















East High School

Map Legend

-  School Walking Boundary
-  "Do NOT Cross Here"
-  School Zone
-  Preferred Route/Crossing
-  Overpass Crossing
-  Sidewalk
-  Trails
-  Streams
-  All-Way Stop
-  Traffic Signal
-  Building (Other)
-  High School
-  Water Bodies
-  Street

