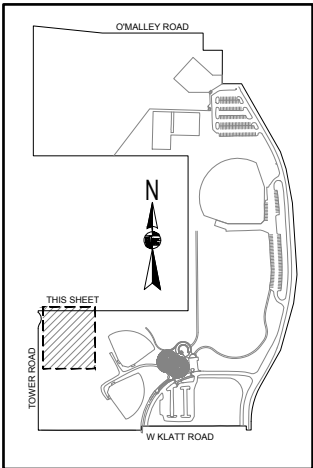



















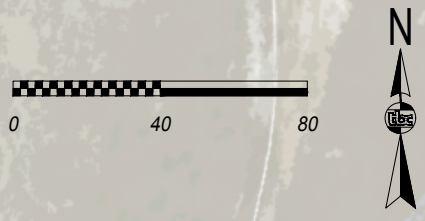
# JEFF DUSENBURY BIKE PARK CONCEPT PLAN



KEY MAP

- KEY**
-  6' WIDE TRAIL
  -  3' WIDE TRAIL
  -  PROJECT BOUNDARY
  -  DRAINAGE SWALE
  -  BOUNDARY BUFFER
  -  ROCK
  -  TREE
  -  BUSH
  -  HYDROSEED
  -  BEGINNER
  -  INTERMEDIATE
  -  ADVANCED
  -  DIRECTION ARROW
  -  TRAIL SIGN
  -  SKILL FEATURE
  -  FEATURE
  -  SCALED RIDER

UPDATED  
5/23/22



PARKING ENTRANCE

PARKING ENTRANCE

MAIN ENTRANCE GATE

BASEBALL FIELD

KIDS ENTRANCE GATE

BASEBALL FIELD

RC TRACK