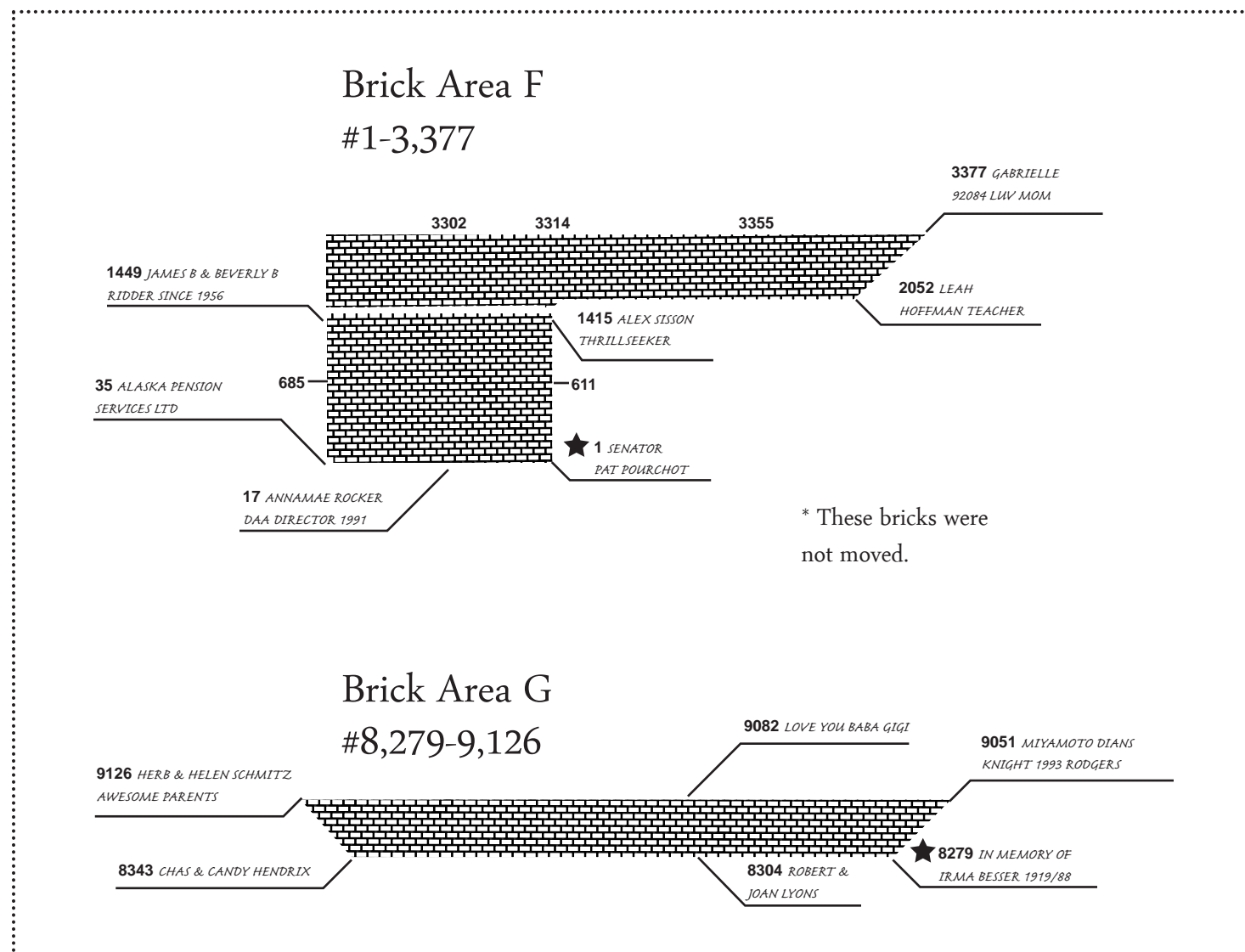


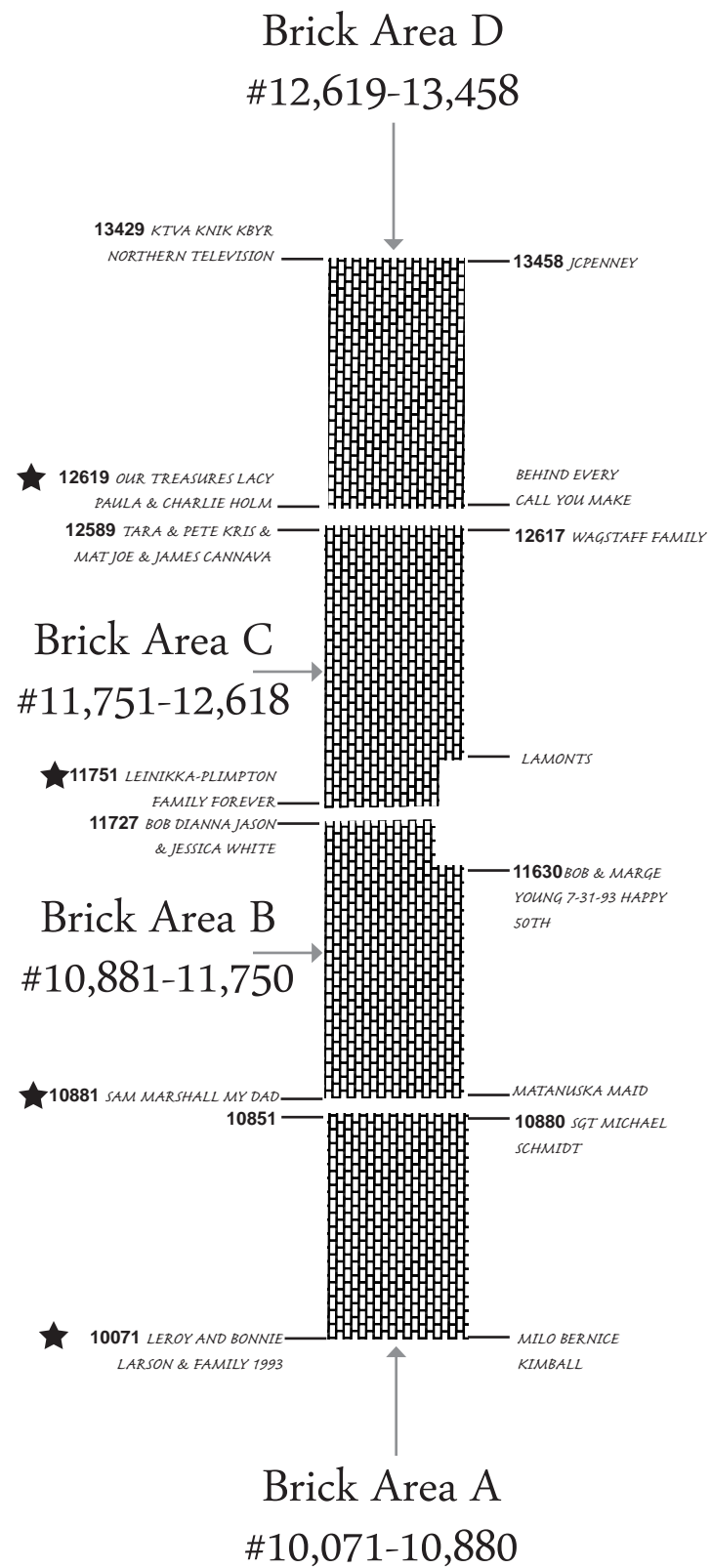
# HOW TO FIND YOUR BRICK

- Was your brick moved? Consult the map on the front cover to identify bricks that remained in place and bricks that were relocated.
  - Brick areas E, F & G have not moved.
  - If your brick is unmoved, you can locate your brick number on your certificate.
- If your brick was moved, visit [www.muni.org/parks](http://www.muni.org/parks) to look up your new brick number. You can search for your brick number alphabetically by the inscription or alphabetically based on key word from your inscription.
- When you have identified your new brick number, use the maps on this brochure to identify your new brick location.
- If you have any questions, please contact the Parks & Recreation Department at 343-4355.

★ Indicates the starting brick for that specific area

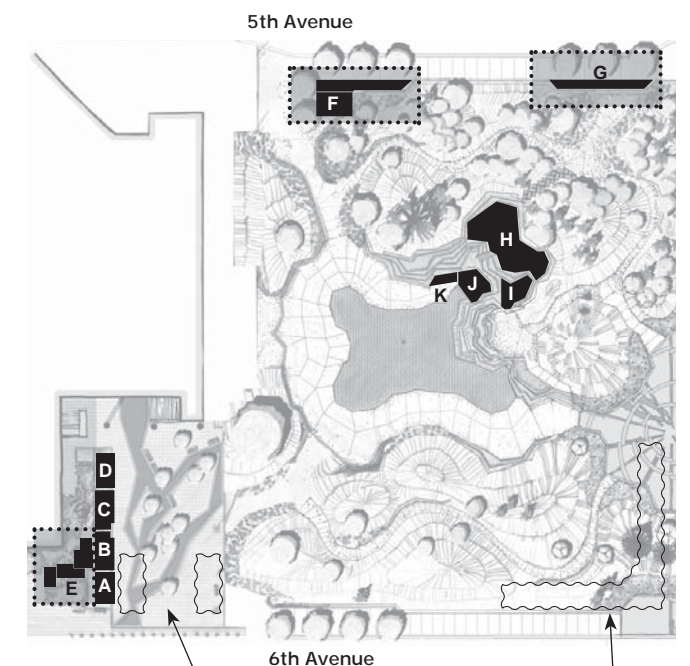


## New Brick Locations A - D



# TOWN SQUARE

## Official Souvenir Brick Map



If your brick was here, it was moved to areas A, B, C or D.

If your brick was here, it was moved to areas H, I, J or K.

Relocated Bricks

Unmoved Bricks

- A. Bricks #10,071-10,880
- B. Bricks #10,881-11,750
- C. Bricks #11,751-12,617

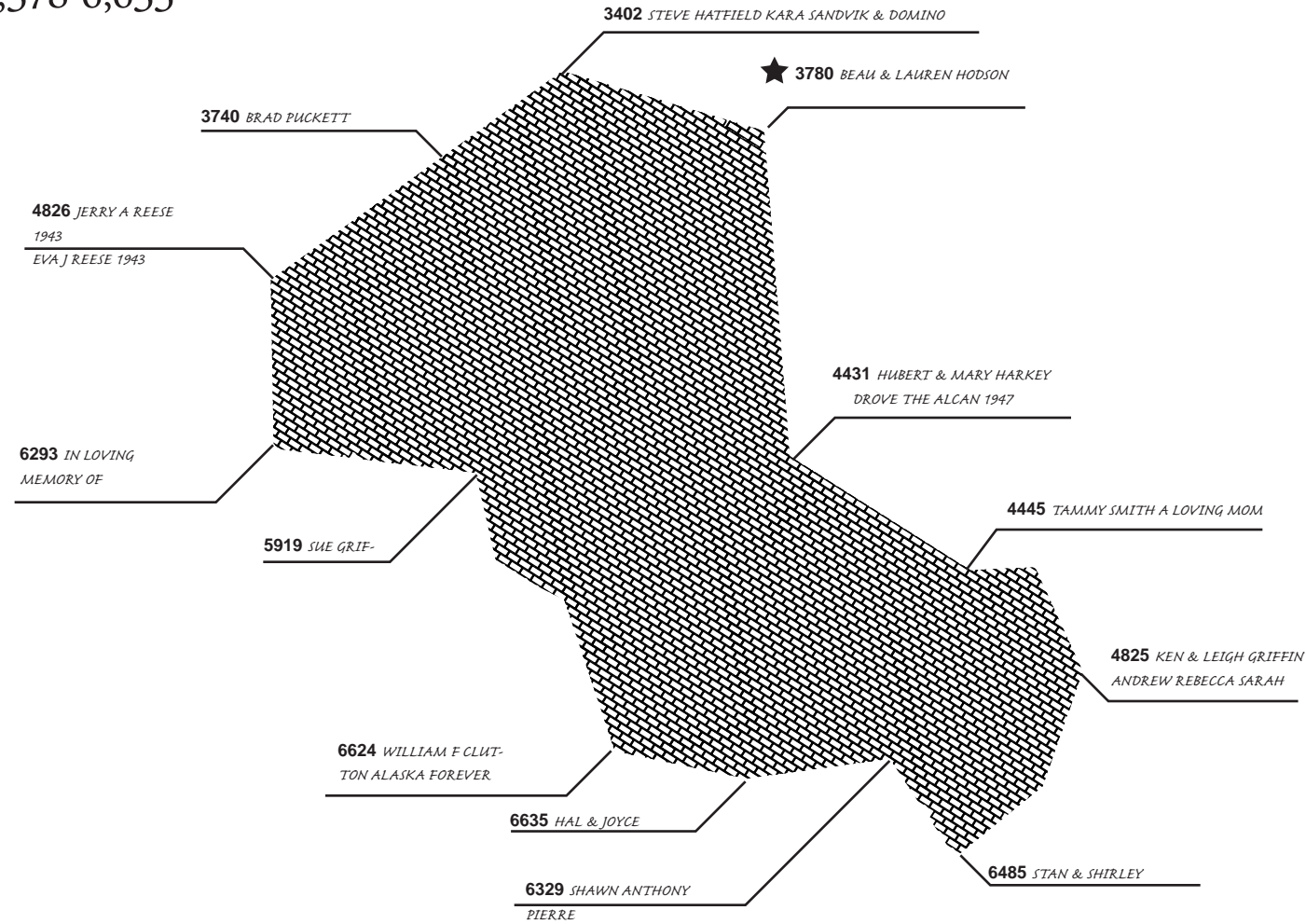
- F. Bricks #1-3,377
- G. Bricks #8,279-9,126
- H. Bricks #3,378-6,635
- I. Bricks #6636-7331



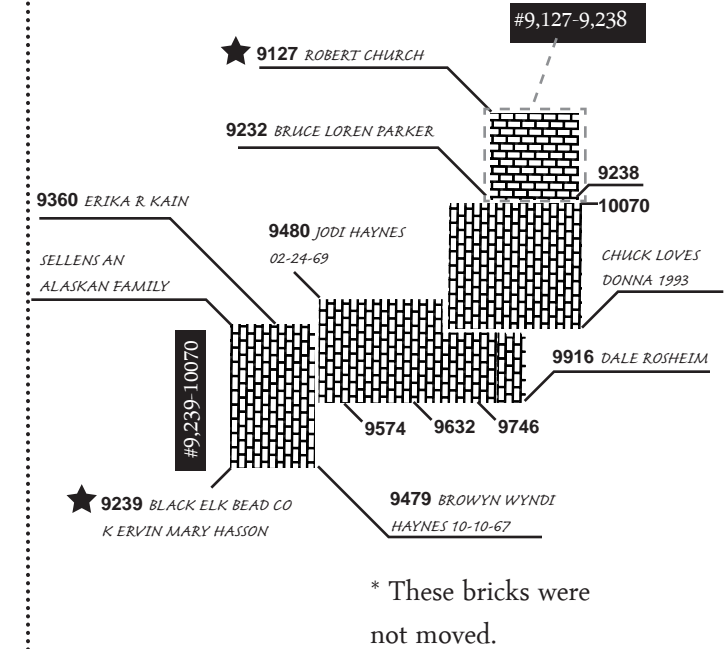
# TOWN SQUARE 2009

Town Square Park is a community center for events, holidays, celebrations and everyday enjoyment. Town Square was created as a result of community advocacy for green space in downtown Anchorage. Park supporters sold more than 13,000 commemorative paver bricks to raise funds for the completion of the Town Square project in the 1980's. In 2008, renovations to Town Square necessitated relocating about 8,000 bricks in order to create an ice-free pedestrian plaza with integrated seating walls. The new Town Square design provides fluid integration between the park and the E & F Street pedestrian corridors, expanding space for events and solidifying Town Square as the "heart" of Anchorage.

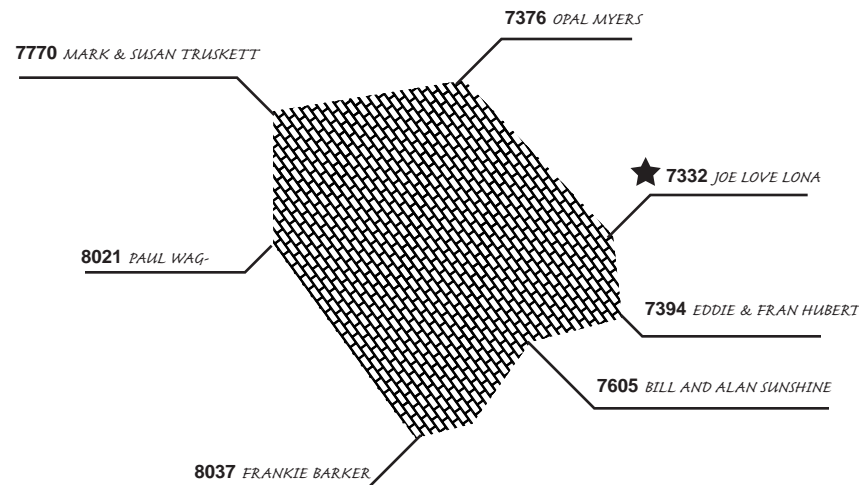
## Brick Area H #3,378-6,635



## Brick Area E #9,127-10-070

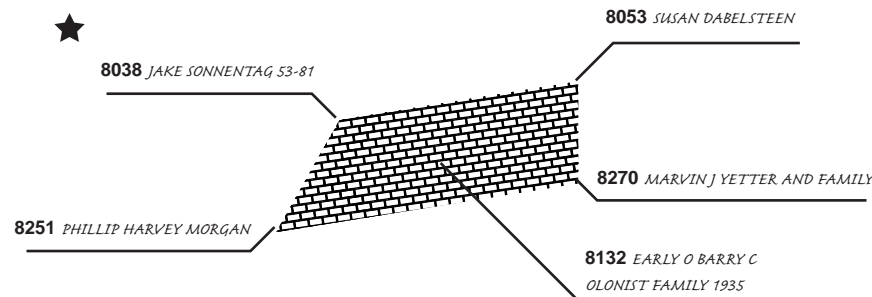


## Brick Area J #7,332-8,037

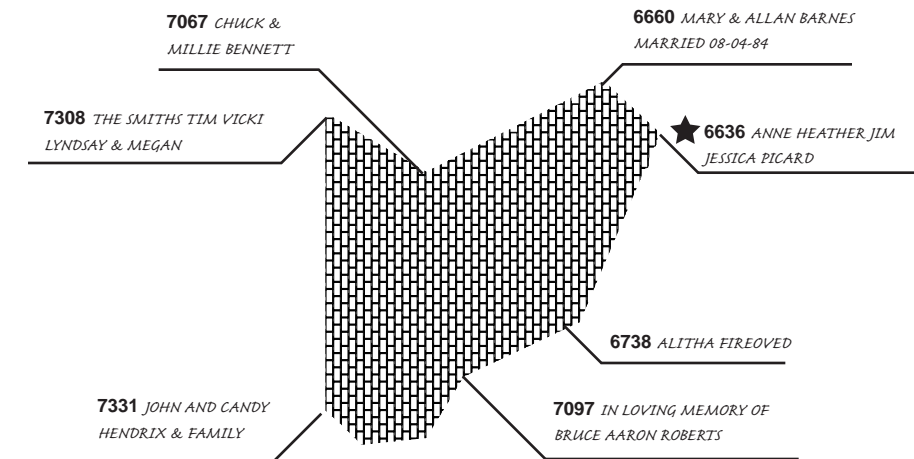


## New Brick Locations H - K

## Brick Area K #8,038-8,270



## Brick Area I #6,636-7,331



This map was prepared in partnership by Land Design North, the Municipality of Anchorage Office of Economic & Community Development and the Parks and Recreation Department.