

Property Information

| | |
|--------------------|-------------------------------|
| Property Location: | |
| Class: | R - Residential |
| Use Code (LUC): | 100 - Residential Vacant Land |
| Condo/Unit #: | |
| Tax District: | 22 |
| Zoning: | CER6 |
| Plat #: | P-387 |
| HRA #: | 000000 |
| Grid #: | NW0755 |
| Deeded Acres: | |
| Square Feet: | 80,150 |
| Legal Description: | HENKINS BLK 4 TR 3 |
| Economic Link: | No |

Show Parcel on Map

Owner

| | |
|--------------------|-----------------------|
| Owner | PHILLIPS SHELLY S |
| Co-Owner | |
| Care Of | |
| Address | 21015 COUNTRY VIEW DR |
| City / State / Zip | CHUGIAK, AK 99567 |
| Deed Book/Page | / |

Tax Information

| Parcel | Roll Type | Tax Year | Cycle | DID | Gross Tax Amount | Res Exemption | Sr/Vet Exemption | IPC Billed | Paid Amount | Net Due | Interest Due | Penalty Due | Costs Due | Total Due | Due Date |
|-------------|-----------|----------|-------|-----|------------------|---------------|------------------|------------|-------------|---------|--------------|-------------|-----------|-----------|------------|
| 05129117000 | RP | 2024 | 1 | | 417.03 | | | .00 | .00 | 417.03 | 39.79 | 41.70 | .00 | 498.52 | 06/30/2024 |
| 05129117000 | RP | 2024 | 2 | | 417.03 | | | .00 | .00 | 417.03 | 32.49 | 41.70 | .00 | 491.22 | 08/31/2024 |
| 05129117000 | RP | 2023 | 1 | | 424.69 | | | .00 | .00 | 424.69 | 83.35 | 42.47 | 140.00 | 690.51 | 06/30/2023 |
| 05129117000 | RP | 2023 | 2 | | 424.68 | | | .00 | .00 | 424.68 | 76.27 | 42.47 | .00 | 543.42 | 08/31/2023 |
| 05129117000 | RP | 2022 | 1 | | 434.88 | | | .00 | .00 | 434.88 | 110.53 | 43.49 | 140.00 | 728.90 | 07/31/2022 |
| 05129117000 | RP | 2022 | 2 | | 434.88 | | | .00 | .00 | 434.88 | 106.54 | 43.49 | .00 | 584.91 | 09/30/2022 |
| 05129117000 | RP | 2021 | 1 | | 925.05 | | | 340.93 | -729.46 | 536.52 | 100.82 | .00 | 390.00 | 1,027.34 | 06/15/2021 |
| 05129117000 | RP | 2020 | 1 | | 882.43 | | | 374.18 | -1,256.61 | .00 | .00 | .00 | .00 | .00 | 07/15/2020 |
| 05129117000 | RP | 2019 | 1 | | 849.02 | | | 290.34 | -1,139.36 | .00 | .00 | .00 | .00 | .00 | 06/15/2019 |
| 05129117000 | RP | 2018 | 1 | | 845.56 | | | 165.14 | -1,010.70 | .00 | .00 | .00 | .00 | .00 | 06/15/2018 |
| 05129117000 | RP | 2017 | 1 | | 831.74 | | | 43.64 | -875.38 | .00 | .00 | .00 | .00 | .00 | 06/15/2017 |
| 05129117000 | RP | 2016 | 1 | | 764.66 | | | 250.84 | -1,015.50 | .00 | .00 | .00 | .00 | .00 | 06/15/2016 |

Make a Payment

Assessed Value

| | | | | | | |
|----------|-----------|-----|-------|--------|----------|-----------------|
| Tax Year | Roll Type | LUC | Class | Land | Building | Total Appraised |
| 2025 | RP | 100 | R | 62,900 | 0 | 62,900 |

Taxable Value

| | |
|-------------------|--------|
| Net Taxable Value | 62,900 |
|-------------------|--------|

Land Summary

| Land Line # | Zoning | Size (Square Feet) | NBHD |
|-------------|--------|--------------------|-------|
| 1 | CER6 | 80,150 | 18A00 |

Land Characteristics

| Line # | |
|--------|----------------------|
| 1 | VIEW 3 - Good |
| 2 | TOPO 3 - Hillside |
| 3 | ACCESS 2 - Legal |
| 4 | PAVING 1 - None |
| 5 | CORNER 1 - Yes |
| 6 | SEWER 1 - None |
| 7 | ENCROACH 4 - None |
| 8 | SETBACK 1 - None |
| 9 | WATER 1 - None |
| 10 | RESTRICT 4 - None |
| 11 | MAIN 4 - None |
| 12 | MISC 5 - None |
| 13 | WETLANDS 4 - None |
| 14 | SHAPE 4 - Typical |
| 15 | LOCATION 3 - Average |
| 16 | SIZE 3 - |
| 17 | SOILS 4 - Average |

Entrances

| Visit Date: | Measure Date: | Entrance Source: |
|-------------|---------------|-----------------------------------|
| 29-JUN-2009 | | 0-Land Characteristics Inspection |
| 30-MAY-2018 | | 0-Land Characteristics Inspection |

Appraised Value History

| Tax Year | Roll Type | LUC | Class | Land | Building | Total Appraised |
|----------|-----------|-----|-------|--------|----------|-----------------|
| 2025 | RP | 100 | R | 62,900 | 0 | 62,900 |
| 2024 | RP | 100 | R | 56,700 | 0 | 56,700 |
| 2023 | RP | 100 | R | 56,700 | 0 | 56,700 |
| 2022 | RP | 100 | R | 57,600 | | 57,600 |
| 2021 | RP | 100 | R | 57,600 | | 57,600 |
| 2020 | RP | 100 | R | 57,600 | | 57,600 |
| 2019 | RP | 100 | R | 57,600 | | 57,600 |
| 2018 | RP | 100 | R | 57,600 | | 57,600 |
| 2017 | RP | 100 | R | 57,600 | | 57,600 |



MOA PROPERTY REPORT

PAGE 1

Data Updated as of: January 22, 2023 3:29 AM

Parcel Number: 051-291-17-000

Current Owner: PHILLIPS CURTIS WILLIAM

Address:

Legal Description: HENKINS BLK 4 TR 3

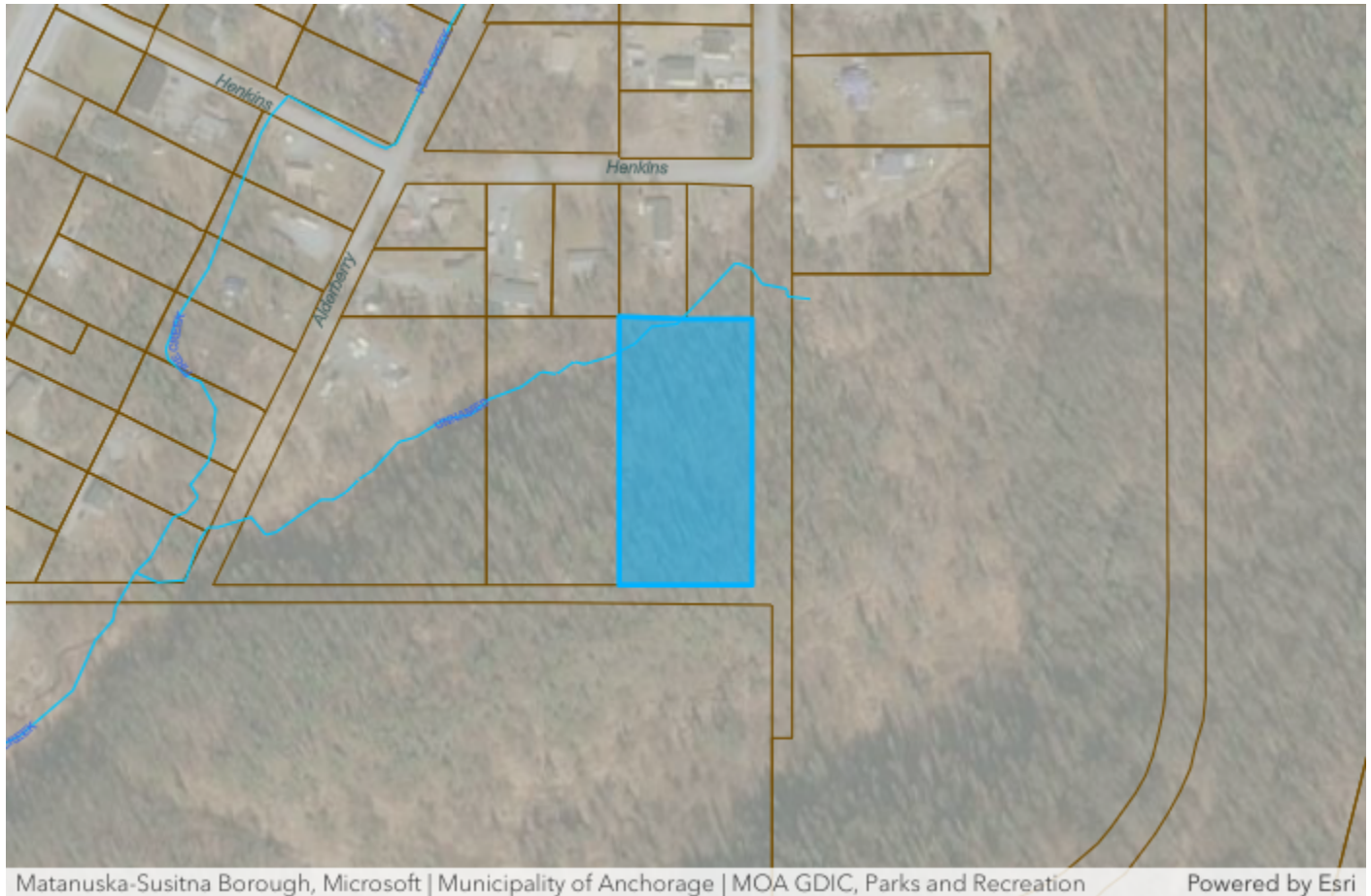
Plat Number: Click "More Info" above t

Grid:

Lot Size: 1.84 acres (80,150 ft²)

Property Tax Portal: <https://property.muni.org/Datalets/Datalet.aspx?UseSearch=no&pin=05129117000>

State of Alaska Plat Search: <http://dnr.alaska.gov/ssd/recoff/search/platmenu>



TAX DISTRICT 22

| <i>Service Area</i> | <i>Service Area Classification</i> |
|--------------------------------|----------------------------------------------|
| <i>Police</i> | <i>Anchorage Metropolitan Police SA</i> |
| <i>Fire</i> | <i>Chugiak Fire Service Area</i> |
| <i>Building Safety Service</i> | <i>None</i> |
| <i>Parks</i> | <i>Eagle River Parks & Recreation SA</i> |
| <i>Road</i> | <i>Chugiak, Birchwood, Eagle River RRSA</i> |
| <i>Streetlights</i> | <i>None</i> |

Tax District Map: <https://muniorg.maps.arcgis.com/apps/webappviewer/index.html?id=8839ce87392a4980a9f892363089405a&find=05129117000>

This information is meant purely as a resource and the Municipality does not guarantee the complete accuracy of this data. Always verify any information with the department that is responsible for the data. https://cdn.ancgis.com/documents/legal/GIS_Data_Terms_and_Conditions.pdf



MOA PROPERTY REPORT

PAGE 2

Data Updated as of: January 22, 2023 3:29 AM

PLANNING

| | |
|-----------------------------------------|-------------------------------------------------------------|
| Zoning District: CE-R-6 | 2040 Land Use Designation: Residential <1 - 1 DUA |
| Zoning Improvement Area: Class B | Zoning District Type: Rural Residential |

Planning Portal: <http://www.muni.org/CityViewPortal/Property/PropertyReview?searchKey=desc&searchValue=05129117000>

Zoning Map: <https://muniorg.maps.arcgis.com/apps/webappviewer/index.html?id=e7c3d7a43f2e4924b23d36fd1500bb01&find=05129117000>

Land Use Map: <https://muniorg.maps.arcgis.com/apps/webappviewer/index.html?id=05b348c12f034bd88007a7a6ef833577&find=05129117000>

Comprehensive Plan: Chugiak-Eagle River

Chugiak-Eagle River Comprehensive Plan Update: <http://www.muni.org/Departments/OCPD/Planning/Documents/FINAL-Feb7.pdf>

Other Plans: yes: ☐ no: ☒

<https://muniorg.maps.arcgis.com/apps/webappviewer/index.html?id=ee1abf76a6394fdb1057524831143e0&find=05129117000>

Wetland Classification: None

<http://www.anchoragestormwater.com/maps.html>

BUILDING SAFETY

Service Area: Inside ☐ Outside ☒

Building Permit Portal: <https://bsd.muni.org/inspandreview/ParcelInfo.aspx?parcelNo=05129117000>

Wind Zone: I ☐ 2 ☐ 3 ☐ 4 ☐ None ☒

<https://muniorg.maps.arcgis.com/apps/webappviewer/index.html?id=cbe6b9160394df0ab2b8d96b64c9b1e&find=05129117000>

Flood Review Required: All ☐ Some ☐ None ☒

<http://www.anchoragestormwater.com/maps.html>

Seismic Code: 1-Lowest ☒ 2-Moderate Low ☐ 3-Moderate ☐ 4-High ☐ 5-Very High ☐ None ☐

<https://muniorg.maps.arcgis.com/apps/webappviewer/index.html?id=6d9f19e70868491da6296bdb398b33cc&find=05129117000>

Water and Sewer

AWWU Customer: Water ☐ Sewer ☐ Not Current Customer ☐

Anchorage Water and Wastewater: <https://www.awwu.biz/customer-service/for-builders-and-developers>

Wells or Septic Information:

Wells & Septic Document Search: <http://onsite.ci.anchorage.ak.us/WebLink/CustomSearch.aspx?SearchName=SearchOnsiteDocuments>



ADDITIONAL INFORMATION

Nitrate Map: <https://muniorg.maps.arcgis.com/apps/webappviewer/index.html?id=6c3acc5dca8244a891f954f0e7f75496&find=05129117000>

Soil Boring Map: <https://muniorg.maps.arcgis.com/apps/webappviewer/index.html?id=ff7c8f704663452096705a716c14b1f3&find=05129117000>

MOA MapIt Link: <https://muniorg.maps.arcgis.com/apps/webappviewer/index.html?id=f0bef139a7584820ad9d60c9eeea8a5f&find=05129117000>

POLITICAL BOUNDARIES

Assembly District: **2**

<https://muniorg.maps.arcgis.com/apps/webappviewer/index.html?id=c4809e7b77da4f058aacd6936d3079fa&find=05129117000>

Community Council: **Chugiak**

<https://muniorg.maps.arcgis.com/apps/webappviewer/index.html?id=60eb4a8b1e38445487fb06817d904330&find=05129117000>

Representative Lookup Map: <https://muniorg.maps.arcgis.com/apps/ZoneLookup/index.html?appid=868cbf13fd3144b3a431eed89b48f911&find=05129117000&findSource=2>



Issued by

First American Title Insurance Company
1400 W Benson Blvd, Ste 250, Anchorage, AK 99503
Title Officer: Breanna Bovey
Phone: (907)561-1844
FAX: (907)562-0540



First American Title™

First American Title Insurance Company

1400 W Benson Blvd, Ste 250
Anchorage, AK 99503
Phn - (907)561-1844 (800)770-0510
Fax - (907)562-0540

LITIGATION GUARANTEE

| | | | | |
|------------|----|---------------|------------|---------------------|
| LIABILITY: | \$ | 250.00 | ORDER NO.: | 0209-4195620 |
| FEE: | \$ | 250.00 | YOUR REF.: | |

SUBJECT TO THE EXCLUSIONS FROM COVERAGE, THE LIMITS OF LIABILITY AND OTHER PROVISIONS OF THE CONDITIONS AND STIPULATIONS HERETO ANNEXED AND MADE A PART OF THIS GUARANTEE,

First American Title Insurance Company
a Corporation, herein called the Company

GUARANTEES

Municipality Of Anchorage

herein called the Assured, against loss not exceeding the liability amount stated above which the Assured shall sustain by reason of any incorrectness in the assurance which the Company hereby gives that, according to the public records, on the date stated below,

1. The title to the herein described land was vested in the vestee named, subject to the matters shown as exceptions herein, which exceptions are not necessarily shown in the order of their priority; AND

Dated: August 15, 2024 at 8:00 A.M.

SCHEDULE A

Title to said estate or interest at the date hereof is vested in:

The Estate of Curtis William Phillips Probate Case Number 3AN-24-01071PR

The estate or interest in the land hereinafter described or referred to covered by this Guarantee is:

Fee

The land referred to in this Guarantee is situated in the State of Alaska, Anchorage Recording District, and is described as follows:

The land referred to in this report is described in Exhibit A attached hereto.

SCHEDULE B

EXCEPTIONS:

1. Reservations or exceptions in patents or in acts authorizing the issuance thereof.
2. Taxes and/or Assessments, if any, due The Municipality of Anchorage.
3. Right of Way Easement, including the terms and provisions thereof, granted to Matanuska Electric Association, Inc., and its assigns and/or successors in interest, to construct, operate and maintain an electric transmission and/or telephone distribution line or system by instrument
Recorded: January 10, 1962
Recording Information: Book 43 Page 330
Affects: Blanket Easement
4. Right of Way Easement, including the terms and provisions thereof, granted to Matanuska Electric Association, Inc., and its assigns and/or successors in interest, to construct, operate and maintain an electric transmission and/or telephone distribution line or system by instrument
Recorded: July 13, 1982
Recording Information: [Book 752 Page 14](#)
Affects: Blanket Easement
5. The effect of the notes which appear on the plat of said subdivision. (Copy Attached)
6. Easements as dedicated and shown on the plat of said subdivision. (Copy Attached)
7. Debts, claims, expenses of administration, Federal Estate Taxes, if any, due in the matter of the Estate of Curtis William Phillips, Deceased, under Probate Case No. 3AN-24-01071PR, Superior Court for the State of Alaska, Third Judicial District.
8. The necessity of providing a copy of the death certificate of Curtis William Phillips, Deceased.
9. Judgment:
In Favor of: Municipality of Anchorage
Against: Phillips Curtis William
Amount: \$680.85 , together with interest, costs and attorneys' fees, if any.
Dated: May 09, 2016
Case No.: 3AN-16-05175 CI
Recorded: May 23, 2016
Recording Information: Serial Number [2016-020271-0](#)
10. Judgment:
In Favor of: Municipality of Anchorage
Against: Phillips Curtis William
Amount: \$882.43 , together with interest, costs and attorneys' fees, if any.
Dated: June 14, 2021
Case No.: 3AN-21-04880 CI
Recorded: June 30, 2021
Recording Information: Serial Number [2021-036427-0](#)

11. Judgment:
In Favor of: Municipality of Anchorage
Against: Phillips Curtis William
Amount: \$925.05 , together with interest, costs and attorneys' fees, if any.
Dated: June 02, 2022
Case No.: 3AN-22-04985 CI
Recorded: June 09, 2022
Recording Information: Serial Number [2022-021656-0](#)
12. Judgment:
In Favor of: Municipality of Anchorage
Against: Phillips Curtis William
Amount: \$869.76 , together with interest, costs and attorneys' fees, if any.
Dated: August 18, 2023
Case No.: 3AN-23-05662 CI
Recorded: September 12, 2023
Recording Information: Serial Number [2023-025235-0](#)
13. The right, title or interest of Curtis William Phillips, as disclosed by Escrow Information Sheet.

NOTE: THIS GUARANTEE IS RESTRICTED TO THE USE OF THE ASSURED HEREIN AND IS NOT TO BE USED AS A BASIS FOR CLOSING ANY TRANSACTION AFFECTING TITLE TO SAID PROPERTY.

NOTICE

The attached plat, if any, is furnished as a courtesy only by First American Title Insurance Company, and is not part of any title commitment or policy of title insurance.

The plat is furnished solely for the purpose of assisting in locating the premises and does not purport to show all highways, roads or easements affecting the property. No reliance should be placed upon this plat for location or dimensions of the property and no liability is assumed for the correctness thereof.

SCHEDULE C

The necessary parties (other than those having a claim or interest by reason of matters shown in Exception number(s) N/A, inclusive) to be made defendants in an action to Judicially foreclose the Deed of Trust shown as exception number N/A herein, said action to be brought by N/A are as follows:

- A. The Estate of Curtis William Phillips Probate Case Number 3AN-24-01071PR
- B. Shelly S Phillips

SCHEDULE OF EXCLUSIONS FROM COVERAGE OF THIS GUARANTEE

1. Except to the extent that specific assurance are provided in this Guarantee, the Company assumes no liability for loss or damage by reason of the following:
 - (a) Defects, liens, encumbrances, adverse claims or other matters against the title, whether or not shown by the public records.
 - (b) (1) Taxes or assessments of any taxing authority that levies taxes or assessments on real property; or, (2) Proceedings by a public agency which may result in taxes or assessments, or notices of such proceedings, whether or not the matters excluded under (1) or (2) are shown by the records of the taxing authority or by the public records.
 - (c) (1) Unpatented mining claims; (2) reservations or exceptions in patents or in Acts authorizing the issuance thereof; (3) water rights, claims or title to water, whether or not the matters excluded under (1), (2) or (3) are shown by the public records.
2. Notwithstanding any specific assurances which are provided in this Guarantee, the Company assumes no liability for loss or damage by reason of the following:
 - (a) Defects, liens, encumbrances, adverse claims or other matters affecting the title to any property beyond the lines of the land expressly described in this Guarantee, or title to streets, roads, avenues, lanes, ways or waterways to which such land abuts, or the right to maintain therein vaults, tunnels, ramps, or any structure or improvements; or any rights or easements therein, unless such property, rights or easements are expressly and specifically set forth in said description.
 - (b) Defects, liens, encumbrances, adverse claims or other matters, whether or not shown by the public records; (1) which are created, suffered, assumed or agreed to by one or more of the Assureds; (2) which result in no loss to the Assured; or (3) which do not result in the invalidity or potential invalidity of any judicial or non-judicial proceeding which is within the scope and purpose of the assurances provided.
 - (c) The identity of any party shown or referred to in this Guarantee.
 - (d) The validity, legal effect or priority of any matter shown or referred to in this Guarantee.

GUARANTEE CONDITIONS AND STIPULATIONS

1. Definition of Terms.

The following terms when used in the Guarantee mean:

- (a) the "Assured": the party or parties named as the Assured in this Guarantee, or on a supplemental writing executed by the Company.
- (b) "land": the land described or referred to in this Guarantee, and improvements affixed thereto which by law constitute real property. The term "land" does not include any property beyond the lines of the area described or referred to in this Guarantee, nor any right, title, interest, estate or easement in abutting streets, roads, avenues, alleys, lanes, ways or waterways.
- (c) "mortgage": mortgage, deed of trust, trust deed, or other security instrument.
- (d) "public records": records established under state statutes at Date of Guarantee for the purpose of imparting constructive notice of matters relating to real property to purchasers for value and without knowledge.
- (e) "date": the effective date.

2. Notice of Claim to be Given by Assured Claimant.

An Assured shall notify the Company promptly in writing in case knowledge shall come to an Assured hereunder of any claim of title or interest which is adverse to the title to the estate or interest, as stated herein, and which might cause loss or damage for which the Company may be liable by virtue of this Guarantee. If prompt notice shall not be given to the Company, then all liability of the Company shall terminate with regard to the matter or matters for which prompt notice is required; provided, however, that failure to notify the Company shall in no case prejudice the rights of any Assured under this Guarantee unless the Company shall be prejudiced by the failure and then only to the extent of the prejudice.

3. No Duty to Defend or Prosecute.

The Company shall have no duty to defend or prosecute any action or proceeding to which the Assured is a party, notwithstanding the nature of any allegation in such action or proceeding.

4. Company's Option to Defend or Prosecute Actions; Duty of Assured Claimant to Cooperate.

Even though the Company has no duty to defend or prosecute as set forth in Paragraph 3 above:

(a) The Company shall have the right, at its sole option and cost, to institute and prosecute any action or proceeding, interpose a defense, as limited in (b), or to do any other act which in its opinion may be necessary or desirable to establish the title to the estate or interest as stated herein, or to establish the lien rights of the Assured, or to prevent or reduce loss or damage to the Assured. The Company may take any appropriate action under the terms of this Guarantee, whether or not it shall be liable hereunder, and shall not thereby concede liability or waive any provision of this Guarantee. If the Company shall exercise its rights under this paragraph, it shall do so diligently.

(b) If the Company elects to exercise its options as stated in Paragraph 4(a) the Company shall have the right to select counsel of its choice (subject to the right of such Assured to object for reasonable cause) to represent the Assured and shall not be liable for and will not pay the fees of any other counsel, nor will the Company pay

any fees, costs or expenses incurred by an Assured in the defense of those causes of action which allege matters not covered by this Guarantee.

(c) Whenever the Company shall have brought an action or interposed a defense as permitted by the provisions of this Guarantee, the Company may pursue any litigation to final determination by a court of competent jurisdiction and expressly reserves the right, in its sole discretion, to appeal from an adverse judgment or order.

(d) In all cases where this Guarantee permits the Company to prosecute or provide for the defense of any action or proceeding, an Assured shall secure to the Company the right to so prosecute or provide for the defense of any action or proceeding, and all appeals therein, and permit the Company to use, at its option, the name of such Assured for this purpose. Whenever requested by the Company, an Assured, at the Company's expense, shall give the Company all reasonable aid in any action or proceeding, securing evidence, obtaining witnesses, prosecuting or defending the action or lawful act which in the opinion of the Company may be necessary or desirable to establish the title to the estate or interest as stated herein, or to establish the lien rights of the Assured. If the Company is prejudiced by the failure of the Assured to furnish the required cooperation, the Company's obligations to the Assured under the Guarantee shall terminate.

5. Proof of Loss or Damage.

In addition to and after the notices required under Section 2 of these Conditions and Stipulations have been provided to the Company, a proof of loss or damage signed and sworn to by the Assured shall be furnished to the Company within ninety (90) days after the Assured shall ascertain the facts giving rise to the loss or damage. The proof of loss or damage shall describe the matters covered by this Guarantee which constitute the basis of loss or damage and shall state, to the extent possible, the basis of calculating the amount of the loss or damage. If the Company is prejudiced by the failure of the Assured to provide the required proof of loss or damage, the Company's obligation to such Assured under the Guarantee shall terminate. In addition, the Assured may reasonably be required to submit to examination under oath by any authorized representative of the Company and shall produce for examination, inspection and copying, at such reasonable times and places as may be designated by any authorized representative of the Company, all records, books, ledgers, checks, correspondence and memoranda, whether bearing a date before or after Date of Guarantee, which reasonably pertain to the loss or damage. Further, if requested by any authorized representative of the Company, the Assured shall grant its permission, in writing, for any authorized representative of the Company to examine, inspect and copy all records, books, ledgers, checks, correspondence and memoranda in the custody or control of a third party, which reasonably pertain to the Loss or Damage. All information designated as confidential by the Assured provided to the Company, pursuant to this Section shall not be disclosed to others unless, in the reasonable judgment of the Company, it is necessary in the administration of the claim. Failure of the Assured to submit for examination under oath, produce other reasonably requested information or grant permission to secure reasonably necessary information from third parties as required in the above paragraph, unless prohibited by law or governmental regulation, shall terminate any liability of the Company under this Guarantee to the Assured for that claim.

Form No. 1282 (Rev. 12/15/95)

6. Options to Pay or Otherwise Settle Claims: Termination of Liability.

In case of a claim under this Guarantee, the Company shall have the following additional options:

(a) To Pay or Tender Payment of the Amount of Liability or to Purchase the Indebtedness.

The Company shall have the option to pay or settle or compromise for or in the name of the Assured any claim which could result in loss to the Assured within the coverage of this Guarantee, or to pay the full amount of this Guarantee or, if this Guarantee is issued for the benefit of a holder of a mortgage or a lienholder, the Company shall have the option to purchase the indebtedness secured by said mortgage or said lien for the amount owing thereon, together with any costs, reasonable attorneys' fees and expenses incurred by the Assured claimant which were authorized by the Company up to the time of purchase.

Such purchase, payment or tender of payment of the full amount of the Guarantee shall terminate all liability of the Company hereunder. In the event after notice of claim has been given to the Company by the Assured the Company offers to purchase said indebtedness, the owner of such indebtedness shall transfer and assign said indebtedness, together with any collateral security, to the Company upon payment of the purchase price.

Upon the exercise by the Company of the option provided for in Paragraph (a) the Company's obligation to the Assured under this Guarantee for the claimed loss or damage, other than to make the payment required in that paragraph, shall terminate, including any obligation to continue the defense or prosecution of any litigation for which the Company has exercised its options under Paragraph 4, and the Guarantee shall be surrendered to the Company for cancellation.

(b) To Pay or Otherwise Settle With Parties Other Than the Assured or With the Assured Claimant.

To pay or otherwise settle with other parties for or in the name of an Assured claimant any claim Assured against under this Guarantee, together with any costs, attorneys' fees and expenses incurred by the Assured claimant which were authorized by the Company up to the time of payment and which the Company is obligated to pay.

Upon the exercise by the Company of the option provided for in Paragraph (b) the Company's obligation to the Assured under this Guarantee for the claimed loss or damage, other than to make the payment required in that paragraph, shall terminate, including any obligation to continue the defense or prosecution of any litigation for which the Company has exercised its options under Paragraph 4.

7. Determination and Extent of Liability.

This Guarantee is a contract of Indemnity against actual monetary loss or damage sustained or incurred by the Assured claimant who has suffered loss or damage by reason of reliance upon the assurances set forth in this Guarantee and only to the extent herein described, and subject to the Exclusions From Coverage of This Guarantee.

The Liability of the Company under this Guarantee to the Assured shall not exceed the least of:

(a) the amount of liability stated in this Guarantee;

(b) the amount of the unpaid principal indebtedness secured by the mortgage of an Assured mortgagee, as limited or provided under Section 6 of these Conditions and Stipulations or as reduced under Section 9 of these Conditions and Stipulations, at the time the loss or damage Assured against by this Guarantee occurs, together with interest thereon; or

(c) the difference between the value of the estate or interest covered hereby as stated herein and the value of the estate or interest subject to any defect, lien or encumbrance Assured against by this Guarantee.

8. Limitation of Liability.

(a) If the Company establishes the title, or removes the alleged defect, lien or encumbrance, or cures any other matter Assured against by this Guarantee in a reasonably diligent manner by any method, including litigation and the completion of any appeals therefrom, it shall have fully performed its obligations with respect to that matter and shall not be liable for any loss or damage caused thereby.

(b) In the event of any litigation by the Company or with the Company's consent, the Company shall have no liability for loss or damage until there has been a final determination by a court of competent jurisdiction, and disposition of all appeals therefrom, adverse to the title, as stated herein.

(c) The Company shall not be liable for loss or damage to any Assured for liability voluntarily assumed by the Assured in settling any claim or suit without the prior written consent of the Company.

9. Reduction of Liability or Termination of Liability.

All payments under this Guarantee, except payments made for costs, attorneys' fees and expenses pursuant to Paragraph 4 shall reduce the amount of liability pro tanto.

10. Payment of Loss.

(a) No payment shall be made without producing this Guarantee for endorsement of the payment unless the Guarantee has been lost or destroyed, in which case proof of loss or destruction shall be furnished to the satisfaction of the Company.

(b) When liability and the extent of loss or damage has been definitely fixed in accordance with these Conditions and Stipulations, the loss or damage shall be payable within thirty (30) days thereafter.

11. Subrogation Upon Payment or Settlement.

Whenever the Company shall have settled and paid a claim under this Guarantee, all right of subrogation shall vest in the Company unaffected by any act of the Assured claimant.

The Company shall be subrogated to and be entitled to all rights and remedies which the Assured would have had against any person or property in respect to the claim had this Guarantee not been issued. If requested by the Company, the Assured shall transfer to the Company all rights and remedies against any person or property necessary in order to perfect this right of subrogation. The Assured shall permit the Company to sue, compromise or settle in the name of the Assured and to use the name of the Assured in any transaction or litigation involving these rights or remedies.

If a payment on account of a claim does not fully cover the loss of the Assured the Company shall be subrogated to all rights and remedies of the Assured after the Assured shall have recovered its principal, interest, and costs of collection.

12. Arbitration.

Unless prohibited by applicable law, either the Company or the Assured may demand arbitration pursuant to the Title Insurance Arbitration Rules of the American Arbitration Association. Arbitrable matters may include, but are not limited to, any controversy or claim between the Company and the Assured arising out of or relating to this Guarantee, any service of the Company in connection with its issuance or the breach of a Guarantee provision or other obligation. All arbitrable matters when the Amount of Liability is \$1,000,000 or less shall be arbitrated at the option of either the Company or the Assured. All arbitrable matters when the amount of liability is in excess of \$1,000,000 shall be arbitrated only when agreed to by both the Company and the Assured. The Rules in effect at Date of Guarantee shall be binding upon the parties. The award may include attorneys' fees only if the laws of the state in which the land is located permits a court to award attorneys' fees to a prevailing party. Judgment upon the award rendered by the Arbitrator(s) may be entered in any court having jurisdiction thereof.

The law of the situs of the land shall apply to an arbitration under the Title Insurance Arbitration Rules.

A copy of the Rules may be obtained from the Company upon request.

13. Liability Limited to This Guarantee; Guarantee Entire Contract.

(a) This Guarantee together with all endorsements, if any, attached hereto by the Company is the entire Guarantee and contract between the Assured and the Company. In interpreting any provision of this Guarantee, this Guarantee shall be construed as a whole.

(b) Any claim of loss or damage, whether or not based on negligence, or any action asserting such claim, shall be restricted to this Guarantee.

(c) No amendment of or endorsement to this Guarantee can be made except by a writing endorsed hereon or attached hereto signed by either the President, a Vice President, the Secretary, an Assistant Secretary, or validating officer or authorized signatory of the Company.

14. Notices, Where Sent.

All notices required to be given the Company and any statement in writing required to be furnished the Company shall include the number of this Guarantee and shall be addressed to the Company at 2 First American Way. Bldg. 2, Santa Ana, CA. 92707.

Form No. 1282 (Rev. 12/15/95)

EXHIBIT A
LEGAL DESCRIPTION

Tract 3, Block 4, HENKINS SUBDIVISION, according to the official plat thereof, filed under Plat Number [P-387](#), Records of the Anchorage Recording District, Third Judicial District, State of Alaska.



First American Title™

First American Title Insurance Company

1400 W Benson Blvd, Ste 250
Anchorage, AK 99503
Phn - (907)561-1844 (800)770-0510
Fax - (907)562-0540

**COMMITMENT
FOR
TITLE INSURANCE**

To:

Municipality Of Anchorage
4700 Elmore Road, 2nd Floor
Anchorage, AK 99507

Attn: John Bruns

Attn:

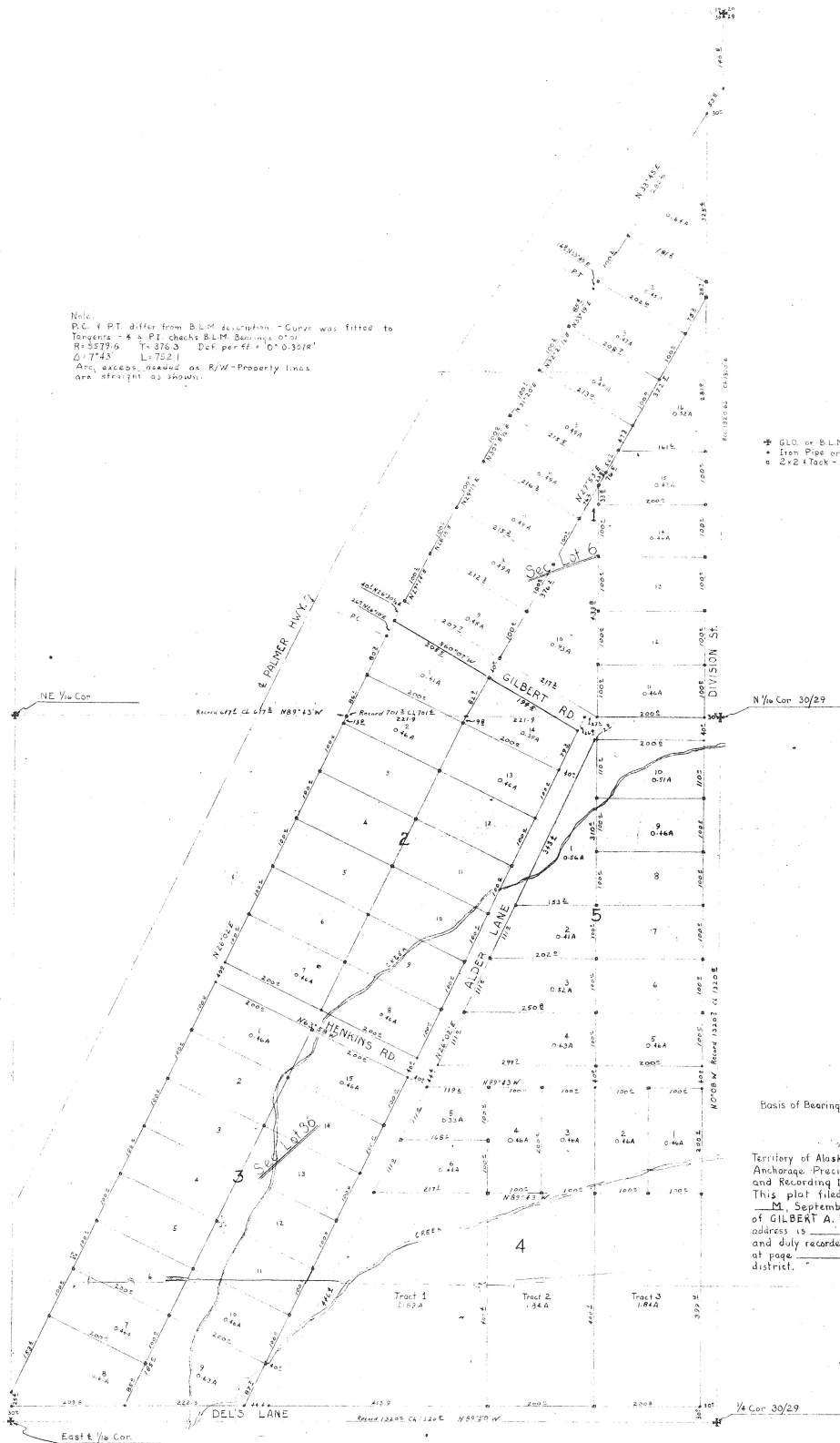
FOR QUESTIONS REGARDING THIS COMMITMENT, PLEASE CONTACT:

First American Title Insurance Company
1400 W Benson Blvd, Ste 250
Anchorage, AK 99503

Title Officer: Breanna Bovey
File No: 0209-4195620
Phone No: (907)786-9548
Fax No: (907)562-0540
Email: bbovey@firstam.com

Note:
 P.C. & P.T. differ from B.L.M. description - Curve was fitted to
 Tangents - 4 & 5 PI checks B.L.M. Bearings 0° 02'
 R=5579.6 T=376.3 Del per ft = 0° 03' 08"
 Δ=7° 43' L=752.1
 Arc, except, needed as R/W-Property lines
 are straight as shown.

- G.L.O. or B.L.M. Brass Cap - Found
- Iron Pipe or Rod - Set
- 5/8" x 1/2" - Set



Basis of Bearings - B.L.M. Bearings

Territory of Alaska
 Anchorage Precinct
 and Recording District
 This plat filed for record at _____ o'clock
 on September 13, 1955, at the request
 of GILBERT A. HENKINS whose mailing
 address is _____ of _____
 and duly recorded in book _____ of
 at page _____ of the records of said
 district.

District Recorder
 Anchorage, Alaska

ANCHORAGE PRECINCT
 Anchorage, Alaska
 FILED FOR RECORD SEP 13 1955

SEP 13 1955
 WIT: J. MORAN
 Recorder
 Mail To: *Gilbert A. Henkins*
Anchorage, Alaska

~ SURVEY PLAT ~
 ~ HENKINS SUBDIVISION ~
 of
 Section Lots 6 and 36 - Section 30
 Twp. 15N Rng. 1W
 Seward B.M.
 Scale 1"=100' 9 September 1955

I hereby certify that the distances shown on
 the above plat are based on an actual field
 survey and that all points so indicated
 have been set or existed at the date
 of this survey.
 C. B. Farnham
 E. G. Farnham
 Registration No. 407-S

I hereby certify that I am the owner of the
 property shown and described hereon
 and that I hereby adopt this plan of
 subdivision with my free consent, and
 dedicate all streets to public use
 September 13, 1955
 Witness: *Clovis W. Parker*
 Owner: *Gilbert A. Henkins*
 Signed before me this 13th day of September 1955
 Notary Public for Alaska
 My Commission Expires 1956

P-387
 Book 24 Page 146



Privacy Notice

Last Updated and Effective Date: December 1, 2023

First American Financial Corporation and its subsidiaries and affiliates (collectively, "First American," "we," "us," or "our") describe in our full privacy policy ("Policy"), which can be found at <https://www.firstam.com/privacy-policy/>, how we collect, use, store, and disclose your personal information when: (1) when you access or use our websites, mobile applications, web-based applications, or other digital platforms where the Policy is posted ("Sites"); (2) when you use our products and services ("Services"); (3) when you communicate with us in any manner, including by e-mail, in-person, telephone, or other communication method ("Communications"); (4) when we obtain your information from third parties, including service providers, business partners, and governmental departments and agencies ("Third Parties"); and (5) when you interact with us to conduct business dealings, such as the personal information we obtain from business partners and service providers and contractors who provide us certain business services ("B2B"). This shortened form of the Policy describes some of the terms contained in the Policy.

The Policy applies wherever it is posted. To the extent a First American subsidiary or affiliate has different privacy practices, such entity shall have their own privacy statement posted as applicable.

Please note that the Policy does not apply to any information we collect from job candidates and employees. Our employee and job candidate privacy policy can be found [here](#).

What Type Of Personal Information Do We Collect About You? We collect a variety of categories of personal information about you. To learn more about the categories of personal information we collect, please visit <https://www.firstam.com/privacy-policy/>.

How Do We Collect Your Personal Information? We collect your personal information: (1) directly from you; (2) automatically when you interact with us; and (3) from other parties, including business parties and affiliates.

How Do We Use Your Personal Information? We may use your personal information in a variety of ways, including but not limited to providing the services you have requested, fulfilling your transactions, complying with relevant laws and our policies, and handling a claim. To learn more about how we may use your personal information, please visit <https://www.firstam.com/privacy-policy/>.

How Do We Disclose Your Personal Information? We do not sell your personal information or share your personal information for cross-context behavioral advertising. We may, however, disclose your personal information, including to subsidiaries, affiliates, and to unaffiliated parties, such as service providers and contractors: (1) with your consent; (2) in a business transfer; (3) to service providers and contractors; (4) to subsidiaries and affiliates; and (5) for legal process and protection. To learn more about how we disclose your personal information, please visit <https://www.firstam.com/privacy-policy/>.

How Do We Store and Protect Your Personal Information? The security of your personal information is important to us. That is why we take all commercially reasonable steps to make sure your personal information is protected. We use our best efforts to maintain commercially reasonable technical, organizational, and physical safeguards, consistent with applicable law, to protect your personal information.

How Long Do We Keep Your Personal Information? We keep your personal information for as long as necessary in accordance with the purpose for which it was collected, our business needs, and our legal and regulatory obligations.

Your Choices We provide you the ability to exercise certain controls and choices regarding our collection, use, storage, and disclosure of your personal information. You can learn more about your choices by visiting <https://www.firstam.com/privacy-policy/>.



International Jurisdictions: Our Services are offered in the United States of America (US), and are subject to US federal, state, and local law. If you are accessing the Services from another country, please be advised that you may be transferring your information to us in the US, and you consent to that transfer and use of your information in accordance with the Policy. You also agree to abide by the applicable laws of applicable US federal, state, and local laws concerning your use of the Services, and your agreements with us.

Changes to Our Policy: We may change the Policy from time to time. Any and all changes to the Policy will be reflected on this page and in the full Policy, and where appropriate provided in person or by another electronic method. **YOUR CONTINUED USE, ACCESS, OR INTERACTION WITH OUR SERVICES OR YOUR CONTINUED COMMUNICATIONS WITH US AFTER THIS NOTICE HAS BEEN PROVIDED TO YOU WILL REPRESENT THAT YOU HAVE READ AND UNDERSTOOD THE POLICY.**

For California Residents

If you are a California resident, you may have certain rights under California law, including but not limited to the California Consumer Privacy Act of 2018, as amended by the California Privacy Rights Act and its implementing regulations. To learn more, please visit <https://www.firstam.com/privacy-policy/>.

Contact Us: dataprivacy@firstam.com or toll free at 1-866-718-0097.

ELECTRIC LINE RIGHT OF WAY EASEMENT

KNOW ALL MEN BY THESE PRESENTS, that we the undersigned (whether one or more),

H. L. Mills

for and in consideration of the receipt whereof is hereby acknowledged, to the Matanuska Electric Association, Inc. (hereinafter called the "Association") whose post office address is Palmer, Alaska, and to its successors or assigns, the right to enter upon the lands of the undersigned, situated in the Anchorage Recording District, State of Alaska, and more particularly described as follows:

Hankine Subal

Being in Section 30, Township 15N, Range 1W, S.M., and to construct, reconstruct, rephase, repair, operate and maintain on or under the above described lands and/or in, upon or under all streets, roads or highways abutting said lands, an electric transmission and/or distribution line or system. To inspect and make such repairs, changes, alterations, improvements, removals from, substitutions and additions to its facilities as the Association may from time to time deem advisable, including, by way of example and not by way of limitation, the right to increase or decrease the number of conduits, wires, cables, hand holes, manholes, connection boxes, transformers and transformer enclosures; to cut, trim and control the growth by chemical means, machinery or otherwise of trees and shrubbery located within _____ feet of the center line of said line or system, or that may interfere with or threaten to endanger the operation and maintenance of said line or system (including any control of the growth of other vegetation in the right of way which may incidentally and necessarily result from the means of control employed); to keep the easement clear of all buildings, structures or other obstructions; and to license, permit or otherwise agree to the joint use or occupancy of the lines, system, or, if any of said system is placed underground, of the trench and related underground facilities, by any other person, association or corporation.

The undersigned agree that all poles, wires and other facilities including any main service entrance equipment, installed in, upon or under the above described lands at the Association's expense shall remain the property of the Association, removable at the option of the Association.

The undersigned covenant that they are the owners of the above described lands, and that the said lands are free and clear of encumbrances and liens of whatsoever character except those held by the following persons:

IN WITNESS WHEREOF, the undersigned have set their hands and seals this 24th day of

May, 1982

H. L. Mills L.S.
L.S.

STATE OF ALASKA) ss.

THIS IS TO CERTIFY that on this 24th day of May, 1982, before me the undersigned, a Notary Public in and for the State of Alaska, personally appeared H. L. Mills, each to me personally known to be the individual(s) described in and who executed the foregoing instrument of writing and each acknowledged to me that he/she signed and sealed the same freely and voluntarily for the uses and purposes therein mentioned.

IN WITNESS WHEREOF, I have hereunto set my hand and affixed my official seal this day and year in this certificate first above written.

82-039929

RECORDED-FILED
ANCHORAGE REC.
DISTRICT

JUN 8 3 46 PM '82

Betty L. Lusk
NOTARY PUBLIC in and for Alaska
My commission expires: 8-1-83

ED FORM 25A, Notary Public Seal, May 21, 1982

CC

A
L
A
S
K
A

2016-020271-0

Recording District 301 Anchorage

05/23/2016 10:20 AM

Page 1 of 73



Document Title:

Grantor:

Grantee:

Recording District: Anchorage

Property Description:

After Recording Return to: Municipality of Anchorage
PO Box 196690
Anchorage, AK 99519-6690
Real Estate Department/FCL

THIS COVER SHEET HAS BEEN ADDED TO
THIS DOCUMENT TO PROVIDE SPACE FOR
THE RECORDING DATA. THIS COVER
SHEET APPEARS AS THE FIRST PAGE OF
THE DOCUMENT IN THE OFFICIAL PUBLIC
RECORD.

DO NOT DETACH

August 19, 2010

IN THE SUPERIOR COURT FOR THE STATE OF ALASKA

THIRD JUDICIAL DISTRICT

In Re: Delinquent Taxes and Special)
 Assessments for the year 2015 and prior)
 Years in the Municipality of Anchorage)
 _____) Case No. 3AN-16-05175CI

FINDINGS OF FACT AND CONCLUSIONS OF LAW

On March 3, 2016, the Municipality of Anchorage petitioned the court for a judgment and decree of foreclosure. More than 30 days have passed since the date of the last publication of the foreclosure list in the manner provided by law. Therefore, this court makes the following findings of fact and conclusions of law:

FINDINGS OF FACT

1. Petitioner is a home rule municipality organized and existing under the laws of the State of Alaska, and is located in the Third Judicial District of the State of Alaska.
2. During the 2015 calendar year and prior years the Municipality levied real property taxes under AS 29.45.240 and Anchorage Municipal Code (AMC) Chapter 12.15; and special assessments under AS Chapter 29.46 and AMC Title 19.
3. On March 3, 2016, the Municipality filed a Petition for Judgment and Decree of Foreclosure. The petition included a foreclosure list, describing all parcels for which taxes and special assessments remained unpaid and delinquent for the year 2015 and prior years.

**MUNICIPALITY
OF
ANCHORAGE**

OFFICE OF THE
MUNICIPAL ATTORNEY

P.O. Box 196650
Anchorage, Alaska
99519-6650

Telephone: 343-4545
Facsimile: 343-4550



Page 2 of 73
2016 - 020271 - 0

MAY - 4 2016

4. The Municipality published the foreclosure list for four consecutive weeks in a newspaper of general circulation within the Municipality of Anchorage, and mailed notices of the foreclosure proceedings to the last known owner of each property on the foreclosure list and to all holders of mortgages or other liens of record on the property requesting notice.

5. The Municipality has attached Exhibit A, a revised foreclosure list of parcels upon which the Municipality of Anchorage levied real property taxes and special assessments for the year 2015 and prior years and – except where noted that a timely objection was filed, payment of the delinquency was made, the property is subject to bankruptcy proceedings, or where the Municipality has made an administrative decision to remove a parcel from the foreclosure list – which are delinquent and remain unpaid as of April 25, 2016.

6. The Municipality's revised foreclosure list include properties lined-out and notations that payment of the delinquency was made, for which the Municipality requested dismissal without prejudice against them.

7. The court notes that no objections were filed in this case.

CONCLUSIONS OF LAW

1. This court has jurisdiction to adjudicate this case.

2. Publication and notice of this proceeding were made in accordance with all applicable laws.

3. All taxes and special assessments on the parcels of land appearing on the revised foreclosure list were lawfully assessed and levied for the year 2015 and prior years.

**MUNICIPALITY
OF
ANCHORAGE**

OFFICE OF THE
MUNICIPAL ATTORNEY

P.O. Box 196650
Anchorage, Alaska
99519-6650

Telephone: 343-4545
Facsimile: 343-4550

In Re: Delinquent Taxes (2015)
Findings of Fact
3AN-16-05175CI
Page 2 of 3



Page 3 of 73
2016 – 020271 – 0

4. All unpaid taxes and special assessments against property appearing on the revised foreclosure list for the year 2015 and prior years are, except where noted, delinquent and penalty, interest, costs and attorney fees have accrued upon such property.


5. In accordance with Alaska Rule of Civil Procedure 41(a)(1), this case is dismissed without prejudice as against those properties on the revised foreclosure list (Exhibit A) where the Municipality has lined-out the property and noted payment of the delinquency was made.

6. In accordance with AS 29.45.380 and AS 29.45.390(a) the court may enter a judgment and decree of foreclosure against all property for which no objection was filed.

7. In accordance with AS 29.45.390(c), this judgment and decree of foreclosure hereby entered stops objections that could have been presented before judgment and decree of foreclosure.

8. Pursuant to Civil Rule 54(b) this court expressly determines there is no just reason for delay to enter judgment.

DATED this 9th day of May, 2016, at Anchorage Alaska.


The Honorable Patrick J McKay
Judge of the Superior Court

In Re: Delinquent Taxes (2015)
Findings of Fact
3AN-16-05175C1
Page 3 of 3

Filed on 5/9/16 a copy
of this document was mailed and delivered
to each of the following addresses of email
record.

Dean Stiles

5-10-16

2016-020271-0

Page 4 of 73

IN THE SUPERIOR COURT FOR THE STATE OF ALASKA

THIRD JUDICIAL DISTRICT AT ANCHORAGE

In Re: Delinquent Taxes and Special)
Assessments for the year 2015 and prior)
Years in the Municipality of Anchorage)
_____) Case No. 3AN-16-05175CI

FINAL JUDGMENT
AND
DECREE OF FORECLOSURE

IT IS ORDERED, ADJUDGED AND DECREED that the Municipality of Anchorage shall have, except as provided below, a final judgment and decree foreclosing all liens on all delinquent taxes and special assessments, penalties, interest and costs, severally against the parcels subject to those liens as set forth in the revised foreclosure list attached as Exhibit A.

IT IS FURTHER ORDERED that the properties in the revised foreclosure list attached as Exhibit A where the Municipality has noted a timely objection was filed, payment of the delinquency was made, the property is subject to bankruptcy proceedings, or where the Municipality has made an administrative decision to remove a parcel from the foreclosure list, are not subject to this judgment and decree. The court notes no objections were filed in this case.

**MUNICIPALITY
OF
ANCHORAGE**

OFFICE OF THE
MUNICIPAL ATTORNEY

P.O. Box 196650
Anchorage, Alaska
99519-6650


Telephone: 343-4545
Facsimile: 343-4550



Page 5 of 73
2016-020271-0

IT IS FURTHER ORDERED that for the parcels where the delinquencies were cleared in full by payment pursuant to AS 29.45.340, as noted by the Municipality on the revised foreclosure list attached as Exhibit A, this case against them is dismissed without prejudice.

DATED this 9th day of May, 2016, at Anchorage Alaska.


The Honorable Patrick J. McKay
Judge of the Superior Court

I certify that on 5/19/16 a copy
of this Order was electronically delivered
to the persons including at their addresses of enrolled
record Dean Dates

Administrative Assistant Ka

**MUNICIPALITY
OF
ANCHORAGE**

**OFFICE OF THE
MUNICIPAL ATTORNEY**

P.O. Box 196650
Anchorage, Alaska
99519-6650
Telephone: 343-4545
Facsimile: 343-4550

In Re: Delinquent Taxes (2015), Case No. 3AN-16-05175C1
Judgment and Decree of Foreclosure
Page 2 of 2



Page 6 of 73
2016-020271-0

Handwritten: 5-19-16
Stamp: This is a true and correct copy of the original as filed in my office.
Deputy

TAX FORECLOSURE LIST

| NAME | PARCEL ID | LEGAL DESCR | YEAR | PRINCIPAL | INTEREST/ PENALTY | COST |
|-------------------------------------------------|------------------|--------------------------------------------------------------------|------|-----------|----------------------|--------|
| A & M MOTORS | 003-081-68-00012 | A & M LT 1 | 2014 | 2,655.45 | 22.94 | |
| | | | 2015 | 57,510.81 | 7,643.41 | 45.00 |
| A C I LLC | 002-092-59-00019 | EAST ADDITION TO TOWNSITE OF ANCHORAGE BLK 25B LT 3A | 2014 | 5,347.86 | 991.82 | 139.96 |
| | | | 2015 | 5,486.04 | 729.11 | 45.00 |
| AABERG JEANNICE | 005-062-55-00819 | AUSTRALASKA BLK 3 LT 14A1 SANTA FE PHASE 1 UNIT E109 | 2015 | 292.85 | 5.10 | 45.00 |
| | | | | 102.95 | | |
| ABDUL HALIM NURA | 005-016-21-00015 | NELS KLEVEN BLK 6 LT 2 S3 E2 | 2015 | 3,236.94 | 430.21 | 45.00 |
| ABRAMS BARBARA | 015-211-03-00018 | VALHALLA BLK 4 LT 2 | 2015 | 4,538.23 | 193.52 | 45.00 |
| ACI LLC | 002-092-64-00019 | EAST ADDITION TO TOWNSITE OF ANCHORAGE BLK 25B LTS 5, 6 & 7B | 2014 | 36,094.31 | 6,694.20 | 140.00 |
| | | | 2015 | 36,301.65 | 4,824.63 | 45.00 |
| ACUNA LETICIA G 50% & ACUNA ALBERTO G JR 50% | 050-063-03-00019 | SCHROEDER EAST BLK 1 LT 21 | 2014 | 3,843.92 | 712.91 | 140.00 |
| | | | 2015 | 3,749.68 | 498.34 | 45.00 |
| AFONG KAREN K & AQUIN JASON K | 003-112-44-00016 | THIRD ADDITION TO TOWNWITE OF ANCHORAGE BLK 2A LT 10 | 2015 | 2,210.74 | 63.82 | 45.00 |
| AGEE RONALD E & LAUREN M | 006-244-22-00010 | GILMORE BLK 2 LT 4 | 2014 | 2,667.97 | 58.40 | |
| | | | 2015 | 3,636.78 | 483.34 | 45.00 |
| AKARAN LAWRENCE O | 006-033-83-00019 | SKIES EAST LT 9B | 2014 | 2,303.92 | 322.31 | 95.00 |
| | | | 2015 | 2,252.04 | 299.30 | 45.00 |
| AKULAW ANDREW Z & NUXALL TAMI | 009-198-19-00011 | HOMESTEAD ACRES BLK 1 LT 2 | 2014 | 2,862.67 | 530.92 | 140.00 |
| | | | 2015 | 3,082.59 | 409.69 | 45.00 |
| ALASKA BROADCASTING CORP | 010-016-12-00017 | T13N R4W SEC 25 SM S2NE4NE4 PARCELS 1-28, 1-34, 1-27 | 2015 | 36,773.52 | 4,887.36 | 45.00 |
| ALASKA QWIK LUBE INC | 009-173-06-00011 | T13N R3W SEC 32 SM SW4SW4NW4NW4 210' X 150' | 2014 | 15,937.22 | 2,955.78 | 140.00 |
| | | | 2015 | 15,793.68 | 2,099.04 | 45.00 |
| ALASKA YEARLY MEETING OF FRIENDS CHURCH | 015-283-16-00019 | THOMAS L BOYLE BLK 2 LT 10 | 2015 | 1,232.60 | 158.40 | 45.00 |
| ALBERT DENNIS L | 010-233-25-00010 | NORTH STAR BLK D LT 2 | 2015 | 2,097.69 | 269.58 | 45.00 |
| ALBERT DENNIS LEE | 015-283-54-00010 | DEVONSHIRE #1 LT 3 | 2015 | 2,915.75 | 374.72 | 45.00 |
| ALBIN ALMA 50% & HOLLOWAY JERAMY 50% | 078-141-24-00017 | SOUTHFORK NORTH BLK 4 LT 10 | 2015 | 4,776.89 | 634.87 | 45.00 |
| ALBRYCE LLC 50% & ANDERSON JACK B 50% | 003-146-43-00016 | THIRD ADDITION TO TOWNSITE OF ANCHORAGE BLK 37 LT 5A | 2014 | 7,176.91 | 1,331.07 | 140.00 |
| | | | 2015 | 7,382.34 | 981.15 | 45.00 |
| ALEXANDER JENNIFER C & KENNETH L | 011-112-13-00011 | SANDY BEACH LT 5 | 2015 | 192.92 | .81 | 45.00 |
| ALEXANDER SERENA | 020-103-54-00013 | PROMINENCE POINTE PH 9 BLK 7 LT 4 | 2014 | 2,400.93 | 445.29 | 140.00 |
| | | | 2015 | 2,303.03 | 306.08 | 45.00 |
| ALEXANDER SERENA | 005-012-32-00011 | NELS KLEVEN BLK 2 LT 18 | 2014 | 1,990.84 | 369.23 | 140.00 |
| | | | 2015 | 2,003.61 | 266.29 | 45.00 |
| ALEXANDER SERENA | 003-081-64-00011 | FOURTH ADDITION BLK 26D LT 12 N2, LT11 N2, LT 10A | 2014 | 11,483.66 | 2,129.80 | 140.00 |
| | | | 2015 | 11,527.74 | 1,532.09 | 45.00 |



Page 7 of 73
2016-020271-0

Exhibit A
Page 1 of 67 Pages
Case # 3AN-16-05175CI

TAX FORECLOSURE LIST

| NAME | PARCEL ID | LEGAL DESCR | YEAR | PRINCIPAL | INTEREST/ PENALTY | COST |
|----------------------------------------------------------------------------------|------------------|----------------------------------------------------------------|--------------|------------------------|----------------------|-----------------|
| ALEXIS MODERN LLC | 001-051-41-00014 | L ST SLIDE REPLAT BLK 62 LT 12A | 2015 | 8,292.27 | 1,102.07 | 45.00 |
| ALLGYER DAVID J | 003-213-30-00011 | COLLEGE VILLAGE # 3 BLK 7 LT 10 | 2014 2015 | 4,835.54 4,948.02 | 896.83 657.61 | 140.00 45.00 |
| ALPHA QUEST INC | 002-092-36-00017 | EAST ADDITION TO TOWNSITE OF ANCHORAGE BLK 25B LT 6 | 2014 2015 | 3,392.97 3,432.45 | 629.28 456.19 | 140.00 45.00 |
| ALVAREZ RICHARD GALLO | 014-134-20-00413 | ROSEWOOD PARK ESTATES BLK 2 LT 3 73RD CONDOS UNIT 4 | 2015 | 166.00 | 21.33 | 45.00 |
| AMBRO CLIFFORD A | 051-492-27-00018 | WYNTER PARK #1 BLK 2 LT 26 | 2014 2015 | 1,736.98 1,776.36 | 323.15 236.08 | 140.00 45.00 |
| AMOS BRYON | 016-281-28-00017 | CEDAR HOLLOW BLK 1 LT 24 | 2015 | 2,856.21 | 379.60 | 45.00 |
| ANCHORAGE FUR FACTORY LLC | 002-104-01-00014 | ORIGINAL TOWNSITE OF ANCHORAGE BLK 22 LT 12 | 2015 | 3,015.62 | 26.05 | 45.00 |
| ANCHORAGE MIDTOWN MOTEL INC | 009-025-69-00011 | PARMENTER BLK 1 LTS 1 THRU 4 | 2014 2015 | 24,982.04 25,251.46 | 4,633.26 3,356.01 | 140.00 45.00 |
| ANDERSEN DALE M & JERI E | 010-147-33-00016 | COLUMBIA PARK #1 BLK 1 LT 17A | 2015 | 52.29 | .69 | 45.00 |
| ANDERSEN GREGG | 075-181-34-00015 | ALYESKA BASIN #6 BLK 22 LT 18 | 2015 | 158.78 | 20.41 | 45.00 |
| ANDERSON CHERILYN | 009-111-66-04413 | UNIVERSITY PARK #6 TR A UNIVERSITY PLACE UNIT D-303 | 2014 2015 | 2,098.69 2,096.22 | 389.24 278.60 | 140.00 45.00 |
| ANDERSON CURTIS L & CALLIE | 012-206-67-00016 | COLONIAL VILLAGE TOWNHOME LT 38 | 2014 2015 | 3,295.60 3,516.24 | 611.21 467.31 | 135.00 45.00 |
| ANDERSON DAVID & JANICE JOINT REVOCABLE TRUST ANDERSON D D & J M/ TRUSTEES | 018-024-10-00017 | THOMAS W SPERSTAD #1 BLK 1 LT 26 | 2015 | 2,010.96 | 267.26 | 45.00 |
| ANDERSON IAN W & SADIE E | 075-031-49-02313 | SNOW RAVEN VILLAGE TR 1 SNOW RAVEN VILLAGE UNIT B-301 | 2015 | 217.09 | 1.88 | 45.00 |
| ANDERSON MELDREN W CREDIT SHELTER TRUST ANDERSON M & J & JOHNSON C/TTE | 003-146-03-00010 | THIRD ADDITION TO TOWNSITE OF ANCHORAGE BLK 37 LT 4 | 2014 2015 | 1,448.56 1,422.96 | 268.66 189.12 | 140.00 45.00 |
| ANDERSON MICHAEL JOHN & DORENE | 017-041-28-00014 | MCMAHON BLK 2 LT 6 | 2014 2015 | 4,795.09 5,011.23 | 889.32 666.01 | 140.00 45.00 |
| ANDERSON O O | 006-041-50-00011 | T13N R3W SEC 13 SM LT 21 E10' OF S150' | 2015 | 58.80 | 7.82 | 45.00 |
| ANDERSON PAMELA R REV TRUST | 051-191-26-00018 | SKYLINE VIEW #1 BLK 4 LT 1 | 2015 | 5,695.20 | 756.91 | 45.00 |
| ANDERSON PAULA M | 051-541-25-00016 | PETERS GATE BLK 1 LT 1 | 2015 | 1,252.94 | 166.53 | 45.00 |
| ANDREWS POLLY | 007-183-76-00015 | EASTOWN BLK 2 LT 5 | 2015 | 2,048.18 | 189.32 | 45.00 |
| ANDREWIYUK LAURA | 016-142-26-00015 | MESA VERDE BLK 2 LT 12 | 2014 2015 | 2,127.88 3,006.15 | 37.08 399.54 | 45.00 |



Page 8 of 73

2016-020271-0

Exhibit A

Page 2 of 67 Pages

Case # 3AN-16-05175CI

TAX FORECLOSURE LIST

| NAME | PARCEL ID | LEGAL DESCR | YEAR | PRINCIPAL | INTEREST/ PENALTY | COST |
|--------------------------------------------------|------------------|---------------------------------------------------------------------------------|--------------|----------------------|----------------------|----------------------------|
| ANTHONY CRETCHEN 50% & HEIM PATRICIA A 50% | 020-561-37-00017 | RABBIT CREEK VIEW & HEIGHTS BLK 5H LT 31A | 2015 | 437.67 | 58.16 | 45.00 <i>dlr</i> |
| ANTHONY ROBERT C | 010-054-17-00017 | WORONZOF WEST BLK 1 LT 4A | 2015 | 3,266.34 | 434.12 | 45.00 <i>dlr</i> |
| ANTIOCH CHURCH OF GOD IN CHRIST INC | 003-113-40-00012 | THIRD ADDITION TO TOWNSITE OF ANCHORAGE BLK 20D LT 8 | 2014 2015 | 3,226.69 2,812.11 | 598.43 373.75 | 140.00 45.00 |
| ANTOINE ANDREA DAVIS | 005-162-37-06218 | SHERWOOD NORTH TR A1 THE VILLAGE PHASE 2 UNIT 4368 | 2014 2015 | 714.73 1,011.36 | 26.66 134.42 | 45.00 |
| APPLESON JULIUS | 006-291-26-04311 | WONDER PARK LT C3 CONTEMPO 1 PHASE 3 UNIT VI-19G | 2015 | 141.57 | 3.71 | 45.00 <i>dlr</i> |
| APTED DANIEL L & KATHY M | 014-221-46-00017 | LAZY AGRES LT 6 | 2015 | 2,008.32 | 266.92 | 45.00 <i>dlr</i> |
| ARMSTRONG PETER & LISA | 015-191-20-00016 | TRAILS END BLK 2 LT 6A | 2014 2015 | 1,494.16 1,516.70 | 277.11 201.58 | 140.00 45.00 |
| ARNOLD ADALINE | 090-031-23-00016 | INDIAN VALLEY ALASKA BLK 1 LT 7 | 2015 | 2,914.69 | 147.40 | 45.00 <i>1166.09 dlr</i> |
| ARNOLD LORI | 005-021-41-00013 | FAIRVIEW EXTENSION BLK 20 LT 4 | 2015 | 1,353.14 | 173.89 | 45.00 |
| ARNOLD LORI | 005-048-08-00015 | VANOVER BLK 2 LT 5 | 2015 | 2,715.83 | 349.02 | 45.00 |
| ARNOLD LORI | 005-014-11-00011 | NELS KLEVEN BLK 13 LT 1 S3 E2 | 2015 | 2,846.66 | 365.84 | 45.00 <i>56.89 .25 dlr</i> |
| ARNOLD MARK TALBOT & LORI ANN | 005-026-21-00014 | FAIRVIEW BLK 11 LT 8 | 2015 | 3,113.46 | 400.12 | 45.00 |
| AROUSA JOHN C | 005-044-11-00018 | LAWRENCE (1948) BLK 2 LT 12 | 2015 | 1,999.06 | 265.68 | 45.00 <i>dlr</i> |
| AROUSA JOHN C | 006-151-19-00013 | WALDEC #1 TR C1 | 2015 | 10,495.80 | 1,394.93 | 45.00 <i>dlr</i> |
| ARWINE JAMES E & KATHRYN | 002-107-06-00412 | ORIGINAL TOWNSITE OF ANCHORAGE BLK 17 LT 9A TURNAGAIN ARMS UNIT 004 | 2014 2015 | 1,327.22 1,227.45 | 246.15 163.13 | 140.00 45.00 |
| ARWINE JAMES E & KATHRYN | 002-107-06-00214 | ORIGINAL TOWNSITE OF ANCHORAGE BLK 17 LT 9A TURNAGAIN ARMS UNIT 002 | 2014 2015 | 1,616.34 1,618.47 | 299.78 215.10 | 140.00 45.00 |
| ARZIE JOHN J & SHARON M | 051-111-41-00015 | OUR MOUNTAIN BLK 1 LT 2 | 2015 | 6,167.08 | 819.63 | 45.00 <i>dlr</i> |
| ATANOVA LA JR & MOLI T | 005-161-51-00016 | RUSSIAN JACK #1 BLK 4 LT 10 | 2015 | 217.24 | 27.91 | 45.00 |
| ATIYYAH BELAL & DHIAELDEEN FARAH | 020-202-17-00010 | SOUTHCREEK ESTATES PHASE 2 BLK 2 LT 15 | 2015 | 7,064.82 | 938.94 | 45.00 |
| AUBIN RAYMOND P & GERTRUDE M | 051-061-54-00015 | DAWN LT 112 | 2015 | 1,083.44 | 143.99 | 45.00 |
| AUGUSTIN KEITH B & MARTINEZ-AUGUSTI ELIZABETH | 017-041-06-00010 | MCMAHON BLK 4 LT 5 | 2015 | 6,513.57 | 865.69 | 45.00 <i>dlr</i> |



Page 9 of 73
2016-020271-0

Exhibit A
Page 3 of 67 Pages
Case # 3AN-16-05175CI

TAX FORECLOSURE LIST

| NAME | PARCEL ID | LEGAL DESCR | YEAR | PRINCIPAL | INTEREST/ PENALTY | COST |
|----------------------------------------------|------------------|----------------------------------------------------------------------|--------------|---------------------------------|--------------------------|------------------|
| AURORA POWER RESOURCES INC | 001-032-48-01116 | L STREET SLIDE REPLAT BLK 32 LT 7C ELDERBERRY PARK UNIT 210 | 2015 | 5,939.24 21.60 | 643.15 dlr | 45.00 |
| AUSMAN DAVID E | 010-098-02-00016 | WOODLAND PARK #2 BLK 8 LT 29 | 2015 | 533.61 | 68.57 | 45.00 |
| AYGUN ERGIN & AYGUN ERGIN & AYGUN SAFI | 010-196-51-00015 | BOETTCHER TR 1A | 2015 | 19,007.10 | 1,885.70 | 45.00 dlr |
| AZZAM FAISAL 50% & AZZAM FAIZAL 50% | 014-262-04-00010 | JOHN WELLS 1952 ADDITION BLK 5 LT 27 | 2015 | 604.91 | 77.73 | 45.00 dlr |
| AZZAM FAISAL 50% & AZZAM FAIZAL 50% | 014-262-17-00012 | JOHN WELLS 1952 ADDITION BLK 5 LT 34 | 2015 | 2,981.90 | 383.21 | 45.00 dlr |
| AZZAM HAMEA 50% & AZZAM FAISAL AHMAD 50% | 020-481-06-00013 | MANN BLK 5 LT 6 | 2015 | 2,037.68 | 270.80 | 45.00 dlr |
| B & T INVESTMENTS LLC | 002-093-46-00014 | EAST ADDITION TO TOWNSITE OF ANCHORAGE BLK 26B LT 4 | 2015 | 1,955.10 | 259.85 | 45.00 |
| BACHNER DANA K | 015-231-75-00014 | AUDUBON HILLS #1 BLK 3 LT 8 | 2014 2015 | 1,966.19 1,946.46 | 364.67 258.68 | 140.00 45.00 |
| BACHNER DANA K | 015-231-74-00017 | AUDUBON HILLS #1 BLK 3 LT 7 | 2014 2015 | 1,918.24 1,896.90 | 355.76 252.11 | 140.00 45.00 |
| BACON FRED ARTHUR | 018-092-32-00018 | T12N R3W SEC 27 SM LT 45 | 2015 | 1,723.07 | 30.02 | 45.00 dlr |
| BAGDOL BRENDEN PETER & DEBBIE L | 078-271-04-00014 | HUNDRED HILLS 1ST ADDITION BLK 6 LT 1 | 2014 2015 | 4,728.36 4,704.47 | 876.94 625.23 | 84.47 45.00 |
| BAHR GEORGE F & NATHALIA C | 015-134-38-00018 | HAMPTON HILLS BLK 1 LT 7 | 2015 | 2,366.37 2,642.11 | 184.06 dlr | 45.00 |
| BAILEY LEO S ESTATE OF | 003-251-74-00019 | GREEN ACRES BLK 1 LT 10A | 2015 | 3,167.85 | 393.49 | 45.00 |
| BAILEY VERNON JR LIVING TRUST | 014-151-55-00017 | TRANQUILLITY HEIGHTS BLK 1 LT 5 | 2014 2015 | 367.01 399.84 | 68.07 53.14 | 140.00 45.00 |
| BAKER DEBRA R 50% & SCHNEIDER MARLYS 50% | 010-213-38-00015 | EVERGREEN BLK 3 LT 11 | 2014 2015 | 227.98 1,114.26 | 9.52 148.08 | 45.00 |
| BAKER DEBRA R 50% & SCHNEIDER MARLYS 50% | 010-213-37-00017 | EVERGREEN BLK 3 LT 12 | 2014 2015 | 267.31 3,203.13 | 11.16 425.72 | 45.00 |
| BALL RUSSELL T | 013-073-06-00017 | CAMPBELL CREEK GREENBELT #11 LT 79A2-REM | 2015 | 11,893.77 | 1,580.73 | 45.00 dlr |
| BANK OF AMERICA - N A | 067-072-02-00013 | PARKVIEW TERRACE EAST PH 1A BLK 4 LT 93 | 2015 | 4,202.79 | 558.57 | 45.00 dlr |
| BARNES KENNETH | 051-062-05-00015 | EKLUTNA HEIGHTS BLK 1 LT 2 E2 REM | 2015 | 1,194.77 | 158.79 | 45.00 |
| BARRON MICHAEL R & KATHLEEN M | 017-074-55-00018 | KIMBERLY MANOR BLK 1 LT 16 | 2015 | 1,667.70 | 221.65 | 45.00 |
| BARRON MICHAEL R & KATHLEEN M | 017-074-53-00013 | KIMBERLY MANOR BLK 1 LT 14 | 2015 | 928.08 | 123.34 | 45.00 |
| BATES CHARLES & LISA | 020-431-07-00016 | BEAR VALLEY BLK 1 LT 1 | 2014 2015 | 4,792.32 5,002.24 | 888.80 664.82 | 83.46 45.00 |
| BAUCHAM-KNECHT YOLONDA ANNETTE | 051-061-01-00016 | T15N R1W SEC 3 SM NE4NE4SE4 | 2014 2015 | 2,366.07 2,412.32 | 438.81 320.61 | 140.00 45.00 |



Page 10 of 73

2016-020271-0

Exhibit A

Page 4 of 67 Pages

Case # 3AN-16-05175CI

TAX FORECLOSURE LIST

| NAME | PARCEL ID | LEGAL DESCR | YEAR | PRINCIPAL | INTEREST/ PENALTY | COST |
|------------------------------------------------|------------------|------------------------------------------------------------|------|-----------|----------------------|------------------|
| BAUCHAM-KNECHT YOLONDA ANNETTE | 012-251-02-00019 | SHADY BIRCH BLK 2 LT 9 | 2014 | 1,631.32 | 302.56 | 140.00 |
| | | | 2015 | 1,600.83 | 212.75 | 45.00 |
| BAUCHAM-KNECHT YOLONDA ANNETTE | 010-233-30-00010 | NORTH STAR BLK C LT 3 | 2014 | 1,836.01 | 40.19 | |
| | | | 2015 | 4,727.52 | 628.31 | 45.00 |
| BAUER LUCY | 012-132-23-00017 | SOUTHWOOD PARK #1 BLK 5 LT 20 | 2014 | 1,474.78 | 267.04 | 140.00 |
| | | | 2015 | 2,872.38 | 381.76 | 45.00 |
| BAUER LUCY | 012-361-35-00016 | VIKKI LYNN LT 15 | 2015 | 3,603.71 | 463.12 | 45.00 |
| BEALS RODGER & ELAINE | 006-293-02-00019 | WONDER PARK #5 BLK 8 LT 5 | 2015 | 1,699.33 | 187.02 | 45.00 <i>dh</i> |
| BEALS RODGER W & E D | 006-293-01-00011 | WONDER PARK #5 BLK 8 LT 6 | 2015 | 1,261.26 | 123.30 | 45.00 |
| BECK CHRISTOPHER D & JUANITA E | 050-911-03-00019 | PARKVIEW TERRACE PH 2 BLK 1 LT 56 | 2014 | 221.82 | 41.13 | 140.00 |
| | | | 2015 | 253.34 | 33.67 | 45.00 |
| BECKSTEAD DOUGLAS S & CAROL RAE | 010-315-17-00012 | BENTZEN BLK 2 LT 2 | 2015 | 3,555.93 | 472.60 | 45.00 <i>dh</i> |
| BEIGHLE RICHARD A | 015-271-59-00014 | NAVROT LT 2 | 2015 | 646.81 | 18.44 | 45.00 |
| BEITTER URSULA | 014-052-43-00013 | SHELKOF BLK 1 LT 14 | 2015 | 1,554.31 | 34.02 | 45.00 <i>dh</i> |
| BELARDE THOMAS J & WENDY H | 012-174-12-00012 | PAPAGO PARK #1 BLK 1 LT 10 | 2014 | 3,767.47 | 698.73 | 140.00 |
| | | | 2015 | 4,092.48 | 543.90 | 45.00 |
| BELL JIMMIE E & | 003-111-39-00018 | THIRD ADDITION TO TOWNSITE OF ANCHORAGE BLK 21B LT 3 | 2015 | 3,880.80 | 515.77 | 45.00 <i>dh</i> |
| BELL ROBERT L & MARIA L | 011-421-01-00011 | EVENSON BLK 1 LT 1 | 2015 | 1,865.43 | 247.92 | 45.00 <i>dh</i> |
| BELSON ROGER L & VIOLET M | 014-062-10-00011 | VIRDA LEE ESTATES LT 10 | 2015 | 3,788.19 | 503.47 | 45.00 <i>dh</i> |
| BELTRAN LILLY L | 005-024-25-00010 | FAIRVIEW BLK 13 LT 13 | 2015 | 1,931.58 | 104.01 | 45.00 |
| BENGE ORVILLE I JR | 005-013-48-00015 | NELS KLEVEN BLK 14 LT 4 S3 W2 | 2015 | 2,948.82 | 391.90 | 45.00 <i>dh</i> |
| BERRY JERRY DOUGLAS | 051-221-05-00017 | WYATT LT 3 | 2014 | 365.75 | 67.84 | 140.00 |
| | | | 2015 | 372.90 | 49.57 | 45.00 |
| BERRY JERRY DOUGLAS | 051-221-07-00013 | WYATT LT 1 | 2014 | 1,070.65 | 198.56 | 140.00 |
| | | | 2015 | 1,098.36 | 145.98 | 45.00 |
| BERRY JERRY DOUGLAS | 051-221-06-00015 | WYATT LT 2 | 2014 | 2,070.81 | 384.05 | 140.00 |
| | | | 2015 | 2,077.39 | 276.09 | 45.00 |
| BETTS LARRY W JR & SYLVIA | 014-294-31-00016 | MOOREHAND TR 3A LT 7 | 2015 | 948.14 | 24.85 | 45.00 |
| BLAKESLEE-EDWARDS TERESA | 017-401-54-00016 | SPENDLOVE VIEW HEIGHTS #3 BLK 5 LT 3 | 2014 | 3,149.31 | 584.10 | 140.00 |
| | | | 2015 | 3,171.83 | 421.55 | 45.00 |
| BLANCO SHEILAH L | 005-162-03-15112 | RUSSIAN JACK MANOR TR 2 | 2014 | 1,187.76 | 220.30 | 140.00 <i>dh</i> |
| | | ANCHORAGE MANORHOUSE UNIT D08 | 2015 | 1,362.69 | 181.10 | 45.00 |
| BLANK DEBORAH L 50% & BUTTERS KENNETH G 50% | 050-801-24-00018 | RIVERVIEW ESTATES BLK 10 LT 3A | 2014 | 2,610.44 | 484.14 | 140.00 |
| | | | 2015 | 2,772.73 | 368.52 | 45.00 |



Page 11 of 73
2016-020271-0

Exhibit A
Page 5 of 67 Pages
Case # 3AN-16-05175CI

TAX FORECLOSURE LIST

| NAME | PARCEL ID | LEGAL DESCR | YEAR | PRINCIPAL | INTEREST/ PENALTY | COST |
|---------------------------------------------------------------|------------------|---------------------------------------------------------------------------------|------------------------|---------------------------------------|-----------------------------------|--------------------------------------------|
| BLUEBEAR LODGE VACATION RENTALS LLC | 014-021-13-01217 | DOWLING LT 45 2000 DOWLING PLAZA UNIT 12 | 2015 | 2,565.15 | 340.93 | 45.00 |
| BOCK BILL J & CHERYL I | 014-181-27-00013 | ABBOTT LOOP MANOR BLK 3 LT 2 | 2014 <i>dh</i> 2015 | 4,177.92 4,411.47 | 774.86 586.30 | 140.00 <i>37.75</i> 45.00 |
| BODNER MARY | 005-161-38-00013 | RUSSIAN JACK #1 BLK 3 LT 11 | 2015 | 25.48 | .56 | 45.00 |
| BOGLE LLC | 006-421-17-01913 | CHECKPOINT LT 4 CHECKPOINT UNIT 19 | 2015 | 3,670.59 | 487.84 | 45.00 |
| BOLGER JAMES W & BEATRIZ L | 006-112-13-00018 | KLUANE TERRACE TRAILER EST #1 LT 12 | 2014 2015 | 365.24 1,483.09 | 3.16 197.11 | 45.00 <i>dh</i> |
| BOLIVAR ALFREDO I | 019-125-24-00012 | SEASCAPE PH 2 BLK 1 LT 31 | 2015 <i>dh</i> | 6,561.96 <i>24.20</i> | 85.99 | 45.00 |
| BOLIVAR ALFREDO L | 010-081-72-00015 | MORAE (SUDD OF LT 28) LT 2 (OF LT 28) | 2015 | 4,256.62 | 55.78 | 45.00 <i>dh</i> |
| BOONSTRA PATRICK F & RENAE | 050-441-14-00014 | T13N R1E SEC 10 SW N2N2NE4SW4SW4 | 2015 | 1,353.42 | 179.87 | 45.00 <i>dh</i> |
| BOSSERMAN WALLACE | 050-321-34-00016 | TIMBER RIDGE BLK 1 LT 3 | 2015 | 279.99 | 2.42 | 45.00 |
| BOUCHER STACEY JANE RIGSBEE | 002-194-13-00010 | THOMPSON BLK 14 LT 8 | 2015 | 1,504.45 | 199.49 | 45.00 |
| BOURDUKOFISKY MARY N | 004-146-13-00018 | CITY VIEW #1 BLK 1 LT 51 | 2015 | 3,132.57 | 416.34 | 45.00 <i>dh</i> |
| BOUSQUET WILLIAM (BILL) E DBA BOUSQUET CONSTRUCTION SERV | 020-103-39-00014 | PROMINENCE POINTE PH 9 BLK 6 LT 13 | 2014 2015 | 13,332.73 13,229.33 | 2,472.75 1,758.23 | 140.00 45.00 |
| BOWSON RODNEY & MONICA | 018-022-25-00019 | BEACON PARK BLK 1 LT 16 | 2014 2015 | 1,380.56 1,468.53 | 256.04 195.18 | 140.00 45.00 |
| BOWEY TODD & MIRANDA | 051-031-28-00012 | KNIK VIEW BLK 1 LT 5 | 2015 | 2,404.19 | 308.97 | 45.00 <i>dh</i> |
| BOYD GREGORY W | 010-231-10-00016 | CREST VIEW BLK A LT 3 | 2015 <i>dh</i> | 3,079.65 <i>1997.85</i> | 409.30 <i>17.26</i> | 45.00 <i>dh</i> |
| BRACALE TERESA | 014-102-13-00019 | MCCAUGHEY BLK 1 LT 3 | 2014 2015 | 2,984.53 5,384.61 | 25.79 715.64 | 45.00 |
| BRADLEY JOSEPH L 50% & BRADLEY CHARLOTTE L 50% | 013-013-02-00012 | AURORA BLK 9 LT 24 | 2015 | 4,614.33 | 613.27 | 45.00 |
| BRAGG KEVIN & KATHLEEN | 050-352-36-00016 | VALLEY VIEW TERRACE BLK 1 LT 9 | 2015 | 1,095.19 | 145.55 | 45.00 <i>dh</i> |
| BRANDON REBECCA SUE REV TRUST | 016-271-09-00018 | HILLCREST BLK 1 LT 6 | 2015 | 1,190.70 | 158.26 | 45.00 <i>dh</i> |
| BRASWELL VIVIAN M | 009-111-66-00817 | UNIVERSITY PARK #6 TR A UNIVERSITY PLACE UNIT A-302 | 2015 | 794.90 | 6.87 | 45.00 <i>dh</i> |
| BRATTAIN ALASKA FAMILY TRUST PRIME MERIDIAN GROUP LLC/TTEE | 001-052-61-00218 | ORIGINAL TOWNSITE OF ANCHORAGE BLK 94 LT 9C N STREET PLAZA UNIT 102 | 2015 | 4,012.54 | 533.28 | 45.00 |



Page 12 of 73
2016-020271-0

Exhibit A
Page 6 of 67 Pages
Case # 3AN-16-05175CI

TAX FORECLOSURE LIST

| NAME | PARCEL ID | LEGAL DESCR | YEAR | PRINCIPAL | INTEREST/ PENALTY | COST |
|------------------------------------------------------------------------------|-----------------------------|---------------------------------------------------------------------------------------------|-----------------|------------------------------|----------------------|-----------------------------|
| BRATTAIN ALASKA FAMILY TRUST PRIME MERIDIAN GROUP LLC/TTEE | 001-052-61-00119 | ORIGINAL TOWNSITE OF ANCHORAGE BLK 94 LT 9C N STREET PLAZA UNIT 101 | 2015 | 4,764.73 <i>dlr 98.43</i> | 633.26 | 45.00 |
| BRAYTON INVESTMENT LLC | 014-045-54-00014 | MURRAY BLK J LT 1D | 2014 2015 | 20,823.69 20,854.89 | 3,862.05 2,771.69 | 140.00 45.00 |
| BRAYTON INVESTMENT LLC | 014-045-29-00016 | MURRAY BLK J LT 4A | 2015 | 5,395.64 | 693.40 | 105.00 |
| BRAYTON INVESTMENTS LLC | 006-052-04-00015 | RANGEVIEW BLK 1 LT 13 | 2014 2015 | 1,417.10 1,524.39 | 262.82 202.60 | 140.00 45.00 |
| BREITENSTEIN CHARLIE | 019-102-18-00013 | SKYWAY PARK ESTATES BLK 6 LT 10 | 2015 | 7,100.10 | 943.64 | 45.00 <i>dlr</i> |
| BRIGGS JOHN R & ELIZABETH J | 003-202-22-00011 | COLLEGE VILLAGE #10 BLK 27 LT 1 | 2015 | 2,698.93 | 358.70 | 45.00 |
| BRISCOE SUSAN J | 002-162-38-00014 | THIRD ADDITION TO TOWNSITE OF ANCHORAGE BLK 27B LT 1 | 2015 | 2,312.31 | 204.71 | 45.00 <i>dlr</i> |
| BROOKS RYAN EUGENE | 021-021-25-00016 | SPENDLOVE VIEW HEIGHTS BLK 2 LT 8 | 2014 2015 | 3,139.29 4,855.43 | 582.23 645.31 | 140.00 45.00 |
| BROWN EDWARD M & HEIDI M | 010-012-52-00012 | CHARLIE BROWN LT 2 | 2014 2015 | 21,858.81 21,667.80 | 4,054.02 2,879.73 | 140.00 45.00 |
| BROWN MICHAEL A | 013-066-02-00515 | CAPTAIN JAMES COOK TR ENDEAVOUR ENDEAVOUR UNIT 105 | 2014 2015 | 1,480.92 1,908.06 | 32.41 253.59 | 45.00 |
| BROWN SANDOR A | 020-551-45-00011 | RABBIT CREEK VIEW & HEIGHTS BLK 5H LT 10A | 2015 | 177.88 | 22.86 | 45.00 |
| BRUNKHORST JASON | 020-414-26-00012 | PARADISE VALLEY BLK 10 LT 3 | 2014 2015 | 670.53 661.25 | 124.36 87.87 | 140.00 45.00 |
| BRUSEHABER DANIEL M | 014-053-54-00018 | SHELKOF BLK 5 LT 10 | 2015 | 1,671.36 | 222.08 | 45.00 |
| BRYANT DANNY K & LINDA L | 007-045-51-00019 | PLEASANT VALLEY BLK 10 LT 20 | 2015 | 133.86 | 17.21 | 45.00 <i>dlr</i> |
| BRYANT WILLIAM | 006-291-31-01218 | WONDER PARK LT C-2A CONTEMPO 1 PHASE 1 UNIT I-14A | 2014 2015 | 1,208.88 1,036.35 | 224.20 137.74 | 140.00 45.00 |
| BRYANT WILLIAM | 006-291-31-00616 | WONDER PARK LT C-2A CONTEMPO 1 PHASE 1 UNIT I-7A | 2014 2015 | 1,193.90 1,027.53 | 221.44 136.57 | 140.00 45.00 |
| BUCK ANTHONY R | 050-212-90-00019 | HERITAGE ESTATES WEST #2 BLK 2 LT 30A | 2015 | 7,387.69 | 981.86 | 45.00 |
| BUDD GERALD R | 017-091-05-00017 | STORCK BLK 2 | 2015 | 2,325.61 | 234.11 | 45.00 |
| BULAONG NORDITA | 018-161-03-00012 | HUFFMAN #1 BLK 1 LT 2 | 2014 2015 | 933.26 1,180.42 | 173.08 156.88 | 140.00 45.00 |
| BURKE DAVID K & ELIZABETH A | 050-521-55-00016 | VALLEY VIEW ESTATES #1 BLK 1 LT 11 | 2015 | 1,984.48 | 263.74 | 45.00 |
| BURKHART MARY INEZ TRUST BURKHART MARY INEZ/TRUSTEE | 013-063-48-00010 | CAMPBELL GLEN #3 BLK 2 LT 30 | 2015 | 82.52 | 1.81 | 45.00 <i>dlr</i> |



Page 13 of 73

2016-020271-0

Exhibit A

Page 7 of 67 Pages

Case # 3AN-16-05175CI

TAX FORECLOSURE LIST

| NAME | PARCEL ID | LEGAL DESCR | YEAR | PRINCIPAL | INTEREST/ PENALTY | COST |
|--------------------------------------------------------|------------------|-----------------------------------------------------------------------------------------------------|---------------------|------------------------|----------------------|------------------------------|
| BURNHAM TIMOTHY M & ERIN T | 004-033-17-00019 | MOUNTAIN VIEW BLK 4 LT 2 W3 M2 | 2015 | 1,389.15 | 178.53 | 45.00 <i>dh</i> |
| BURROW RALPH E & NELSON ALICE M | 051-061-48-00017 | DAWN LT 101 | <i>dh</i> 2014 2015 | 1,802.32 2,019.77 | 15.57 268.43 | 45.00 45.00 <i>140.34</i> |
| BURTIS PAUL B | 005-046-18-00018 | MONTA VISTA BLK 1 LT 16 | 2015 | 448.13 | 9.81 | 45.00 <i>dh</i> |
| BUTLER REX L & CARMON ODIS A | 006-291-26-02612 | WONDER PARK LT C3 CONTEMPO 1 PHASE 3 UNIT V-28B | 2015 | 1,364.16 | 181.30 | 45.00 |
| BYERLY FRANCIS J 60% & PORO LEE ANN 40% | 075-061-69-00015 | TION R2E SEC 17/18 SM LT 66D | <i>dh</i> 2014 2015 | 1,924.14 2,461.07 | 42.12 327.08 | 45.00 45.00 <i>48.21</i> |
| C&T CONSTRUCTION INC | 051-193-41-00013 | SKY MANOR LT 2 | 2015 | 2,955.40 | 379.81 | 45.00 <i>dh</i> |
| CABANSKI HEATH & KARI | 010-025-27-02814 | MINNESOTA COMMONS BLK 3B PIEDMONT WEST UNIT 301 | 2015 | 1,481.76 | 196.93 | 45.00 <i>dh</i> |
| CAGES GEORGE PHILLIP & CHRISTINE | 051-491-28-00018 | WYNTER PARK #1 BLK 1 LT 25 | 2015 | 1,190.56 | 158.23 | 45.00 |
| CAHOON ROBERT H | 017-063-47-00018 | RABBIT CREEK BLK 1 LT 6B | 2014 2015 | 235.46 755.79 | 5.15 100.45 | 45.00 <i>dh</i> |
| CAI LLC | 002-093-22-00015 | EAST ADDITION TO TOWNSITE OF ANCHORAGE BLK 25A ACRE LT 5 PTN (W90' OF S55' OF N110') | 2014 2015 | 1,466.54 1,442.07 | 272.00 191.64 | 140.00 45.00 |
| CAI LLC | 002-093-21-00017 | EAST ADDITION TO TOWNSITE OF ANCHORAGE BLK 25A ACRE LT 5 PTN (S55' OF ACRE LT 5 LESS S10') | 2014 2015 | 12,753.97 12,793.41 | 2,365.42 1,700.30 | 139.88 45.00 |
| CAIN LYLE WILLIAM | 016-251-16-00817 | INDEPENDENCE PARK BLK 11 LT 4 KANDLEWOOD PARK PHASE 1 UNIT A-108 | 2015 | 1,614.06 | 214.51 | 45.00 |
| CALLIS ALMA | 006-304-78-00014 | NEW SMYRNA LT 19 | 2015 | 3,172.26 | 421.60 | 45.00 |
| CAMERO ROYALDO SIPIN | 014-103-34-00013 | GALATEA ESTATES BLK 3 LT 33 | 2014 2015 | 440.41 467.46 | 81.67 62.12 | 140.00 45.00 |
| CAMERON BENJIMAN E TRUST CAMERON BENJIMIN E/TRUSTEE | 010-031-39-00019 | ELLIOTT (RESUB OF MCRAE LT 7) LT 2 (OF LT 7) | 2014 2015 | 1,340.71 1,315.65 | 248.66 174.85 | 140.00 45.00 |
| CAMERON BENJIMAN E TRUST CAMERON BENJIMIN E/TRUSTEE | 010-031-38-00011 | ELLIOTT (RESUB OF MCRAE LT 7) LT 1 (OF LT 7) | 2014 2015 | 3,422.93 3,504.48 | 634.84 465.75 | 140.00 45.00 |
| CAMPBELL MARK F & MICHELLE | 051-411-06-00012 | THUNDERBIRD FALLS LT 3 | 2015 <i>dh</i> | 1,551.17 3,291.01 | 437.38 | 45.00 |
| CANGE NEALE J | 010-035-25-00019 | WOODLAND PARK LT 19T | 2014 2015 | 3,179.50 3,827.39 | 14.19 652.11 | 45.00 |
| CARLOS JOE U & PHYLLIS K | 050-262-01-00011 | T14N R2W SEC 11 SM LT 52 | 2014 2015 | 4,139.72 7,113.61 | 767.77 945.42 | 84.31 45.00 |
| CARLQUIST MICHAEL | 014-162-27-00013 | FRISLIE LT 2 | 2015 | 782.04 | 103.93 | 45.00 <i>dh</i> |
| CARLSON CHARLOTTE A | 016-231-43-00011 | INDEPENDENCE PARK #1 BLK 1 LT 26 | 2014 2015 | 3,896.29 3,946.95 | 722.62 524.56 | 44.94 45.00 |



Page 14 of 73

2016-020271-0

Exhibit A

Page 8 of 67 Pages

Case # 3AN-16-05175CI

TAX FORECLOSURE LIST

| NAME | PARCEL ID | LEGAL DESCR | YEAR | PRINCIPAL | INTEREST/ PENALTY | COST |
|-----------------------------------------------------------------|------------------|-----------------------------------------------------------------------------|--------------|-----------------------|----------------------|-----------------|
| CARPENTER RUSSELL F | 012-466-27-00010 | PATRICIA BLK 7 LT 27 | 2015 | 63.87 | 8.21 | 45.00 <i>dh</i> |
| CARPENTER WILLIAM J | 018-391-27-00014 | FLAT TOP VIEW #1 BLK 2 LT 3 | 2015 | 82.88 | 10.65 | 45.00 <i>dh</i> |
| CARR MARGARET A | 012-502-22-00013 | LAUREL ACRES BLK 1 LT 11 | 2014 2015 | 137.81 135.24 | 25.56 17.96 | 140.00 45.00 |
| CARROLL JAMES P | 009-193-19-00012 | WICKERSHAM PARK #4 BLK 4 LT 8 | 2015 | 227.98 | .95 | 45.00 <i>dh</i> |
| CASHEN MARTHA LYDIA 50% & RANDALL MARIAN E 50% | 015-131-04-00016 | KASILOF HILLS BLK 9 LT 2 | 2015 | 7,127.15 | 944.23 | 45.00 |
| CASIMIR VIGIL | 006-043-34-00011 | T13N R3W SEC 13 SM LT 68 N2 | 2015 | 3,219.99 | 13.45 | 45.00 |
| CASSEL DONALD L | 010-211-49-00016 | EVERGREEN BLK 8 LTS 5 & 6 | 2014 2015 | 4,085.96 11,323.41 | 134.74 1,504.92 | 45.00 <i>dh</i> |
| CASTRO CAROLYN CECELIA | 015-135-08-00018 | PROSPECT HEIGHTS #5 BLK 1 LT 8 | 2014 2015 | 508.06 12,058.82 | 24.50 1,602.66 | 95.00 45.00 |
| CASTRO YOLANDA | 002-083-10-00011 | EAST ADDITION TO TOWNSITE OF ANCHORAGE BLK 37 LT 6 S2 OF ACRE LT 2 | 2014 2015 | 2,942.07 2,813.58 | 497.65 373.94 | 140.00 45.00 |
| CECCARELLI DANA ROBERT | 003-244-18-00011 | GENEVA WOODS BLK 2 LT 55 | 2015 | 2,896.64 | 372.25 | 45.00 <i>dh</i> |
| CHAFFIN ENTERPRISES | 051-114-10-00014 | EARL RAY BLK 2 LT 4 | 2014 2015 | 3,862.32 4,017.82 | 716.32 533.99 | 140.00 45.00 |
| CHAFFIN ENTERPRISES INC | 051-114-11-00012 | EARL RAY BLK 2 LT 5 | 2014 2015 | 744.80 759.36 | 138.13 100.93 | 140.00 45.00 |
| CHAMBERS AARON M & DESIREE S | 051-351-21-00019 | FIRE LAKE #2 BLK 2 LT 3 | 2014 2015 | 3,964.77 5,533.83 | 277.47 735.46 | 140.00 45.00 |
| CHANDLER GREGORY M & CHANDLER PHILIP D | 051-052-52-00018 | ROBINDALE #1 BLK 1 LT 1 | 2015 | 1,227.18 | 163.10 | 45.00 |
| CHANG TYSON | 009-164-67-00012 | HEATHER MEADOWS BLK 1 LT 12 | 2015 | 203.18 | 5.32 | 45.00 <i>dh</i> |
| CHAPMAN CLAYTON R II & PATRICIA L | 005-162-38-04716 | SHERWOOD NORTH TR A2 THE VILLAGE PHASE 1 UNIT 4414 | 2015 | 776.90 | 99.84 | 45.00 |
| CHARLES E & AMELIA LIVING TRUST MARTIN C E & A / TRUSTEES | 012-472-07-00010 | BAYSHORE WEST #1 BLK 5 LT 31 | 2015 | 1,553.80 | 206.50 | 45.00 |
| CHASE JOHN A | 051-511-20-00010 | SLEEPY HOLLOW #2 BLK 2 LT 17 | 2015 | 2,332.18 | 282.87 | 45.00 <i>dh</i> |
| CHASE JOHN A | 051-511-19-00012 | SLEEPY HOLLOW #2 BLK 2 LT 22 | 2015 | 1,133.61 | 150.66 | 45.00 <i>dh</i> |
| CHASE REDTIGER | 010-054-64-00019 | WORGNOFF WEST #1 BLK 1 LT 27B | 2015 | 402.65 | 53.51 | 45.00 <i>dh</i> |
| CHASSE DANIEL R & KAREN A | 012-285-28-00012 | CAMBRIAN PARK #1 BLK 1 LT 7 | 2014 2015 | 1,807.34 3,966.06 | 327.25 527.10 | 140.00 45.00 |
| CHEN MEI CHU | 005-062-54-04012 | AUSTRALASKA BLK 3 LT 18A1 SANTA FE PHASE 2 UNIT W311 | 2015 | 936.39 | 124.45 | 45.00 |



Page 15 of 73
2016-020271-0

Exhibit A
Page 9 of 67 Pages
Case # 3AN-16-05175CI

TAX FORECLOSURE LIST

| NAME | PARCEL ID | LEGAL DESCR | YEAR | PRINCIPAL | INTEREST/ PENALTY | COST |
|--------------------------------------------|------------------|------------------------------------------------------------------------------------------------------|--------------|----------------------------------|---------------------------|---------------------------|
| CHENAULT RONALD | 002-137-58-00519 | THIRD ADDITION TO TOWNSITE OF ANCHORAGE BLK 16A LT 12B CORDOVA SQUARE PHASE 3 UNIT D-135 | 2015 | 1,742.21 | 231.54 | 45.00 |
| CHILDS JOHN L & DRUSILLA M & JOHN L III | 014-111-48-00016 | PARK WOOD ESTATES BLK 3 LT 1 | 2014 2015 | 4,938.90 4,914.21 | 915.99 653.11 | 73.95 45.00 |
| CHILTON TESSIE M | 006-126-38-00015 | COUNTRY ESTATES BLK 1 LT 1A | 2014 2015 | 2,820.73 2,829.75 | 523.16 376.09 | 140.00 45.00 |
| CHING CHAN | 010-122-01-00115 | LINTNER LT 34 NORTHWOOD UNIT-01 | 2015 | 798.21 | 102.58 | 45.00 <i>dh</i> |
| CHISHOLM BROOKE MARIE | 012-065-34-00313 | HIGHLAND PARK BLK 12 LT 11 TALL BIRCH UNIT-A-3 | 2015 | 119.54 | 2.62 | 45.00 <i>dh</i> |
| CHUNG IN K | 012-503-26-00012 | LAUREL ACRES BLK 2 LT 44 | 2015 | 141.12 | 18.77 | 45.00 <i>dh</i> |
| CLARK HOWARD & BETTY & CHANDLER PHILIP | 051-052-53-00016 | ROBINDALE #1 BLK 2 LT 1 | 2014 2015 | 623.85 1,829.24 | 13.87 243.10 | 45.00 <i>dh</i> |
| CLARK JOSEPH L JR | 050-112-02-03812 | EAGLE GLENN SOUTH TR B5 BAINBRIDGE ESTATE UNIT 38 | 2015 | 3,290.45 | 437.31 | 45.00 |
| CLESTER KENNETH E & KAREN L | 019-091-23-00018 | BAYSHORE WEST #2 BLK 4 LT 3 | 2015 | 3,134.05 | 416.52 | 45.00 <i>dh</i> |
| CLESTER KENNETH E & KAREN L | 010-112-38-00019 | OLMSTEAD LT-12 N55' | 2015 | 1,857.35 | 238.70 | 45.00 <i>dh</i> |
| CLEVELAND AVENUE LLC | 010-121-10-00019 | ROOSEVELT PARK BLK 10 LT 2 | 2015 | 333.92 | 2.89 | 45.00 <i>dh</i> |
| CLEVELAND DIANNE S | 016-242-44-00016 | INDEPENDENCE PARK #1 BLK 3 LT 7 | 2014 2015 | 295.90 2,471.37 | 16.79 328.45 | 140.00 45.00 <i>dh</i> |
| CLEVINGER ZELMER O L & AVON T | 010-105-14-00014 | SAND WILLHOLTH BLK 2 LT 12 | 2015 | 1,128.21 | 4.71 | 45.00 |
| COHEN JANISE | 011-094-40-00014 | TALL SPRUCE ESTATES #1 BLK 4 LT 6 | 2014 2015 | 4,153.95 4,260.06 | 770.41 566.18 | 140.00 45.00 |
| GOLE RICHARD R & BARBARA M | 010-241-58-04313 | LAKE SHORE TOWER ESTATES TR A LAKE SHORE TOWERS UNIT-507-1 | 2015 | 679.88 | 87.38 | 45.00 <i>dh</i> |
| COLEMAN DEBORA M | 010-114-09-00016 | ESTELLE LT 6 | 2015 | 2,676.17 | 35.07 | 45.00 <i>dh</i> |
| COLEMAN EVA | 001-254-09-01415 | HANSEN BLK 2 LT 14 MIDTOWN UNIT 207 | 2015 | 1,486.17 | 197.52 | 45.00 |
| COLEMAN MARIA | 012-524-14-00014 | COUNTRY WOODS BLK 6 LT 8A | 2014 2015 | 1,406.41 2,771.30 2,794.47 | 12.15 513.99 371.39 | 132.69 45.00 |
| GOLLINS CARRIE | 010-135-18-00012 | KIRCHNER LT 53 | 2015 | 3,261.86 | 42.74 | 45.00 <i>dh</i> |
| GOLLINS CHARLES R | 012-512-70-01019 | STONEGATE TOWNHOUSE #3 TR 281 STONEGATE ROYALE UNIT 10 | 2015 | 169.41 | .71 | 45.00 <i>dh</i> |



Page 16 of 73
2016-020271-0

Exhibit A
Page 10 of 67 Pages
Case # 3AN-16-05175CI

TAX FORECLOSURE LIST

| NAME | PARCEL ID | LEGAL DESCR | YEAR | PRINCIPAL | INTEREST/ PENALTY | COST |
|------------------------------------------------------------------------------|------------------|---------------------------------------------------------------------------|--------------|----------------------|----------------------|---------------------------|
| CONAWAY GERALD C | 003-192-32-00013 | ROGERS PARK BLK 5 LT 7 | 2015 | 2,722.45 | 361.82 | 45.00 <i>dh</i> |
| CONLEY PEARL | 006-151-38-00617 | TOWN EAST BLK 2 LT 13 TOWNE EAST VILLA UNIT B-1 | 2014 2015 | 1,968.37 1,640.52 | 220.83 218.04 | 45.00 |
| COOK CRAIG A | 002-102-20-00018 | ORIGINAL TOWNSITE OF ANCHORAGE BLK 47 LT 12 | 2014 2015 | 5,848.19 6,050.52 | 1,084.63 804.14 | 140.00 45.00 |
| COOL AIR BUILDING CARE LLC | 012-021-13-00013 | WESTGATE PARK BLK 7 LT 10 | 2015 | 11,854.50 | 1,575.51 | 45.00 |
| GOSHOK'S CANINE CASTLE LLC | 016-191-10-00016 | T12N R3W SEC 20 SM N2N26W4N4SW4 | 2015 | 1,266.29 | 162.74 | 45.00 <i>dh</i> |
| COUNSELMAN RHONDA L | 007-143-20-00017 | CHUGACH TERRACE BLK 2 LT 4 | 2014 2015 | 1,370.67 1,345.05 | 254.21 178.76 | 140.00 45.00 |
| COUNSELMAN RHONDA L | 007-143-18-00011 | CHUGACH TERRACE BLK 2 LT 1 | 2014 2015 | 1,231.35 1,208.34 | 228.38 160.60 | 140.00 45.00 |
| COUNSELMAN RHONDA L | 006-063-39-00018 | T13N R3W SEC 13 SM LT 106-5 | 2014 2015 | 3,756.98 3,295.74 | 696.79 438.01 | 140.00 45.00 |
| COUNSELMAN RHONDA L | 007-143-17-00013 | CHUGACH TERRACE BLK 2 LT 2 | 2015 | 1,184.82 | 157.46 | 45.00 |
| COVERT LINDA LEE | 007-105-65-00011 | SCENIC PARK ESTATES #8 BLK 9 LT 26 | 2014 2015 | 1,270.31 1,464.13 | 235.61 194.59 | 140.00 45.00 |
| COX CHRISTOPHER | 001-071-24-00018 | HOWARD BLK 27D LT 10B (SOUTH ADD) | 2014 2015 | 7,901.95 8,352.54 | 1,465.54 1,110.08 | 140.00 45.00 |
| COX CHRISTOPHER 50% & MYBORG ARMAND 50% | 010-108-09-00018 | IREY LT 38 S2/3 OF E2 & LTS40641 | 2014 2015 | 7,608.34 7,623.42 | 1,411.09 1,013.17 | 140.00 45.00 <i>dh</i> |
| COX FAMILY REVOCABLE LIVING TRUST | 016-251-16-03514 | INDEPENDENCE PARK BLK 11 LT 4 KANGLEWOOD PARK PHASE-2 UNIT B-107 | 2015 | 640.96 | 82.03 | 45.00 <i>dh</i> |
| COX NATHAN | 016-233-06-00816 | INDEPENDENCE PARK TR U RAVENCREST 3 UNIT H-708 | 2015 | 1,493.52 | 198.50 | 45.00 |
| COYLE JONATHAN P | 020-531-01-00016 | BURLWOOD TR B | 2015 | 190.38 | 4.17 | 45.00 |
| COYLE JONATHAN P | 015-015-53-00018 | SAHALEE PHASE 2 BLK 2 LT 31 | 2015 | 646.56 | 14.15 | 45.00 |
| CRIGHTON KIRK | 002-136-37-00010 | THIRD ADDITION TO TOWNSITE OF ANCHORAGE BLK 7D LT 10 | 2015 | 2,472.11 | 21.36 | 45.00 <i>dh</i> |
| CROFT CHANCY & TONI JOINT REVOCABLE TRUST CROFT L C & A T R W/TRUSTEES | 001-132-70-00011 | TURNAGAIN N E BLK A2 LT 18C1 | 2015 | 2,925.30 | 388.80 | 45.00 |
| CROFT CHANCY & TONI JOINT REVOCABLE TRUST CROFT L C & T R W/TRUSTEES | 001-132-58-00016 | TURNAGAIN N E BLK A2 LT 19B | 2015 | 2,387.28 | 317.27 | 45.00 |
| GROSS TERRELL SCOTT | 017-462-16-00017 | DRAKE BLK 4 LT 4 | 2015 | 1,603.77 | 206.11 | 45.00 <i>dh</i> |
| GROSS TERRELL SCOTT | 015-191-52-00019 | HIDEAWAY FOREST BLK 2 LT 2 | 2015 | 1,374.25 | 176.62 | 45.00 <i>dh</i> |



Page 17 of 73
2016 - 020271 - 0

Exhibit A
Page 11 of 67 Pages
Case # 3AN-16-05175CI

TAX FORECLOSURE LIST

| NAME | PARCEL ID | LEGAL DESCR | YEAR | PRINCIPAL | INTEREST/ PENALTY | COST |
|-------------------------------------------------------------------|-----------------------------|-------------------------------------------------------------|-----------------|----------------------|----------------------|-----------------------------|
| CROWN AFFAIR LLC | 051-122-36-00012 | LAKE HILL ACRES #6 BLK A LT 1 | 2014 2015 | 686.28 766.14 | 127.27 101.83 | 140.00 45.00 |
| CROWN AFFAIR LLC | 051-111-74-00016 | PAUL DEE LT 2 | 2014 2015 | 2,834.23 3,075.40 | 525.65 408.74 | 140.00 45.00 |
| CROWN AFFAIR LLC | 005-015-22-00015 | NELS KLEVEN BLK 5 LT 1 N3 E2 | 2014 2015 | 1,908.45 1,918.35 | 353.95 254.97 | 140.00 45.00 |
| CROWN AFFAIR LLC | 014-294-32-00014 | MOOREHAND TR 3A LT 8 | 2014 2015 | 1,532.45 1,624.35 | 284.21 215.88 | 140.00 45.00 |
| CROWN AFFAIR LLC | 005-162-37-04015 | SHERWOOD NORTH TR A1 THE VILLAGE PHASE 2 UNIT 4274 | 2014 2015 | 1,521.96 1,553.79 | 282.27 206.50 | 140.00 45.00 |
| GUDEBACK NANCY ANN | 016-234-36-00019 | INDEPENDENCE PARK BLK 6 LT 10A | 2015 | 2,829.75 | 376.09 | 45.00 <i>dlr</i> |
| CURRAN JAMES J | 020-321-19-00014 | T11N R3W SEC 13 SW E2NE4NW4SE4 | 2015 | 57.94 | 7.44 | 45.00 <i>dlr</i> |
| CURRIER CRAIG J | 010-207-39-00015 | LINCOLN PARK BLK 8 LT 2A | 2014 2015 | 1,450.06 1,422.96 | 268.93 189.12 | 140.00 45.00 |
| CURRY JOHN M | 051-104-48-00015 | T15N R1W SEC 9 SW LT 91 | 2014 2015 | 3,354.26 3,407.62 | 569.65 452.89 | 140.00 45.00 |
| DAHL KATHLEEN T | 020-042-75-00018 | PTARMIGAN ROOST BLK 2 LT 7 | 2014 2015 | 8,946.16 8,894.29 | 1,659.20 1,182.08 | 140.00 45.00 |
| DAHL LORI C | 005-033-22-00018 | FAIRVIEW EXTENSION BLK 29 LT 3 | 2014 2015 | 2,339.13 2,520.32 | 433.82 334.97 | 140.00 45.00 |
| DAK HOLDINGS LLC | 007-144-54-00014 | EASTLAKE TR C1 | 2015 | 2,259.37 | 19.52 | 45.00 <i>dlr</i> |
| DANFORD NANCY E | 050-292-19-00010 | EAGLE CREST #1 TR B LT 7 | 2015 | 1,738.87 | 231.10 | 45.00 |
| DARBY TERRY L & REBECCA A | 057-111-04-00017 | BREWINGTON TR B | 2014 2015 | 2,828.16 2,396.45 | 524.53 318.50 | 52.22 45.00 |
| DAVID RAMON H & ELENA M | 006-052-14-00014 | RANGEVIEW BLK 1 LT 5 | 2014 2015 | 4,188.40 4,121.88 | 776.80 547.81 | 140.00 45.00 |
| DAVIS THOMAS | 057-091-03-00013 | PIONEER ESTATES BLK 1 LT 2 | 2015 | 1,802.36 | 239.55 | 45.00 |
| DAWN WATER COMPANY | 051-114-40-00011 | EARL RAY BLK 2 LT 1A | 2015 | 124.75 | 16.59 | 45.00 |
| DAWSON THOMAS M & WALSH PATRICIA A | 050-731-30-00014 | MAJESTIC VALLEY ESTATES BLK 4 LT 3 | 2015 | 122.66 | 15.76 | 45.00 <i>dlr</i> |
| DEAN ERIC | 015-281-52-00018 | SIEFKER #3 TR 5 LT 2 | 2015 | 2,074.17 | 275.67 | 45.00 |
| DECKER-BROWN KAREN | 014-252-27-00012 | KING (PLAT 67-87) BLK 1 LT 1 | 2015 | 1,680.21 | 223.30 | 45.00 |
| DEFOREST DAVID W | 006-122-84-00018 | MULDOON HEIGHTS #1 BLK 3 LT 19 | 2015 | 2,114.89 | 8.83 | 45.00 <i>dlr</i> |
| DEGNER ANITA L LIVING TRUST DEGNER ANITA L TRUSTEE | 006-041-49-02217 | SCANDIA LT 22B GRAND LARRY UNIT B-10 | 2015 | 1,167.18 | 155.13 | 45.00 <i>dlr</i> |
| DEGROSS SIDNEY | 018-191-02-00011 | DOAN LT 1 | 2015 | 1,289.79 | 171.41 | 45.00 |



Page 18 of 73
2016-020271-0

Exhibit A
Page 12 of 67 Pages
Case # 3AN-16-05175CI

TAX FORECLOSURE LIST

| NAME | PARCEL ID | LEGAL DESCR | YEAR | PRINCIPAL | INTEREST/ PENALTY | COST |
|--------------------------------------------|------------------|--------------------------------------------------------------------------|--------------|----------------------|----------------------|---------------------------|
| DEGROTE JAMES S | 007-145-69-00019 | EASTLAKE ADDITION #1 BLK 4 LT 7 | 2014 2015 | 3,380.98 3,381.00 | 627.05 449.35 | 140.00 45.00 |
| DELGADO JUAN & CELIA | 050-041-26-00016 | DEBORA #2 BLK 5 LT 9 | 2015 | 996.90 | 17.37 | 45.00 <i>dlr</i> |
| DEMERS DARCY | 009-291-23-05510 | SOUTHTOWN INDUSTRIAL PARK TR A2 FOXTREE UNIT 7-G | 2015 | 2,203.53 | 292.87 | 45.00 |
| DENIS MIXSON JENNIE & MIXSON MASATO | 013-082-18-00211 | DIMOND INDUSTRIAL CENTER #1 BLK 4 LT 24 KINGS ROW SHOPPE UNIT F | 2015 | 3,541.23 | 470.64 | 45.00 <i>dlr</i> |
| DENNEY DONALD 50% & DAVIDSON NICOLE 50% | 011-121-56-00011 | HIDDEN HILLS BLK 1 LT 31 | 2014 2015 | 2,422.26 2,466.66 | 407.10 327.82 | 140.00 45.00 |
| DEPTULA STEVE & TINA | 009-015-11-00014 | LAMPERT BLK 3 LT 27 | 2015 | 8,439.27 | 1,121.61 | 45.00 <i>dlr</i> |
| DEPTULA STEVE & TINA | 009-015-10-00016 | LAMPERT BLK 3 LT 26 | 2015 | 5,221.44 | 693.94 | 45.00 <i>dlr</i> |
| DESJARLAIS CLINTON | 016-061-52-00013 | T12N R3W SEC 17 SM SW4SE4 PTN | 2015 | 64.68 | 8.59 | 45.00 |
| DEVON RONALD WILLIAM & JEANNE CHILTON | 020-451-06-00016 | HILLSBORO TR E | 2015 | 6,054.38 | 804.65 | 45.00 <i>dlr</i> |
| DEVON RONALD WILLIAM & JEANNE CHILTON | 020-421-06-00019 | PARADISE VALLEY BLK 4 LT 27 | 2015 | 679.70 | 90.35 | 45.00 <i>dlr</i> |
| DIAZ SALVADOR | 014-104-28-00013 | O'BRIEN BLK 3 LT 11 | 2014 2015 | 1,828.08 6,013.77 | 52.12 799.26 | 34.36 45.00 <i>dlr</i> |
| DICKSON JENNIFER M | 006-244-65-00019 | GILMORE BLK 4 LT 26 | 2014 2015 | 2,742.83 2,847.39 | 508.70 378.43 | 140.00 45.00 |
| DIGGINS CONCRETE | 012-013-28-00018 | C STREET INDUSTRIAL BLK 2 LT 3B | 2015 | 29.31 | .64 | 45.00 <i>dlr</i> |
| DIGGINS DON | 015-285-88-00013 | MEADOW WOOD BLK 1 LT 74A | 2015 | 30.84 | .68 | 45.00 <i>dlr</i> |
| DIRKSEN PAZ | 008-032-14-01319 | T13N R3W SEC 28 SM LT 24 COLLEGE PLACE UNIT B204 | 2015 | 1,603.75 | 6.70 | 45.00 <i>dlr</i> |
| DNJ & ASSOCIATES LLC | 011-121-47-00010 | HIDDEN HILLS BLK 1 LT 22 | 2014 2015 | 1,844.03 1,918.35 | 342.00 254.97 | 140.00 45.00 |
| DNJ & ASSOCIATES LLC | 011-121-46-00012 | HIDDEN HILLS BLK 1 LT 21 | 2014 2015 | 1,685.25 1,758.12 | 312.55 233.67 | 140.00 45.00 |
| DODSON ERVIN TROY | 051-492-16-00011 | WINTER PARK #1 BLK 2 LT 15 | 2015 | 1,285.48 | 170.84 | 45.00 <i>dlr</i> |
| DOERSCH FLOYD | 051-492-14-00016 | WYNTER PARK #1 BLK 2 LT 13 | 2015 | 1,558.04 | 207.06 | 45.00 |
| DONATELLI BARBARA A & JAMES J | 018-151-10-00018 | SUNSET MANOR #2 BLK 6 LT 5 | 2015 | 581.00 | 15.23 | 45.00 <i>dlr</i> |
| DOOGAN L CATHERINE | 014-102-01-00014 | MCCAUGHEY BLK 2 LT 1A | 2014 2015 | 3,706.06 3,544.18 | 687.34 471.05 | 140.00 45.00 |
| DOOLEY THELMA J | 015-141-25-00010 | T12N R3W SEC 22 SM LT 23 E2 | 2014 2015 | 5,000.32 4,903.92 | 927.38 651.76 | 140.00 45.00 |
| DORING NATHANAEAL J & LISA M | 051-312-15-00013 | T15N R2W SEC 25 SM LT 121 | 2015 | 466.46 | 61.98 | 45.00 |



Page 19 of 73
2016-020271-0

Exhibit A
Page 13 of 67 Pages
Case # 3AN-16-05175CI

TAX FORECLOSURE LIST

| NAME | PARCEL ID | LEGAL DESCR | YEAR | PRINCIPAL | INTEREST/ PENALTY | COST |
|----------------------------------------------------------|------------------|----------------------------------------------------|-------------------------------------------------------|-----------|----------------------|-----------------|
| DORRIS JASON & CATERINICHIO JOEY | 001-193-25-00017 | SIMONSON ESTATES BLK C LT 5 | 2015 | 3,367.77 | 447.59 | 45.00 |
| DREESZEN JAMES G | 010-106-24-00011 | ROBERTS BLK 2 LT 12 | 2015 | 29.24 | .51 | 45.00 <i>dh</i> |
| DREESZEN JAMES G 50% & HUTSON AARON G 50% | 010-106-25-00018 | ROBERTS BLK 2 LT 13 | 2015 | 162.63 | 2.83 | 45.00 <i>dh</i> |
| DRIFTWOOD BAY LLC | 067-331-48-00016 | EAGLE CROSSING PH G TR F1F1A1A | 2015 | 5,327.76 | 708.09 | 45.00 <i>dh</i> |
| DRIFTWOOD BAY LLC | 067-331-34-00016 | EAGLE CROSSING TR F1G1A | 2015 | 15,630.42 | 2,077.34 | 45.00 <i>dh</i> |
| DRIFTWOOD BAY LLC | 067-331-33-00018 | EAGLE CROSSING BLK 24 LT 52 MOUNTAIN VISTA | 2015 | 918.37 | 122.06 | 45.00 <i>dh</i> |
| DRIFTWOOD BAY LLC | 067-331-32-00010 | EAGLE CROSSING BLK 24 LT 51 MOUNTAIN VISTA | 2015 | 823.36 | 109.44 | 45.00 <i>dh</i> |
| DRIFTWOOD BAY LLC | 067-331-31-00012 | EAGLE CROSSING BLK 24 LT 50 MOUNTAIN VISTA | 2015 | 791.70 | 105.23 | 45.00 <i>dh</i> |
| DRIFTWOOD BAY LLC | 067-331-30-00014 | EAGLE CROSSING BLK 24 LT 49 MOUNTAIN VISTA | 2015 | 903.29 | 120.05 | 45.00 <i>dh</i> |
| DRIFTWOOD BAY LLC | 067-331-02-00013 | EAGLE CROSSING TR F1H | 2015 | 8,156.77 | 1,084.06 | 45.00 <i>dh</i> |
| DRIFTWOOD BAY LLC | 067-324-86-00011 | MOUNTAIN VISTA II TR F1P1B | 2015 | 1,070.68 | 142.29 | 45.00 <i>dh</i> |
| DRIFTWOOD BAY LLC | 067-324-85-00013 | MOUNTAIN VISTA II TR F1P1A | 2015 | 5,317.20 | 706.67 | 45.00 <i>dh</i> |
| DRIFTWOOD BAY LLC | 067-311-65-00012 | EAGLE CROSSING PH J TR J2 | 2015 | 3,608.64 | 479.60 | 45.00 <i>dh</i> |
| DRIFTWOOD BAY LLC | 067-311-27-00012 | EAGLE CROSSING TR F2B | 2015 | 1,357.20 | 180.38 | 45.00 <i>dh</i> |
| DRIFTWOOD BAY LLC | 067-311-10-00018 | T14N R1W SEC 17 SM NW4NW4SW4NW4 PTN | 2015 | 2,892.44 | 384.41 | 45.00 <i>dh</i> |
| DUCHARME JOHNATHAN S | 006-042-36-00018 | T13N R3W SEC 13 SM LT 5 OF 26 | 2015 | 2,137.97 | 284.15 | 45.00 <i>dh</i> |
| DUTY WILLIAM TROY & SHERRY ANNETTE | 017-072-25-00015 | SOUTH HILLS BLK 3 LT 1 | <i>dh</i> 2014 2,079.60 17.97 2015 4,223.75 561.36 | | | 45.00 |
| DYKMAN MICHELLE KIM 50% & DAVIS EDWARD J & JANICE 50% | 051-172-45-00018 | T15N R1W SEC 18 SM LT 95A | 2014 1,617.95 300.08 2015 1,590.59 211.40 | | | 140.00 45.00 |
| EATON JOHN T | 001-254-75-00913 | CLAYTON BLK 2 LT 18B SUSITNA VIEW UNIT 09 | 2014 2,438.74 452.31 2015 2,322.60 308.68 | | | 140.00 45.00 |
| EATON JOHN T & BETTY D | 010-135-50-00015 | MORTON BLK 2 LT 11 | 2014 3,079.88 571.21 2015 3,156.09 419.45 | | | 140.00 45.00 |
| EBLI-DELVAUX MARY KATHERINE LIFE ESTATE | 014-074-15-00015 | CAMPBELL HEIGHTS #1 BLK 7 LT 22 | 2014 1,653.79 306.71 2015 1,755.18 233.27 | | | 140.00 45.00 |
| EIDEM MARY J | 006-061-62-00014 | PAMELA LT 6 | 2015 1,652.28 219.59 | | | 45.00 <i>dh</i> |



Page 20 of 73
2016-020271-0

Exhibit A
Page 14 of 67 Pages
Case # 3AN-16-05175CI

TAX FORECLOSURE LIST

| NAME | PARCEL ID | LEGAL DESCR | YEAR | PRINCIPAL | INTEREST/ PENALTY | COST |
|--------------------------------------------|------------------|------------------------------------------------------------|--------------|----------------------------|----------------------|-----------------|
| EIDEM MARY J | 006-061-58-00012 | PAMELA LT 2 | 2015 | 1,564.08 | 207.86 | 45.00 <i>dh</i> |
| EIDEM MARY J | 006-061-43-00014 | T13N R3W SEC 13 SM LT 78 N2NE4NE4NE4SW4NW4 | 2015 | 1,397.97 | 185.80 | 45.00 <i>dh</i> |
| EININGER MARY ANN | 009-064-49-04519 | PIEDMONT TERRACE TR D MT VERNON COMMONS UNIT 19-J | 2015 | 63.96 | 8.51 | 45.00 |
| EKLUTNA INC | 052-081-10-00014 | EKLUTNA INC TR A1 | 2015 | 2,030.88 | 17.55 | 45.00 <i>dh</i> |
| EKSTRAND LARS & DIANE | 017-062-21-00015 | SUN VALLEY HEIGHTS BLK 1 LT 1 | 2014 2015 | 5,797.68 6,197.46 | 1,075.25 823.66 | 106.36 45.00 |
| EKUK ALASKA SALMON LIMITED PARTNERSHIP | 017-441-50-00010 | MOUNTAIN PARK ESTATES BLK 12 LT 2A | 2015 | 37.81 | .33 | 45.00 |
| ELDORADO BUILDING LLC | 002-104-47-00017 | ORIGINAL TOWNSITE OF ANCHORAGE BLK 22 LT 10 & 11 | 2015 | 7,183.89 | 923.22 | 45.00 |
| ELY VAN HORN | 010-206-01-00017 | LINCOLN PARK BLK 5 LT 9 | 2015 | 3,366.30 | 447.40 | 45.00 <i>dh</i> |
| EMMI JOHN | 051-115-12-00017 | PETERS CREEK BLK 3 LT 12 | 2015 | 656.98 | 84.43 | 45.00 |
| EMMI JOHN | 051-062-87-00013 | EKLUTNA HEIGHTS BLK 1 LT 9A E PTN-REM | 2015 | 1,355.32 | 174.17 | 45.00 <i>dh</i> |
| EMMI JOHN E | 051-062-88-00011 | EKLUTNA HEIGHTS BLK 1 LT 10A W PTN-REM | 2015 | 2,528.94 | 325.00 | 45.00 <i>dh</i> |
| EMMI JOHN E | 051-113-36-00011 | EARL RAY BLK 3 LT 18 REM | 2015 | 1,094.29 | 140.63 | 45.00 <i>dh</i> |
| EMMI JOHN E | 051-064-64-00018 | VOYLES BLK 2 LT 2 | 2015 | 414.94 | 53.32 | 45.00 <i>dh</i> |
| EMMI JOHN E | 051-064-63-00010 | VOYLES BLK 2 LT 1 | 2015 | <i>dh</i> 100.39 477.99 | 61.43 | 45.00 |
| EMMI JOHN E | 051-062-85-00017 | EKLUTNA HEIGHTS BLK 1 LT 10A E PTN-REM | 2015 | 3,204.23 | 411.78 | 45.00 <i>dh</i> |
| EMMI JOHN E & NANCY A | 051-051-10-00018 | LAKE HILL ACRES #2 LT 8 | 2015 | 2,587.93 | 332.57 | 45.00 |
| EMMI JOHN E & NANCY A | 051-063-90-00015 | VOYLES BLK 1 LT 2A | 2014 2015 | 17,093.16 17,880.21 | 3,170.16 2,376.35 | 140.00 45.00 |
| EMMI JOHN E & NANCY A | 051-063-44-00012 | STOCKHAUSEN LT 3 NE PTN | 2015 | 2,664.54 | 342.42 | 45.00 <i>dh</i> |
| EMMI JOHN E JR | 051-062-40-00012 | T15N R1W SEC 3 SM NW4SE4 PTN | 2014 2015 | 3,101.17 4,587.34 | 129.50 609.69 | 45.00 |
| EMMI JOHN E JR & NANCY A | 051-114-19-00015 | EARL RAY BLK 2 LT 13 | 2015 | 1,084.12 | 139.32 | 45.00 <i>dh</i> |
| EMMI JOHN E JR & NANCY A | 051-822-10-00012 | CHANDELLE ACRES LT 14 | 2015 | 5,677.57 | 754.58 | 45.00 |
| EMMI JOHN E JR & NANCY A | 051-122-17-00012 | LAKE HILL ACRES #5 BLK 1 LT 4 | 2015 | 3,594.08 | 461.88 | 45.00 |
| EMMI JOHN E JR 2/3 & EMMI JOHN E SR 1/3 | 051-092-34-00012 | HEISLER LT 1 | 2015 | 2,930.32 | 376.58 | 45.00 |



Page 21 of 73
2016-020271-0

Exhibit A
Page 15 of 67 Pages
Case # 3AN-16-05175CI

TAX FORECLOSURE LIST

| NAME | PARCEL ID | LEGAL DESCR | YEAR | PRINCIPAL | INTEREST/ PENALTY | COST |
|---------------------------------------------------------------------|------------------|---------------------------------------------------------------------------------|------------------------|----------------------|----------------------|-----------------|
| EMMI JOHN 1/3 & EMMI ERNEST J 1/3 & LIST REVOC TRUST 1/3 | 051-114-18-00017 | EARL RAY BLK 2 LT 12 | <i>dh</i> 2014 2015 | 442.62 866.48 | 18.48 115.16 | 45.00 |
| EMMI JOHN 1/3 & EMMI ERNEST J 1/3 & LIST REVOC TRUST 1/3 | 051-114-17-00019 | EARL RAY BLK 2 LT 11 | <i>dh</i> 2014 2015 | 614.25 688.84 | 25.65 91.55 | 45.00 |
| EMMI JOHN 1/3 & EMMI ERNEST J 1/3 & LIST REVOC TRUST 1/3 | 051-114-16-00011 | EARL RAY BLK 2 LT 10 | <i>dh</i> 2014 2015 | 384.32 736.30 | 16.05 97.87 | 45.00 |
| EMMI JOHN 1/3 & EMMI ERNEST J 1/3 & LIST REVOC TRUST 1/3 | 051-114-15-00013 | EARL RAY BLK 2 LT 9 | <i>dh</i> 2014 2015 | 415.25 783.76 | 17.34 104.17 | 45.00 |
| ENRIQUEZ JAMES J PMB 398 | 014-255-15-00010 | THE ISLE LT 1 | 2015 | 1,325.94 | 176.22 | 45.00 |
| ERHART LEWIS | 010-241-25-00013 | LAKE SPENARD PARK BLK 2 LT 14 | 2015 | 316.05 | 40.62 | 45.00 <i>dh</i> |
| ERHART LEWIS M 50% & ERHART MONICA K 50% | 010-181-04-00016 | T13N R4W SEC 26 SW SE4SE4SW4SE4SW4 PTN | 2015 | 433.51 | 55.71 | 45.00 <i>dh</i> |
| ERHART LEWIS M 50% & ERHART MONICA K 50% | 002-107-06-03614 | ORIGINAL TOWNSITE OF ANCHORAGE BLK 17 LT 9A TURNAGAIN ARMS UNIT 309 | 2015 | 99.25 | 12.76 | 45.00 <i>dh</i> |
| ERHART LEWIS M 50% & ERHART MONICA K 50% | 002-107-06-03515 | ORIGINAL TOWNSITE OF ANCHORAGE BLK 17 LT 9A TURNAGAIN ARMS UNIT 308 | 2015 | 65.32 | 8.39 | 45.00 <i>dh</i> |
| ERICKSON JEREMY | 006-042-18-00214 | T13N R3W SEC 13 SW LT 2 ALPINE VILLAGE UNIT A-2 | 2015 | 1,445.01 | 192.05 | 45.00 <i>dh</i> |
| ESKIMAI LIVING TRUST MAI ELIZABETH OOUTOYUK/TRUSTEE | 012-285-37-00013 | CAMBRIAN PARK #1 BLK 5 LT 10 | 2015 | 43.11 | 1.23 | 45.00 <i>dh</i> |
| ESTEP BILLY W & CAROLE J | 051-151-27-00010 | T15N R1W SEC 8 SW LT 97 | 2015 | 215.35 | 2.82 | 45.00 <i>dh</i> |
| EVANS JOHN L & WILLIE D LIVING TRUST EVANS J L & W D/TRUSTEES | 012-463-01-00012 | PATRICIA BLK 5 LT 1 | 2015 | 158.76 | 21.11 | 45.00 |
| EVANS JOHN L & WILLIE D LIVING TRUST EVANS J L & W D/TRUSTEES | 012-501-39-00019 | LAUREL ACRES BLK 6 LT 2 | 2015 | 149.94 | 19.94 | 45.00 |
| EVANS KIMBERLY & SEDRICK F | 050-311-33-00019 | HIGHLAND TERRACE #4 LT 3B-1 | 2015 | 1,780.99 | 236.70 | 45.00 <i>dh</i> |
| EVANS THOMAS W | 003-261-05-00012 | EASTBRIDGE #2 LT 5 | 2015 | 3,189.90 | 421.66 | 45.00 |
| EXPLORATION SUPPLY & EQUIPMENT | 014-041-01-00014 | MURRAY BLK B LT 11 REM | 2015 | 3,387.82 | 441.89 | 45.00 |
| FANNIN KATHERINE K & FANNIN BONNIE JEAN | 007-161-16-01817 | CASTLE HEIGHTS #3 BLK 13 LT 3 TUDOR VIEW UNIT 19 | 2015 | 1,385.19 | 184.09 | 45.00 <i>dh</i> |
| FARO ANTONY & SARA | 014-252-30-00016 | KING (PLAT 67-87) BLK 1 LT 4 | 2014 2015 | 4,459.54 4,790.73 | 827.08 636.72 | 170.00 45.00 |



Page 22 of 73
2016-020271-0

Exhibit A
Page 16 of 67 Pages
Case # 3AN-16-05175CI

TAX FORECLOSURE LIST

| NAME | PARCEL ID | LEGAL DESCR | YEAR | PRINCIPAL | INTEREST/ PENALTY | COST |
|-----------------------------------------------------------------|------------------|---------------------------------------------------------------------|------------------------------------------------------|----------------------|----------------------|------------------|
| FARR ANN REV TRUST 50% & D & A FAMILY NONEXEMPT TRUST 50% | 012-362-36-00012 | CHESTER H LLOYD LT 13A | 2014 2015 | 209.40 26,448.24 | 9.20 2,515.08 | 45.00 <i>dlr</i> |
| FEENEY MARIAN REVOCABLE TRUST | 012-391-20-01914 | STONEGATE TOWNHOUSE BLK 1 TR 1A-4G KINGSFORD PARK UNIT-33G | 2015 | 128.66 | 16.54 | 45.00 <i>dlr</i> |
| FEENEY MARIAN REVOCABLE TRUST | 018-292-27-00014 | T12N R3W SEC 33 SM SE4SE4NE4SW4 PTN | 2015 | 294.31 | 37.82 | 45.00 <i>dlr</i> |
| FEENSTRA BENJAMIN & MARTHA U | 015-151-01-00010 | SOUTH LAKEWOOD HILLS BLK 1 LT 1 | 2015 | 3,817.35 | 507.36 | 45.00 |
| FEJES JAMES M | 020-042-52-00017 | GOLDEN VIEW HEIGHTS LT 5A2 | 2014 2015 | 703.69 744.97 | 130.51 99.01 | 140.00 45.00 |
| FELICETTY TIMOTHY D | 014-261-33-00011 | JOHN WELLS BLK 3 LT 9B | 2015 | 130.34 | 2.27 | 45.00 <i>dlr</i> |
| FENNER STANLEY C | 012-231-69-00010 | ASCOT VILLAGE BLK 3 LT 8 | 2014 2015 | 5,837.70 5,985.84 | 1,082.69 795.54 | 140.00 45.00 |
| FERGUSON LAURIS A | 011-132-07-00011 | SAND LAKE #2 BLK 1 LT 18 | 2015 | 2,729.79 | 362.80 | 45.00 <i>dlr</i> |
| FERNANDEZ KATHY J | 015-134-08-00011 | LAKEWOOD HILLS #3 LT 29 | 2015 | 2,531.20 | 336.41 | 45.00 |
| FERNANDEZ KATHY J | 015-134-07-00013 | LAKEWOOD HILLS #3 LT 28 | 2015 | 2,456.37 | 326.47 | 45.00 |
| FERNANDEZ REYNALDO F & BENITA C | 004-133-27-00016 | THUNDERBIRD TERRACE BLK 13 LT 8 | 2015 | 568.90 | 73.11 | 45.00 <i>dlr</i> |
| FERNANDEZ VINCENT D & KATHY J | 015-134-06-00015 | LAKEWOOD HILLS #3 LT 27 | 2015 | 5,050.90 | 671.29 | 45.00 |
| FETROW DOROTHY F | 051-221-59-00014 | FETROW LT 3 | 2015 | 715.68 | 15.66 | 45.00 |
| FIELDS ROBERT | 051-052-06-00014 | LAKE HILL ACRES #1 LT 6 | 2015 | 1,231.38 | 163.66 | 45.00 |
| FINCH DANIEL J | 051-241-30-00013 | T15N R1W SEC 19 SM LT 36 | 2015 | 2,391.98 | 317.91 | 45.00 |
| FLYGARE CHRIS | 014-232-36-00015 | WINCHESTER HEIGHTS BLK 5 LT 7 | 2014 2015 | 4,185.41 4,287.99 | 776.23 569.89 | 140.00 45.00 |
| FLYNN LARRY L | 020-042-96-00014 | BARNES LT 1 | 2015 | 13,111.57 | 1,742.59 | 45.00 |
| FOLAND JULIA B | 017-121-07-00018 | ROVIER BLK 1 LT 4 | <i>dlr</i> 3,452.09 2015 4,754.04 | 631.82 | 45.00 | |
| FORD RHYS JAN | 007-013-17-00018 | COLLEGE HEIGHTS BLK 3 LT 16 | <i>dlr</i> 3243.65 2014 4,292.41 2015 4,251.24 | 37.09 565.00 | 45.00 | |
| FOREST ARGENTINO | 020-561-01-00013 | CINERAMA TERRACE BLK 2 LT 9 | 2015 | 2,027.86 | 269.51 | 45.00 <i>dlr</i> |
| FOSTER JAMES & BONNIE | 051-091-33-00016 | T15N R1W SEC 8 SM LT 36 | 2015 | 4,286.32 | 569.69 | 45.00 <i>dlr</i> |
| FOSTER MICHAEL L & PHILLIS B | 050-762-08-00015 | T14N R1W SEC 6 SM LT 5 | 2015 | 1,636.31 | 28.51 | 45.00 <i>dlr</i> |
| FOSTER MICHAEL L PROPERTIES LLC | 050-033-08-00011 | MCALPINE LT 3 | 2015 | 7,648.57 | 262.71 | 45.00 |




Page 23 of 73
2016-020271-0

Exhibit A
Page 17 of 67 Pages
Case # 3AN-16-05175CI

TAX FORECLOSURE LIST

| NAME | PARCEL ID | LEGAL DESCR | YEAR | PRINCIPAL | INTEREST/ PENALTY | COST |
|------------------------------------------------|------------------|-----------------------------------------------------------------------------------|--------------|----------------------|----------------------|-----------------|
| FOUDEAS PETE | 010-104-74-00219 | DEMERS LT 23A 36TH AVENUE RETAIL UNIT B | 2015 | 4,211.55 | 559.74 | 45.00 |
| FRANCISCO RENE A | 006-355-69-00015 | EASTBROOK BLK 2 LT 15 | 2014 2015 | 5,779.51 6,034.35 | 1,071.49 801.99 | 140.00 45.00 |
| FRASER KIMBERLY A | 009-194-09-00011 | WICKERSHAM PARK #1 BLK 3 LT 8 | 2014 2015 | 3,321.06 3,805.83 | 255.93 505.81 | 45.00 45.00 |
| FRASIER SEAN | 090-041-06-00010 | US SURVEY 3200 LT 4 | 2015 | 884.40 | 113.66 | 45.00 |
| FREDERICKSON N LEIGH 50% & POPE KEVIN W 50% | 002-107-06-05619 | ORIGINAL TOWNSITE OF ANCHORAGE BLK 17 LT 9A TURNAGAIN ARMS UNIT 507 | 2015 | 1,355.34 | 180.13 | 45.00 |
| FRENZEL MATT | 014-062-15-00010 | VIRDA LEE ESTATES LT 15 | 2015 | 2,056.53 | 264.29 | 45.00 |
| FRY JULE M | 006-045-18-00019 | SUTTONS LT 4 | 2014 2015 | 1,119.00 1,098.09 | 207.53 145.94 | 135.06 45.00 |
| FRY JULE M | 003-113-36-00010 | THIRD ADDITION TO TOWNSITE OF ANCHORAGE BLK 20D LT 4 | 2014 2015 | 2,525.62 2,463.72 | 468.41 327.45 | 128.95 45.00 |
| FRY JULE M | 006-045-19-00017 | SUTTONS LT 5 | 2014 2015 | 1,119.00 1,098.09 | 207.53 145.94 | 135.06 45.00 |
| FRYE STEVEN L & GUE M | 006-218-06-00017 | CHESTER VALLEY #4 BLK 10 LT 1 | 2015 | 1,858.04 | 7.76 | 45.00 |
| FUNK JOHN & KIMBERLY | 051-053-26-00010 | LAKE HILL ACRES LT 1 | 2014 2015 | 2,400.65 2,370.02 | 445.23 314.98 | 140.00 45.00 |
| G DEAN LLC | 002-083-78-00018 | EAST ADDITION TO TOWNSITE OF ANCHORAGE BLK 37 LT 17, 18, 19 OF ACRE LT 2 | 2014 2015 | 1,577.39 1,547.91 | 292.55 205.74 | 140.00 45.00 |
| GABBERT BRUCE | 010-231-17-00011 | CREST VIEW BLK A LT 11 | 2015 | 62.32 | 1.63 | 45.00 |
| GABBERT BRUCE A | 010-231-16-00013 | CREST VIEW BLK A LT 12 | 2015 | 225.43 | 5.91 | 45.00 |
| GABI LLC | 075-151-10-00018 | GIRDWOOD ORIGINAL TOWNSITE BLK 1 LT 10 | 2014 2015 | 2,722.95 2,872.87 | 505.01 381.81 | 140.00 45.00 |
| GAGNON LASCA ANN | 017-063-42-00019 | RABBIT CREEK BLK 1 LT 3 | 2015 | 3,150.78 | 418.76 | 45.00 |
| GALBRAITH JAMES J JR | 075-151-12-00014 | GIRDWOOD ORIGINAL TOWNSITE BLK 6 LT 2 | 2014 2015 | 262.69 268.42 | 48.73 35.67 | 139.86 45.00 |
| GALE LAURA M | 051-293-44-00015 | T15N R1W SEC 30 SM LT 39 LESS PTN | 2015 | 748.51 | 99.49 | 45.00 |
| GALE LAURA M | 051-293-30-00014 | T15N R1W SEC 30 SM LT 34 & 39 PTN | 2015 | 922.08 | 122.54 | 45.00 |
| GALE LAURA M | 051-293-22-00011 | T15N R1W SEC 30 SM LT 34 LESS S90 E240 | 2015 | 862.41 | 114.62 | 45.00 |
| GALE LAURA M | 051-293-07-00012 | T15N R1W SEC 30 SM LT 8 | 2015 | 1,414.30 | 187.98 | 45.00 |
| GALE LAURA M | 050-101-19-00013 | W G PIPPEL BLK 3 LT 6 | 2015 | 2,178.57 | 289.55 | 45.00 |



Page 24 of 73
2016-020271-0

Exhibit A
Page 18 of 67 Pages
Case # 3AN-16-05175CI

TAX FORECLOSURE LIST

| NAME | PARCEL ID | LEGAL DESCR | YEAR | PRINCIPAL | INTEREST/ PENALTY | COST |
|----------------------------------------------------------------------------------------|------------------|-----------------------------------------------------------|--------------|----------------------|----------------------|-----------------|
| GALE LAURA M | 050-282-08-00014 | EAGLE RIVER HEIGHTS BLK 2 LT 29 | 2015 | 3,471.82 | 461.42 | 45.00 |
| GALE LAURA M | 050-101-20-00011 | W G PIPEL BLK 3 LT 7 | 2015 | 2,178.57 | 289.55 | 45.00 |
| GALE LAURA M | 014-135-14-00017 | ROSEWOOD PARK ESTATES BLK 3 LT 14 | 2015 | 1,261.26 | 167.63 | 45.00 |
| GALE LAURA M | 013-052-79-00018 | DIMOND INDUSTRIAL CENTER #1 BLK 4 LT 5A-2 | 2015 | 7,873.32 | 1,046.40 | 45.00 |
| GALE LAURA M | 011-072-49-00011 | ROLLING HILLS ESTATES BLK E LT 1C | 2015 | 505.68 | 67.20 | 45.00 |
| GALLAGHER MICHAEL J JR | 051-232-01-00013 | T15N R1W SEC 18 SM LT 137 | 2014 2015 | 6,527.64 6,356.92 | 1,210.65 844.87 | 118.24 45.00 |
| GALLANT DOUGLAS FAMILY EXEMPT TRUST GALLANT DOUGLAS W/TRUSTEE | 013-043-55-00017 | KWIK LOG BLK 2 LT 1A | 2015 | 29,433.81 | 3,911.87 | 45.00 |
| GAMEZ LIONEL | 002-136-25-00015 | THIRD ADDITION TO TOWNSITE OF ANCHORAGE BLK 7C LT 4 | 2014 2015 | 1,314.14 1,638.32 | 103.52 217.75 | 140.00 45.00 |
| GARCIA PAUL N & MADELYN V | 006-215-51-00019 | CHESTER VALLEY #1 BLK 4 LT 3 | 2015 | 4,202.73 | 558.57 | 45.00 |
| GARMAN SHANNAN BRADY & BRADY CARL F III & CARLSON JENNY BRADY & BRADY BENJAMIN P | 076-013-48-00415 | ALYESKA BLK 6A TR 61A SNOWBIRD CHALET 4 UNIT 09A | 2015 | 1,105.48 | 142.07 | 45.00 |
| GARTIN MARLENE | 009-152-18-00010 | PYHALA BLK 1 LT 4A | 2015 | 5,759.46 | 765.45 | 45.00 |
| GASTON SUSAN T | 003-214-11-00019 | COLLEGE VILLAGE # 4 BLK 5 LT 11 | 2014 2015 | 5,882.64 5,968.20 | 1,091.02 793.19 | 140.00 45.00 |
| GASTON SUSAN T | 075-092-27-00018 | US SURVEY 3043 LT 13 PART 1 T10N R2E SEC 18 SM | 2015 | 2,388.84 | 317.48 | 45.00 |
| GAY JOHNNI | 004-131-50-00012 | THUNDERBIRD TERRACE #1 BLK 2 LT 14 | 2015 | 3,498.60 | 464.98 | 45.00 |
| GAZAWAY HAL P | 013-021-14-01117 | CAMPBELL GREEN TR 6 CAMPBELL GREEN #2 UNIT 6-2-5 | 2015 | 3,175.20 | 422.01 | 45.00 |
| GENEVIEVE POPPY | 008-032-06-00010 | HAUGEN LT 6A | 2014 2015 | 5,286.44 5,187.63 | 980.44 689.45 | 128.89 45.00 |
| GEPHARDT SCOTT | 051-082-32-00017 | T15N R1W SEC 5 SM LT 116 | 2014 2015 | 554.61 580.36 | 102.87 77.14 | 57.63 45.00 |
| GERMAN KWI I | 004-146-41-00019 | CITY VIEW #1 BLK 1 LT 14 | 2014 2015 | 3,277.62 3,281.04 | 607.88 436.06 | 140.00 45.00 |
| GETTY ATTA E AKA KAMSTRA ATTA E | 006-081-07-00017 | TOWNE EAST BLK 6 LT 17 | 2015 | 1,340.06 | 23.35 | 45.00 |
| GHARAM MELODY R & DOUGLAS G | 051-151-11-00014 | T15N R1W SEC 8 SM LT 91 | 2015 | 3,906.63 | 519.20 | 45.00 |
| GIALOPOS NICHOLAS C | 011-224-28-00012 | SHORELINE ACRES BLK 1 LT 28 | 2014 2015 | 4,296.26 4,427.64 | 796.80 588.45 | 140.00 45.00 |
| GIBLER ADAM S | 051-032-43-00019 | MOUNTAIN RUNNER LT 1 | 2014 2015 | 2,699.90 2,680.81 | 500.75 356.29 | 140.00 45.00 |



Page 25 of 73
2016 - 020271 - 0

Exhibit A
Page 19 of 67 Pages
Case # 3AN-16-05175CI

TAX FORECLOSURE LIST

| NAME | PARCEL ID | LEGAL DESCR | YEAR | PRINCIPAL | INTEREST/ PENALTY | COST |
|-------------------------------------------------|------------------|-----------------------------------------------------------------|--------------|----------------------|----------------------|-----------------|
| GIBSON RICHARD A | 051-492-25-00012 | WYNTER PARK #1 BLK 2 LT 24 | 2014 2015 | 1,202.32 1,224.46 | 223.00 162.73 | 140.00 45.00 |
| GILLHAM LEAH | 006-151-34-00517 | TOWNE EAST BLK 2 LT 8 TOWNE EAST PLAZA PHASE 2 UNIT D5 | 2015 | 1,004.50 | 124.12 | 45.00 |
| GIRDWOOD MINING COMPANY | 076-041-04-00013 | US SURVEY 753 ALPHA PLACER & LITTLE GUSSIE PLACER PTN | 2014 2015 | 4,194.09 4,296.71 | 777.85 571.06 | 140.00 45.00 |
| GIVENS SEDONIA | 006-112-04-00017 | KLUANE TERRACE TRAILER EST #1 LT 1 N 50' | 2014 2015 | 756.76 1,155.42 | 33.24 153.55 | 140.00 45.00 |
| GLAD HUS LLC | 002-102-15-00018 | ORIGINAL TOWNSITE OF ANCHORAGE BLK 47 LT 7 | 2015 | 7714.63 9,285.99 | 1,234.14 | 45.00 |
| GLYNN MATTHEW & CLARA | 041-021-11-00012 | STUCKAGAIN HEIGHTS BLK 2 LT 9 | 2014 2015 | 2,065.04 2,317.39 | 382.99 307.99 | 140.00 45.00 |
| GOMEZ EVARISTO & BARBARA J | 010-093-28-00012 | WOODLAND PARK LT 1A | 2015 | 229.15 | 6.01 | 45.00 |
| GRAHAM CHARLES E & H LOUISE | 015-173-26-00011 | HOMESTEAD HILLS #1 BLK 3 LT 4 | 2014 2015 | 2,756.17 2,985.79 | 511.18 396.82 | 140.00 45.00 |
| GRAHAM CHARLES E & H LOUISE | 014-134-64-00015 | CHUGACH MEADOWS BLK 4 LT 3A | 2014 2015 | 6,323.05 6,234.27 | 1,172.70 828.55 | 140.00 45.00 |
| GRAHAM CORINA J | 005-162-37-05319 | SHERWOOD NORTH TR A1 THE VILLAGE PHASE 2 UNIT 4370 | 2015 | 1,649.34 | 219.21 | 45.00 |
| GRAJIOLO ANTONIO L | 008-042-15-00010 | T13N R3W SEC 33 SM LT 6 M3SE4 M6B | 2014 2015 | 2,397.12 2,898.84 | 167.76 385.26 | 140.00 45.00 |
| GRAVES CLARENCE E & SUSAN E | 018-393-61-00019 | TURNAGAIN VIEW #3 BLK 9 LT 27 | 2015 | 175.37 | 22.54 | 45.00 |
| GREEKE RICHARD & JOAN F | 051-141-35-00014 | DELUCIA LT 11 | 2014 2015 | 1,137.15 1,250.23 | 210.90 166.16 | 140.00 45.00 |
| GREEKE RICHARD P & JOAN | 051-293-28-00018 | T15N R1W SEC 30 SM LT 40 | 2014 2015 | 3,507.22 3,777.82 | 650.46 502.08 | 140.00 45.00 |
| GREEKE RICHARD P & JOAN F | 051-293-43-00017 | T15N R1W SEC 30 SM LT 39 PTN | 2014 2015 | 2,142.63 2,599.45 | 46.90 345.48 | 45.00 |
| GREEN JACK A & GRACE JOAN | 012-312-40-00019 | NEWLAND BLK B LT 3 | 2015 | 1,599.11 | 191.66 | 45.00 |
| GREEN 2011 WALLACE & PHYLLIS REVOCABLE TRUST | 050-243-68-00010 | THE HIDDEN HILLS BLK 2 LT 10 | 2015 | 345.07 | 44.35 | 45.00 |
| GREEN W G & P L/TRUSTEES | | | | | | |
| GREENING MATTHEW RYAN & MARISA DARLENE | 014-101-32-00011 | HAROLD'S LT 15 | 2015 | 3,165.05 | 69.28 | 45.00 |
| GRIESBAUM MICHAEL S | 015-322-60-00013 | VALLI VUE ESTATES #2 BLK 3 LT 6 | 2015 | 251.64 | 6.59 | 45.00 |
| GRIFFIN ROBERT & CHINH DAVONE | 050-311-36-00012 | HIGHLAND TERRACE #4 LT 2B-1 | 2015 | 1,325.76 | 176.20 | 45.00 |
| GROHALL ALISSA | 012-522-18-00019 | COUNTRY WOODS BLK 4 LT 12A | 2015 | 3,454.50 | 459.13 | 45.00 |
| GROSKREUTZ BEVERLY | 076-032-13-00013 | RAVEN MOUNTAIN ESTATES #1 BLK 1 LT 6 | 2015 | 320.81 | 42.45 | 45.00 |



Page 26 of 73
2016-020271-0

Exhibit A
Page 20 of 67 Pages
Case # 3AN-16-05175CI

TAX FORECLOSURE LIST

| NAME | PARCEL ID | LEGAL DESCR | YEAR | PRINCIPAL | INTEREST/ PENALTY | COST |
|--------------------------------------------------------------------|------------------|------------------------------------------------------------|--------------|----------------------|----------------------|-----------------|
| GROSS MARY | 078-131-01-00016 | SUN VALLEY TR D | 2014 2015 | 4,444.39 4,441.39 | 824.28 590.28 | 140.00 45.00 |
| GROSS MARY | 050-661-16-00012 | MOUNTAIN VALLEY ESTATES #1 BLK 4 LT 8 | 2014 2015 | 692.17 908.97 | 128.37 120.80 | 140.00 45.00 |
| GROSS MARY | 050-661-15-00014 | MOUNTAIN VALLEY ESTATES #1 BLK 4 LT 9 | 2014 2015 | 814.92 1,067.11 | 151.15 141.84 | 136.23 45.00 |
| GUNDERSON RUSSELL | 017-394-01-00014 | ROBIN HILL #3 BLK 5 LT 2 | 2015 | 2,457.35 | 326.59 | 45.00 |
| GUNDERSON RUSSELL N & REBECCA S | 001-224-64-00019 | CHARLES G JONES LT 14A-1 | 2015 | 7,114.80 | 945.58 | 45.00 |
| GUTHRIE LYLE A 50% & SURITA MICHELLE G 50% | 014-144-12-00013 | CAROL LT 12 | 2015 | 134.57 | 17.30 | 45.00 <i>dh</i> |
| H R REDMOND CO INC | 075-092-11-00012 | US SURVEY 3043 LT 18 S2 T10N R2E SEC 18 SM | 2015 | 2,068.14 | 265.77 | 45.00 <i>dh</i> |
| HABEGER EDWARD A | 012-245-25-00012 | MCHENRY LT 1 | 2015 | 1,603.78 | 213.15 | 45.00 |
| HABITAT FOR HUMANITY | 005-028-33-00114 | FAIRVIEW BLK 9 LT 20 BRAGAN AND PETERKIN UNIT 20A | 2015 | 282.22 | 2.44 | 45.00 <i>dh</i> |
| HAGEMAN WARREN J JR & MORIN PHYLLIS A AKA CHAUSSEE PHYLLIS A | 006-112-11-00012 | KLUANE TERRACE TRAILER EST #1 LT 8 | 2014 2015 | 1,503.99 1,592.01 | 278.95 211.58 | 140.00 45.00 |
| HAINES DAWN J | 050-121-14-00210 | CORONADO BLK 2 LT 4 LIVINGSTON MANOR UNIT B | 2015 | 1,918.44 | 246.54 | 45.00 <i>dh</i> |
| HALE FLORENCE W | 050-271-24-00014 | EAGLE RIVER MID HEIGHTS BLK 4B LT 14 | 2015 | 65.83 | 8.46 | 45.00 |
| HALE LAWRENCE C & JAN S | 020-181-31-00017 | PENNINGTON PARK BLK 3 LT 4 | 2015 | 713.75 | 94.86 | 45.00 |
| HALE SEAN J 50% & BENT LISA D 50% | 051-333-38-00011 | FIRE LAKE LT 2 TR D NW PTN | 2015 | 1,290.91 | 171.57 | 45.00 <i>dh</i> |
| HALKETT DON F | 012-381-87-00213 | GLENN HAVEN TR C GLENN HAVEN PHASE 2 UNIT C-2 | 2015 | 2,262.33 | 300.68 | 45.00 |
| HALL ROBERT HENRY 50% & HALL JESSE HAROLD JR 50% | 051-122-44-00016 | LAKE HILL ACRES #6 BLK B LT 3 | 2014 2015 | 516.87 873.26 | 33.94 116.06 | 140.00 45.00 |
| HAM TAE K | 042-091-30-00014 | ECHO HILLS BLK 1 LT 4 | 2015 | 382.54 | 50.85 | 45.00 |
| HAMMER MICHAEL & LESLIE AKA HAMMER LESLEY | 015-131-03-00018 | KASLOF HILLS BLK 9 LT 3 | 2015 | 433.92 | 11.37 | 45.00 <i>dh</i> |
| HANFORD FAMILY TRUST | 050-155-75-00011 | MONTE ESTATES #1 BLK 2 LT 3 | 2015 | 3,995.03 | 530.95 | 45.00 <i>dh</i> |
| HANNAH FAMILY TRUST HANNAH RAYMOND & CARMEN / TTES | 014-293-05-00012 | MOOREHAND #4 LT 34 | 2015 | 1,204.67 | 144.83 | 45.00 |
| HANNAH FAMILY TRUST HANNAH RAYMOND & CARMEN/ TRUSTEES | 014-293-26-00018 | MOOREHAND #4 LT 13 | 2015 | 3,068.26 | 368.86 | 45.00 |
| HANNAH JOSEPH & MODESTA | 016-202-23-00014 | ELDON BLK 2 LT 11 | 2015 | 85.41 | 10.98 | 45.00 <i>dh</i> |

Exhibit A

Page 21 of 67 Pages

Case # 3AN-16-05175CI



Page 27 of 73

2016-020271-0

TAX FORECLOSURE LIST

| NAME | PARCEL ID | LEGAL DESCR | YEAR | PRINCIPAL | INTEREST/ PENALTY | COST |
|-------------------------------------------------------------------------------------------------------|-----------------------------|------------------------------------------------------------|-------------------------|---------------------------------|----------------------------|-----------------------------------------|
| HANSON JERALD L | 012-014-13-00018 | C STREET INDUSTRIAL BLK 1 LT 3J | 2014 2015 | 5,656.44 5,633.04 | 1,049.06 748.65 | 140.00 45.00 |
| HANSON JERRY L | 012-013-10-00016 | C STREET INDUSTRIAL BLK 2 LT 5E | 2014 2015 | 11,408.76 11,342.52 | 2,115.92 1,507.47 | 140.00 45.00 |
| HARDMAN JEREMY | 050-052-39-00016 | SCHROEDER LT 83 | 2015 | 3,068.32 | 407.80 | 45.00 |
| HARHUT STAN FAMILY TRUST HARHUT STANLEY J / TTE | 010-181-58-04113 | NORTHSHORE TR A NORTHSHORE PHASE 3 UNIT 41 BLDG F | 2015 | 2,293.20 | 304.77 | 45.00 |
| HARLEY KEITH R & GAIL R | 051-115-01-00010 | PETERS CREEK BLK 3 LT 1 | 2015 | 576.30 | 76.60 | 45.00 |
| HARPER JORGE GLEN & ZAMORA MARICELLA | 019-101-08-00016 | SHORE CREST BLK 1 LT 7 | 2015 | 1,874.15 | 7.83 | 45.00 |
| HARRIS JOHN J & BLACK KATIE | 017-111-23-00016 | POLLOCK HOMESTEAD BLK 1 LT 2 | 2015 | 38.94 | .68 | 45.00 <i>dh</i> |
| HARRIS TIMOTHY W & SHIRLEY C | 004-036-51-00011 | MOUNTAIN VIEW BLK 13 LT 4 M3 E2 | 2015 | 3,760.26 | 499.75 | 45.00 <i>dh</i> |
| HARTLEY BRENDA J | 012-051-97-00013 | WILK #1 LT 1A | 2015 | 3,062.01 | 406.95 | 45.00 |
| HARTWICK BRANDI M | 011-133-34-00013 | SAND LAKE #2 BLK 6 LT 3 | 2014 2015 | 2,111.79 3,842.58 | 46.22 510.70 | 45.00 45.00 <i>440.24</i> |
| HARVEST VISION CHURCH INC | 006-292-20-00013 | WONDER PARK TR D LT D3A | 2015 | 1,152.48 | 153.16 | 75.00 |
| HASTIE JOAN ELVINA | 010-208-34-00014 | LINCOLN PARK BLK 9 LT 10B | 2015 | 199.00 | 3.47 | 45.00 |
| HATHAWAY PAULINE D | 002-032-36-00013 | WEST GOVERNMENT HILL BLK B LT 1A | 2015 | 504.36 | 6.61 | 45.00 <i>dh</i> |
| HEADLEY KEVIN | 075-061-28-00011 | TION R2E SEC 18/19 SM LT 26 PART 6 | 2015 | 654.70 | 2.73 | 45.00 |
| HEATH MICHAEL A TRUST HEATH MICHAEL A/TRUSTEE | 020-431-01-00019 | BEAR VALLEY BLK 3 LT 6 | 2014 2015 | 6,176.44 5,859.31 | 1,145.51 778.73 | 140.00 45.00 |
| HEBERT JANEL L | 010-125-12-00016 | CONROY RUSHTON BLK 2 LT 3 | 2014 2015 | 3,190.74 3,263.40 | 591.77 433.72 | 140.00 45.00 |
| HEDGES JOHN R JR & ELLEN L | 050-041-31-00016 | DEBORA #2 BLK E LT 14 | 2015 | 2,035.20 | 270.49 | 45.00 <i>dh</i> |
| HEIMS LORRAINE P | 010-181-19-00014 | WISPEN LAKE MANOR BLK 1 LT 5 | 2015 | 5,669.79 | 753.63 | 45.00 <i>dh</i> |
| HENDERSON GLORIA JEAN CLEVELAND | 051-032-03-00013 | T15N R1W SEC 5 SM LT 6 | 2015 | 1,762.80 | 234.28 | 45.00 <i>dh</i> |
| HENDRICKS ANN & HENDRICKS ROY L | 014-071-28-00014 | CAMPBELL HEIGHTS BLK 2 LT 10B | 2014 2015 | 385.32 1,464.13 | 14.37 194.59 | 45.00 |
| HENKELS DANIEL | 018-332-02-00011 | KENAI VIEW LT 5 | 2014 2015 | 30.14 645.51 | 1.98 85.81 | 140.00 45.00 |
| HENRI JOSEPH R & ALETHA W NEAR POINT TRUST 50% EACH HENRI JR & AM/TRUSTEES | 041-021-42-00017 | NEAR POINT LT 2 | 2015 | 8,788.79 | 1,168.07 | 45.00 <i>dh</i> |



Page 28 of 73
2016-020271-0

Exhibit A

Page 22 of 67 Pages

Case # 3AN-16-05175CI

TAX FORECLOSURE LIST

| NAME | PARCEL ID | LEGAL DESCR | YEAR | PRINCIPAL | INTEREST/ PENALTY | COST |
|-----------------------------------------------------------------------------|------------------|-------------------------------------------------------------------------------|--------------|--------------------------------------------------------|----------------------|------------------|
| HENRI JOSEPH R & ALETHA W NEAR POINT TRUSTS HENRI J R & A W/ TRUSTEES | 041-021-77-00013 | NEAR POINT LT 1B-1 | 2015 | 1,587.72 | 211.02 | 45.00 <i>dlr</i> |
| HERNANDEZ ARNALDO & ANAELY | 016-074-12-00317 | COMMODORE PARK BLK 1 LT 12 HILLSIDE VILLAGE PHASE 2 UNIT 03 BLD 1611 | 2014 2015 | 815.42 2,440.94 | 7.05 324.41 | 45.00 |
| HERRIGES-WHITFIELD CARRIE E | 010-213-62-00015 | EVERGREEN BLK 13 LT 3 | 2015 | 3,920.49 | 521.05 | 45.00 |
| HERRON JAMES R & N YVONNE | 005-022-36-00011 | FAIRVIEW BLK 2 LT 17 | 2014 2015 | 2,477.69 2,587.20 | 459.52 343.85 | 140.00 45.00 |
| HERRON JAMES R & N YVONNE | 005-022-35-00013 | FAIRVIEW BLK 2 LT 16 | 2014 2015 | 1,878.49 1,886.01 | 348.39 250.66 | 140.00 45.00 |
| HICKEY JAMES | 051-141-57-00018 | DELUCIA LTS 2A & 3A | 2015 | 7,163.38 | 29.91 | 45.00 |
| HICKEY ROBERT J | 003-142-35-00011 | THIRD ADDITION TO TOWNSITE OF ANCHORAGE BLK 24D LT 10 | 2015 | 2,056.53 | 273.33 | 45.00 |
| HICKEY ROBERT JOSEPH & ORR-HICKEY LISA FANNIE | 003-142-34-00014 | THIRD ADDITION TO TOWNSITE OF ANCHORAGE BLK 24D LT 9 | 2014 2015 | 1,737.83 1,513.52 | 322.30 201.17 | 140.00 45.00 |
| HICKS RADFORD B & MARION L | 004-126-47-00018 | GRANDVIEW GARDENS BLK 1 LT 9 | 2015 | 76.74 | 9.86 | 45.00 <i>dlr</i> |
| HILL JAMES R JR & RHONDA G | 015-273-39-00715 | T12N R3W SEC 21 SM LT 1A COUNTRYSIDE UNIT D-1 | 2015 | <i>dlr</i> 1530.54 1,970.47 | 8.23 | 45.00 |
| HILL JAMES R JR & RHONDA G | 015-273-39-00814 | T12N R3W SEC 21 SM LT 1A COUNTRYSIDE UNIT D-2 | 2015 | <i>dlr</i> 906.74 1,352.03 | 5.65 | 45.00 |
| HINKLE KLELA C | 003-102-15-00017 | EAST ADDITION TO TOWNSITE OF ANCHORAGE BLK 7D LT 6 | 2015 | 3,364.83 | 447.20 | 45.00 |
| HITE TEDDY E & WENDY B | 051-122-50-00013 | LAKE HILL ACRES #6 BLK A-LT 5 | 2015 | 257.64 | 34.23 | 45.00 <i>dlr</i> |
| HITE TEDDY E & WENDY B | 051-122-47-00019 | LAKE HILL ACRES #6 BLK A-LT 6 | 2015 | 253.57 | 33.70 | 45.00 <i>dlr</i> |
| HOFFMAN ERICA AKA VINALES ERICA L | 012-272-93-01319 | K & N TR 1 COUNTRY OAKS UNIT 13 | 2014 2015 | <i>dlr</i> 1,316.80 1,836.25 2,144.73 | 340.55 285.05 | 140.00 45.00 |
| HOFFMAN ETHEL M | 015-332-06-00015 | CROMWELL HEIGHTS BLK 1 LT 1 | 2015 | 1,519.56 | 201.95 | 45.00 |
| HOGUE MARILOU | 012-503-19-00017 | LAUREL ACRES BLK 2 LT 6 | 2015 | 144.06 | 19.14 | 45.00 |
| HOKAMA FRED SHINJIRO JR | 006-102-47-00017 | CREEKSIDE PARK #1 LT 39A | 2014 2015 | 3,321.06 3,283.98 | 615.93 436.46 | 140.00 45.00 |
| HOLBROOK CONSRUCTION LLC | 014-074-31-00012 | CAMPBELL HEIGHTS #1 BLK 7 LT 6 | 2014 2015 | 1,325.73 1,425.90 | 245.88 189.52 | 140.00 45.00 |
| HOLBROOK MONNIE | 050-034-04-00018 | HENDRICKSON LT 3 | 2014 2015 | 1,232.86 4,070.09 | 228.64 540.94 | 140.00 45.00 |
| HOLDING LEVERAGE LLC | 004-042-31-00011 | MOUNTAIN VIEW BLK 19 LT 3 M3 W2 | 2015 | 2,319.66 | 308.28 | 45.00 |



Page 29 of 73
2016-020271-0

Exhibit A

Page 23 of 67 Pages

Case # 3AN-16-05175CI

TAX FORECLOSURE LIST

| NAME | PARCEL ID | LEGAL DESCR | YEAR | PRINCIPAL | INTEREST/ PENALTY | COST |
|------------------------------------------------------------------------------|------------------|------------------------------------------------------------------|--------------|--------------------------------------------|----------------------|-----------------|
| HOLLAWAY JERAMY C ALBIN ALMA A | 050-412-38-00014 | T13N R1W SEC 1 SM N2NE4NE4 | 2015 | 801.32 | 106.51 | 45.00 <i>dh</i> |
| HOLLAWAY JERAMY C ALBIN ALMA A | 050-402-13-00018 | T13N R1W SEC 6 SM LT 3 N2 | 2015 | 455.92 | 69.60 | 45.00 <i>dh</i> |
| HOLNESS ALLAN D | 005-062-29-00012 | AUSTRALASKA BLK 2 LT 5 | 2015 | <i>dh 1461.63</i> 1,870.47 | 7.81 | 45.00 |
| HOMME KURT O | 010-083-48-00011 | NEW MCRAE BLK 2 LT 13B | 2015 | 698.06 | 6.03 | 45.00 <i>dh</i> |
| HOOD JR CHARLES V & TWANNA S | 011-083-10-00010 | LAKE SIDE TERRACE LT 8 | 2015 | 269.93 | 3.54 | 75.00 <i>dh</i> |
| HOOD MICHAEL D & JENNY K | 019-152-10-00015 | TIMBERLANE PARK #2 LT 21 | 2014 2015 | 2,301.22 4,286.52 | 19.88 569.71 | 45.00 |
| HOOPER L ZACH | 005-016-41-00013 | NELS KLEVEN BLK 11 LT 2 S3 W2 | 2015 | 2,546.04 | 338.38 | 45.00 <i>dh</i> |
| HORNAK LIVING TRUST HORNAK MAX JOSEPH & MACKEY-HORNAM AMY CO-TTEES | 020-092-57-00011 | PARK PLACE LT 11 | 2014 2015 | <i>dh 6828.10</i> 8,676.91 12,099.81 | 151.19 1,608.11 | 45.00 |
| HORNER 1997 TRUST HORNER HAROLD LLOYD & JACQUELINE DENISE /CO-TRUSTEES | 012-011-58-00019 | WESTGATE PARK BLK 2 LTS 11 & 12 | 2015 | 1,029.78 | 29.36 | 45.00 <i>dh</i> |
| HORTON THOMAS M | 014-041-46-00019 | MURRAY BLK B LT 12 | 2014 2015 | 4,073.06 3,929.31 | 755.40 522.23 | 138.36 45.00 |
| HUBBARD D DAVID ALLAN | 007-231-59-00117 | CHUGACH FOOTHILLS BLK 2 LT 33 CHUGACH FOOTHILLS UNIT 19 | 2015 | 2,671.27 | 23.08 | 45.00 <i>dh</i> |
| HUESERS JEFFERY P | 051-091-17-00019 | T15N R1W SEC 8 SM LT 2 | 2015 | 2,042.13 | 271.42 | 45.00 <i>dh</i> |
| HUGHES KRISTINA | 012-062-39-00012 | WOODLAND LAKES DEV UNIT #1 BLK 3 LT 16 | 2015 | 204.36 | 5.36 | 45.00 <i>dh</i> |
| HUGHES RONALD S | 050-641-13-00011 | MOUNTAIN VALLEY ESTATES BLK 2 LT 6 | 2015 | 1,950.07 | 259.16 | 45.00 |
| HUGHES TOMMIE D & JANIS I | 007-105-37-00010 | SCENIC PARK ESTATES #4 BLK 4 LT 27 | 2014 2015 | <i>dh</i> 1,417.48 4,429.11 | 12.25 588.65 | 45.00 |
| HULBERT WARD A | 011-112-14-00019 | SANDY BEACH LT 6 | 2014 2015 | 5,543.02 10,633.99 | 292.14 1,413.30 | 95.00 45.00 |
| HULTQUIST STEPHEN A & PATRICIA L | 014-073-63-00017 | CAMPBELL HEIGHTS BLK 6 LT 20B | 2015 | 164.59 | 21.15 | 45.00 <i>dh</i> |
| HULTQUIST HOMES INC | 011-322-69-00018 | WESTPARK ADDN 3C BLK 5 LT 25 | 2015 | 106.19 | 3.02 | 45.00 |
| HULTQUIST HOMES INC | 011-322-66-00014 | WESTPARK ADDN 3C BLK 5 LT 22 | 2015 | 1,033.41 | 132.80 | 45.00 <i>dh</i> |
| HULTQUIST HOMES INC | 015-272-94-00019 | CHEROKEE RIDGE LT 1 | 2015 | 2,250.57 | 299.11 | 45.00 <i>dh</i> |
| HULTQUIST HOMES INC | 001-091-13-00019 | WELCH'S (OF SOUTH ADDN) BLK 42A LT 2 | 2015 | 2,499.00 | 321.15 | 45.00 <i>dh</i> |
| HULTQUIST HOMES INC | 001-091-12-00011 | WELCH'S (OF SOUTH ADDN) BLK 42A LT 1 | 2015 | 1,594.22 | 204.87 | 45.00 <i>dh</i> |



Page 30 of 73
2016-020271-0

Exhibit A
Page 24 of 67 Pages
Case # 3AN-16-05175CI

TAX FORECLOSURE LIST

| NAME | PARCEL ID | LEGAL DESCR | YEAR | PRINCIPAL | INTEREST/ PENALTY | COST |
|--------------------------------|-----------------------------|-------------------------------------------------------------|-----------------|----------------------|----------------------|------------------|
| HULTQUIST HOMES INC | 006-421-17-04917 | CHECKPOINT LT 4 CHECKPOINT UNIT 49 | 2015 | 1,331.82 | 177.00 | 45.00 |
| HULTQUIST HOMES INC | 006-421-17-04610 | CHECKPOINT LT 4 CHECKPOINT UNIT 46 | 2015 | 115.78 | 2.02 | 45.00 |
| HULTQUIST HOMES INC | 006-421-17-04511 | CHECKPOINT LT 4 CHECKPOINT UNIT 45 | 2015 | 108.14 | 1.88 | 45.00 |
| HULTQUIST HOMES INC | 006-421-17-04214 | CHECKPOINT LT 4 CHECKPOINT UNIT 42 | 2015 | 934.92 | 124.26 | 45.00 |
| HULTQUIST HOMES INC | 006-421-17-04115 | CHECKPOINT LT 4 CHECKPOINT UNIT 41 | 2015 | 1,012.83 | 134.60 | 45.00 |
| HULTQUIST HOMES INC | 006-421-17-02812 | CHECKPOINT LT 4 CHECKPOINT UNIT 28 | 2015 | 981.96 | 130.51 | 45.00 |
| HULTQUIST HOMES INC | 006-421-17-02713 | CHECKPOINT LT 4 CHECKPOINT UNIT 27 | 2015 | 962.85 | 127.96 | 45.00 |
| HULTQUIST HOMES INC | 006-421-17-02614 | CHECKPOINT LT 4 CHECKPOINT UNIT 26 | 2015 | 961.38 | 127.78 | 45.00 |
| HULTQUIST HOMES INC | 006-421-17-02515 | CHECKPOINT LT 4 CHECKPOINT UNIT 25 | 2015 | 951.09 | 126.41 | 45.00 |
| HULTQUIST HOMES INC | 006-421-17-02416 | CHECKPOINT LT 4 CHECKPOINT UNIT 24 | 2015 | 948.15 | 126.01 | 45.00 |
| HULTQUIST HOMES INC | 006-421-17-02317 | CHECKPOINT LT 4 CHECKPOINT UNIT 23 | 2015 | 939.33 | 124.85 | 45.00 |
| HULTQUIST HOMES INC | 006-421-17-02218 | CHECKPOINT LT 4 CHECKPOINT UNIT 22 | 2015 | 996.66 | 132.46 | 45.00 |
| HULTQUIST HOMES INC | 006-421-17-02119 | CHECKPOINT LT 4 CHECKPOINT UNIT 21 | 2015 | 940.80 | 125.04 | 45.00 |
| HUNTER GREEN LLC | 003-115-48-00010 | THIRD ADDITION TO TOWNSITE OF ANCHORAGE BLK 3C LT 4 | 2014 2015 | 3,965.20 3,751.44 | 735.41 498.58 | 140.00 45.00 |
| HUNTER GREEN LLC | 002-163-11-00019 | THIRD ADDITION TO TOWNSITE OF ANCHORAGE BLK 34B LT 17 | 2014 2015 | 6,463.87 6,579.72 | 1,198.80 874.48 | 140.00 45.00 |



Page 31 of 73
2016 - 020271 - 0

Exhibit A

Page 25 of 67 Pages

Case # 3AN-16-05175CI

TAX FORECLOSURE LIST

| NAME | PARCEL ID | LEGAL DESCR | YEAR | PRINCIPAL | INTEREST/ PENALTY | COST |
|-------------------------------------------|-----------------------------|-------------------------------------------------------------|-----------------|-------------------------------------------|----------------------|----------------------------|
| HUNTER GREEN LLC | 001-254-40-00016 | HANSEN BLK 1 LT 5B | 2014 2015 | 10,095.02 10,409.07 | 1,872.26 1,383.40 | 140.00 45.00 |
| HUNZIKER GEORGE | 001-252-25-00011 | ANDERSON BLK 1 LT 12 | 2015 | 1,024.60 | 136.17 | 45.00 |
| HUNZIKER GEORGE & HYE RAN | 010-223-46-00017 | BIRCHWOOD PARK BLK H LT 6A | 2015 | 4,036.62 | 536.48 | 45.00 |
| HUPP KEITH & LYNN | 051-061-52-00019 | DAWN LT 109 | 2015 | 1,172.80 | 155.87 | 45.00 |
| IRDE SHERRILYN | 051-302-54-00013 | CORINNE LT 1 | 2015 | 4,923.63 | 654.36 | 45.00 <i>dh</i> |
| INFINITY PROPERTIES LLC | 010-025-31-00018 | WRMH LT 2 | 2015 | 6,008.70 | 772.19 | 45.00 |
| ISEINI ENVER | 010-113-47-00018 | SASSE #1 LT 2 | 2015 | 1,772.82 | 235.61 | 45.00 |
| ISEINI ENVER | 010-113-46-00010 | SASSE #1 LT 1 | 2015 | 2,312.31 | 307.33 | 45.00 |
| ISGRIGG CHERYL M | 003-145-10-00017 | THIRD ADDITION TO TOWNSITE OF ANCHORAGE BLK 26C LT 4 | 2014 2015 | 3,464.87 3,106.11 | 642.60 412.82 | 140.00 45.00 |
| ISMAILIA FEKRI | 014-134-17-00013 | ROSEWOOD PARK ESTATES BLK 1 LT 16 | 2015 | 1,327.41 | 176.42 | 45.00 <i>dh</i> |
| ISMAILIA FEKRI | 014-134-16-00015 | ROSEWOOD PARK ESTATES BLK 1 LT 15 | 2015 | 1,323.00 | 175.83 | 45.00 <i>dh</i> |
| IVEY CARL F & NITA L | 015-132-30-00019 | KASILOF HILLS BLK 7 LT 25 | 2015 | 8,753.43 | 1,163.37 | 45.00 |
| IVY WILLIAM C & DEBORAH K | 001-052-10-00017 | ORIGINAL TOWNSITE OF ANCHORAGE BLK 86 LT 10A | 2014 2015 | 6,712.54 6,892.84 | 1,244.94 916.08 | 140.00 45.00 |
| JABAAY DERRICK J & JEANNINE D | 015-051-25-00011 | COHOE LT 12 | 2015 | 781.80 | 103.90 | 45.00 |
| JABEZ ENTERPRISES LLC | 006-031-70-00010 | GOVERNMENT LOT 20 LT 8A | 2015 | 6,941.96 | 151.95 | 45.00 <i>dh</i> |
| JACKSON ALBERT E | 014-021-32-00011 | DOWLING LT 16B-1 | 2014 2015 | <i>dh</i> 1235.07 3,866.33 3,794.07 | 715.70 504.23 | 140.00 45.00 |
| JACKSON FORREST | 002-091-45-00010 | EAST ADDITION TO TOWNSITE OF ANCHORAGE BLK 18 LTS 5,6 | 2014 2015 | 7,302.45 8,271.69 | 543.65 1,099.34 | 140.00 45.00 |
| JACKSON FORREST | 002-091-22-00019 | EAST ADDITION TO TOWNSITE OF ANCHORAGE BLK 18 LT 4 | 2014 2015 | 2,041.77 2,077.11 | 378.67 276.07 | 140.00 45.00 |
| JACKSON G W ESTATE OF | 006-231-34-00012 | NUNAKA VALLEY BLK V LT 3 | 2014 2015 | <i>dh</i> 3587.38 3,737.51 3,894.03 | 693.18 517.52 | 140.00 45.00 |
| JACKSON JAMES E & CATHERINE L | 015-054-30-00015 | AUTUMN RIDGE LT 27 | 2014 2015 | 1,694.86 1,663.97 | 314.32 221.15 | 140.00 45.00 |
| JAKUBCZAK RAYMOND S & HOLLOCK MARY ANN | 068-041-12-00016 | OVERLOOK ESTATES BLK 2 LT 6 | 2015 | 6,285.02 | 835.30 | 45.00 |
| JANSEN ANDREW | 051-316-10-00015 | T15N R2W SEC 25 SM LT 148 | 2014 2015 | 7,112.84 7,181.37 | 1,319.18 954.44 | 140.00 45.00 |
| JANSEN ANDREW JAMES | 051-316-08-00019 | T15N R2W SEC 25 SM LT 137 | 2014 2015 | 934.99 953.26 | 173.40 126.69 | 140.00 45.00 |



Page 32 of 73
2016--020271--0

Exhibit A

Page 26 of 67 Pages

Case # 3AN-16-0517SCI

TAX FORECLOSURE LIST

| NAME | PARCEL ID | LEGAL DESCR | YEAR | PRINCIPAL | INTEREST/ PENALTY | COST |
|----------------------------------------------------------------------|------------------|-----------------------------------------------------------------|--------------|----------------------|----------------------|-----------------|
| JARRARD LANA JEAN ESTATE | 010-202-02-00014 | ROOSEVELT PARK BLK 13 LT 8 | 2014 2015 | 1,956.38 2,879.73 | 362.84 382.73 | 140.00 45.00 |
| JARRETT KAREN | 014-074-30-00014 | CAMPBELL HEIGHTS #1 BLK 7 LT 7 | 2015 | 1,218.49 | 159.49 | 45.00 |
| JASPER ROBERTA LEA REVOCABLE TRUST JASPER ROBERTA LEA / TTE | 007-181-72-00018 | BARANOF WOODS BLK 2 LT 7B | 2015 | 596.17 3,122.28 | 414.95 | 45.00 |
| JENSEN ARTHUR R | 010-231-26-00012 | ROSELAND LT 6 | 2014 2015 | 1,411.11 1,382.15 | 261.72 184.63 | 140.00 45.00 |
| JJ PROPERTY INVESTMENTS LLC | 014-111-51-00010 | PARK WOOD ESTATES BLK 2 LT 6 | 2015 | 1,240.35 | 16.25 | 45.00 |
| JOHN THOMAS LLC | 014-272-28-00018 | MOBILE HOMES LT 2 | 2015 | 1,334.76 | 177.40 | 45.00 |
| JOHNSON CURTIS C | 051-113-27-00010 | EARL RAY BLK 3 LT 27 | 2015 | 107.12 | 14.25 | 45.00 |
| JOHNSON JEANETTE | 002-161-36-00010 | THIRD ADDITION TO TOWNSITE OF ANCHORAGE BLK 36 LT 36A | 2015 | 2,751.84 | 365.73 | 45.00 |
| JOHNSON JEANETTE | 002-161-33-00017 | THIRD ADDITION TO TOWNSITE OF ANCHORAGE BLK 36 LT 23 | 2015 | 1,450.89 | 192.82 | 45.00 |
| JOHNSON JEANETTE C | 002-161-34-00015 | THIRD ADDITION TO TOWNSITE OF ANCHORAGE BLK 36 LT 21A | 2015 | 6,403.32 | 851.03 | 45.00 |
| JOHNSON JEANETTE C | 051-092-29-00012 | T15N R1W SEC 8 SM LT 40 | 2015 | 4,915.50 | 653.31 | 45.00 |
| JOHNSON JEANETTE H | 002-161-27-00019 | THIRD ADDITION TO TOWNSITE OF ANCHORAGE BLK 36 LT 30 | 2015 | 1,450.89 | 192.82 | 45.00 |
| JOHNSON JEANETTE H | 002-161-35-00012 | THIRD ADDITION TO TOWNSITE OF ANCHORAGE BLK 36 LT 19A | 2015 | 3,478.02 | 462.24 | 45.00 |
| JOHNSON JEANETTE H | 012-364-12-00019 | BAKER #1 LT 26B | 2015 | 3,298.68 | 438.40 | 45.00 |
| JOHNSON KIRSTEN M | 018-023-27-01417 | THOMAS W SPERSTAD #1 BLK 2 LT 14A HUFFMAN WOOD UNIT 14 | 2015 | 3,419.22 | 454.43 | 45.00 |
| JOHNSON MORRIS O & PATRICIA A | 012-262-55-00014 | HATHOR BLK 3 LT 14 | 2015 | 631.37 | 81.14 | 45.00 |
| JOHNSON PATRICIA | 010-025-27-08613 | MINNESOTA COMMONS BLK 3B PIEDMONT WEST UNIT 710 | 2015 | 1,378.86 | 183.26 | 45.00 |
| JOHNSON WILLIAM A & REBECCA L | 051-242-05-00013 | T15N R1W SEC 19 SM LT 51 | 2015 | 1,603.30 | 35.09 | 45.00 |
| JONES CHARLES H & CLEVELAND-JONES GLENDA JOINT REVOCABLE TRUST | 013-014-36-00018 | AURORA BLK 4 LT 5 | 2015 | 2023.48 3,600.03 | 9.03 478.45 | 45.00 |
| JONES IESHA U | 012-211-25-00014 | SUMMERSET PARKWAY BLK 2 LT 19A | 2014 2015 | 77.41 3,577.98 | .67 475.52 | 45.00 |
| JONES MATTHEW A | 050-241-79-00011 | T14N R2W SEC 12 SM N2SW4SW4NW4 PTN | 2015 | 506.95 | 67.39 | 45.00 |



Page 33 of 73
2016-020271-0

Exhibit A
Page 27 of 67 Pages
Case # 3AN-16-05175CI

TAX FORECLOSURE LIST

| NAME | PARCEL ID | LEGAL DESCR | YEAR | PRINCIPAL | INTEREST/ PENALTY | COST |
|---------------------------------------------------------------------------------|------------------|------------------------------------------------------------------|--------------|----------------------|----------------------|-----------------|
| JONES RALPH DENNIS & MARJORIE JANE | 050-261-23-00017 | T14N R2W SEC 11 SM LT 54 LESS N 150' | 2014 2015 | 2,503.94 2,502.25 | 464.40 332.56 | 140.00 45.00 |
| KANKLEN-KRISTEN | 007-127-58-00010 | CHUGACH MOUNTAIN ESTATES BLK 3 LT 32 | 2015 | 2,394.63 | 318.26 | 45.00 |
| KAMSTRA ATTA E | 010-024-08-00019 | WOODLAND PARK LT 6K | 2015 | 1,067.22 | 141.84 | 45.00 |
| KARELS KLAAS A | 006-234-10-00016 | NUNAKA VALLEY BLK E LT 19 | 2014 2015 | 2,946.56 2,989.98 | 546.48 397.38 | 140.00 45.00 |
| KARJALA DONNA | 012-271-40-01718 | BLACKBERRY LT 6 DIAMONDWOOD PHASE 2 UNIT-B17 | 2015 | 880.40 | 15.34 | 45.00 |
| KARLOVICH TIM J & JACKIE | 051-072-80-00017 | T15N R1W SEC 4 SM LT 36A | 2015 | 79.57 | 1.74 | 45.00 |
| KARLOVICH TIMOTHY J & JACQUELINE L | 051-072-18-00017 | T15N R1W SEC 4 SM LT 21 | 2015 | 98.33 | 2.16 | 45.00 |
| KEAN ROBERT T | 042-081-37-00010 | BEEDE BLK 1 LT 3B | 2014 2015 | 710.76 1,158.76 | 29.68 154.01 | 45.00 |
| KEATING KENTON W 50% & KEADING KENTON W 50% | 014-923-51-00018 | CHUGACH ESTATES BLK 5 LT 15A | 2014 2015 | 2,226.02 2,249.10 | 412.85 298.92 | 140.00 45.00 |
| KEE ELMER C & PAULINE | 005-028-15-00012 | FAIRVIEW BLK 9 LT 3 | 2015 | 45.34 | 1.19 | 45.00 |
| KEE ELMER C & PAULINE | 005-028-52-00015 | FAIRVIEW BLK 9 LT 1, 2 | 2015 | 260.17 | 6.82 | 45.00 |
| KEELER ENTERPRISES LLC | 050-034-18-00117 | BRANDEE LT 4 ALPINE DENTAL CLINIC UNIT 101 | 2015 | 5,092.51 | 676.82 | 45.00 |
| KEITH MICHAEL S | 007-113-22-00115 | CHUGACH FOOTHILLS #2 BLK 6 LT 103 AUGUSTA WOODS UNIT-11 | 2015 | 275.25 | 7.21 | 45.00 |
| KELLER MICHAEL & LIANA | 017-063-02-00013 | SOUTH HILLS BLK 2 LT 5 | 2015 | 654.19 | 84.08 | 45.00 |
| KELLER MICHAEL & LIANA | 017-063-01-00015 | SOUTH HILLS BLK 2 LT 6 | 2015 | 653.57 | 84.00 | 45.00 |
| KELLER MICHAEL & LIANA | 006-271-08-00012 | VUE TOR LT 7 | 2015 | 5,600.70 | 719.75 | 75.00 |
| KENNARD ERIC K 50% & TOOLE ROSS 50% | 001-201-04-00013 | TELAQUANA HEIGHTS LT 4 | 2015 | 1,228.92 | 163.34 | 45.00 |
| KHAN KEVIN AHMADI & COULTER CATHY | 002-103-15-00016 | ORIGINAL TOWNSITE OF ANCHORAGE BLK 44 LT 10 | 2015 | 5,083.26 | 653.26 | 45.00 |
| KHENG LINDA HOUAN 1/3 BRATCHER JOSEPH MATTHEW 1/3 BRATCHER JAMES MARK 1/3 | 005-025-29-00019 | FAIRVIEW BLK 12 LT 19 | 2015 | 178.16 | 5.08 | 45.00 |
| KHMELEV LEONID A | 014-131-14-00016 | O'BRIEN BLK 6 LT 8 | 2015 | 1,148.07 | 152.58 | 45.00 |
| KINGLAND LAVONNE R 50% & KINGLAND THOMAS D 50% | 018-383-64-00014 | TURNAGAIN VIEW #3 BLK 6 LT 3 | 2014 2015 | 4,411.61 4,655.49 | 818.20 618.74 | 140.00 45.00 |
| KINNEEN JOHN A | 051-492-05-00014 | WYNTER PARK #1 BLK 2 LT 4 | 2015 | 654.75 | 84.14 | 45.00 |



Page 34 of 73
2016-020271-0

Exhibit A
Page 28 of 67 Pages
Case # 3AN-16-05175CI

TAX FORECLOSURE LIST

| NAME | PARCEL ID | LEGAL DESCR | YEAR | PRINCIPAL | INTEREST/ PENALTY | COST |
|-----------------------------------------------------------------------------------|------------------|--------------------------------------------------------------------------------------|--------------|----------------------|-----------------------------|-----------------|
| KINNEY REBECCA R | 003-116-46-00012 | THIRD ADDITION TO TOWNSITE OF ANCHORAGE BLK 3B LT 3 | 2015 | 2,530.51 | 336.32 | 45.00 |
| KIRGIS DEANNA | 016-171-03-00013 | BROOKWOOD BLK 1 LT 14 UNIT P-517 | 2015 | 3,196.04 | 272.01 362.74 | 45.00 |
| KIRK CECIL | 006-055-06-00013 | GLENNPHILL LT 4 | 2015 | 20.70 | .09 | 45.00 |
| KJOME GARY M | 016-173-31-00010 | BROOKWOOD HILLS NORTH LT 31 | 2015 | 5,756.52 | 765.07 | 45.00 |
| KLINGER LISA | 006-032-40-00011 | BRUMBLOW LT 2F | 2015 | 3,047.31 | 405.00 | 45.00 |
| KND INVESTMENTS LTD | 012-013-51-00010 | C STREET INDUSTRIAL BLK 3 LT 3A | 2014 2015 | 5,112.67 5,017.11 | 948.21 666.81 | 135.95 45.00 |
| KNEDLIK GARY M 2/3 & KNEDLIK STANLEY TESTAMEN TRUST FOR DAVID F KNEDLIK 1/3 | 005-121-53-00016 | COLLEGE GATE #4 BLK 2 LT 19 | 2015 | 1,300.00 | 11.23 | 45.00 |
| KNEISZLER JASON J | 051-062-79-00010 | STOCKHAUSEN LT 21 PTN | 2015 | 3,223.21 | 428.38 | 45.00 |
| KNODEL KASSRINA A | 076-031-07-00017 | RAVEN MOUNTAIN ESTATES #1 BLK 2 LT 7 | 2015 | 979.99 | 113.13 | 45.00 |
| KNOX JOHN T & FRED A V | 001-082-64-08618 | SOUTH ADDITION TO TOWNSITE OF ANCHORAGE BLK 24 LT 1B PARK PLACE UNIT 800 | 2015 | 56.52 | 1.61 | 45.00 |
| KOCUR GEORGE M JR | 010-091-13-00018 | WOODLAND PARK LT 13 1/2 G | 2014 2015 | 2,916.60 3,109.05 | 540.93 413.19 | 140.00 45.00 |
| KOCUR GEORGE M JR | 010-091-12-00010 | WOODLAND PARK LT 13G | 2014 2015 | 4,519.46 5,269.95 | 838.18 700.40 | 140.00 45.00 |
| KOLA DOUGLAS | 016-233-18-00316 | INDEPENDENCE PARK TR X-1 GREENTREE VILLAGE PHASE 2 UNIT A-03 | 2014 2015 | 1,458.75 1,364.02 | 270.55 141.28 | 38.76 45.00 |
| KOLOWINSKI CHAD E & JAMIE L | 014-293-15-00011 | MOOREHAND #4 LT 24 | 2014 2015 | 1,655.29 1,761.06 | 306.99 234.04 | 140.00 45.00 |
| KOMAKBUK KRISTEL | 012-466-03-00011 | PATRICIA BLK 7 LT 3 | 2015 | 149.94 | 19.94 | 45.00 |
| KORDA DEE | 014-103-20-00012 | GALATEA ESTATES BLK 2 LT 5 | 2015 | 1,190.70 | 158.26 | 45.00 |
| KORNMESSER MARC & WALDROP VALERIE | 042-091-26-00012 | ECHO HILLS BLK 1 LT 6 | 2015 | 486.53 | 64.67 | 45.00 |
| KORNMESSER MARC & WALDROP VALERIE | 042-091-31-00012 | ECHO HILLS BLK 1 LT 5 | 2015 | 471.67 | 62.68 | 45.00 |
| KORNMESSER MARC J & WALDROP VALERIE K | 015-016-14-00018 | SAHALES PHASE 3 BLK 2 LT 46 | 2015 | 10,517.85 | 1,397.85 | 45.00 |
| KOTALIK DEBRA 1/4 & DAIGER MARIE 1/4 & KOTALIK MARK 1/4 & KOTALIK DAVID 1/4 | 006-054-17-00013 | NEVILLA PARK LT 61 | 2015 | 291.00 | 6.37 | 45.00 |
| KOVAL BARBARA C | 076-011-20-00012 | ALYESKA #1 BLK 13 LT 4 | 2015 | 1,931.78 | 248.26 | 75.00 |
| KRETSINGER STEVEN | 006-233-12-00014 | NUNAKA VALLEY BLK B LT 23 | 2015 | 2,560.74 | 340.34 | 45.00 |



Page 35 of 73
2016-020271-0

Exhibit A
Page 29 of 67 Pages
Case # 3AN-16-05175CI

TAX FORECLOSURE LIST

| NAME | PARCEL ID | LEGAL DESCR | YEAR | PRINCIPAL | INTEREST/ PENALTY | COST |
|------------------------------------------------------------------|------------------|--------------------------------------------------------------------|------|-----------|----------------------|--------|
| KUHR WALTER | 012-512-38-00018 | STONEGATE TOWNHOUSE #1 LT 1D | 2015 | 2,175.60 | 289.15 | 45.00 |
| KUZNICKI JENNIE REV TRUST | 014-052-20-00019 | SHELKOF | 2014 | 4,564.40 | 846.54 | 140.00 |
| KUZNICKI E J & KUZNICKI C G/TT & KUZNICKI FAM LTD PARTNERSHIP | | BLK 3 LT 17 | 2015 | 4,830.42 | 641.99 | 45.00 |
| KUZNICKI JENNIE REV TRUST 50% | 009-282-56-00015 | FYFE | 2014 | 4,720.19 | 875.43 | 140.00 |
| KUZNICKI FAMILY LTD PARTNERSHIP 50% KUZNICKI E & C /CO TTES | | BLK A LT 1 | 2015 | 4,564.35 | 606.63 | 45.00 |
| L & M INVESTMENTS LLC | 002-134-57-00013 | BEVERS (THIRD ADDN) BLK 5B LT 4 | 2015 | 6,967.80 | 895.44 | 45.00 |
| L & M INVESTMENTS LLC | 002-134-47-00014 | BEVERS (THIRD ADDN) BLK 5B LT 5 | 2015 | 859.22 | 110.42 | 45.00 |
| L & S HOLDING COMPANY LLC | 002-091-24-00015 | EAST ADDITION TO TOWNSITE OF ANCHORAGE BLK 18 LT 2 | 2015 | 4,727.52 | 628.31 | 45.00 |
| L & S HOLDING COMPANY LLC | 002-091-23-00017 | EAST ADDITION TO TOWNSITE OF ANCHORAGE BLK 18 LT 3 | 2015 | 3,954.30 | 525.55 | 45.00 |
| LA MEXICANA INC | 001-034-78-00012 | ORIGINAL TOWNSITE OF ANCHORAGE BLK 55 LT 12A, 10 E5' OF N75' | 2015 | 57.19 | .24 | 45.00 |
| LA ROSE PHILIP G | 019-113-56-00010 | SUNCREST #1 LT 11 | 2015 | 3,560.34 | 473.19 | 45.00 |
| LACKEY HAROLD L JR & YONG C | 014-046-31-00010 | THE PONDS PH #3 BLK 1 LT 28 | 2015 | 4,629.03 | 615.22 | 45.00 |
| LAMBERT KATHRYN A AKA KELLY KATHRYN LAMBERT | 011-134-15-00010 | SAND LAKE #2 BLK 5 LT 22 | 2015 | 1,223.15 | 157.20 | 45.00 |
| LANDERS DAVID | 010-196-09-00013 | A B MICHELS LT 16A LESS S 30' | 2014 | 1,689.74 | 313.38 | 140.00 |
| | | | 2015 | 1,702.26 | 226.23 | 45.00 |
| LONDON SHELTON L | 010-122-34-00017 | LINTNER LT 13 | 2015 | 3,667.65 | 355.55 | 45.00 |
| LANG JAMES N | 013-066-01-01119 | CAPTAIN JAMES COOK TR ADVENTURE ADVENTURE UNIT 203 | 2015 | 1,007.83 | 26.41 | 45.00 |
| LANGEVIN PATRINA HOPE | 014-052-40-00017 | SHELKOF BLK 4 LT 4 | 2015 | 1,261.80 | 5.27 | 45.00 |
| LANGHOLZ WILLIAM V | 004-145-27-00010 | CITY VIEW #2 BLK 3 LT 10 | 2014 | 657.63 | 121.97 | 140.00 |
| | | | 2015 | 670.33 | 89.09 | 45.00 |
| LANHAM GARY & BANKS ANNETTE | 007-143-36-00310 | RIFLEMAN TR A-2 WOODRIDGE PHASE 1 UNIT D-201 | 2015 | 118.54 | 15.23 | 45.00 |
| LAPAGE ALAN J | 002-133-15-00013 | THIRD ADDITION TO TOWNSITE OF ANCHORAGE BLK 6C LT 27 | 2015 | 2,074.42 | 45.40 | 45.00 |
| LAPIAD FLORENTINO O & ERLINDA E | 010-146-22-00011 | COLUMBIA PARK #2 BLK 2 LT 11B | 2015 | 431.75 | 57.39 | 45.00 |
| LARKEY VICKI L | 005-012-19-00016 | MCWILLIAMS (OF NELS KLEVIN) BLK 3 LT 6 | 2015 | 2,570.59 | 341.64 | 45.00 |
| LARSEN JACQUELINE M | 006-073-06-00016 | ELMGRICH #1 BLK 4 LT 31 | 2015 | 4,534.95 | 602.72 | 45.00 |



Page 36 of 73
2016-020271-0

Exhibit A
Page 30 of 67 Pages
Case # 3AN-16-05175CI

TAX FORECLOSURE LIST

| NAME | PARCEL ID | LEGAL DESCR | YEAR | PRINCIPAL | INTEREST/ PENALTY | COST |
|-------------------------------------------------|------------------|-----------------------------------------------------|--------------|--------------------------------------------------|--------------------------------|------------------|
| LAUDERDALE ERIC 50% & KATZ AMY 50% | 050-561-07-00013 | T13N R1E SEC 10 SM N2N2N2NW4SW4NW4 | 2015 | 574.95 | 2.40 | 45.00 |
| Laurie Sherrie L 50% & Thacker Shirley R 50% | 012-271-35-01718 | BLACKBERRY LT 1 RAVENWOOD PHASE 1 UNIT A17 | 2015 | 1,671.39 | 222.13 | 45.00 |
| LAVENDER CHRISTINA L | 006-162-18-00012 | NUNAKA VALLEY BLK S LT 18 | 2015 | 2,097.37 <i>dlh 2527.45</i> | 385.08 <i>11.28</i> | 45.00 |
| LECHUGAGUTIERREZ KATHLEEN & TURNER AGNES | 004-134-36-00015 | THUNDERBIRD TERRACE BLK 12 LT 2 | 2014 2015 | 3,631.66 <i>dlh 63.04</i> 4,107.18 | 15.17 545.86 | 45.00 |
| LEDYARD GROUP LLC | 090-042-34-00010 | CHUGACH PARK VIEW LT 34 | 2014 2015 | 1,175.18 1,196.62 | 217.95 159.04 | 140.00 45.00 |
| LEDYARD GROUP LLC | 090-042-33-00012 | CHUGACH PARK VIEW LT 33 | 2014 2015 | 1,263.36 1,286.40 | 234.32 170.96 | 140.00 45.00 |
| LEDYARD GROUP LLC | 090-042-31-00016 | CHUGACH PARK VIEW LT 31 | 2014 2015 | 1,256.12 1,279.03 | 232.97 169.99 | 140.00 45.00 |
| LEDYARD GROUP LLC | 090-042-30-00018 | CHUGACH PARK VIEW LT 30 | 2014 2015 | 1,201.50 1,223.42 | 222.85 162.59 | 140.00 45.00 |
| LEDYARD GROUP LLC | 090-042-23-00013 | CHUGACH PARK VIEW LT 23 | 2014 2015 | 1,112.02 1,132.30 | 206.23 150.50 | 140.00 45.00 |
| LEDYARD GROUP LLC | 090-042-21-00017 | CHUGACH PARK VIEW LT 21 | 2014 2015 | 1,325.21 1,349.38 | 245.77 179.34 | 140.00 45.00 |
| LEDYARD GROUP LLC | 090-042-20-00019 | CHUGACH PARK VIEW LT 20 | 2014 2015 | 1,396.27 1,421.74 | 258.95 188.96 | 140.00 45.00 |
| LEDYARD GROUP LLC | 090-042-19-00011 | CHUGACH PARK VIEW LT 19 | 2014 2015 | 1,529.19 1,557.08 | 283.61 206.94 | 140.00 45.00 |
| LEDYARD GROUP LLC | 090-042-18-00013 | CHUGACH PARK VIEW LT 18 | 2014 2015 | 1,425.22 1,451.22 | 264.33 192.86 | 140.00 45.00 |
| LEDYARD GROUP LLC | 090-042-15-00019 | CHUGACH PARK VIEW LT 15 | 2014 2015 | 1,544.32 1,572.49 | 286.43 208.99 | 140.00 45.00 |
| LEDYARD GROUP LLC | 090-042-14-00012 | CHUGACH PARK VIEW LT 14 | 2014 2015 | 1,257.43 1,280.37 | 233.21 170.17 | 140.00 45.00 |
| LEE JOHN | 010-342-43-00012 | SPERSTAD BLK B LT 12 | 2015 | 692.37 | 88.99 | 45.00 |
| LEE LINDA AKA ROBINSON-KELLY LINDA | 012-073-08-00014 | SOUTHWOOD PARK BLK 3 LT 43 | 2015 | 1,129.85 | 150.15 | 45.00 <i>dlh</i> |
| LEHRBAS TAMMY K | 020-531-11-00015 | RABBIT CREEK VIEW & HEIGHTS BLK 1H LT 21A | 2015 | 530.08 | 70.44 | 45.00 <i>dlh</i> |
| LEHRBAS TAMMY K | 020-531-10-00017 | RABBIT CREEK VIEW & HEIGHTS BLK 1H LT 20A | 2015 | 1,433.90 | 190.58 | 45.00 <i>dlh</i> |
| LENA BELKES 50% & LENA BLENDI 50% | 012-492-03-00017 | LAUREL ACRES BLK 5 LT 30 | 2015 | 147.00 | 19.54 | 45.00 |
| LENA BELKES 50% & LENA BLENDI 50% | 012-492-02-00019 | LAUREL ACRES BLK 5 LT 31 | 2015 | 149.94 | 19.94 | 45.00 |
| LENA BELKES 50% & LENA BLENDI 50% | 012-492-01-00011 | LAUREL ACRES BLK 5 LT 32 | 2015 | 163.17 | 21.70 | 45.00 |
| LENA BELKES 50% & LENA BLENDI 50% | 012-491-45-00010 | LAUREL ACRES BLK 11 LT 9 | 2015 | 149.94 | 19.94 | 45.00 |
| LENA BELKES 50% & LENA BLENDI 50% | 012-491-44-00013 | LAUREL ACRES BLK 11 LT 8 | 2015 | 147.00 | 19.54 | 45.00 |



Page 37 of 73
2016-020271-0

Exhibit A
Page 31 of 67 Pages
Case # 3AN-16-05175CI

TAX FORECLOSURE LIST

| NAME | PARCEL ID | LEGAL DESCR | YEAR | PRINCIPAL | INTEREST/ PENALTY | COST |
|----------------------------------------------------|------------------|---------------------------------------------------------------|--------------|------------------------|----------------------|-----------------|
| LENA BLENDI 50% & LENA BELKES 50% | 012-466-11-00014 | PATRICIA BLK 7 LT 11 | 2015 | 149.94 | 19.94 | 45.00 |
| LENA BLENDI 50% & LENA BELKES 50% | 012-466-10-00016 | PATRICIA BLK 7 LT 10 | 2015 | 149.94 | 19.94 | 45.00 |
| LENA BLENDI 50% & LENA BELKES 50% | 012-466-09-00018 | PATRICIA BLK 7 LT 9 | 2015 | 149.94 | 19.94 | 45.00 |
| LEWANDO THOMAS J & CAROL M | 006-304-49-00015 | CAPRICORN BLK 2 LT 7A | 2015 | 1,127.49 | 144.90 | 45.00 |
| LEWIS EDWARD S & CONNIE L | 017-071-06-00017 | SOUTH HILLS BLK 7 LT 11 | 2014 2015 | 362.19 355.59 | 67.17 47.26 | 140.00 45.00 |
| LEWIS JOHN C REVOCABLE TRUST LEWIS JOHN C / TTE | 006-083-27-00011 | TOWNE EAST #1 BLK 9 LT 6 | 2015 | 4,076.31 | 541.76 | 45.00 |
| LEWIS MICHAEL S DBA SPENCER AUTO | 002-162-18-00016 | THIRD ADDITION TO TOWNSITE OF ANCHORAGE BLK 27A LT 6 | 2015 | 1,778.70 | 236.41 | 45.00 |
| LEYDON ROSEANNE M | 006-062-34-00011 | ASPEN PARK LT 5 | 2014 2015 | 2,203.55 2,134.44 | 408.69 283.67 | 140.00 45.00 |
| LEYDON ROSEANNE M | 002-165-09-00018 | THIRD ADDITION TO TOWNSITE OF ANCHORAGE BLK 28A LT 10 | 2014 2015 | 1,394.63 1,368.57 | 258.65 181.89 | 140.00 45.00 |
| LEYDON ROSEANNE M | 010-096-08-00017 | WOODLAND PARK #2 BLK 6 LT 26 | 2014 2015 | 182.02 2,060.94 | 3.98 273.91 | 45.00 |
| LIDDELOW-THOMPSON CATHERINE | 016-213-23-00011 | KLATT LT 9 | 2014 2015 | 3,311.35 4,165.98 | 86.78 553.68 | 45.00 |
| LILE DONALD W | 014-291-78-00013 | ARLON LT 1 | 2015 | 1,755.63 | 233.92 | 45.00 |
| LILLY DAVID E | 013-014-01-00012 | AURORA BLK 6 LT 1 | 2014 2015 | 3,691.07 3,763.20 | 684.55 500.15 | 140.00 45.00 |
| LINA LLC | 009-261-94-00010 | MAC MC COY TR 2 | 2014 2015 | 16,076.53 31,635.87 | 2,911.00 4,204.52 | 140.00 45.00 |
| LINARES EDMUNDO R 50% & VILLA RUTH 50% | 014-081-24-00012 | HOLLY HILL BLK 1 LT 9 | 2014 2015 | 1,823.06 1,896.30 | 338.11 252.04 | 140.00 45.00 |
| LLOYD LAURA V | 016-233-05-00214 | INDEPENDENCE PARK TR P RAVENCREST PHASE 1 UNIT A-102 | 2014 2015 | 1,692.74 1,772.82 | 313.95 235.61 | 140.00 45.00 |
| LOGAN DARRYL R & GOODRICH TONI LOGAN | 012-484-23-00012 | BAYSHORE WEST #2 BLK 1 LT 11 | 2015 | 4,117.47 | 547.22 | 45.00 |
| LOGAN GARTH E & CARLA | 018-086-48-00016 | HAMILTON PARK BLK 4A LT 1 | 2015 | 2,212.36 | 294.04 | 45.00 |
| LOGO AISA JR & ATISA E | 003-183-16-00015 | ROGERS PARK BLK 22 LT 1 | 2014 2015 | 5,025.79 5,255.25 | 932.10 698.44 | 140.00 45.00 |
| LOPER SHELLEY COLLEEN | 051-501-16-00019 | SUSTAWN ESTATE LT 4 | 2015 | 1,634.10 | 35.77 | 45.00 |
| LOVELACE SMITH DARREN K & ROBIN J | 018-201-39-00010 | SUNSET HILLS BLK B LT 2 | 2015 | 1,193.64 | 158.63 | 45.00 |
| LOWE DANNY R & SHERRY A | 009-153-09-00017 | GRANDVIEW HEIGHTS BLK 4 LT 8 | 2015 | 6,166.65 | 819.57 | 45.00 |
| LU MICHAEL T & JANET A | 012-563-44-00019 | CONCORD HILL BLK 6 LT 4 | 2015 | 104.60 | 13.44 | 45.00 |



Page 38 of 73
2016-020271-0

Exhibit A

Page 32 of 67 Pages

Case # 3AN-16-05175CI

TAX FORECLOSURE LIST

| NAME | PARCEL ID | LEGAL DESCR | YEAR | PRINCIPAL | INTEREST/ PENALTY | COST |
|-------------------------------------------------|------------------|---------------------------------------------------------------|--------------|----------------------|----------------------|-----------------|
| LUDDINGTON SHIRLEY L | 006-164-05-00015 | NUNAKA VALLEY BLK J LT 16 | 2014 2015 | 2,162.52 2,257.04 | 401.08 299.96 | 140.00 45.00 |
| LUKE DAVID P & ELSIE T | 010-337-18-00014 | WINDEMERE #5 BLK 6 LT 37 | 2015 | 2,453.44 | 326.07 | 45.00 |
| LUNDGREN STEVEN J | 010-193-63-00215 | GREEN VALLEY #3 BLK 1 LT 20 EDGEWATER VILLA UNIT 114 | 2015 | 1,554.53 | 199.77 | 45.00 |
| LUTHER JAMES | 002-042-30-00015 | NORTH ADDITION #4 TO TOWNSITE OF ANCHORAGE BLK L LT 1 | 2014 2015 | 2,276.96 2,341.71 | 422.30 311.23 | 140.00 45.00 |
| LYNCH JUNE I | 004-141-24-00016 | SAXTON BLK 8 LTS 20 & 21 | 2014 2015 | 4,820.56 4,814.25 | 421.74 579.19 | 140.00 45.00 |
| LYND LARRY L | 017-051-11-00019 | T12N R3W SEC 27 SM LT 7 | 2014 2015 | 4,626.49 4,729.26 | 858.05 628.53 | 140.00 45.00 |
| LYNDE SEAN JAY | 009-071-23-00012 | PRIMERA LT 4 | 2014 2015 | 6,682.57 6,584.13 | 1,239.38 875.07 | 94.92 45.00 |
| LYNN JACQUELINE B | 001-236-42-00019 | TURNAGAIN HOMES BLK L LT 29 | 2014 2015 | 2,489.68 5,315.52 | 461.74 706.47 | 140.00 45.00 |
| LYONS DAVID P & THERESA A | 016-182-15-00014 | EDGEWOOD TR A1 | 2015 | 596.82 | 79.32 | 45.00 |
| MACKIE EDUARDO ROBERTO | 020-571-36-00018 | RABBIT CREEK VIEW & HEIGHTS BLK 8H LT 1A | 2015 | 1,901.74 | 16.43 | 45.00 |
| MAGONE CECIL LEE | 020-561-43-00015 | RABBIT CREEK VIEW & HEIGHTS BLK 6H LT 6A | 2015 | 462.07 | 61.40 | 45.00 |
| MALIK MOHAMMAD I & NOSHEEN N | 014-041-17-00010 | MURRAY BLK A LT 7 | 2014 2015 | 3,090.37 3,032.61 | 573.15 403.05 | 140.00 45.00 |
| MALIK MOHAMMAD I & NOSHEEN N | 014-041-16-00012 | MURRAY BLK A LT 8 | 2014 2015 | 5,171.09 5,096.49 | 959.04 677.34 | 140.00 45.00 |
| MALIK MOHAMMAD I & NOSHEEN N | 014-041-15-00014 | MURRAY BLK A LT 9 | 2014 2015 | 3,090.37 3,032.61 | 573.15 403.05 | 140.00 45.00 |
| MALIK MOHAMMAD I & NOSHEEN N | 014-041-14-00017 | MURRAY BLK A LT 10 | 2014 2015 | 3,090.37 3,032.61 | 573.15 403.05 | 140.00 45.00 |
| MALIK MOHAMMAD I & NOSHEEN N | 014-041-13-00019 | MURRAY BLK A LT 11 | 2014 2015 | 3,090.37 3,032.61 | 573.15 403.05 | 140.00 45.00 |
| MALIK MOHAMMAD I & NOSHEEN N | 014-041-12-00011 | MURRAY BLK A LT 12 | 2014 2015 | 3,057.41 3,000.27 | 567.03 398.74 | 140.00 45.00 |
| MALLARS DAVID L & RUNAE | 051-251-90-00016 | T15N R1W SEC 20 SM LTS 20 & 22 | 2015 | 12,025.00 | 1,598.17 | 45.00 |
| MALONE LEONARD S | 010-023-18-00010 | WOODLAND PARK LT 15M | 2015 | 1,765.00 | 38.63 | 45.00 |
| MANESS GARY D | 051-301-38-00018 | WALKING BILL LT 1 | 2014 2015 | 1,537.48 1,566.18 | 285.14 208.16 | 140.00 45.00 |
| MARASIGAN JOEL B & BUSCANO MARASIGAN IRISH D | 013-066-02-00614 | CAPTAIN JAMES COOK TR ENDEAVOUR ENDEAVOUR UNIT 106 | 2015 | 1,852.20 | 246.16 | 45.00 |
| MARKLE SCOTT A 50% & MARKLE STEVEN L 50% | 005-062-54-01414 | AUSTRALASKA BLK 3 LT 18A1 SANTA FE PHASE 2 UNIT W115 | 2015 | 63.24 | 8.13 | 45.00 |

Exhibit A

Page 33 of 67 Pages

Case # 3AN-16-05175CI



Page 39 of 73

2016-020271-0

TAX FORECLOSURE LIST

| NAME | PARCEL ID | LEGAL DESCR | YEAR | PRINCIPAL | INTEREST/ PENALTY | COST |
|---------------------------------------------|------------------|--------------------------------------------------------|--------------|----------------------|----------------------|-----------------|
| MARLOW MARC A 50% & MARLOW LAEL E 50% | 002-096-75-00016 | MCKAY LT C3 | 2014 2015 | 8,060.73 8,189.37 | 1,494.98 1,088.41 | 140.00 45.00 |
| MARLOW MARC A 50% & MARLOW LAEL E 50% | 002-096-73-00011 | MCKAY LT C1 | 2014 2015 | 6,735.00 6,720.84 | 1,249.10 893.22 | 140.00 45.00 |
| MARMON LINDA L 50% & LALLY THOMAS D 50% | 050-282-11-00018 | EAGLE RIVER HEIGHTS BLK 2 LT 26 | 2014 2015 | 342.97 3,270.85 | 12.05 434.71 | 140.00 45.00 |
| MARSHALL BRANDON | 012-513-17-00010 | OLYMPUS BLK 8 LT 24 | 2014 2015 | 162.48 551.25 | 5.36 73.26 | 45.00 |
| MARSHALL BRANDON | 012-513-16-00012 | OLYMPUS BLK 8 LT 25 | 2014 2015 | 160.13 376.32 | 5.28 50.02 | 45.00 |
| MARTIN DEWEY T & KRISTEN M | 050-101-18-00015 | W G PIPEL BLK 3 LT 5 | 2015 | 3,178.57 | 289.55 | 45.00 |
| MARTYN MATTHEW J & JULIE M | 018-121-39-00010 | HAMILTON PARK #4 LT 10A | 2015 | 1,348.56 | 17.67 | 45.00 |
| MARK DELORES E FAMILY TRUST | 016-141-26-00017 | SNOW CREST VIEW LT 24 | 2014 2015 | 2,429.75 2,544.57 | 450.63 338.19 | 140.00 45.00 |
| MARK DELORES E FAMILY TRUST | 016-141-25-00019 | SNOW CREST VIEW LT 25 | 2014 2015 | 1,153.46 1,239.21 | 213.93 164.70 | 134.65 45.00 |
| MARK JEFFREY A | 016-141-27-00015 | SNOW CREST VIEW LT 23 | 2014 2015 | 2,903.12 2,917.95 | 538.44 387.81 | 140.00 45.00 |
| MATHER JAMES A & ELSIE P | 007-022-09-00214 | TUDOR BLK 2 LT 11 SOUTH COLLEGE EAST UNIT 132 | 2015 | 2,335.83 | 310.44 | 45.00 |
| MATLOCK KEVIN & SONNIER-MATLOCK JOY | 051-154-20-00019 | T15N R1W SEC 8 SM LT 181 | 2015 | 1,426.51 | 189.61 | 45.00 |
| MATTHEWS AARON W | 004-134-28-00012 | THUNDERBIRD TERRACE BLK 6 LT 7 | 2015 | 3,495.66 | 464.57 | 45.00 |
| MATTHEWS JOHN C & DENISE | 015-321-35-00017 | SNOWCUP LT 1 | 2015 | 5,884.01 | 782.01 | 45.00 |
| MATTHEWS MAURICE K DBA SIX-M CEDAR HOMES | 014-103-65-00017 | GALATEA ESTATES BLK 1 LT 2 | 2015 | 596.09 | 76.60 | 45.00 |
| MATTHEWS MAURICE K DBA SIX-M CEDAR HOMES | 014-091-44-00019 | GLOGIA LT 7 | 2015 | 209.48 | 26.92 | 45.00 |
| MATTHEWS MAURICE K DBA SIX-M CEDAR HOMES | 014-091-43-00011 | GLOGIA LT 6 | 2015 | 209.48 | 26.92 | 45.00 |
| MATTHEWS MAURICE K DBA SIX-M CEDAR HOMES | 014-091-42-00013 | GLOGIA LT 5 | 2015 | 209.48 | 26.92 | 45.00 |
| MATTHEWS MAURICE K DBA SIX-M CEDAR HOMES | 014-091-41-00015 | GLOGIA LT 4 | 2015 | 209.48 | 26.92 | 45.00 |
| MATTHEWS MAURICE K DBA SIX-M CEDAR HOMES | 014-091-47-00012 | GLOGIA LT 10 | 2015 | 166.85 | 21.44 | 45.00 |
| MATTHEWS MAURICE K DBA SIX-M CEDAR HOMES | 014-091-46-00014 | GLOGIA LT 9 | 2015 | 169.79 | 21.82 | 45.00 |
| MATTHEWS MAURICE K DBA SIX-M CEDAR HOMES | 014-091-45-00016 | GLOGIA LT 8 | 2015 | 209.48 | 26.92 | 45.00 |
| MATTISON DAVID L | 020-161-26-00019 | MARGUERITE HILLS LT 1A-1 | 2015 | 8,485.95 | 1,127.82 | 45.00 |
| MAULDIN AARON | 050-751-51-00018 | TERI TR A4A | 2015 | 1,818.68 | 241.70 | 45.00 |



Page 40 of 73
2016-020271-0

Exhibit A

Page 34 of 67 Pages

Case # 3AN-16-05175CI

TAX FORECLOSURE LIST

| NAME | PARCEL ID | LEGAL DESCR | YEAR | PRINCIPAL | INTEREST/ PENALTY | COST |
|-----------------------------------------------------------------------|------------------|-------------------------------------------------------------|--------------|---------------------------------|----------------------------|-----------------|
| MAXWELL MARCIA | 010-334-42-00011 | WINDERMERE BLK 4 LT 11 | 2014 2015 | 4,883.36 3,600.03 | 54.47 478.45 | 45.00 |
| MCCRAY LINDA J | 006-353-18-00017 | CHESTER HEIGHTS BLK 2 LT 5 | 2015 | 3,764.67 | 500.32 | 45.00 |
| MCCURRY CORNELIUS & VERNITA A | 002-162-02-00010 | THIRD ADDITION TO TOWNSITE-OF-ANCHORAGE BLK-27D-LT-7A | 2015 | 1,355.34 | 174.17 | 45.00 |
| MCDANIEL ROBERT | 010-233-32-00016 | MACKENTIE LT 1E | 2014 2015 | 231.97 765.87 | 8.15 101.77 | 45.00 |
| MCDANIEL ROBERT J | 010-233-34-00012 | MACKENTIE LT 1C | 2014 2015 | 245.91 882.00 | 8.64 117.22 | 45.00 |
| MCDANIEL ROBERT J | 010-233-33-00014 | MACKENTIE LT 1D | 2014 2015 | 231.97 765.87 | 8.15 101.77 | 45.00 |
| MCDANIEL ROBERT J | 010-233-36-00017 | MACKENTIE LT 1A | 2015 | 2,123.83 | 212.02 | 45.00 |
| MCDANIEL ROBERT J | 010-233-35-00019 | MACKENTIE LT 1B | 2014 2015 | 245.91 882.00 | 8.64 117.22 | 45.00 |
| MCDONALD DONNA M | 008-042-65-02615 | EDEN PARK #3 TR B CAMPELL CREEK PARK UNIT 20A | 2015 | 1,112.75 805.68 | 147.89 3.60 | 45.00 |
| MCDONNELL COTTARDI LAURA A | 009-064-49-01911 | PIEDMONT TERRACE TR D MT-VERNON COMMONS UNIT-17-A | 2015 | 150.38 | .63 | 45.00 |
| McFARLING KENNETH | 004-033-12-00010 | MOUNTAIN VIEW BLK 4 LT 4 W3 S2 | 2014 | 1,876.99 | 348.11 | 140.00 |
| MCGAHAN AVIS | 018-022-17-00016 | BEACON PARK BLK 1 LT 24 | 2015 | 93.27 | 2.04 | 45.00 |
| MCGAHAN AVIS | 016-271-33-00018 | HILLCREST BLK 6 LT 7 | 2014 2015 | 480.74 1,670.74 | 12.60 223.12 | 45.00 |
| MCGHUEY ARLENE | 012-063-13-00015 | WOODLAND LAKES DEV UNIT #1 BLK 2 LT 1 | 2014 2015 | 4,799.59 4,742.22 | 890.16 630.26 | 140.00 45.00 |
| MCGOWAN NELL L | 008-022-11-00011 | WENTWORTH BLK 4 LT 5 | 2015 | 1,800.75 | 239.33 | 45.00 |
| MCINTIRE JOHN WESLEY 50% AKA MCINTYRE JOHN & BOURBEAU JULIE 50% | 014-151-54-00010 | TRANQUILITY HEIGHTS BLK 1 LT 6 | 2015 | 496.86 | 66.02 | 45.00 |
| MCINTYRE JOHN WESLEY | 011-121-35-00015 | HIDDEN HILLS BLK 1 LT 10 | 2015 | 1,705.20 577.70 | 226.63 | 45.00 |
| MCKINLEY BUILDER INC | 014-103-50-00019 | GALATEA ESTATES BLK 1 LT 17 | 2015 | 395.43 | 52.55 | 45.00 |
| MCKINLEY BUILDER INC | 014-103-49-00011 | GALATEA ESTATES BLK 1 LT 18 | 2015 | 395.43 | 52.55 | 45.00 |
| MCKINLEY BUILDER INC | 014-103-48-00013 | GALATEA ESTATES BLK 1 LT 19 | 2015 | 395.43 | 52.55 | 45.00 |
| MCKINLEY BUILDER INC | 014-103-47-00015 | GALATEA ESTATES BLK 1 LT 20 | 2015 | 396.90 | 52.75 | 45.00 |
| MCKINLEY BUILDER INC | 014-103-46-00017 | GALATEA ESTATES BLK 1 LT 21 | 2015 | 568.89 | 75.61 | 45.00 |
| MCKINLEY WILLIAM D | 051-053-15-00013 | ROBINDALE LT 13 | 2015 | 2,237.41 | 297.36 | 45.00 |



Page 41 of 73
2016--020271--0

Exhibit A
Page 35 of 67 Pages
Case # 3AN-16-05175CI

TAX FORECLOSURE LIST

| NAME | PARCEL ID | LEGAL DESCR | YEAR | PRINCIPAL | INTEREST/ PENALTY | COST |
|---------------------------------------------------------------------------------|------------------|---------------------------------------------------|----------------|---------------------|----------------------|-----------------|
| MEADE JANET ANNE | 005-046-49-00013 | MONTA VISTA BLK 2 LT 3 | 2015 | 362.96 | 48.24 | 45.00 <i>dh</i> |
| MERCULIEF BARBARA | 016-286-61-00017 | GEDAR HOLLOW BLK 2 LT 54 | 2014 | 2,304.33 | 121.45 | 95.00 <i>dh</i> |
| | | | 2015 | 2,701.86 | 359.09 | 45.00 |
| METLICKA THOMAS & PEGGY | 050-181-20-00013 | DALE BRIGGS BLK 1 LT 17 | 2014 | 934.72 | 173.36 | 140.00 |
| | | | 2015 | 934.09 | 124.14 | 45.00 |
| METLICKA THOMAS & PEGGY | 050-181-19-00015 | DALE BRIGGS BLK 1 LT 16 | 2014 | 5,240.09 | 971.84 | 140.00 |
| | | | 2015 | 5,342.97 | 710.11 | 45.00 |
| MICHAEL L FOSTER PROPERTIES LLC | 050-762-07-00017 | T14N R1W SEC 6 SM LT 4 | 2014 | 3,540.72 | 656.69 | 140.00 |
| | | | 2015 | 3,538.33 | 470.26 | 45.00 |
| MICHAEL L FOSTER PROPERTIES LLC | 050-071-01-00016 | T14N R2W SEC 1 SM W2 OF LT 1 & SE4NE4 | 2014 | 5,062.61 | 938.92 | 140.00 |
| | | | 2015 | 5,059.19 | 672.39 | 45.00 |
| MICHAEL L FOSTER PROPERTIES LLC | 050-033-05-00017 | CROSS ESTATES LT 2 | 2015 | 13,035.15 | 795.01 | 45.00 |
| MICHAEL L FOSTER PROPERTIES LLC | 050-022-03-00015 | T14N R2W SEC 1 SM E2NE4NE4 | 2015 | 2,639.52 | 57.77 | 45.00 |
| MILLER GARY M & GLENDA S | 017-432-45-00019 | HAROLD MILLER LT 1 | 2014 | 5,586.87 | 1,000.52 | |
| | | | 2015 | 5,445.40 | 723.72 | 45.00 <i>dh</i> |
| MILLER KARON I | 010-195-30-00011 | KIRCHNER LT 78 | 2015 | 4,151.39 | 551.64 | 45.00 |
| MILLER LORNE C | 010-135-17-00014 | KIRCHNER LT 52 | <i>dh</i> 2014 | 3,255.15 | 258.26 | 603.73 140.00 |
| | | | 2015 | 3,423.63 | 455.02 | 45.00 |
| MILLER ROBERT L & BERGGREN JOHN S WOODYCREST ACRES LLC | 020-271-07-00016 | POTTER CREEK GLEN TR B | 2015 | 2,099.34 | 279.02 | 45.00 |
| MILLER STEPHEN CRAIG 50% & MILLER TERESA DENISE 50% | 050-711-08-00012 | EAGLE VISTA BLK 2 LT 6 | 2015 | 1,454.44 | 193.30 | 45.00 <i>dh</i> |
| MILLER THOMAS M & MARY LEE | 050-875-15-00010 | EAGLERIDGE PHASE C BLK 6 LT 17 | 2015 | 4,602.41 | 611.67 | 45.00 <i>dh</i> |
| MILLHOUSE DENNIS A & CONNIE M | 009-014-06-00017 | LAMPERT BLK 2 LT 22 | 2015 | 438.84 | 5.75 | 45.00 <i>dh</i> |
| MILLHOUSE JAMES A | 014-165-02-00019 | MESQUITE LT 2 | 2015 | 147.37 | 1.27 | 45.00 |
| MILLS ELIZABETH | 051-761-02-00019 | EKLUTNA CATE BLK 1 LT 1 | 2015 | 174.94 | 23.25 | 45.00 <i>dh</i> |
| MINA EVELYN G | 004-145-14-00018 | CITY VIEW #2 BLK 3 LT 28 | <i>dh</i> 2015 | 1821.38 5,087.67 | 676.17 | 45.00 |
| MIRACLE MONICA | 012-182-02-02715 | FOXBRIDGE LT 1A FOXWOOD PHASE 1 UNIT 4-C | 2015 | 901.32 | 115.83 | 45.00 |
| MITCHELL CHANCE | 020-531-29-00017 | RABBIT CREEK VIEW & HEIGHTS BLK 3H LT 7A | <i>dh</i> 2014 | 1319.53 1,787.86 | 11.40 39.13 | |
| | | | 2015 | 1,757.73 | 233.62 | 45.00 |
| MITCHELL DENNIS | 005-021-15-00017 | FAIRVIEW EXTENSION BLK 21 LT 12 | 2014 | 1,578.74 | 292.81 | 140.00 |
| | | | 2015 | 1,583.64 | 210.47 | 45.00 |
| MITCHELL VICKIE L & SWAFFORD WILLIAM | 012-052-21-00011 | SPENARD HEIGHTS ADDITION LT 17 | <i>dh</i> 2014 | 3053.60 3,727.02 | 13.63 691.23 | 135.35 |
| | | | 2015 | 3,845.52 | 511.09 | 45.00 |
| MITTASCH VICTOR LIVING TRUST MITTASCH V J / TRUSTEE 50% & IVEY CARL F 50% | 014-041-53-00015 | MURRAY BLK B LT 8A | 2015 | 9,972.48 | 1,300.75 | 45.00 <i>dh</i> |



Page 42 of 73
2016-020271-0

Exhibit A
Page 36 of 67 Pages
Case # 3AN-16-05175CI

TAX FORECLOSURE LIST

| NAME | PARCEL ID | LEGAL DESCR | YEAR | PRINCIPAL | INTEREST/ PENALTY | COST |
|-----------------------------------------|------------------|-------------------------------------------------------------|--------------|----------------------|----------------------|-----------------|
| MIXSON JENNIE & MASATO | 020-431-12-00016 | BEAR VALLEY BLK 1 LT 6 | 2015 | 1,318.98 | 175.30 | 45.00 <i>dh</i> |
| MIZE BRIGITTE CHARLOTTE | 009-166-64-00014 | HEATHER MEADOWS BLK 5 LT 10 | 2015 | 1,300.25 | 28.46 | 45.00 <i>dh</i> |
| MOER FREDERICK C JR & JULIA L | 018-061-32-00013 | OCEANVIEW #1 BLK 8 LT 17 | 2015 | 2,847.40 | 378.43 | 45.00 |
| MONBERGER ZACHARY | 051-062-42-00018 | EKLUTNA WEST LT 15 | 2014 2015 | 683.95 1,380.40 | 28.56 183.46 | 45.00 |
| MONDAY STEVEN W | 012-182-06-00314 | FOXBRIDGE LT 5 FOXWOOD 83 PHASE 1 UNIT 1-G | 2015 | 26.83 | 23 | 45.00 <i>dh</i> |
| MONETTE GREGORY R & CHRISTINE A | 015-272-72-00015 | SIEFKER #2 LT A-7C | 2015 | 1,968.33 | 261.61 | 45.00 |
| MONETTE GREGORY R & CHRISTINE A | 015-272-71-00017 | SIEFKER #2 LT A-7B | 2015 | 5,374.32 | 714.27 | 45.00 |
| MONTAGUE SHANNON J & HOLLY BETH | 020-161-21-00010 | KING HEIGHTS LT 4 | 2015 | 688.01 | 2.87 | 45.00 <i>dh</i> |
| MOONLIGHT INVESTMENTS LTD | 014-111-04-00019 | RIDGE VIEW LT 30 | 2015 | 111.35 | 2.92 | 45.00 |
| MOONLIGHT INVESTMENTS LTD | 014-111-03-00011 | RIDGE VIEW LT 29 | 2015 | 254.86 | 6.68 | 45.00 |
| MOORADIAN TERRI | 051-062-41-00010 | EKLUTNA WEST LT 16 | 2014 2015 | 1,497.58 1,534.99 | 277.75 204.01 | 140.00 45.00 |
| MOORE AIMEE L | 009-064-52-04018 | PIEDMONT TERRACE TR B MT VERNON COMMONS UNIT 06-G | 2015 | 347.62 | 3.00 | 45.00 |
| MOORE CRAIG W & CHERYL ANN | 010-314-11-00018 | BENTZEN #5 BLK 1 LT 10 | 2015 | 32.97 | 4.24 | 45.00 |
| MORLOCK RICHARD | 050-201-47-00012 | WILE HI #1 BLK 9 LT 2 | 2015 | 56.98 | 7.32 | 45.00 <i>dh</i> |
| MORRIS KELLY | 076-014-01-00016 | ALYESKA #1 BLK 11 LT 7 | 2015 | 2,410.18 | 20.82 | 45.00 |
| MORROW CRAIG D & PENNY S | 014-095-03-00016 | RINNER RANCH #1 BLK 1 LT 13 | 2015 | 4,386.48 | 582.98 | 45.00 |
| MORSE SAM W & JULIE S | 006-142-05-00011 | DEBARR VISTA #7 BLK 13 LT 5 E2 | 2014 2015 | 1,122.00 2,759.19 | 19.55 366.71 | 45.00 |
| MOSER JONAS B | 076-031-12-00017 | RAVEN MOUNTAIN ESTATES #1 BLK 2 LT 12 | 2015 | 615.06 | 81.74 | 45.00 |
| MOSES CHRISTINE A | 002-184-18-00010 | THOMPSON #2 BLK 2 LT 10 | 2014 2015 | 4,480.51 4,887.75 | 830.98 649.61 | 140.00 75.00 |
| MOSLEY EMANUEL II & BESSIE RANSOM | 005-041-21-00013 | CHUGACH HEIGHTS LT 10 | 2015 | 2,582.79 | 343.26 | 45.00 <i>dh</i> |
| MOWREY FRANK MATTHEW | 013-066-02-02719 | CAPTAIN JAMES COOK TR ENDEAVOUR ENDEAVOUR UNIT 213 | 2015 | 2,278.50 | 302.83 | 45.00 <i>dh</i> |
| MOYER BENJAMIN R & ZELENNIK CHRISTIE | 010-223-23-00016 | BIRCHWOOD PARK BLK E LT 11 | 2015 | 102.37 | 13.16 | 45.00 |



Page 43 of 73
2016-020271-0

Exhibit A
Page 37 of 67 Pages
Case # 3AN-16-05175CI

TAX FORECLOSURE LIST

| <u>NAME</u> | <u>PARCEL ID</u> | <u>LEGAL DESCR</u> | <u>YEAR</u> | <u>PRINCIPAL</u> | <u>INTEREST/ PENALTY</u> | <u>COST</u> |
|--------------------------|------------------|---------------------------------------------------------|-------------|------------------|------------------------------|-------------|
| MSL GULF TRADING ONE LLC | 050-093-26-09117 | MARION BOWEN LT 2A DOVE TREE TOWNHOMES UNIT 91 | 2014 | 3,046.74 | 565.06 | 140.00 |
| | | | 2015 | 3,075.71 | 408.79 | 45.00 |
| MSL GULF TRADING ONE LLC | 015-285-82-00016 | MEADOW WOOD BLK 1 LT 89 | 2014 | 5,608.51 | 1,040.19 | 140.00 |
| | | | 2015 | 5,771.22 | 767.02 | 45.00 |
| MSL GULF TRADING ONE LLC | 013-131-22-06413 | BRIARCLIFF TR B BRIARCLIFF TOWNHOMES UNIT 64 | 2014 | 3,024.46 | 560.92 | 140.00 |
| | | | 2015 | 3,126.69 | 415.54 | 45.00 |
| MSL GULF TRADING ONE LLC | 013-131-22-06314 | BRIARCLIFF TR B BRIARCLIFF TOWNHOMES UNIT 63 | 2014 | 3,024.46 | 560.92 | 140.00 |
| | | | 2015 | 3,126.69 | 415.54 | 45.00 |
| MSL GULF TRADING ONE LLC | 013-131-22-06017 | BRIARCLIFF TR B BRIARCLIFF TOWNHOMES UNIT 60 | 2014 | 3,024.46 | 560.92 | 140.00 |
| | | | 2015 | 3,126.69 | 415.54 | 45.00 |
| MSL GULF TRADING ONE LLC | 013-131-22-05910 | BRIARCLIFF TR B BRIARCLIFF TOWNHOMES UNIT 59 | 2014 | 3,024.46 | 560.92 | 140.00 |
| | | | 2015 | 3,126.69 | 415.54 | 45.00 |
| MSL GULF TRADING ONE LLC | 013-131-22-05712 | BRIARCLIFF TR B BRIARCLIFF TOWNHOMES UNIT 57 | 2014 | 3,024.46 | 560.92 | 140.00 |
| | | | 2015 | 3,126.69 | 415.54 | 45.00 |
| MSL GULF TRADING ONE LLC | 013-131-22-05415 | BRIARCLIFF TR B BRIARCLIFF TOWNHOMES UNIT 54 | 2014 | 3,024.46 | 560.92 | 140.00 |
| | | | 2015 | 3,126.69 | 415.54 | 45.00 |
| MSL GULF TRADING ONE LLC | 013-131-22-04913 | BRIARCLIFF TR B BRIARCLIFF TOWNHOMES UNIT 49 | 2014 | 3,024.46 | 560.92 | 140.00 |
| | | | 2015 | 3,126.69 | 415.54 | 45.00 |
| MSL GULF TRADING ONE LLC | 013-131-22-04814 | BRIARCLIFF TR B BRIARCLIFF TOWNHOMES UNIT 48 | 2014 | 3,024.46 | 560.92 | 140.00 |
| | | | 2015 | 3,126.69 | 415.54 | 45.00 |
| MSL GULF TRADING ONE LLC | 013-131-22-04715 | BRIARCLIFF TR B BRIARCLIFF TOWNHOMES UNIT 47 | 2014 | 3,024.46 | 560.92 | 140.00 |
| | | | 2015 | 3,126.69 | 415.54 | 45.00 |
| MSL GULF TRADING ONE LLC | 013-131-22-04418 | BRIARCLIFF TR B BRIARCLIFF TOWNHOMES UNIT 44 | 2014 | 3,024.46 | 560.92 | 140.00 |
| | | | 2015 | 3,126.69 | 415.54 | 45.00 |
| MSL GULF TRADING ONE LLC | 013-131-22-04319 | BRIARCLIFF TR B BRIARCLIFF TOWNHOMES UNIT 43 | 2014 | 3,024.46 | 560.92 | 140.00 |
| | | | 2015 | 3,126.69 | 415.54 | 45.00 |
| MSL GULF TRADING ONE LLC | 013-131-22-04012 | BRIARCLIFF TR B BRIARCLIFF TOWNHOMES UNIT 40 | 2014 | 3,024.46 | 560.92 | 140.00 |
| | | | 2015 | 3,126.69 | 415.54 | 45.00 |
| MSL GULF TRADING ONE LLC | 013-131-22-03717 | BRIARCLIFF TR B BRIARCLIFF TOWNHOMES UNIT 37 | 2014 | 3,024.46 | 560.92 | 140.00 |
| | | | 2015 | 3,126.69 | 415.54 | 45.00 |



Page 44 of 73
2016-020271-0

Exhibit A
Page 38 of 67 Pages
Case # 3AN-16-05175CI

TAX FORECLOSURE LIST

| NAME | PARCEL ID | LEGAL DESCR | YEAR | PRINCIPAL | INTEREST/ PENALTY | COST |
|------------------------------------------------------------|------------------|-------------------------------------------------------------|--------------|----------------------|----------------------|-----------------|
| MSL GULF TRADING ONE LLC | 013-131-22-03618 | BRIARCLIFF TR B BRIARCLIFF TOWNHOMES UNIT 36 | 2014 2015 | 3,024.46 3,126.69 | 560.92 415.54 | 140.00 45.00 |
| MSL GULF TRADING ONE LLC | 013-131-22-03212 | BRIARCLIFF TR B BRIARCLIFF TOWNHOMES UNIT 32 | 2014 2015 | 3,024.46 3,126.69 | 560.92 415.54 | 140.00 45.00 |
| MSL GULF TRADING ONE LLC | 013-131-22-02412 | BRIARCLIFF TR B BRIARCLIFF TOWNHOMES UNIT 24 | 2014 2015 | 3,024.46 3,126.69 | 560.92 415.54 | 140.00 45.00 |
| MSL GULF TRADING ONE LLC | 013-131-22-02313 | BRIARCLIFF TR B BRIARCLIFF TOWNHOMES UNIT 23 | 2014 2015 | 3,024.46 3,126.69 | 560.92 415.54 | 140.00 45.00 |
| MSL GULF TRADING ONE LLC | 013-131-22-02016 | BRIARCLIFF TR B BRIARCLIFF TOWNHOMES UNIT 20 | 2014 2015 | 3,024.46 3,126.69 | 560.92 415.54 | 140.00 45.00 |
| MSL GULF TRADING ONE LLC | 013-131-22-01711 | BRIARCLIFF TR B BRIARCLIFF TOWNHOMES UNIT 17 | 2014 2015 | 3,024.46 3,126.69 | 560.92 415.54 | 140.00 45.00 |
| MSL GULF TRADING ONE LLC | 013-131-22-01414 | BRIARCLIFF TR B BRIARCLIFF TOWNHOMES UNIT 14 | 2014 2015 | 3,024.46 3,126.69 | 560.92 415.54 | 140.00 45.00 |
| MSL GULF TRADING ONE LLC | 013-131-22-00812 | BRIARCLIFF TR B BRIARCLIFF TOWNHOMES UNIT 8 | 2014 2015 | 3,024.46 3,126.69 | 560.92 415.54 | 140.00 45.00 |
| MSL GULF TRADING ONE LLC | 013-131-22-00515 | BRIARCLIFF TR B BRIARCLIFF TOWNHOMES UNIT 5 | 2014 2015 | 3,024.46 3,126.69 | 560.92 415.54 | 140.00 45.00 |
| MSL GULF TRADING ONE LLC | 013-131-22-00416 | BRIARCLIFF TR B BRIARCLIFF TOWNHOMES UNIT 4 | 2014 2015 | 3,024.46 3,126.69 | 560.92 415.54 | 140.00 45.00 |
| MUELLER GLADYS INA REV TRUST MUELLER GLADYS INA/TRUSTEE | 018-074-55-00017 | COLONIAL MANOR BLK 2 LT 24 | 2015 | 223.05 | 4.88 | 45.00 <i>dl</i> |
| MULLINS J D & CAROL | 012-512-13-00011 | LAKEVIEW TERRACE #1 BLK 1 LT 15 | 2014 2015 | 1,608.85 1,584.66 | 298.39 210.60 | 140.00 45.00 |
| MULLINS MERVIN E JR & MARGARET A | 015-281-09-00018 | SIEFKER TR 10 | 2015 | 249.96 | 32.13 | 45.00 |
| MUNGER TREENA S | 007-174-01-01317 | CIMARRON TR A SPICEWOOD UNIT 3-A | 2015 | 179.98 | 2.36 | 45.00 <i>dl</i> |
| MURCOM LLC | 076-013-16-00016 | ALYESKA BLK 3 LT 2 | 2015 | 735.78 | 19.28 | 45.00 |
| MURPHY JAMES D & CHRISTINA V | 005-162-38-06711 | SHERWOOD NORTH TR A2 THE VILLAGE PHASE 1 UNIT 4448 | 2015 | 1,011.36 | 134.42 | 45.00 |



Page 45 of 73
2016-020271-0

Exhibit A
Page 39 of 67 Pages
Case # 3AN-16-05175CI

TAX FORECLOSURE LIST

| NAME | PARCEL ID | LEGAL DESCR | YEAR | PRINCIPAL | INTEREST/ PENALTY | COST |
|------------------------------------------|------------------|-------------------------------------------------------------|----------------|---------------------------------|----------------------|-----------------|
| MURPHY JAMES D & CHRISTINA V | 005-162-38-06513 | SHERWOOD NORTH TR A2 THE VILLAGE PHASE 1 UNIT 4440 | 2015 | 948.15 | 126.01 | 45.00 |
| MURPHY JAMES D & CHRISTINA V | 005-162-38-06315 | SHERWOOD NORTH TR A2 THE VILLAGE PHASE 1 UNIT 4432 | 2015 | 948.15 | 126.01 | 45.00 |
| MURPHY JAMES D & CHRISTINA V | 005-162-37-08511 | SHERWOOD NORTH TR A1 THE VILLAGE PHASE 2 UNIT 4350 | 2015 | 948.15 | 126.01 | 45.00 |
| MYERS MARCIA M | 010-243-27-00015 | BOWKER LT 5 | 2015 | 1,299.48 | 172.70 | 45.00 <i>dh</i> |
| MYERS MARCIA M | 010-243-26-00017 | BOWKER LT 6 | 2015 | 5,269.95 | 700.40 | 45.00 <i>dh</i> |
| NAKAMOTO WESLEY | 011-122-55-00011 | SKYHILLS PH 3 BLK 3 LT 23 | 2014 2015 | 2,861.18 2,807.70 | 530.65 373.16 | 140.00 45.00 |
| NAKAMOTO WESLEY | 010-215-10-00019 | WILLOW CREST LT 14C | 2015 | 1,081.92 | 143.79 | 45.00 |
| NASH CHRISTOPHER | 003-251-36-00018 | GREEN ACRES BLK 8 LT 1 | 2014 2015 | 5,960.54 5,830.02 | 1,105.47 774.83 | 102.72 45.00 |
| NATIONWIDE ADVANTAGE MORTGAGE COMPANY | 004-043-34-00013 | MOUNTAIN VIEW BLK 18 LT 4 N3-W2 | 2015 | 2,698.92 | 358.70 | 45.00 <i>dh</i> |
| NATIVE VILLAGE OF TYONEK | 002-181-10-00013 | GAY BLK 1A | 2015 | 71,524.32 | 9,505.87 | 45.00 |
| NAYOKPUK DEBRA L | 006-302-52-00013 | WONDER PARK BLK 2 LT 1 | 2015 | 2,650.41 | 352.25 | 45.00 |
| NEISINGER NAOMI RUTH | 050-781-34-00011 | UPPER EAGLE RIVER ESTATES BLK 1 LT 7B | 2015 | 81.48 | 10.48 | 45.00 |
| NEISINGER NAOMI RUTH | 050-781-33-00013 | UPPER EAGLE RIVER ESTATES BLK 1 LT 7A | 2015 | 140.74 | 18.08 | 45.00 |
| NETTLE JUDY C | 019-114-62-00016 | PIONEER SQUARE BLK 2 LT 5A | 2015 | 1,153.66 | 148.27 | 45.00 <i>dh</i> |
| NEWCITY KENNETH W SR | 009-165-70-00013 | HEATHER MEADOWS BLK 3 LT 18 | 2015 | 1,477.93 | 189.93 | 45.00 |
| NEXT LEVEL REALTY LLC | 002-162-22-00018 | THIRD ADDITION TO TOWNSITE OF ANCHORAGE BLK 27D LT 4 | 2015 | 3,444.21 | 457.76 | 45.00 <i>dh</i> |
| NGUYEN CHINH VAN | 051-061-68-00015 | ENLUTNA HEIGHTS BLK 2 LT 8D | 2015 | 1,503.91 | 197.06 | 45.00 <i>dh</i> |
| NICHOLAS JANE | 014-221-35-00010 | LAZY ACRES LT 17 | 2014 2015 | 1,692.74 1,662.57 | 313.94 220.96 | 134.42 45.00 |
| NICKERSON CHARLES | 014-272-10-00016 | HALO BLK 1 LT 9 | <i>dh</i> 2015 | 2,424.03 | 322.16 | 45.00 |
| NICKERSON CHARLES | 014-272-09-00018 | HALO BLK 1 LT 8 | <i>dh</i> 2015 | 3,914.61 | 520.26 | 45.00 |
| NICKERSON STEVEN H | 018-032-61-00013 | OCEANVIEW NORTH #3 BLK 15 LT 61 | <i>dh</i> 2015 | 2,600.62 3,143.60 | 403.99 | 45.00 |
| NIGGLAYSEN RODGER T | 050-153-25-00011 | G A PHILLIPS ADDITION BLK 2 LT 2 | 2015 | 2,196.07 | 282.22 | 45.00 <i>dh</i> |



Page 46 of 73
2016-020271-0

Exhibit A
Page 40 of 67 Pages
Case # 3AN-16-05175CI

TAX FORECLOSURE LIST

| NAME | PARCEL ID | LEGAL DESCR | YEAR | PRINCIPAL | INTEREST/ PENALTY | COST |
|-------------------------------------------------------------------------------------------|------------------|--------------------------------------------------------------|--------------|------------------------|------------------------|-----------------|
| NOONAN DANIEL J & KATHLEEN P | 014-134-20-00314 | ROSEWOOD PARK ESTATES BLK 2 LT 3 73RD CONDOS UNIT 3 | 2015 | 154.90 | 4.06 | 45.00 |
| NORQUIST JOHN | 012-182-02-01519 | FOXBRIDGE LT 1A FOXWOOD PHASE 1 UNIT 2-G | 2015 | 117.84 | 2.58 | 45.00 <i>dh</i> |
| NORTHERN LODGING LLC | 002-084-53-00019 | ORIGINAL TOWNSITE OF ANCHORAGE BLK 118 LT 8A | 2014 2015 | 81,272.49 86,547.72 | 15,073.12 11,502.55 | 140.00 45.00 |
| NORTHRIM BANK | 014-114-06-50013 | JOHNSON-YOUNG BLK 1 LT 4 CHANDLERS COVE REMAINDER | 2014 2015 | 2,121.16 2,197.65 | 393.41 292.07 | 140.00 45.00 |
| NYBORG ARMAND | 002-163-31-00017 | THIRD ADDITION TO TOWNSITE OF ANCHORAGE BLK 35B LT 5 | 2014 2015 | 7,317.73 7,458.78 | 1,357.18 991.31 | 140.00 45.00 |
| NYBORG ARMAND A | 010-136-11-00015 | SCHANTZ LT 7 | 2014 2015 | 5,846.69 5,772.69 | 1,084.36 767.21 | 140.00 45.00 |
| NYMAN CHRISTOPHER F | 003-111-45-00015 | THIRD ADDITION TO TOWNSITE OF ANCHORAGE BLK 21B LT 8 | 2015 | 2,434.32 | 323.54 | 45.00 <i>dh</i> |
| O'REILLY VINCENT & MARGARET | 090-021-20-00013 | US SURVEY 3201 LT 11 TION R1W SEC 9/10 SM | 2014 2015 | 2,327.34 2,600.27 | 431.64 345.58 | 140.00 45.00 |
| OATES THOMAS W | 006-113-27-00016 | KLUANE TERRACE TRAILER EST #2 BLK 2 LT 8 | 2015 | 2,346.99 | 30.75 | 45.00 <i>dh</i> |
| ODOM JAVIS L & DELOISE | 014-123-29-00011 | CHUGACH MEADOWS BLK 1 LT 8 | 2015 | 1,634.64 | 217.25 | 45.00 <i>dh</i> |
| ODOM JAVIS L & DELOISE | 014-123-28-00013 | CHUGACH MEADOWS BLK 1 LT 9 | 2015 | 1,633.17 | 217.05 | 45.00 <i>dh</i> |
| ODOM JAVIS L & DELOISE | 014-123-27-00015 | CHUGACH MEADOWS BLK 1 LT 10 | 2015 | 1,634.64 | 217.25 | 45.00 <i>dh</i> |
| ODOM JAVIS L & DELOISE | 014-123-26-00017 | CHUGACH MEADOWS BLK 1 LT 11 | 2015 | 1,633.17 | 217.05 | 45.00 <i>dh</i> |
| ODOM JAVIS L & DELOISE | 014-123-08-00015 | CHUGACH MEADOWS BLK 1 LT 3 | 2015 | 6,056.40 | 804.92 | 45.00 <i>dh</i> |
| ODOM JAVIS L & DELOISE | 014-123-07-00017 | CHUGACH MEADOWS BLK 1 LT 4 | 2015 | 5,944.68 | 790.07 | 45.00 <i>dh</i> |
| ODOM JAVIS L & DELOISE | 014-123-06-00019 | CHUGACH MEADOWS BLK 1 LT 5 | 2015 | 5,860.89 | 778.93 | 45.00 <i>dh</i> |
| ODOM JAVIS L & DELOISE | 014-123-05-00011 | CHUGACH MEADOWS BLK 1 LT 6 | 2015 | 5,805.03 | 771.51 | 45.00 <i>dh</i> |
| OGARD ALTON N REVOCABLE TRUST OGARD A N & OGARD A M & SPIDAL M /COTTES OR SUCCR TTE | 006-324-19-00016 | T13N R3W SEC 22 SM LT 39 LESS NW COR | 2015 | 3,229.99 | 56.28 | 45.00 |
| OHRMUND EVERETT | 011-141-40-00013 | DELVIEW BLK 2 LT 14 | 2015 | 629.16 | 80.86 | 45.00 |
| OLDHAM DONALD E & ETHANN C | 002-095-15-00014 | ORIGINAL TOWNSITE OF ANCHORAGE BLK 115 LT 10 | 2014 2015 | 6,715.53 6,795.81 | 1,245.49 903.19 | 140.00 45.00 |
| OLDHAM ETHANN C & HARDMAN RANEY | 050-153-02-00010 | SUNNY SLOPES LT 59 | 2015 | 3,672.83 | 488.13 | 45.00 |



Page 47 of 73
2016-020271-0

Exhibit A

Page 41 of 67 Pages

Case # 3AN-16-05175CI

TAX FORECLOSURE LIST

| NAME | PARCEL ID | LEGAL DESCR | YEAR | PRINCIPAL | INTEREST/ PENALTY | COST |
|-----------------------------------------|------------------|----------------------------------------------------------------|------|-----------|----------------------|-----------------|
| OLDS CHRIS S & CHRISTINE M | 050-071-16-00014 | SCHROEDER EAST BLK 7 LT 14 | 2015 | 972.52 | 129.26 | 45.00 <i>dh</i> |
| OLSON DALE D | 003-115-19-00011 | BEVERS (THIRD ADDN) BLK 4D LT 8 | 2015 | 3,188.43 | 423.75 | 45.00 |
| OLSON DONALD L & ARLENE | 051-441-02-00018 | T15N R1W SEC 29 SM SW4NW4 PTN | 2014 | 409.65 | 75.97 | 140.00 |
| | | | 2015 | 2,838.10 | 377.20 | 45.00 |
| OLSON DONALD L & ARLENE | 051-431-18-00015 | COTTONWOOD HEIGHTS BLK 1 LT 6 | 2014 | 762.09 | 141.35 | 140.00 |
| | | | 2015 | 867.84 | 115.33 | 45.00 |
| OLSON DONALD L & ARLENE E | 051-431-17-00017 | COTTONWOOD HEIGHTS BLK 1 LT 7 | 2014 | 524.02 | 97.18 | 140.00 |
| | | | 2015 | 585.79 | 77.85 | 45.00 |
| OLSON DONALD L & ARLENE E | 051-431-16-00019 | COTTONWOOD HEIGHTS BLK 1 LT 8 | 2014 | 864.50 | 160.35 | 140.00 |
| | | | 2015 | 966.82 | 128.50 | 45.00 |
| OLSON KAROL E | 011-386-11-00015 | CAMPBELL WOODS #3 BLK 5 LT 1-I | 2015 | 2,812.11 | 373.75 | 45.00 <i>dh</i> |
| OLSON LEE F & MARGARET J | 007-201-23-00314 | CENTURY VILLAGE #1 BLK 3 TR A DEEPWOOD 2 UNIT A-3 | 2015 | 2,418.86 | 20.90 | 45.00 <i>dh</i> |
| OLSON LEE F TRUSTEE THE OLSON FAMILY | 007-191-49-00015 | CENTURY VILLAGE #1 BLK 2 LT 11 | 2014 | 1,703.23 | 315.88 | 140.00 |
| | | | 2015 | 2,000.68 | 265.89 | 45.00 |
| ORNDORFF DOUGLAS & DEBORAH | 014-291-66-00018 | MOOREHAND #3 LT 12 | 2014 | 1,505.49 | 279.21 | 140.00 |
| | | | 2015 | 1,608.18 | 213.74 | 45.00 |
| ORT VERNON J | 051-282-27-00013 | T15N R2W SEC 25 SM LT 81 | 2014 | 1,960.91 | 64.66 | |
| | | | 2015 | 3,768.32 | 500.83 | 45.00 |
| ORTON BRANDY ELAINE | 011-212-14-00017 | LAKEHURST BLK 3 LT 4 | 2015 | 2,811.86 | 365.35 | 45.00 <i>dh</i> |
| OSOWSKI CHRISTOPHER J | 015-092-17-00012 | PROSPECT HEIGHTS #1 BLK 6 LT 14 | 2014 | 7,725.20 | 1,432.75 | 140.00 |
| | | | 2015 | 7,767.72 | 1,032.38 | 45.00 |
| OSOWSKI EDWIN L | 006-041-10-00015 | T13N R3W SEC 13 SM LT 7 S75' W168' | 2015 | 2,704.80 | 347.60 | 45.00 |
| OSOWSKI EDWIN L | 005-052-09-00015 | LAWRENCE (1948) BLK 6 LT 10A | 2015 | 2,956.17 | 379.91 | 45.00 |
| OSWALD THOMAS D | 005-162-03-14115 | RUSSIAN JACK MANOR TR 2 ANCHORAGE MANORHOUSE UNIT A22 | 2015 | 904.05 | 120.14 | 45.00 <i>dh</i> |
| OSWALD TOMMY | 005-162-03-14214 | RUSSIAN JACK MANOR TR 2 ANCHORAGE MANORHOUSE UNIT A21 | 2014 | 588.57 | 92.09 | 140.00 |
| | | | 2015 | 996.66 | 132.46 | 45.00 <i>dh</i> |
| OSWALD TOMMY | 005-162-03-13711 | RUSSIAN JACK MANOR TR 2 ANCHORAGE MANORHOUSE UNIT A18 | 2015 | 1,380.33 | 183.46 | 45.00 |
| OSWALD TOMMY | 005-162-03-12812 | RUSSIAN JACK MANOR TR 2 ANCHORAGE MANORHOUSE UNIT A07 | 2015 | 1,362.69 | 181.10 | 45.00 |
| OSWALD TOMMY | 005-162-03-12614 | RUSSIAN JACK MANOR TR 2 ANCHORAGE MANORHOUSE UNIT A05 | 2015 | 981.96 | 130.51 | 45.00 <i>dh</i> |



Page 48 of 73
2016-020271-0

Exhibit A
Page 42 of 67 Pages
Case # 3AN-16-05175CI

TAX FORECLOSURE LIST

| NAME | PARCEL ID | LEGAL DESCR | YEAR | PRINCIPAL | INTEREST/ PENALTY | COST |
|-----------------------------------------------------------------------|------------------|----------------------------------------------------------------|------|-----------|----------------------|--------|
| OSWALD TOMMY | 005-162-03-05410 | RUSSIAN JACK MANOR TR 2 ANCHORAGE MANORHOUSE UNIT E03 | 2015 | 1,461.18 | 194.20 | 45.00 |
| OSWALD TOMMY | 005-162-03-05311 | RUSSIAN JACK MANOR TR 2 ANCHORAGE MANORHOUSE UNIT E04 | 2015 | 1,461.18 | 194.20 | 45.00 |
| OSWALD TOMMY | 006-144-49-00015 | DEBARR VISTA #2 BLK 6 LT 8 | 2014 | 3,373.49 | 625.66 | 140.00 |
| | | | 2015 | 3,091.41 | 410.86 | 45.00 |
| OSWALD TOMMY | 005-162-03-14818 | RUSSIAN JACK MANOR TR 2 ANCHORAGE MANORHOUSE UNIT D03 | 2014 | 641.89 | 116.23 | 140.00 |
| | | | 2015 | 1,461.18 | 194.20 | 45.00 |
| OSWALD TOMMY | 005-162-03-14313 | RUSSIAN JACK MANOR TR 2 ANCHORAGE MANORHOUSE UNIT A24 | 2014 | 632.16 | 114.47 | 140.00 |
| | | | 2015 | 1,380.33 | 183.46 | 45.00 |
| OSWALD TOMMY | 010-124-15-00012 | CONROY RUSHTON BLK 3 LT 15 | 2015 | 2,812.11 | 373.75 | 45.00 |
| OSWALD TOMMY D | 007-011-22-00012 | COLLEGE HEIGHTS BLK 8 LT 13 | 2014 | 1,781.12 | 330.34 | 140.00 |
| | | | 2015 | 1,753.71 | 233.08 | 45.00 |
| OSWALD TOMMY D | 015-112-39-00012 | LEACH LT 1 | 2015 | 4,626.09 | 614.83 | 45.00 |
| OSWALD TOMMY D | 005-162-03-12416 | RUSSIAN JACK MANOR TR 2 ANCHORAGE MANORHOUSE UNIT A03 | 2015 | 981.96 | 130.51 | 45.00 |
| OSWALD TOMMY D | 005-162-03-12317 | RUSSIAN JACK MANOR TR 2 ANCHORAGE MANORHOUSE UNIT A04 | 2015 | 981.96 | 130.51 | 45.00 |
| OSWALD TOMMY D | 005-162-03-10915 | RUSSIAN JACK MANOR TR 2 ANCHORAGE MANORHOUSE UNIT B11 | 2015 | 992.25 | 131.87 | 45.00 |
| OSWALD TOMMY D | 005-162-03-13513 | RUSSIAN JACK MANOR TR 2 ANCHORAGE MANORHOUSE UNIT A16 | 2015 | 1,374.45 | 182.67 | 45.00 |
| OVERHEAD DOOR CO OF ANCHORAGE | 010-024-09-00017 | WOODLAND PARK LT 5K | 2014 | 4,875.99 | 904.32 | 140.00 |
| | | | 2015 | 4,943.61 | 657.02 | 45.00 |
| OVERHEAD DOOR CO OF ANCHORAGE INC | 007-011-25-00015 | COLLEGE HEIGHTS BLK 8 LT 16 | 2014 | 1,781.12 | 330.34 | 140.00 |
| | | | 2015 | 1,765.47 | 234.63 | 45.00 |
| OVERHEAD DOOR COMPANY OF ANCHORAGE INC | 010-024-10-00015 | WOODLAND PARK LT 4K | 2015 | 1,067.22 | 141.84 | 45.00 |
| OVERHEAD DOOR COMPANY OF ANCHORAGE INC | 007-011-24-00018 | COLLEGE HEIGHTS BLK 8 LT 15 | 2014 | 4,696.23 | 870.98 | 79.83 |
| | | | 2015 | 4,737.81 | 629.68 | 45.00 |
| OWNSBY DAVID W & LAURA J | 014-181-20-00018 | ABBOTT LOOP MANOR BLK 2 LT 7 | 2014 | 3,941.23 | 730.95 | 140.00 |
| | | | 2015 | 3,867.57 | 514.02 | 45.00 |
| PALMER L G & ASCONE T & JOHNSON R & HARNISH N P DUNLAP DONALD W | 006-321-23-00212 | PALMER LT 2 BAVARIAN VILLAGE UNIT B2 | 2015 | 1,415.61 | 188.14 | 45.00 |
| PANNELL-PETERKIN C R/TRUST PANNELL TERRIE J/TRUSTEE | 010-106-23-00013 | ROBERTS BLK 2 LT 11 | 2014 | 470.68 | 80.97 | 140.00 |
| | | | 2015 | 767.34 | 101.99 | 45.00 |



Page 49 of 73

2016-020271-0

Exhibit A

Page 43 of 67 Pages

Case # 3AN-16-05175CI

TAX FORECLOSURE LIST

| NAME | PARCEL ID | LEGAL DESCR | YEAR | PRINCIPAL | INTEREST/ PENALTY | COST |
|--------------------------------------------------------------------------------|------------------|-------------------------------------------------------------------------|--------------|----------------------------|----------------------|---------------------------|
| PARAOAN ORLANDO & LOURDES | 012-502-19-00019 | LAUREL ACRES BLK 1 LT 14 | 2015 | 144.06 | 19.14 | 45.00 <i>dh</i> |
| PARAOAN ORLANDO & LOURDES | 012-502-18-00011 | LAUREL ACRES BLK 1 LT 15 | 2015 | 144.06 | 19.14 | 45.00 <i>dh</i> |
| PARAOAN ORLANDO & LOURDES | 012-491-11-00012 | LAUREL ACRES BLK 12 LT 26 | 2015 | 188.16 | 25.01 | 45.00 <i>dh</i> |
| PARK STRIP PROPERTIES LLC | 010-346-25-00010 | SPERSTAD BLK F LT 8A | 2014 2015 | 18,933.22 19,558.35 | 3,511.42 2,599.39 | 140.00 45.00 |
| PARK STRIP PROPERTIES LLC | 002-143-62-00014 | THIRD ADDITION TO TOWNSITE OF ANCHORAGE BLK 12B LT 9A | 2014 2015 | 11,924.08 12,114.27 | 2,211.48 1,610.03 | 140.00 45.00 |
| PARKER KARRI A | 011-382-27-00010 | CAMPBELL WOODS #1 BLK 3 LT 27 | 2015 | 2,916.64 | 25.20 | 45.00 <i>dh</i> |
| PARRETT NANCY | 003-152-51-00017 | EASTCHESTER URBAN RENEWAL R-16 BLK 2 LT 19 | 2015 | <i>dh</i> 880.40 902.60 | 3.93 7.80 | 45.00 |
| PARRY ELAINE | 006-151-34-00319 | TOWNE EAST BLK 2 LT 8 TOWNE EAST PLAZA PHASE 2 UNIT D3 | 2015 | 119.74 | 2.62 | 45.00 <i>dh</i> |
| PATNODE PATRICK J | 050-315-54-00016 | ROSEBERRY PARK ESTATES PATNODE HOMESTEAD TRACT | 2015 | 4,618.75 | 613.86 | 45.00 |
| PATRAWKE GEORGE H | 010-196-26-00017 | LAKEWAY BLK 2 LT 3 | 2014 2015 | 585.72 1,149.54 | 106.05 152.79 | 60.00 45.00 |
| PAULSEN FREDERICK A | 010-084-26-00015 | NEW MCRAE BLK 1 LT 3 W50' N148' | 2015 | 1,312.71 | 168.69 | 45.00 <i>dh</i> |
| PEARCY NANCY | 016-203-08-00112 | GREGG BLK 2 LT 5 SOUTHSIDE ESTATES PHASE 2 UNIT C-01 | 2014 | 1,857.39 | 40.65 | <i>dh</i> |
| PEARSON PATRICIA | 003-114-07-00019 | ANNLYS (OF THIRD ADDITION TO TOWNSITE OF ANCHORAGE) BLK 19D LT 12 | 2015 | 1,319.64 | 11.40 | 45.00 <i>dh</i> |
| PEDERSON MANCEL O & LORRAINE | 051-411-17-00019 | THUNDERBIRD FALLS LT 5 | 2014 2015 | 4,504.71 4,622.60 | 835.47 614.36 | 140.00 45.00 |
| PENA MARISOL | 004-037-26-00011 | MOUNTAIN VIEW BLK 9 LT 3A | 2015 | 1,666.98 | 221.55 | 45.00 <i>dh</i> |
| PENSCO TRUST COMPANY FBO KATELEEN M HOOSIER IRA PENSCO ACCOUNT #20004751 | 012-472-16-00011 | BAYSHORE WEST #1 BLK 5 LT 22 | 2015 | 252.34 | 32.42 | 45.00 |
| PEPEK BARBARA 50% & WIRLS DAVID C 50% | 001-164-22-00015 | ROMIG PARK BLK 1 LT 20 | 2015 | 3,062.56 | 67.03 | 45.00 <i>dh</i> |
| PERKINS JAMES F & DEBORA G | 007-012-12-00011 | COLLEGE HEIGHTS BLK 7 LT 3 | 2014 2015 | 1,619.33 1,590.54 | 300.33 211.39 | 140.00 45.00 <i>dh</i> |
| PERKINS JAMES F & DEBORA G | 007-011-23-00010 | COLLEGE HEIGHTS BLK 8 LT 14 | 2014 2015 | 1,821.56 1,788.99 | 337.84 237.77 | 140.00 45.00 <i>dh</i> |
| PETERKIN MATTHEW S | 005-031-19-00018 | FAIRVIEW EXTENSION BLK 30 LT 13A | 2015 | 3,066.42 | 407.54 | 45.00 |
| PETERS ROGER | 006-294-39-00019 | WONDER PARK #4 BLK 2 LT 10 | 2015 | 104.09 | 13.38 | 45.00 |
| PETERS ROGER A | 006-063-48-00019 | WATSON LT 4 | 2015 | 197.61 | 25.40 | 45.00 <i>dh</i> |



Page 50 of 73
2016-020271-0

Exhibit A

Page 44 of 67 Pages

Case # 3AN-16-05175CI

TAX FORECLOSURE LIST

| NAME | PARCEL ID | LEGAL DESCR | YEAR | PRINCIPAL | INTEREST/ PENALTY | COST |
|---------------------------------------------------------------------|------------------|------------------------------------------------------------|--------------|-------------------------------|----------------------|-----------------|
| PETERS ROGER A | 005-027-34-00015 | FAIRVIEW BLK 10 LT 20 | 2015 | 38.34 | 4.92 | 45.00 <i>dh</i> |
| PETERS ROGER A | 005-027-33-00017 | FAIRVIEW BLK 10 LT 19 | 2015 | 55.40 | 7.12 | 45.00 <i>dh</i> |
| PETERSON GARY & KATHLEEN | 005-027-61-00018 | FAIRVIEW BLK 10 LTS 5 & 6 | 2015 | <i>dh</i> 5768.40 7,576.28 | 65.46 | 45.00 |
| PETERSON GARY & KATHLEEN | 006-292-19-00015 | WONDER PARK TR D LT D3B | 2015 | <i>dh</i> 5196.68 5,641.96 | 23.20 749.82 | 45.00 |
| PETRANOVICH FRANK N | 051-231-22-00011 | T15N R1W SEC 18 SM LT 155 W2 | 2014 2015 | 1,820.77 1,886.19 | 308.02 250.68 | 140.00 45.00 |
| PHELAN RICHARD H | 076-031-09-00013 | RAVEN MOUNTAIN ESTATES #1 BLK 2 LT 9 | 2015 | 402.67 | 53.51 | 45.00 |
| PHELPS BYRON J | 018-381-11-00019 | TURNAGAIN VIEW #1 BLK 3 LT 28 | 2015 | 482.57 | 10.56 | 45.00 <i>dh</i> |
| PHILLIP PAUL WEIDNER | 017-092-03-00010 | T12N R3W SEC 35 SM W2SW4SE4NW4 & SE4SW4NW4 PARCEL 15 | 2015 | 1,802.77 | 31.41 | 45.00 |
| PHILLIPS CURTIS WILLIAM | 051-291-17-00015 | HENKINS BLK 4 TR 3 | 2015 | 680.85 | 90.11 | 45.00 |
| PHILLIPS CURTIS WILLIAM | 051-291-06-00018 | HENKINS BLK 4 LT 1 | 2015 | 994.88 | 132.12 | 45.00 |
| PIERSCE TRACIE AKA PIKE TRACIE | 014-241-47-00013 | FOX LAIR LT 11 | 2014 2015 | 3,945.73 4,254.18 | 731.80 565.39 | 140.00 45.00 |
| PLESSINGER DEBORAH L & ROBBINS VERNON O | 017-444-01-00017 | T12N R3W SEC 26 SM E2NE4NE4NW4 | 2015 | 1,098.99 | 146.06 | 45.00 <i>dh</i> |
| POE NIDA M LIFE ESTATE | 006-202-75-00016 | THE FOOTHILLS BLK 1 LT 1A | 2015 | <i>dh</i> 60.91 1,840.88 | .27 236.53 | 45.00 |
| POMERANTZ JACK | 010-181-58-06319 | NORTHSHORE TR A NORTHSHORE PHASE 3 UNIT 53-BLDG G | 2015 | 2,296.14 | 305.17 | 45.00 <i>dh</i> |
| POMPURA JOHN T | 003-145-45-00013 | THIRD ADDITION TO TOWNSITE OF ANCHORAGE BLK 26A LT 9 | 2015 | 1,455.30 | 193.42 | 45.00 <i>dh</i> |
| POPE KEVIN W & FREDERICKSON POPE LEIGH ANN | 050-173-27-00015 | WASCHE LT 2 | 2015 | 6,178.04 | 821.07 | 45.00 <i>dh</i> |
| POPE RACHAEL A | 051-171-21-00011 | T15N R1W SEC 18 SM LT 40 | 2015 | 5,222.33 | 114.31 | 45.00 |
| PORCELLI ROBERT E & SANDRA L | 005-161-54-00010 | RUSSIAN JACK #1 BLK 4 LT 13 | 2015 | 1,390.63 | 184.82 | 45.00 <i>dh</i> |
| POTTER CREEK LAND COMPANY 50% & POTTER CREEK LAND PARTNERSHIP | 020-311-68-00012 | SOUTHPOINTE TR 1 | 2015 | 1,247.73 | 165.83 | 45.00 |
| POTTER CREEK LAND COMPANY 50% & POTTER CREEK LAND PARTNERSHIP | 020-311-63-00013 | SOUTHPOINTE BLK 3 LT 5 | 2015 | 1,943.83 | 258.34 | 45.00 |
| POTTER CREEK LAND COMPANY 50% & POTTER CREEK LAND PARTNERSHIP | 020-311-58-00013 | SOUTHPOINTE BLK 2 LT 9 | 2015 | 2,304.42 | 306.26 | 45.00 |
| POTTER CREEK LAND COMPANY 50% & POTTER CREEK LAND PARTNERSHIP | 020-311-57-00015 | SOUTHPOINTE BLK 2 LT 8 | 2015 | 1,946.22 | 258.66 | 45.00 |



Page 51 of 73
2016-020271-0

Exhibit A
Page 45 of 67 Pages
Case # 3AN-16-05175CI

TAX FORECLOSURE LIST

| NAME | PARCEL ID | LEGAL DESCR | YEAR | PRINCIPAL | INTEREST/ PENALTY | COST |
|-----------------------------------------------------------------------------------------|------------------|----------------------------------------------------------------|--------------|----------------------|----------------------|------------------|
| POTTER CREEK LAND COMPANY 50% & POTTER CREEK LAND PARTNERSHIP | 020-311-56-00017 | SOUTHPOINTE BLK 2 LT 7 | 2015 | 1,939.05 | 257.71 | 45.00 |
| POTTER CREEK LAND COMPANY 50% & POTTER CREEK LAND PARTNERSHIP | 020-311-55-00019 | SOUTHPOINTE BLK 2 LT 6 | 2015 | 1,939.05 | 257.71 | 45.00 |
| POWELL DORAN/PER REP POWELL DARION G ESTATE OF | 012-465-24-00019 | PATRICIA BLK 8 LT 6 | 2015 | 141.12 | 18.77 | 45.00 |
| POWELL DORAN/PER REP POWELL DARION G ESTATE OF | 012-465-23-00011 | PATRICIA BLK 8 LT 5 | 2015 | 148.47 | 19.72 | 45.00 |
| POWERS BILLY | 020-091-29-00012 | SUSITNA VIEW ESTATES BLK 3 LT 9 | 2014 2015 | 1,514.10 1,614.82 | 280.82 214.61 | 140.00 45.00 |
| POWERS BILLY RAY | 004-124-34-00011 | GRANDVIEW GARDENS BLK 8 LT 7 | 2014 2015 | 3,057.41 2,951.76 | 567.03 392.30 | 140.00 45.00 |
| POWERS MARK DAVID | 008-022-35-00119 | WENTWORTH BLK 3 LT 14 WENTWORTH UNIT 1 | 2015 | 230.77 | 3.02 | 45.00 <i>dlr</i> |
| POWERS NANCY ANN | 010-062-02-00012 | SATELLITE PARK #1 BLK 2 LT 1B | 2014 2015 | 3,052.92 3,053.19 | 566.21 405.78 | 140.00 45.00 |
| PRAISE TEMPLE WAY OF THE CROSS CHURCH OF CHRIST 1/3 & MCCREA E 1/3 & MCCREA L 1/3 | 002-041-04-00012 | NORTH ADDITION TO TOWNSITE OF ANCHORAGE BLK 0 LT 10A | 2014 2015 | 3,677.29 3,656.58 | 682.01 485.97 | 140.00 45.00 |
| PRIGGE CHRISTOPHER L & ELIZABETH A | 014-251-40-00017 | HARDING LT 1 | 2015 | 4,984.77 | 662.49 | 45.00 <i>dlr</i> |
| PROSSER MAYLEN | 018-163-51-00017 | SUNSET VIEW BLK 3 LT 32 | 2014 2015 | 3,753.98 3,869.04 | 696.23 514.20 | 140.00 45.00 |
| PROTEMAN BRYAN T | 020-041-21-00014 | MAUN BLK 2 LT 1 | 2015 | 100.11 | 12.86 | 45.00 <i>dlr</i> |
| PRZYBYLA DIANE | 013-066-02-01711 | CAPTAIN JAMES COOK TR ENDEAVOUR ENDEAVOUR UNIT 203 | 2015 | 1,619.36 | 215.22 | 45.00 <i>dlr</i> |
| RALPH AARON C | 051-132-22-00011 | SCIMITAR #1 BLK 2 LT 14 | 2015 | 4,484.29 | 595.97 | 45.00 <i>dlr</i> |
| RAMOS PHILIP A & LIV L | 012-231-38-00015 | ASCOT VILLAGE BLK 1 LT 22 | 2014 2015 | 4,333.71 4,426.17 | 803.75 588.26 | 140.00 45.00 |
| RANDALL CRANDEL D | 012-501-17-00015 | LAUREL ACRES BLK 6 LT 20 | 2015 | 149.94 | 19.94 | 45.00 <i>dlr</i> |
| RANDALL MARIAN E & CASHEN MARTHA L | 015-131-05-00013 | KASHLOF HILLS BLK 9 LT 1 | 2015 | 3,837.81 | 510.06 | 75.00 <i>dlr</i> |
| RANDAZZO KATHERINE | 006-176-24-00010 | C & G BLK 2 LT 17 | 2014 2015 | 2,729.35 2,860.62 | 506.20 380.18 | 140.00 45.00 |
| RANON ENCARNACION C LIV TRUST RANON ENCARNACION C/TRUSTEE | 007-126-56-00016 | PATTERSON PARKWAY BLK 1 LT 36 | 2015 | 3,507.42 | 466.14 | 45.00 <i>dlr</i> |
| RASMUSSEN JACK O | 005-162-03-09016 | RUSSIAN JACK MANOR TR 2 ANCHORAGE MANORHOUSE UNIT C24 | 2015 | 1,256.85 | 167.04 | 45.00 |
| RAYMOND LEE E & TEXAS GAIL | 050-541-03-00014 | EKLUND #1 BLK 4 LT 1 | 2015 | 563.94 | 72.47 | 45.00 |
| RAYMOND LEE E & TEXAS GAIL | 050-161-22-00011 | JESSE D NICHOLS LT 7A | 2015 | 2,298.29 | 295.36 | 45.00 |

Exhibit A

Page 46 of 67 Pages

Case # 3AN-16-05175CI



Page 52 of 73
2016-020271-0

TAX FORECLOSURE LIST

| NAME | PARCEL ID | LEGAL DESCR | YEAR | PRINCIPAL | INTEREST/ PENALTY | COST |
|------------------------------------------------------------------------------|------------------|--------------------------------------------------------------------|--------------|------------------------------------------|----------------------------|------------------|
| RAYMOND LLOYD & JUDITH C | 003-145-41-00012 | THIRD ADDITION TO TOWNSITE OF ANCHORAGE BLK 26D LT 11 | 2014 2015 | 3,294.10 3,062.01 | 610.95 406.95 | 140.00 45.00 |
| REAMER KENNETH C & REAMER GARY ALLEN | 051-153-26-00018 | T15N R1W SEC 8 SM LT 200 | 2014 2015 | 891.73 3,361.52 1868.28 | 11.69 446.76 | 45.00 |
| REED ASHLEY | 006-031-58-00510 | T13N R3W SEC 13 SM LT-19C VICTORIA HILLS PHASE 2 UNIT B-2 | 2015 | 1,165.57 | 139.28 | 45.00 |
| REED ASHLEY K & TERRY L | 001-233-38-00014 | TURNAGAIN HEIGHTS #1 BLK D LT 16 | 2014 2015 | 7,359.67 7,818.93 | 1,364.95 1,039.17 | 140.00 45.00 |
| REESE ROGER K & PATRICIA ANN REVOCABLE TRUSTS REESE R K & P A TRUSTEES | 014-091-18-00013 | HOPF LT 1 | 2015 | 350.22 | 7.67 | 45.00 |
| REETZ ANTHONY W & CHARLENE L | 018-332-12-00010 | T12N R3W SEC 33 SM LT 222 | 2014 2015 | 2,131.51 2,170.72 | 395.33 288.50 | 140.00 45.00 |
| REETZ ANTHONY W & CHARLENE L | 018-331-12-00012 | T12N R3W SEC 33 SM LT 219 | 2014 2015 | 2,195.88 2,236.39 | 407.24 297.22 | 140.00 45.00 |
| REEVES MICHAEL VERNON EARL | 003-145-09-00019 | THIRD ADDITION TO TOWNSITE OF ANCHORAGE BLK 26C LT 3 | 2014 2015 | 3,297.09 3,023.79 | 611.50 401.88 | 140.00 45.00 |
| REISER JANET | 008-032-14-04610 | T13N R3W SEC 28 SM LT 24 COLLEGE PLACE UNIT F202 | 2015 | 1,574.37 | 209.24 | 45.00 |
| RESTAURANTS NORTHWEST INC | 009-232-07-00013 | CAMPBELL PARK ACRES LT 44 | 2014 2015 | 19,096.82 34,643.66 | 79.75 4,604.27 | 45.00 |
| RESTAURANTS NORTHWEST INC | 008-041-35-00010 | RENNER LT 9C | 2015 | 13,044.78 | 1,733.71 | 45.00 |
| REYNOLDS WADE WRIGHT | 015-011-38-00018 | ZODIAK MANOR ALASKA BLK 4 LT 25 | 2015 | 1,649.34 | 219.21 | 45.00 |
| REYNOLDS WADE WRIGHT | 015-011-37-00010 | ZODIAK MANOR ALASKA BLK 4 LT 24 | 2015 | 2,427.77 | 322.59 | 45.00 |
| RHODE FUMIKO | 010-191-31-00018 | BROADMOOR ESTATES BLK 2 LT 2 | 2015 | 126.88 | 1.66 | 45.00 |
| RICHARDS DOROTHY N | 015-322-04-00011 | VALLI VUE ESTATES #1 BLK 1 LT 32 | 2014 2015 | 4,403.68 4,687.22 | 816.72 622.95 | 140.00 45.00 |
| RICHARDSON FARRIE M | 006-176-17-00014 | C & G BLK 1 LT 10 | 2015 | 3,347.19 | 444.85 | 45.00 |
| RICHARDSON PAUL K | 076-013-35-00917 | ALYESKA BLK 6A TR B SNOW VIEW UNIT 09 BLDG 2 | 2015 | 2,199.12 | 292.28 | 45.00 |
| RICHARDSON PAUL K | 020-551-06-00013 | RABBIT CREEK VIEW & HEIGHTS BLK 1H LT 27A | 2015 | 2,973.32 | 395.17 | 45.00 |
| RICKER DONALD R | 010-098-01-00018 | WOODLAND PARK #2 BLK 8 LT 30 | 2014 2015 | 1,022.32 2,140.62 | 22.38 284.49 | 45.00 |
| RIMANDO CAROLYN P | 015-043-38-00011 | ZODIAK MANOR ALASKA BLK 1 LT 12 | 2014 2015 | 5,563.22 8,427.51 | 23.23 1,120.06 | 45.00 |
| RITTER ANASTASIA | 006-041-49-02316 | SCANDIA LT 22H GRAND LARRY UNIT B-11 | 2014 2015 | 1,391.64 1,292.13 | 258.10 171.73 | 140.00 45.00 |



Page 53 of 73
2016-020271-0

Exhibit A
Page 47 of 67 Pages
Case # 3AN-16-05175CI

TAX FORECLOSURE LIST

| NAME | PARCEL ID | LEGAL DESCR | YEAR | PRINCIPAL | INTEREST/ PENALTY | COST |
|------------------------------------------|------------------|-------------------------------------------------|-------------------------|--------------------------|----------------------|---------------------------|
| ROBBINS JOHN M & KOZISEK-ROBBINS LOIS | 017-432-07-00019 | MOUNTAIN PARK ESTATES #2 BLK 7 LT 9 | 2015 | 521.12 | 4.50 | 45.00 <i>dlr</i> |
| ROBERTSON THOMAS J | 005-047-03-00018 | VANOVER BLK 1 LT 9 | 2015 | 921.69 | 122.50 | 45.00 |
| ROBERTSON THOMAS J | 005-047-04-00016 | VANOVER BLK 1 LT 8 | 2015 | 2,687.16 | 357.14 | 45.00 |
| RODRIGUEZ GENARO | 010-032-22-00013 | NEWELL (SUBD OF MCRAE LT 18) LT A (OF LT 18) | 2014 2015 | 3,216.20 3,360.42 | 596.50 446.61 | 120.88 45.00 |
| ROGGASCHE KENDRA S | 011-161-26-00010 | T12N R4W SEC 10 SM LT 14 E2 | <i>dlr</i> 2014 2015 | <i>90.54</i> 4,130.70 | <i>.40</i> 549.00 | 50.74 45.00 |
| ROOSDETT RANDY & ROOSDETT SKYLAR | 016-123-03-00014 | TURNAGAIN BLK 1 LT 11 | 2015 | 1,211.28 | 160.98 | 45.00 |
| ROOSDETT RANDY L | 012-272-95-00019 | K & N TR 3 | 2015 | 1,145.13 | 152.20 | 45.00 |
| ROOSDETT RANDY L | 012-272-52-00010 | GEORGEVILLE ESTATES BLK 1 LT 8 | 2015 | 1,280.37 | 170.17 | 45.00 |
| ROOSDETT RANDY L | 017-092-79-00010 | EQUESTRIAN HEIGHTS BLK 3 TR C | 2015 | 1,662.73 | 220.99 | 45.00 |
| ROOSDETT RANDY L | 017-092-78-00012 | EQUESTRIAN HEIGHTS BLK 3 TR D | 2015 | 1,364.13 | 181.30 | 45.00 |
| ROOSDETT RANDY L | 017-092-77-00014 | EQUESTRIAN HEIGHTS BLK 3 LT 9 | 2015 | 573.65 | 76.23 | 45.00 |
| ROOSDETT RANDY L | 017-092-76-00016 | EQUESTRIAN HEIGHTS BLK 3 LT 10 | 2015 | 638.08 | 84.79 | 45.00 |
| ROOSDETT RANDY L | 017-092-75-00018 | EQUESTRIAN HEIGHTS BLK 3 LT 11 | 2015 | 581.09 | 77.23 | 45.00 |
| ROOSDETT RANDY L | 017-092-74-00011 | EQUESTRIAN HEIGHTS BLK 3 LT 12 | 2015 | 595.95 | 79.21 | 45.00 |
| ROOSDETT RANDY L | 017-092-73-00013 | EQUESTRIAN HEIGHTS BLK 3 LT 13 | 2015 | 576.13 | 76.58 | 45.00 |
| ROOSDETT RANDY L | 017-092-72-00015 | EQUESTRIAN HEIGHTS BLK 2 LT 15 | 2015 | 928.01 | 123.34 | 45.00 |
| ROOSDETT RANDY L | 017-092-71-00017 | EQUESTRIAN HEIGHTS BLK 2 LT 16 | 2015 | 934.20 | 124.15 | 45.00 |
| ROOSDETT RANDY L | 017-092-70-00019 | EQUESTRIAN HEIGHTS BLK 2 LT 17 | 2015 | 934.20 | 124.15 | 45.00 |
| ROOSDETT RANDY L | 017-092-69-00011 | EQUESTRIAN HEIGHTS BLK 2 LT 18 | 2015 | 934.20 | 124.15 | 45.00 |
| ROOSDETT RANDY L | 017-092-68-00013 | EQUESTRIAN HEIGHTS BLK 2 LT 14 | 2015 | 562.50 | 74.77 | 45.00 |
| ROOSDETT RANDY L | 017-092-67-00015 | EQUESTRIAN HEIGHTS BLK 2 LT 13 | 2015 | 569.94 | 75.75 | 45.00 |
| ROOSDETT RANDY L | 017-092-66-00017 | EQUESTRIAN HEIGHTS BLK 2 LT 12 | 2015 | 556.31 | 73.94 | 45.00 |
| ROOSDETT RANDY L | 017-092-65-00019 | EQUESTRIAN HEIGHTS BLK 2 LT 11 | 2015 | 556.31 | 73.94 | 45.00 |
| ROOSDETT RANDY L | 017-092-64-00012 | EQUESTRIAN HEIGHTS BLK 2 LT 10 | 2015 | 563.74 | 74.93 | 45.00 |



Page 54 of 73

2016-020271-0

Exhibit A

Page 48 of 67 Pages

Case # 3AN-16-05175CI

TAX FORECLOSURE LIST

| NAME | PARCEL ID | LEGAL DESCR | YEAR | PRINCIPAL | INTEREST/ PENALTY | COST |
|--------------------------|------------------|-----------------------------------------------------------|--------------|----------------------|----------------------|-----------------|
| ROOSDETT RANDY L | 017-092-63-00014 | EQUESTRIAN HEIGHTS BLK 2 LT 9 | 2015 | 418.78 | 55.66 | 45.00 |
| ROOSDETT RANDY L | 017-092-62-00016 | EQUESTRIAN HEIGHTS BLK 2 LT 8 | 2015 | 371.70 | 49.41 | 45.00 |
| ROOSDETT RANDY L | 017-092-61-00018 | EQUESTRIAN HEIGHTS BLK 2 LT 7 | 2015 | 375.41 | 49.89 | 45.00 |
| ROOSDETT RANDY L | 017-092-60-00010 | EQUESTRIAN HEIGHTS BLK 2 LT 6 | 2015 | 367.98 | 48.91 | 45.00 |
| ROOSDETT RANDY L | 017-092-59-00012 | EQUESTRIAN HEIGHTS BLK 2 TR E | 2015 | 1,180.76 | 156.94 | 45.00 |
| ROOSDETT RANDY L | 017-092-56-00018 | EQUESTRIAN HEIGHTS BLK 1 LT 9 | 2015 | 872.25 | 115.92 | 45.00 |
| ROOSDETT RANDY L | 017-092-55-00010 | EQUESTRIAN HEIGHTS BLK 1 LT 8 | 2015 | 578.61 | 76.89 | 45.00 |
| ROOSDETT RANDY L | 017-092-54-00013 | EQUESTRIAN HEIGHTS BLK 1 LT 7 | 2015 | 552.59 | 73.44 | 45.00 |
| ROOSDETT RANDY L | 017-092-53-00015 | EQUESTRIAN HEIGHTS BLK 1 LT 6 | 2015 | 551.35 | 73.28 | 45.00 |
| ROOSDETT RANDY L | 017-092-52-00017 | EQUESTRIAN HEIGHTS BLK 1 LT 5 | 2015 | 551.35 | 73.28 | 45.00 |
| ROOSDETT RANDY L | 017-092-51-00019 | EQUESTRIAN HEIGHTS BLK 1 LT 4 | 2015 | 551.35 | 73.28 | 45.00 |
| ROOSDETT RANDY L | 017-092-50-00011 | EQUESTRIAN HEIGHTS BLK 1 LT 3 | 2015 | 551.35 | 73.28 | 45.00 |
| ROOSDETT RANDY L | 017-092-49-00013 | EQUESTRIAN HEIGHTS BLK 1 LT 2 | 2015 | 551.35 | 73.28 | 45.00 |
| ROOSDETT RANDY L | 017-092-48-00015 | EQUESTRIAN HEIGHTS BLK 1 LT 1 | 2015 | 560.02 | 74.43 | 45.00 |
| ROSS RONALD D | 020-093-28-00010 | T11N R3W SEC 3 SM BLM LOT 1 AKA PARCEL 16 | 2014 2015 | 3,238.29 3,181.75 | 600.59 422.87 | 140.00 45.00 |
| ROSS THOMAS W & SUSAN K | 051-303-20-00012 | KENDALL LT 2 | 2014 2015 | 4,603.13 5,105.34 | 853.73 678.52 | 140.00 45.00 |
| ROSSBERG KELLY NATHANIEL | 017-091-79-00012 | SLEEPY ACRES LT 2 | 2015 | 4,825.90 | 641.40 | 45.00 |
| ROWLAND RONALD R | 050-472-57-00018 | STEWART #1 BLK 3 LT 1 | 2014 2015 | 2,413.93 2,945.66 | 84.82 391.49 | 45.00 |
| RUCKEL BRANDON | 076-015-13-00513 | ALYESKA NORTH #1 BLK 3 LT 2A TIMBERLINE UNIT-105 | 2015 | 2,026.64 | 269.34 | 45.00 |
| RUCKEL LORNA D | 090-041-46-00016 | US SURVEY 3200 LT-12B1 | 2015 | 2,595.58 | 344.96 | 45.00 |
| RUSHING LARRY W & JILL E | 051-154-29-00010 | T15N R1W SEC 8 SM LT 188 | 2014 2015 | 5,688.41 6,123.69 | 1,054.99 813.87 | 140.00 45.00 |
| RUSSELL JUSTIN C | 005-016-17-00013 | NELS KLEVEN BLK 6 LT 604 AKA BLK 6 LT 3 M3 E2 | 2014 2015 | 4,076.05 4,117.47 | 707.91 547.22 | 45.00 |
| RUSSEY G REAGAN | 006-203-02-00018 | THE FOOTHILLS #1 BLK 3 LT 2 | 2015 | 203.30 | 26.13 | 45.00 |



Page 55 of 73
2016-020271-0

Exhibit A
Page 49 of 67 Pages
Case # 3AN-16-05175CI

TAX FORECLOSURE LIST

| NAME | PARCEL ID | LEGAL DESCR | YEAR | PRINCIPAL | INTEREST/ PENALTY | COST |
|---------------------------------------------------------------------------------------|-----------------------------|-----------------------------------------------------------------------------------------------------|--------------------------|------------------------------------|----------------------------------|---------------------------------------|
| RUTTER ERIC R | 001-255-24-32317 | CLAYTON BLK 1 LT 8B WEST 25TH CONDOMINIUM UNIT 323 | 2015 | 1,092.21 | 145.16 | 45.00 |
| RUVALCAVA CARRIE & ANDREW TONY J & YATES GLORIA M & RUVALCAVA ROSITA A 25% EACH | 014-925-51-01516 | MEADOW VIEW TR A-1 MEADOW VIEW UNIT 15B | 2015 | 651.22 | 86.55 | 45.00 |
| E & L PROPERTIES | 009-034-43-00018 | NORTHERN LIGHTS BLK 4 LT 4A | 2015 | 74.53 | .31 | 45.00 <i>dh</i> |
| SAAM CHRISTOPHER M | 051-492-18-00017 | WYNTER PARK #1 BLK 2 LT 17 | 2014 2015 | 1,657.18 1,690.93 | 307.35 224.75 | 111.77 45.00 |
| SAKATA ALBERT T & FOROOZ G | 015-461-17-00019 | DENALI VIEW BLK 2 LT 2 | 2015 | 438.74 | 1.83 | 45.00 <i>dh</i> |
| SAKATA COLE | 017-074-48-00013 | KIMBERLY MANOR BLK 1 LT 9 | 2015 | 7,029.50 | 934.26 | 45.00 |
| SAKEAGAK CORA D & MORGAN A JR | 002-137-59-01713 | THIRD ADDITION TO TOWNSITE OF ANCHORAGE BLK 16A LT 7B CORDOVA SQUARE PHASE 4 UNIT C-249 | 2014 2015 | 1,166.85 2,255.30 | 211.29 299.76 | 140.00 45.00 |
| SAKIS EMILY | 007-127-46-00015 | CHUGACH MOUNTAIN ESTATES BLK 3 LT 20 | 2014 2015 | 2,885.14 2,915.01 | 535.10 387.42 | 140.00 45.00 |
| SAMPSON SUSAN K | 050-792-44-00017 | RIVER VIEW ESTATES BLK 8 LT 13 | 2015 | 824.72 | 109.61 | 45.00 <i>dh</i> |
| SANDE HAAKON & MARGREE | 012-182-09-03817 | FOX RIDGE LT 6 FOXWOOD 83 PHASE 3 UNIT 19-F | 2015 | 202.88 | 5.79 | 45.00 |
| SANDERS CHONG I | 010-125-45-00016 | CONROY RUSHTON BLK 4 LTS 6 & 7 | 2014 2015 | 10,488.99 10,400.25 | 1,945.34 1,382.23 | 140.00 45.00 <i>dh</i> |
| SANDERS GORDON B | 007-213-04-00012 | COLLEGE GATE EAST #1 BLK 3 LT 4 | 2014 2015 | 4,026.62 4,114.53 | 746.79 546.84 | 140.00 45.00 |
| SARGENT MICHAEL DAVID | 012-113-10-00014 | NOMEN BLK 1 LT 10 | 2015 | 3,558.87 | 472.98 | 45.00 |
| SATTERTHWAITE DAVID ERIC | 010-197-04-00012 | LAKEWAY BLK 1 LT 17 | 2014 2015 | 1,325.42 3,808.77 | 11.45 506.21 | 45.00 |
| SATURNINO FAY L & SATURNINO-ANDARIESE ESTHER A 50% EACH | 004-124-27-00015 | GRANDVIEW GARDENS BLK 3 LT 12 | 2014 2015 | 4,332.21 4,304.16 | 803.47 572.04 | 140.00 45.00 |
| SATURNINO FAY L & SATURNINO-ANDARIESE ESTHER A 50% EACH | 005-055-39-00015 | VANOVER BLK 6 LT 9 | 2014 2015 | 3,249.16 3,101.70 | 602.61 412.24 | 140.00 45.00 |
| SATURNINO FAY L & SATURNINO-ANDARIESE ESTHER A 50% EACH | 005-056-02-00011 | VANOVER BLK 5 LT 16 | 2014 2015 | 4,330.71 4,252.71 | 136.50 565.22 | 45.00 |
| SATURNINO FAY L & SATURNINO-ANDARIESE ESTHER A 50% EACH | 005-055-41-00011 | VANOVER BLK 6 LT 11 | 2014 2015 | 2,877.65 2,809.17 | 533.70 373.35 | 140.00 45.00 |
| SATURNINO FAY L 1/2 & SATURNINO ESTHER A 1/4 & SATURNINO-ANDARIESE E A 1/4 | 003-196-38-00011 | LAMPERT #4 BLK 1 LT 22 | 2014 2015 | 2,684.41 2,695.98 | 497.86 358.31 | 140.00 45.00 |
| SATURNINO FAY L 1/2 & SATURNINO ESTHER P 1/4 & SATURNINO-ANDARIESE E A 1/4 | 005-055-40-00013 | VANOVER BLK 6 LT 10 | 2014 2015 | 2,654.45 2,543.10 | 492.30 338.00 | 140.00 45.00 |



Page 56 of 73

2016-020271-0

Exhibit A

Page 50 of 67 Pages

Case # 3AN-16-05175CI

TAX FORECLOSURE LIST

| NAME | PARCEL ID | LEGAL DESCR | YEAR | PRINCIPAL | INTEREST/ PENALTY | COST |
|-----------------------------------------------------------------------------------------|------------------|--------------------------------------------------------------------------|-------------------|----------------------|----------------------|-----------------|
| SATURNINO FAY L 50% & SATURNINO-ANDARIESE ESTHER A 50% EACH | 005-055-38-00017 | VANOVER BLK 6 LT 8 | 2014 2015 | 2,646.96 2,526.93 | 490.92 335.85 | 140.00 45.00 |
| SAVIKKO DOUGLAS M & REBECCA A | 050-301-47-00010 | COLONIAL PARK BLK 4 LT 17A | 2015 | 5,461.21 | 725.82 | 45.00 |
| SAWYER DOROTHY TRUST SAWYER DOROTHY INEZ/TRUSTEE | 008-042-65-05519 | EDEN PARK #3 TR B CAMPBELL CREEK PARK UNIT 25B | 2015 | 543.80 | 69.88 | 45.00 |
| SCHACHT KENNETH E & LIBBY CAROL M | 020-571-54-00011 | RABBIT CREEK VIEW & HEIGHTS BLK 10H LT 4A | 2014 2015 | 453.33 449.15 | 84.08 59.69 | 140.00 45.00 |
| SCHROERING ROBERT L JR | 051-362-02-03010 | T15N-R2W-SEC-36-SM LT 8 REM OF N2 & LT 7 REM FIRE-EAGLE UNIT-30 | 2015 | 2,653.69 | 352.68 | 45.00 <i>dh</i> |
| SCHUBERT CRAIG W | 076-032-03-00014 | RAVEN MOUNTAIN ESTATES #1 BLK 4 LT 5 | 2015 | 98.81 | 1.29 | 45.00 <i>dh</i> |
| SEATER HAROLD G & CYNTHIA S | 008-031-59-00011 | PAUL W SMITH LT 11A | 2015 | 3,450.64 | 256.41 | 45.00 |
| SEAWELL SAMMYE L LIFE ESTATE | 017-381-27-00016 | CONTOUR ACRES #4 BLK 4 LT 5 | 2015 | 319.79 | 7.00 | 45.00 <i>dh</i> |
| SEEGERS ELAINE C | 012-491-37-00017 | LAUREL ACRES BLK 11 LT 1 | 2015 | 151.41 | 20.12 | 45.00 |
| SHAMA EDWARD S & M JANE | 050-241-28-00018 | EAGLE RIVER HEIGHTS BLK 1 LT 15 | 2015 | 4,349.75 | 578.10 | 45.00 |
| SHAWBACK LOIS ELENA | 050-154-45-00017 | RAYMOND TEDROW BLK 3 LTS 5 AND 6 | 2015 | 4,027.55 | 535.28 | 45.00 <i>dh</i> |
| SHAY VALERIE CHILDRENS' TRUST (50%) HAMILTON DOUGLAS/TRUSTEE & ALTO STATE LLC 50% | 003-072-26-00019 | EAST ADDITION TO TOWNSITE OF ANCHORAGE BLK 27D LT 12 | <i>dh</i> 2015 | 3619.00 4,920.09 | 16.16 653.91 | 45.00 |
| SHEEHAN KEVIN T & WINTER L | 005-026-40-00014 | FAIRVIEW BLK 6 LT 15 | 2015 | 41.71 | .73 | 45.00 |
| SHELDON MICHAEL JAY | 005-032-13-00019 | FAIRVIEW EXTENSION #1 LT 1A | 2015 | 2,704.80 | 359.48 | 45.00 |
| SHELLHAMER MARIA | 005-055-37-00019 | VANOVER BLK 6 LT 7 | 2014 2015 | 1,081.34 2,537.22 | 9.34 337.21 | 45.00 |
| SHEPPARD ANNA JO | 014-291-71-00018 | MOOREHAND #3 LT 7 | 2014 2015 | 1,453.36 1,542.62 | 269.55 205.02 | 131.47 45.00 |
| SHITTU GANIYU | 007-012-32-00019 | COLLEGE HEIGHTS BLK 2 LT 15 | 2015 | 1,215.69 | 161.57 | 45.00 <i>dh</i> |
| SHITTU GANIYU | 007-012-03-00010 | COLLEGE HEIGHTS BLK 2 LT 2 | 2015 | 1,215.69 | 161.57 | 45.00 <i>dh</i> |
| SHITTU GANIYU A & MARSHA ANN MACKEY | 007-056-14-00014 | MOUNTAIN MEADOWS ESTATES LT 10 | 2015 | 3,647.07 | 484.70 | 45.00 <i>dh</i> |
| SHOWALTER AARON M | 051-031-65-00014 | ZED LT 2 | 2015 | 912.58 | 121.29 | 45.00 <i>dh</i> |
| SHREEVE VICKI L & JAMES C LIFE ESTATE | 051-251-04-00017 | US SURVEY 3067 LT 1 T15N-R1W-SEC-20-SM | 2015 | 308.86 | 6.76 | 45.00 <i>dh</i> |
| SHUGAK-TUBIN LUKE E | 005-023-06-00012 | FAIRVIEW BLK 3 LT 5 | <i>dh</i> 2015 | 303.08 1,325.94 | 176.22 | 45.00 |



Page 57 of 73
2016-020271-0

Exhibit A
Page 51 of 67 Pages
Case # 3AN-16-05175CI

TAX FORECLOSURE LIST

| NAME | PARCEL ID | LEGAL DESCR | YEAR | PRINCIPAL | INTEREST/ PENALTY | COST |
|-----------------------------------------------------|-----------------------------|----------------------------------------------------------------------|-----------------|---------------------------------------|---------------------------------|--------------------------------------|
| SIMMONS CRAIG A & LISA A | 019-151-02-00014 | SKYWAY PARK ESTATES BLK 3 LT 8 | 2015 | 8,080.59 | 1,073.95 | 75.00 |
| SIMMONS PHYLIA | 003-113-25-00013 | THIRD ADDITION TO TOWNSITE OF ANCHORAGE BLK 20B LT 11 | 2015 | 1,057.04 | 4.41 | 45.00 |
| SIMONSEN KYLE M | 076-031-05-00011 | RAVEN MOUNTAIN ESTATES #1 BLK 2 LT 6 | 2015 | 511.21 | 67.95 | 45.00 |
| SIMPSON STEPHEN J | 005-151-61-00016 | CASTLE HEIGHTS #2 BLK 6 LT 34 | 2014 2015 | 2,044.03 4,502.61 | 125.09 598.41 | 140.00 45.00 |
| SIMS STEPHEN MICHAEL | 009-192-28-00015 | WICKERSHAM PARK #1 BLK 8 LT 15 | 2015 | 1,783.12 | 236.99 | 45.00 <i>dh</i> |
| SIPARY JOHN W & CECELIA E | 012-271-40-00413 | BLACKBERRY LT 6 DIMONDWOOD PHASE 2 UNIT B04 | <i>dh</i> 2015 | <i>1526.53</i> 1,661.10 | <i>6.81</i> 29.79 | 45.00 |
| SIRILO FRANK & DORIS | 010-037-09-00019 | WOODLAND PARK LT 2V | 2015 | 797.42 | 3.33 | 45.00 <i>dh</i> |
| SIX- PLEX LLC | 003-081-20-00013 | FOURTH ADDITION BLK 26D LT 5 | 2014 2015 | 5,478.18 5,671.26 | 1,016.00 753.73 | 140.00 45.00 |
| SKADAN GLENN R & DAWN Y | 010-135-06-00017 | KIRCHNER LT 41 | 2015 | 437.05 | 58.08 | 45.00 <i>dh</i> |
| SKOGLUND DAVID & KAREN E | 018-271-65-00018 | TIMBERLUX #3 BLK G LT 11 | 2014 2015 | 717.29 705.61 | 133.03 93.78 | 140.00 45.00 |
| SKOGLUND DAVID & KAREN E | 018-271-64-00011 | TIMBERLUX #3 BLK G LT 10 | 2015 | 716.72 | 95.26 | 45.00 <i>dh</i> |
| SLE OF ALASKA LLC | 006-167-47-00010 | NUNAKA VALLEY BLK C LT 8 | 2015 | 4,798.08 | 637.67 | 45.00 |
| SLONE BRIAN | 016-203-35-00719 | JOHNS ROAD BLK 2 LT 3A OCEANVIEW SOUTH ESTATES PH 2 UNIT 11 | 2015 | 3,161.97 | 420.25 | 45.00 |
| SLONE SCOTT M | 011-322-81-00013 | WESTPARK ADDN 3C BLK 6 LT 23 | 2015 | 5,547.78 | 737.33 | 45.00 |
| SMITH CHRIS M | 007-094-45-00019 | KEYANN LT 6C | 2014 2015 | 4,278.28 4,592.28 | 793.46 610.32 | 139.83 45.00 <i>dh</i> |
| SMITH DAVID D 50% & SIMMONS PHYLIA 50% | 003-145-04-00010 | THIRD ADDITION TO TOWNSITE OF ANCHORAGE BLK 26B LT 4 | <i>dh</i> 2015 | <i>235.44</i> 1,771.48 | 15.31 | 45.00 |
| SMITH JULIA FRANCES 50% & SMITH TISHA LOUISE 50% | 005-046-33-00017 | MONTA VISTA BLK 2 LT 19 | 2015 | 152.88 | 19.65 | 45.00 |
| SMITH KAREN L | 004-112-21-00013 | SAXTON BLK 3 LT 4 | 2014 2015 | 3,093.37 3,060.54 | 573.72 406.76 | 139.19 45.00 |
| SMITH PHILLIP D J & SMITH PAULINE PEDERSON | 041-031-68-00011 | HILLSIDE NORTH #1 LT 3 | 2014 2015 | 3,663.06 3,716.90 | 679.36 493.99 | 140.00 45.00 |
| SMITH RHONDA | 009-173-23-00016 | O H FAST #1 LT 3C | 2014 2015 | 19,676.23 20,111.07 | 3,649.23 2,672.84 | 140.00 45.00 |
| SMITH RHONDA & SMITH BETTY W | 050-021-26-00018 | DEBORA #4 LT 13 | 2015 | 1,278.47 | 169.91 | 45.00 |
| SMITH RHONDA & VICTOR | 013-014-40-00010 | AURORA BLK 4 LT 1 | 2015 | 5,364.03 | 712.90 | 45.00 |
| SMITH RHONDA C | 001-161-43-00017 | RAINBOW BLK B LT 1 | 2015 | 2,901.78 | 385.66 | 45.00 |



Page 58 of 73
2016-020271-0

Exhibit A

Page 52 of 67 Pages

Case # 3AN-16-0517SCI

TAX FORECLOSURE LIST

| NAME | PARCEL ID | LEGAL DESCR | YEAR | PRINCIPAL | INTEREST/ PENALTY | COST |
|------------------------------------------------------------|------------------|-----------------------------------------------------------------|------|--------------------------------|----------------------|------------------|
| SMITH RHONDA C | 001-161-42-00019 | RAINBOW BLK B LT 2 | 2015 | 2,560.74 | 340.34 | 45.00 |
| SMITH VICTOR | 010-107-57-00019 | B J PIKE LT 21 & LT 20 N10' | 2015 | <i>dh</i> 4,422.48 4,746.63 | 19.74 630.85 | 45.00 |
| SMITH VICTOR & RHONDA | 004-033-34-00014 | MOUNTAIN VIEW BLK 5 LT 4 | 2015 | 6,203.40 | 824.46 | 45.00 |
| SMITH VICTOR C | 013-011-24-00010 | AURORA BLK 1 LT 8 | 2015 | 5,408.13 | 718.77 | 45.00 |
| SMITH VICTOR C & RHONDA C | 014-225-36-00019 | COUNTRY OAKS LT 56A2 | 2014 | 10,338.31 | 1,565.50 | 140.00 |
| | | | 2015 | 15,036.63 | 1,998.42 | 45.00 |
| SMITH VICTOR C & RHONDA C | 014-225-35-00011 | COUNTRY OAKS LT 56A1 | 2015 | 7,766.01 | 1,032.13 | 45.00 |
| SNYDER ERIC | 009-195-22-00011 | WICKERSHAM PARK BLK 2 LT 45 | 2015 | 2,813.58 | 373.94 | 45.00 <i>dh</i> |
| SOGARD ENVIRONMENTAL INC | 006-431-03-15219 | KOBUK TR A BROOKSHIRE UNIT 152 | 2015 | 3,201.66 | 425.51 | 45.00 <i>dh</i> |
| SOGARD ENVIRONMENTAL INC | 006-431-03-14410 | KOBUK TR A BROOKSHIRE UNIT 144 | 2015 | 3,329.55 | 442.51 | 45.00 <i>dh</i> |
| SOLBERG CINDY M 50% & SOLBERG ARNE L & YVONNE C 50% | 001-162-10-00014 | RAINBOW BLK A LT 15 | 2014 | 7,253.31 | 1,345.24 | 140.00 |
| | | | 2015 | 6,925.17 | 920.39 | 45.00 |
| SOLBERG CINDY MARIE 50% & SOLBERG ARNE L & YVONNE C 50% | 001-162-64-00417 | POTLATCH CIRCLE TR B POTLATCH CIRCLE TOWNHOUSE UNIT 13 | 2015 | 4,390.89 | 583.57 | 45.00 |
| SONG KYONG TAEK | 010-016-01-00010 | NELS SAND LT 1A | 2015 | 12,059.88 | 1,602.81 | 45.00 |
| SORENSEN KURT E & KRISTI J | 051-511-15-00010 | SLEEPY HOLLOW #2 BLK 2 LT 26 | 2015 | 4,980.58 | 661.94 | 45.00 |
| SORENSEN MICHAEL JOHN | 016-102-19-00014 | BRUIN PARK BLK 2 LT 2 | 2015 | 923.16 | 122.69 | 45.00 |
| SOSNOWSKI WILLIAM J & MAXWELL JACQUELLAN J | 002-153-20-00011 | SOUTH ADDITION TO TOWNSITE OF ANCHORAGE BLK 40A LT 15 | 2014 | 1,375.91 | 249.14 | 140.00 |
| | | | 2015 | 2,700.39 | 358.89 | 45.00 |
| SPANGLER RAY ALAN | 010-116-11-00017 | MOATS LT G | 2015 | 1,383.91 | 165.36 | 45.00 <i>dh</i> |
| SPICOLA JOSEPH S & KATHY | 011-083-02-00017 | LAKESIDE TERRACE LT 1 N2 | 2014 | 3,596.69 | 303.97 | |
| | | | 2015 | 3,577.98 | 475.52 | 45.00 |
| SPINELL HOMES INC | 050-093-26-50012 | MARION BOWEN LT 2A DOVE TREE TOWNHOMES REMAINDER | 2015 | 2,184.48 | 290.31 | 45.00 <i>dh</i> |
| SPRECHER MICHAEL L | 006-021-65-00110 | WHISPERWOOD PH 2 BLK 1 LT 15 WHISPERING COVE UNIT 1511 | 2015 | 441.01 | 56.68 | 45.00 <i>dh</i> |
| SPRINGRIDGE LLC | 050-121-09-00715 | CORONADO BLK 2 LT 11 SPRING RIDGE UNIT 7 | 2014 | 2,799.74 | 519.26 | 140.00 <i>dh</i> |
| | | | 2015 | 2,862.88 | 380.48 | 45.00 |



Page 59 of 73
2016-020271-0

Exhibit A
Page 53 of 67 Pages
Case # 3AN-16-05175CI

TAX FORECLOSURE LIST

| NAME | PARCEL ID | LEGAL DESCR | YEAR | PRINCIPAL | INTEREST/ PENALTY | COST |
|---------------------------------------------|------------------|----------------------------------------------------------------|--------------|----------------------|----------------------|-----------------|
| SPRINGRIDGE LLC | 050-121-09-00913 | CORONADO BLK 2 LT 11 SPRING RIDGE UNIT 9 | 2014 2015 | 2,885.52 3,021.03 | 535.16 401.51 | 140.00 45.00 |
| SPRINGRIDGE LLC | 050-121-09-00814 | CORONADO BLK 2 LT 11 SPRING RIDGE UNIT 8 | 2014 2015 | 2,703.61 2,760.90 | 501.42 366.95 | 140.00 45.00 |
| SPRINGRIDGE LLC | 050-121-09-01218 | CORONADO BLK 2 LT 11 SPRING RIDGE UNIT 12 | 2014 2015 | 2,984.62 3,124.49 | 553.54 415.26 | 140.00 45.00 |
| SPRINGRIDGE LLC | 050-121-09-01119 | CORONADO BLK 2 LT 11 SPRING RIDGE UNIT 11 | 2014 2015 | 2,703.61 2,760.90 | 501.42 366.95 | 140.00 45.00 |
| SPRINGRIDGE LLC | 050-121-09-01010 | CORONADO BLK 2 LT 11 SPRING RIDGE UNIT 10 | 2014 2015 | 2,885.52 3,021.03 | 535.16 401.51 | 140.00 45.00 |
| SPRINKLE DELIGHT M | 090-041-22-00017 | US SURVEY 3200 LT 19A | 2014 2015 | 1,477.86 1,589.24 | 274.07 211.21 | 135.17 45.00 |
| STAFFORD DAVID | 005-162-38-00110 | SHERWOOD NORTH TR A2 THE VILLAGE PHASE 1 UNIT 4468 | 2015 | 189.35 | 4.14 | 45.00 |
| STANLEY KIRK W & LAURA | 006-171-21-00017 | SHADY LANE BLK 8 LT 5 | 2015 | 1,054.00 | 140.08 | 45.00 |
| STARHEIM YVONNE | 012-474-02-00017 | BAYSHORE WEST #1 BLK 3 LT 2 | 2015 | 4,629.03 | 615.22 | 45.00 |
| STARHEIM YVONNE ANN | 011-386-10-00017 | CAMPBELL WOODS #3 BLK 5 LT 1J | 2015 | 2,738.61 | 363.97 | 45.00 |
| STELLAR LLC | 005-123-28-00014 | CHECKMATE PLAZA TR A | 2014 2015 | 1,092.04 1,071.63 | 202.54 142.43 | 140.00 45.00 |
| STELLAR LLC | 002-132-67-00016 | THIRD ADDITION TO TOWNSITE OF ANCHORAGE BLK 18A LT 12 S2 | 2014 2015 | 1,099.53 1,080.45 | 203.93 143.60 | 140.00 45.00 |
| STELLAR LLC | 012-466-08-00010 | PATRICIA BLK 7 LT 8 | 2014 2015 | 152.79 149.94 | 28.33 19.94 | 140.00 45.00 |
| STELLAR LLC | 012-513-13-00019 | OLYMPUS BLK 8 LT 28 | 2014 2015 | 155.79 152.88 | 28.89 20.31 | 140.00 45.00 |
| STELLAR LLC | 014-141-31-00019 | FOREST VIEW HEIGHTS LT 4 | 2014 2015 | 672.60 777.63 | 124.74 103.35 | 140.00 45.00 |
| STELLAR LLC | 001-164-28-00012 | ROMIG PARK BLK 4 LT 4 | 2014 2015 | 2,787.77 2,794.47 | 517.03 371.39 | 140.00 45.00 |
| STELLAR LLC | 051-491-43-00017 | WYNTER PARK #1 BLK 1 LT 10 | 2014 2015 | 1,066.66 1,087.51 | 197.82 144.55 | 140.00 45.00 |
| STELLAR LLC | 051-061-81-00018 | VERN HAIK LT 3 | 2014 2015 | 1,244.88 1,269.21 | 230.88 168.67 | 140.00 45.00 |
| STEPHAN GABRIEL & CARLA | 020-493-25-00018 | GOLDENVIEW PARK PH E2 BLK 11 LT 4 GOLDENVIEW PARK | 2015 | 117.67 | 1.54 | 45.00 |
| STEPHAN LEWIS D 504 & MUNSON CAROL A 504 | 051-761-13-00016 | EKLUTNA GATE FIRST ADDITION BLK 1 LT 10 | 2015 | 405.37 | 5.31 | 45.00 |



Page 60 of 73
2016-020271-0

Exhibit A

Page 54 of 67 Pages

Case # 3AN-16-05175CI

TAX FORECLOSURE LIST

| NAME | PARCEL ID | LEGAL DESCR | YEAR | PRINCIPAL | INTEREST/ PENALTY | COST |
|---------------------------------------------------|------------------|----------------------------------------------------------------------------------------|-------------------------|----------------------|----------------------|------------------|
| STEPHENS-KERNAN KATHLEEN | 050-521-90-00013 | HULSE #3 LT 11 | 2014 2015 | 3,125.51 3,540.66 | 68.41 470.56 | 45.00 |
| STEVENS GERARDUS P 50% & ARZIE JOHN J 50% | 051-111-11-00018 | WHALEY #2 TR 8 | 2015 | 973.60 | 129.40 | 45.00 |
| STEWART JAMES & DEBORAH | 051-153-23-00015 | T15N R1W SEC 8 SM LT 171 | 2015 | 1,706.12 | 226.75 | 45.00 |
| STINNETT SUSANA V | 010-342-27-00015 | SPERSTAD BLK A LT 18 | 2015 | 1,458.98 | 187.50 | 45.00 <i>dlr</i> |
| STOKES BETTY A | 011-142-03-00019 | BRENTWOOD VILLAGE LT 37 | 2015 | 4,236.54 | 563.06 | 45.00 |
| STOVER RAYMOND J | 015-511-21-00013 | SOUTH LAKEWOOD HILLS BLK 2 LT 10 | 2015 | 200.16 | 25.73 | 45.00 <i>dlr</i> |
| STRACHAN HEATHER | 001-234-19-00012 | TURNAGAIN HOMES BLK 1 LT 9 | <i>dlr</i> 2014 2015 | 776.47 4,601.10 | 40.92 611.52 | 95.00 45.00 |
| STRAIT DONNA K | 012-064-48-00019 | HIGHLAND PARK BLK 1 LT 4C | 2014 2015 | 1,361.39 1,202.46 | 101.35 159.80 | 140.00 45.00 |
| STRAIT DONNA KAY | 012-064-45-00015 | HIGHLAND PARK BLK 2 LT 1B | 2015 | 1,173.06 | 155.89 | 45.00 |
| STRAUGHN MICHAEL S 50% & STRAUGHN MATHEW S 50% | 014-074-27-00010 | CAMPBELL HEIGHTS #1 BLK 7 LT 10 | 2015 | 1,980.09 | 263.16 | 45.00 |
| STUBBS JARED 50% & STUBBS JOSEPH 50% | 014-181-40-00016 | ABBOTT LOOP MANOR BLK 4 LT 3 | 2014 2015 | 1,574.39 1,702.26 | 291.99 226.23 | 140.00 45.00 |
| SUNLIT STUDIOS LLC | 014-134-77-00017 | CHUGACH MEADOWS BLK 5 LT 15A | 2015 | 321.03 | 41.25 | 45.00 <i>dlr</i> |
| SUSHI GARDEN INC | 004-091-70-00016 | NORTHWAY BUSINESS PARK CZAR ALEXANDER TRACT | <i>dlr</i> 2015 | 16,907.94 | 2167.54 2,247.14 | 45.00 |
| SUSITNA PROPERTIES LLC | 003-143-23-00213 | THIRD ADDITION TO TOWNSITE OF ANCHORAGE BLK 38B LT 10 EMERALD HOMES UNIT-2 | 2015 | 1,701.53 | 218.66 | 45.00 <i>dlr</i> |
| SUTHARD BEATRICE I | 003-115-20-00019 | BEVERS (THIRD ADDN) BLK 4D LT 7 | 2015 | 4,458.51 | 592.56 | 45.00 |
| SUTTON KAREN ELAINE | 010-025-27-03416 | MINNESOTA COMMONS BLK 3B PIEDMONT WEST UNIT 307 | 2014 2015 | 1,487.51 1,381.80 | 275.89 183.64 | 140.00 45.00 |
| SWANN JAKE | 012-255-13-00017 | AURORA HEIGHTS BLK 3 LT 14 | 2015 | 1,806.64 | 240.10 | 45.00 <i>dlr</i> |
| SWEET LANCE J & CARTIER AMBER M | 007-201-85-01519 | CENTURY VILLAGE #3 LT 1C TUDOR TOWNHOUSE UNIT 6817 | <i>dlr</i> 2014 2015 | 3,128.38 3,783.78 | 137.40 502.89 | 45.00 |
| SWENSON ALASKA PROPERTIES LLC | 009-035-52-00016 | CALAIS BLK 5 LTS 1 & 2 | 2015 | 10,429.15 | 1,386.08 | 45.00 |
| SZABO JANE M | 020-531-35-00014 | RABBIT CREEK VIEW & HEIGHTS BLK 3V LT 3A | 2015 | 1,165.54 | 25.51 | 45.00 <i>dlr</i> |
| T AND A GREGG LANE LLC | 016-203-36-00014 | GREGG BLK 3 LT 4A1 | 2015 | 4,665.78 | 620.10 | 45.00 <i>dlr</i> |
| TALITHAN MORDECHAI M | 005-044-34-00010 | LAWRENCE BLK 1 LT 15 | 2015 | 3,497.13 | 464.79 | 45.00 <i>dlr</i> |



Page 61 of 73
2016-020271-0

Exhibit A
Page 55 of 67 Pages
Case # 3AN-16-05175CI

TAX FORECLOSURE LIST

| NAME | PARCEL ID | LEGAL DESCR | YEAR | PRINCIPAL | INTEREST/ PENALTY | COST |
|---------------------------------------------------------|------------------|------------------------------------------------------------------------|--------------|------------------------|----------------------|--------------------------|
| TAMANABA JAMIE S & CAROLYN Y | 015-281-43-00017 | SIEPKER #3 TR 5 LT 11 | 2015 | 2,570.55 | 56.26 | 45.00 |
| TANNEHILL MARGARET H | 051-063-48-00013 | STOCKHAUSEN LT 5 | 2014 2015 | 1,929.83 1,952.64 | 357.92 259.51 | 140.00 45.00 |
| TAYLOR NORMAN E & SHERYL D | 018-401-11-00015 | DEARMOUN LT 6 | 2015 | 778.23 | 6.72 | 45.00 <i>dh</i> |
| TEAGUE BRUCE W & GERMAINE L | 016-121-23-00016 | TURNAGAIN BLK 5 LT 3 N2 & 4 | 2014 2015 | 10,101.01 10,056.27 | 1,873.37 1,336.51 | 140.00 45.00 |
| TELLEZ C ROBERT & KATHRYN T | 001-165-24-00018 | ROMIC PARK BLK 7 LT 8 | 2015 | 653.08 | 2.73 | 45.00 <i>dh</i> |
| TESTA ROBERT H | 051-221-14-00019 | WYATT LT 13 | 2014 2015 | 150.29 153.22 | 27.88 20.36 | 80.00 45.00 <i>dh</i> |
| TEUTSCH J W & VELMA | 014-061-30-00011 | LITTLE BEAR BLK 1 LT 13 | 2015 | 3,128.16 | 415.75 | 45.00 <i>dh</i> |
| TEUTSCH J W & VELMA B | 014-102-37-00018 | LAKE OTIS HEIGHTS BLK 1 LT 8 | 2015 | 1,374.45 | 182.67 | 45.00 <i>dh</i> |
| THOMAS WALTER R | 051-172-10-00012 | T15N R1W SEC 18 SM LT 66 | 2015 | 2,161.46 | 287.26 | 45.00 <i>dh</i> |
| THOMPSON CARL WILLIAM & THOMPSON MACK EDWARD | 011-222-29-00014 | MAJESTIC VIEW BLK 1 LT 13 | 2015 | 2,522.97 | 335.31 | 45.00 <i>dh</i> |
| THOMPSON JOHN FREDERICK | 011-121-60-00013 | HIDDEN HILLS BLK 1 LT 35 | 2014 2015 | 1,469.54 1,537.33 | 272.55 204.32 | 67.38 45.00 |
| THOMSON SIMONE REVOCABLE TRUST THOMSON S A J/TRUSTEE | 051-232-33-00016 | T15N R1W SEC 18 SM LT 201 | 2015 | 26.93 | 3.46 | 45.00 |
| THORP DAVID D | 010-125-07-00719 | CONROY RUSHTON BLK 2 LT 4 OREGON UNIT 7 | 2015 | 1,633.17 | 217.05 | 45.00 <i>dh</i> |
| TIBBETTS NORMAN ANTHONY | 014-021-16-00014 | KELLEY #1 LT 7 | 2015 | 9,430.05 | 1,253.29 | 45.00 <i>dh</i> |
| TIERNEY ROBERT L & CLAUDIA J | 020-271-02-00017 | POTTER CREEK TR 2 | 2015 | 801.70 | 103.03 | 45.00 <i>dh</i> |
| TILBURY SHERILL L | 009-192-04-00016 | WICKERSHAM PARK #1 BLK 8 LT 40 | 2015 | 4,380.60 | 582.20 | 45.00 <i>dh</i> |
| TIX TERESA & TYRONE | 010-085-34-00016 | BUCKNER PORTER LT 2 | 2015 | 1,641.99 | 218.22 | 45.00 <i>dh</i> |
| TIX TYRONE & TERESA | 010-085-35-00013 | BUCKNER PORTER LT 1A | 2015 | 2,210.88 | 293.82 | 45.00 <i>dh</i> |
| TOCKTOO SABRINA | 004-037-09-00116 | MOUNTAIN VIEW BLK 10 LT 4 N2 E2 KARINA PARK UNIT 01 | 2015 | 1,551.88 | 206.25 | 45.00 |
| TOLVA MIMI J | 005-162-34-02016 | RUSSIAN JACK MANOR #1 TR B-1 GREENTREE EAST PHASE 1 UNIT A-20 | 2015 | 64.02 | 8.23 | 45.00 <i>dh</i> |
| TOMINGAS BYRON PAUL | 020-091-35-00019 | SUSITNA VIEW ESTATES BLK 3 LT 4 | 2015 | 2,114.31 | 281.01 | 45.00 <i>dh</i> |
| TOMINGAS HENRY L | 076-021-22-00017 | ALYESKA #1 BLK 18 LT 10 | 2015 | 3,134.82 | 416.63 | 45.00 <i>dh</i> |
| TOMS JOHN M JR & PAULA | 006-172-11-00016 | SHADY LANE BLK 9 LT 25 | 2015 | 3,414.81 | 453.85 | 45.00 <i>dh</i> |



Page 62 of 73
2016-020271-0

Exhibit A
Page 56 of 67 Pages
Case # 3AN-16-05175CI

TAX FORECLOSURE LIST

| NAME | PARCEL ID | LEGAL DESCR | YEAR | PRINCIPAL | INTEREST/ PENALTY | COST |
|---------------------------------------------------------------|------------------|---------------------------------------------------------------------|--------------|----------------------|----------------------|----------------------------|
| TOO TOO GILBERT | 010-193-18-00011 | GREEN VALLEY #1 LT 13 | 2015 | 1,640.52 | 218.04 | 45.00 |
| TOOLE ROSS | 001-223-25-00012 | TURNAGAIN HOMES BLK R LT 7 | 2015 | 5,406.66 | 718.57 | 45.00 <i>dlr</i> |
| TRAN NHAN T | 015-092-84-00012 | MCCREARY MEADOWS LT 6 | 2015 | 2,459.25 | 326.84 | 45.00 <i>dlr</i> |
| TRANSALASKA GROUP LLC | 009-037-11-00018 | ALPINE GARDENS LT 2 | 2015 | 390.09 | 6.80 | 45.00 <i>dlr</i> |
| TRI-VALLEY VENDING LLC | 006-121-62-00016 | SUNNY ACRES BLK 4 LT 10 LT 11 E2 | 2014 2015 | 1,117.50 1,096.62 | 207.26 145.75 | 140.00 45.00 <i>dlr</i> |
| TRUDELL TRACY 50% & TRUDELL TERRANCE W JR 50% | 050-792-16-00015 | RIVER VIEW ESTATES BLK 5 LT 17 | 2015 | 4,168.36 | 473.72 | 45.00 |
| TRYCK KEITH ERIC | 076-012-08-00015 | ALYESKA BLK 4 LT 7 | 2015 | 2,768.30 | 367.93 | 45.00 |
| TUNDRA JEWELL RANCH SIMS STEPHEN M & KELLEY C & B TRUST | 051-193-17-00013 | TUNDRA JEWELL RANCH LT 11 | 2015 | 453.58 | 58.30 | 45.00 <i>dlr</i> |
| TURINSKY ANTHONY C | 013-011-06-24611 | AURORA #2 BLK 1 LT 8 STONESTHROW TOWNHOME UNIT 246 | 2014 2015 | 3,602.69 3,776.43 | 668.17 501.90 | 140.00 45.00 <i>dlr</i> |
| TURNAGAIN HEIGHTS LLC | 010-032-15-00017 | MCRAE (SUDD OF LT 17) LT 2 (OF LT 17) | 2015 | 198.03 | 5.19 | 45.00 <i>dlr</i> |
| TWIN PEAKS CONSTRUCTION INC | 010-025-27-06211 | MINNESOTA COMMONS BLK 3B PIEDMONT WEST UNIT 511 | 2015 | 1,483.23 | 197.12 | 45.00 |
| ULAK HELEN K | 006-291-26-01010 | WONDER PARK LT C3 CONTEMPO 1 PHASE 3 UNIT V-10C | 2015 | 1,308.30 | 173.89 | 45.00 <i>dlr</i> |
| ULOFOSHIO CHRISTIANA I | 006-144-06-00015 | DEBARR VISTA #2 BLK 6 LT 15 | 2015 | 3,992.73 | 530.63 | 45.00 |
| ULOFOSHIO CHRISTIANA I | 006-092-20-00017 | TURPIN BLK 1 LT 20 | 2015 | 4,871.58 | 647.45 | 45.00 |
| ULOFOGHIO CHRISTIANA I | 006-092-19-00019 | TURPIN BLK 1 LT 19 | 2015 | 951.09 | 126.41 | 45.00 <i>dlr</i> |
| V A WRIGLEY LLC | 019-181-28-10114 | DISCOVERY PARK TRACT H-2A DISCOVERY PARK UNIT 101B | 2015 | 3,411.34 | 453.38 | 45.00 <i>dlr</i> |
| VALDEZ FRED HENRY & ANNETTE MORGAN | 011-131-29-00017 | SUNDI LAKE BLK 2 LT 5A | 2015 | 4,592.28 | 610.32 | 45.00 <i>dlr</i> |
| VAN HARLINGEN LOUIE J JR | 006-214-25-00016 | CHESTER VALLEY #5 BLK 3 LT 13 | 2014 2015 | 5,737.34 6,063.75 | 1,064.07 805.90 | 140.00 45.00 |
| VAN HARLINGEN LOUIE J JR | 009-165-77-00018 | HEATHER MEADOWS BLK 3 LT 25 | 2014 2015 | 5,873.65 5,875.59 | 1,089.34 780.90 | 140.00 45.00 |
| VAN HARLINGEN LOUIE J JR AKA VAN HARLINGEN LOUIE JOHN JR | 015-092-06-00015 | PROSPECT HEIGHTS #1 BLK 3 LT 10A | 2014 2015 | 7,935.73 7,947.59 | 1,471.79 1,056.27 | 140.00 45.00 |
| VANCE JAMES A | 007-191-34-00512 | CENTURY VILLAGE #1 BLK 2 LT 26A CENTURY TOWNHOUSE UNIT 2-A | 2014 2015 | 2,652.95 2,897.37 | 492.03 385.08 | 139.42 45.00 |



Page 63 of 73
2016-020271-0

Exhibit A
Page 57 of 67 Pages
Case # 3AN-16-05175CI

TAX FORECLOSURE LIST

| NAME | PARCEL ID | LEGAL DESCR | YEAR | PRINCIPAL | INTEREST/ PENALTY | COST |
|----------------------------------------------------------------|-----------------------------|------------------------------------------------------------------------|-------------------------|-----------------------|-----------------------------------|-----------------------------|
| VARGA GYULA & HEIDI S | 016-151-62-00813 | NORTON PARK LT 2C SOUTH HAVEN UNIT 08 | 2014 2015 | 122.48 2,806.23 | 1.06 372.96 | 45.00 |
| VELASCO ALFONSO A 50% & VELASCO OSCAR R 50% | 003-111-33-00011 | THIRD ADDITION TO TOWNSITE OF ANCHORAGE BLK 2C LT 3 | 2015 | 1,691.97 | 224.87 | 45.00 <i>dlr</i> |
| VERA DAVID LLC | 006-071-01-00011 | ELMRICH VILLAS BLK 1 LT 1 | 2015 | 22,029.42 | 2,927.80 | 45.00 |
| VICTOR MARTIN DENNIS III | 003-143-24-00013 | THIRD ADDITION TO TOWNSITE OF ANCHORAGE BLK 38B LT 11 | 2014 2015 | 2,945.06 3,025.26 | 546.20 402.07 | 140.00 45.00 |
| VICTOR MARTIN DENNIS III | 003-143-25-00010 | THIRD ADDITION TO TOWNSITE OF ANCHORAGE BLK 38B LT 12 | 2014 2015 | 2,392.30 2,443.14 | 443.70 324.71 | 140.00 45.00 |
| VICTORIAN SALLY | 005-017-11-00014 | NELS KLEVEN BLK 10 LT 1 N3 E2 | 2014 2015 | 2,097.20 2,124.15 | 388.95 282.31 | 140.00 45.00 |
| VILLARD RAYMOND E & JOYCE M | 006-091-21-00017 | HUNTWOOD #1 BLK 1 LT 18 | 2014 2015 | 3,953.22 4,140.99 | 733.18 550.36 | 140.00 45.00 |
| VONHOF JOHN L | 010-225-37-00011 | WINDEMERE #3 BLK 11 LT 20 | 2015 | 4,192.67 | 364.92 | 45.00 <i>dlr</i> |
| VUKASIN LISA | 006-112-22-00019 | KLUANE TERRACE TRAILER EST #1 LT 25 W 45 | 2015 | 1,176.00 | 156.29 | 45.00 <i>dlr</i> |
| VUKASIN LISA & FRANK | 006-112-36-00019 | KLUANE TERRACE TRAILER EST #1 LT 26 | 2015 | 600.41 | 10.46 | 45.00 <i>dlr</i> |
| W & J ENTERPRISES LLC | 012-182-05-00712 | FOXBRIDGE LT 4 FOXWOOD PHASE 5 UNIT 16-G | 2015 | 2,002.14 | 266.09 | 45.00 <i>dlr</i> |
| WAALKES KEITH W 50% & WAALKES DARRIN M 50% | 004-043-28-00015 | MOUNTAIN VIEW BLK 18 LT 2 N3 W2 | 2015 | 4,751.04 | 631.44 | 45.00 |
| WAGNER DANE K SR | 050-201-31-00016 | MILE HI #1 BLK 7 LT 7 | 2014 2015 | 249.15 518.77 | 2.15 68.96 | 45.00 |
| WAGNER DANE KING | 050-201-32-00014 | MILE HI #1 BLK 7 LT 6 | 2014 2015 | 233.57 502.52 | 2.02 66.80 | 45.00 |
| WAINER E ERLING | 051-122-40-00014 | LAKE HILL ACRES #6 BLK A LT 9 | 2015 | 1,334.30 | 177.34 | 45.00 |
| WALKER EMORY & MARYLINIA V TRUST | 007-046-17-00018 | PLEASANT VALLEY BLK 1 LT 16 | 2015 | 4,036.62 | 536.48 | 45.00 <i>dlr</i> |
| WALKER EMORY & MARYLINIA /TTE | | | | | | |
| WALKER MARGARET | 014-151-12-00018 | T12N R3W SEC 4 SM LT 48 LESS S 180' | 2014 2015 | 8,964.03 9,668.19 | 1,662.50 1,284.94 | 140.00 45.00 |
| WALTHER SHELLIE | 005-111-68-02219 | COLLEGE ALPS TR 2 COLLEGE ALPS PHASE 3 UNIT 72 | 2014 2015 | 1,814.07 1,828.68 | 336.44 243.03 | 140.00 45.00 |
| WARD JACK & HOLLY | 018-402-33-00017 | TURNAGAIN VIEW PARK BLK A LT 4 | 2014 2015 | 9,894.29 10,423.77 | 1,835.05 1,385.37 | 135.52 45.00 |
| WARD JACK L | 006-102-48-00015 | CREEKSIDE PARK #1 LT 1A | <i>dlr</i> 2014 2015 | 5,004.81 4,961.25 | <i>478.33</i> 928.22 127.77 | 45.00 |



Page 64 of 73
2016 - 020271 - 0

Exhibit A
Page 58 of 67 Pages
Case # 3AN-16-05175CI

TAX FORECLOSURE LIST

| NAME | PARCEL ID | LEGAL DESCR | YEAR | PRINCIPAL | INTEREST/ PENALTY | COST |
|--------------------------------------------------|------------------|-----------------------------------------------------------------------------|-----------------|----------------------|----------------------|-------------------|
| WARD JAMES S | 012-553-01-00317 | STRAWBERRY MEADOWS TR M WILDBERRY UNIT 3 | 2015 | 1,440.68 | 6.02 | 45.00 |
| WARD MILO R | 012-271-36-01518 | BLACKBERRY LT 2 RAVENWOOD PHASE 2 UNIT B15 | 2015 | 1,697.85 | 225.65 | 45.00 |
| WARINGUEZ PATRICK | 003-211-13-00011 | COLLEGE VILLAGE BLK 1 LT 13 | 2014 | 3,896.29 | 722.63 | 128.27 |
| | | | 2015 | 3,901.38 | 518.51 | 45.00 |
| WASALIE-TINA | 013-024-17-01510 | THE WOODLANDS TR A3 THE WOODLANDS-EAST PHASE-1 UNIT 903 | 2015 | 1,048.65 | 134.77 | 45.00 <i>dlr</i> |
| WASHIZU TSUNEO | 016-251-19-02916 | INDEPENDENCE PARK BLK 11 LT 1A FRONTIER VILLAGE PHASE 2 UNIT E-101 | 2015 | 1,977.15 | 262.78 | 45.00 |
| WASKEY ANGELA L | 051-761-06-00010 | EKLUTNA GATE BLK 1 LT 5 | 2015 | 125.20 | 2.74 | 45.00 <i>dlr</i> |
| WASON WILLIAM L | 020-581-67-00012 | RABBIT CREEK VIEW & HEIGHTS BLK 11H LT 13A | 2015 | 2,872.87 | 381.81 | 45.00 |
| WASON WILLIAM L | 020-581-66-00014 | RABBIT CREEK VIEW & HEIGHTS BLK 11H LT 12A | 2015 | 447.72 | 59.51 | 45.00 |
| WATERS BRENT A | 014-171-20-00019 | PLEASURE VIEW BLK 2 LT 12A | 2015 | 1,109.81 | 142.63 | 45.00 |
| WEAVER SAMUEL WADE | 014-251-21-00017 | GORDON LT 1A-1 | 2015 | 1,656.69 | 220.19 | 45.00 <i>dlr</i> |
| WEBB MARC D & MARIA R | 006-144-36-00012 | DEBARR VISTA #5 BLK 2A LT 1 | 2014 | 2,688.91 | 497.71 | 140.00 |
| | | | 2015 | 2,509.29 | 333.49 | 45.00 |
| WEBSTER ANTHONY W & TRILL E | 006-272-47-00018 | FOXHALL #2 BLK 5 LT 20 | 2014 | 4,790.60 | 353.26 | 95.00 <i>dlr</i> |
| | | | 2015 | 4,943.61 | 657.02 | 45.00 |
| WEBSTER RUSSELL TODD & KATY LEMYRA | 010-091-78-00011 | WOODLAND PARK LT 21F & 22F | <i>dlr</i> 2015 | 5,528.74 5,700.60 | 257.63 | 45.00 |
| WEIDNER PHILLIP P FAMILY LIMITED PARTNERSHIP | 015-081-22-00015 | T12N R3W SEC 14-SM N26W46E4NE4 | 2015 | 3,076.81 | 53.61 | 45.00 <i>dlr</i> |
| WEIDNER PHILLIP PAUL | 001-033-10-00017 | L STREET SLIDE REPLAT BLK 37 LT 11A | 2015 | 7,942.41 | 1,055.57 | 45.00 |
| WESTMORELAND KATHLEEN C | 010-208-29-00014 | LINCOLN PARK BLK 9 LT 6 | 2014 | 2,785.02 | 516.12 | 140.00 <i>dlr</i> |
| | | | 2015 | 3,000.27 | 398.74 | 45.00 |
| WESTPARK OWNERS ASSOCIATION INC | 011-322-84-00017 | WESTPARK ADDN 3C TR C-1 | 2015 | 3,808.77 | 506.21 | 45.00 |
| WETZEL RODERICK LYLE | 013-081-03-00017 | BELLA VISTA #2 LT 2 W2 | 2014 | 118.50 | 5.71 | |
| | | | 2015 | 5,591.88 | 743.17 | 45.00 |
| WHALEY STEPHEN E | 051-111-38-00011 | OUR MOUNTAIN TR 2 | 2014 | 1,104.70 | 204.79 | 140.00 |
| | | | 2015 | 1,457.70 | 193.74 | 45.00 |
| WHEDBEE FAMILY TRUST WHEDBEE K M & G/TRUSTEES | 014-071-34-00012 | CAMPBELL HEIGHTS BLK 2 LT 8C | 2014 | 1,066.57 | 197.81 | 140.00 |
| | | | 2015 | 1,228.92 | 163.34 | 45.00 |
| WHINERY MARC S | 018-031-50-00018 | OCEANVIEW NORTH #1 BLK 17 LT 1 | 2015 | 297.05 | 38.18 | 45.00 <i>dlr</i> |
| WHITE MATTHEW M & LAURIE A | 078-141-06-00014 | SOUTHFORK NORTH BLK 3 LT 2 | 2015 | 9,636.56 | 1,280.73 | 45.00 |



Page 65 of 73
2016-020271-0

Exhibit A
Page 59 of 67 Pages
Case # 3AN-16-05175CI

TAX FORECLOSURE LIST

| NAME | PARCEL ID | LEGAL DESCR | YEAR | PRINCIPAL | INTEREST/ PENALTY | COST |
|------------------------------------------------|------------------|-------------------------------------------------------------------|------|-----------|----------------------|--------|
| WHITE MICHAEL EUGENE & JOYCE | 017-342-19-00015 | BLANCO VISTA LT 2 | 2014 | 6,710.05 | 1,128.60 | 140.00 |
| | | | 2015 | 7,099.47 | 943.54 | 45.00 |
| WHITE ROBERT W JR 50% & PAGE VERONICA C 50% | 017-042-02-00017 | MCMAHON BLK 3 LT 2 | 2015 | 3,143.09 | 54.77 | 45.00 |
| WHITTERS JAMES P & COLLEEN | 051-351-07-00018 | FIRE LAKE HEIGHTS LT 3 | 2014 | 3,928.82 | 728.65 | 140.00 |
| | | | 2015 | 4,141.22 | 550.38 | 45.00 |
| WHITTOCK TYSON | 015-134-26-00013 | LAKEWOOD HILLS #4 BLK 1 LT 6 | 2015 | 4,620.63 | 614.10 | 45.00 |
| WILKINS GREG S | 051-492-34-00014 | WYNTER PARK #1 BLK 3 LT 15 | 2015 | 888.18 | 118.05 | 45.00 |
| WILL JOHN H | 050-581-08-00019 | NORTH SLOPE #2 BLK 5 LT 5 | 2014 | 2,068.62 | 383.66 | 140.00 |
| | | | 2015 | 2,287.17 | 303.98 | 45.00 |
| WILLIAMS FREDDIE & DONNA H | 006-304-10-00017 | MELLOWOODS #2 BLK 2 LT 6A | 2015 | 504.22 | 67.00 | 45.00 |
| WILLIAMS JOE W | 051-115-21-00018 | PETERS CREEK BLK 4 LT 3 | 2015 | 976.32 | 129.77 | 45.00 |
| WILLIAMS JOE W | 051-115-29-00011 | PETERS CREEK BLK 4 LT 4 E2 | 2015 | 299.67 | 39.82 | 45.00 |
| WILLIAMS KEVIN D | 051-062-56-00018 | EKLUTNA WEST LT 21 | 2015 | 1,536.34 | 204.19 | 45.00 |
| WILLIAMS PAUL J & HILARY J | 012-171-72-00319 | PAPAGO PARK BLK 2 LT 3B CRYSTAL MANOR UNIT 3 | 2015 | 1,384.74 | 177.95 | 45.00 |
| WILLIAMS SUSAN R | 004-132-60-00019 | THUNDERBIRD TERRACE #1 BLK 8 LT 12 | 2015 | 490.98 | 12.87 | 45.00 |
| WILLIAMSON CLIFTON V & WILLIAMSON DOROTHY E | 051-053-42-00017 | LEOS LT 2 | 2014 | 465.50 | 86.33 | 140.00 |
| | | | 2015 | 474.60 | 63.07 | 45.00 |
| WILLIAMSON MICHAEL E | 014-131-38-00015 | ALPINE VILLAGE BLK 1 LT 7 | 2014 | 1,659.78 | 307.83 | 140.00 |
| | | | 2015 | 1,733.13 | 230.34 | 45.00 |
| WILLITS JAMES A | 003-145-40-00014 | THIRD ADDITION TO TOWNSITE OF ANCHORAGE BLK 26D LT 10 | 2015 | 5,314.05 | 706.25 | 45.00 |
| WILSON MUNIR K | 050-162-30-00913 | REGIONAL PARK BLK 1 LT 1 MARINER VILLAGE UNIT 09 | 2015 | 1,886.50 | 250.74 | 45.00 |
| WILTFONG WENDY KAY | 051-193-33-00416 | TUNDRA JEWEL RANCH LT 12A BEAR MOUNTAIN PHASE 1 UNIT 103 | 2015 | 1,457.70 | 193.74 | 45.00 |
| WIN LLC | 051-292-43-00019 | HENKINS BLK 3 LT 12 | 2014 | 347.13 | 64.39 | 140.00 |
| | | | 2015 | 440.70 | 58.59 | 45.00 |
| WINDELER RONALD ORD | 020-423-19-00018 | PARADISE VALLEY BLK 2 LT 21 | 2015 | 774.37 | 99.51 | 45.00 |
| WINDELER RONALD ORD | 020-423-18-00010 | PARADISE VALLEY BLK 2 LT 22 | 2015 | 894.55 | 114.96 | 45.00 |
| WITHROW MAX A | 018-322-06-00013 | T12N R3W SEC 33 SM LT 208 | 2015 | 8,368.20 | 1,112.16 | 45.00 |
| WITHROW MAX A | 018-192-38-00013 | MYRNA MAE LT 2 | 2015 | 3,854.75 | 16.10 | 45.00 |



Page 66 of 73
2016-020271-0

Exhibit A
Page 60 of 67 Pages
Case # 3AN-16-05175CI

TAX FORECLOSURE LIST

| NAME | PARCEL ID | LEGAL DESCR | YEAR | PRINCIPAL | INTEREST/ PENALTY | COST |
|----------------------------------------------------------------------------|------------------|--------------------------------------------------------------|--------------------------------------|----------------------------------------------------------|----------------------------------------------------|---------------------------|
| WOHLTMANN TELL CARLTON | 006-042-18-01212 | T11N R3W SEC 13 SM LT 2 ALPINE VILLAGE UNIT B-6 | 2015 | 1,467.06 | 194.97 | 45.00 |
| WOLD ANNE MARIE 1/3 & WOLD MICHELLE MARIE 1/3 & WOLD CHERYL LYNN 1/3 | 020-091-02-00019 | T11N R3W SEC 3 SM S2 SW4 SW4 SW4 | 2012 2013 2014 2015 | 1,024.47 1,187.13 914.95 898.27 | 265.32 282.58 169.69 119.38 | 45.00 |
| WOLD ANNE MARIE 1/3 & WOLD MICHELLE MARIE 1/3 & WOLD CHERYL LYNN 1/3 | 018-252-18-00017 | T12N R3W SEC 33 SM LT 117 | 2011 2012 2013 2014 2015 | 5,016.60 4,715.67 4,818.52 5,092.17 5,902.59 | 494.05 1,370.29 1,146.93 944.41 784.48 | 45.00 |
| WONG WILLIAM J | 014-105-10-00018 | SPRUCEWOOD ESTATES BLK 1 LT 16 | 2015 | 1,838.24 | 236.24 | 45.00 |
| WOOD PAUL V | 012-381-78-00014 | BENNETT LT 2A | 2014 2015 | 1,316.80 1,648.46 | 63.52 219.08 | 45.00 |
| WOODRING TRESSA A | 016-233-14-02915 | INDEPENDENCE PARK TR 2-2 PARKRIDGE PHASE 2 UNIT 7E | 2014 2015 | 1,755.65 1,592.01 | 325.61 211.58 | 140.00 45.00 |
| WOODS JEFF R & LINDA H | 076-062-09-00018 | ALYESKA BASIN #7 BLK 26 LT 19 | 2014 2015 | 2,868.54 2,896.58 | 457.51 384.96 | 45.00 |
| WOODS JESSE MAE TRUST THE | 002-134-46-00016 | BEVERS (THIRD ADDN) BLK 5B LT 6 | 2015 | 1,664.04 | 221.15 | 45.00 <i>dh</i> |
| WOODS JESSIE MAE TRUST THE | 003-145-33-00019 | THIRD ADDITION TO TOWNSITE OF ANCHORAGE BLK 26D LT 2 | 2015 | 3,605.91 | 479.25 | 45.00 <i>dh</i> |
| WOODS SHARON A | 009-193-01-00010 | WICKERSHAM PARK #1 BLK 6 LT 19A | 2015 | 3,777.90 | 502.10 | 45.00 <i>dh</i> |
| WRIGHT EDWARD WAYNE | 004-132-48-00014 | THUNDERBIRD TERRACE #1 BLK 7 LT 34 | 2014 2015 | 3,133.81 3,254.58 | 581.21 432.55 | 140.00 45.00 |
| YATES ELLIS THE HEIRS & DEVISEES | 051-053-07-00010 | LAKE HILL ACRES LT 8 | 2014 2015 | 1,409.80 1,445.49 | 261.47 192.11 | 140.00 45.00 |
| YERRINGTON SETH CLARK | 005-014-27-00017 | NELS KLEVEN BLK 4 LT 1 N3 W2 | 2015 | 2,043.30 | 271.57 | 45.00 <i>dh</i> |
| YOUNG EDWARD P | 005-012-35-00014 | NELS KLEVEN BLK 2 LT 15 | 2015 | 1,982.32 | 17.13 | 45.00 <i>dh</i> |
| YOUNG SCOTT | 002-135-02-00016 | THIRD ADDITION TO TOWNSITE OF ANCHORAGE BLK 7A LT 6 N2 | 2014 2015 | 2,035.26 3,094.35 | 44.55 411.26 | 45.00 |
| YU DONGHANG & LU LU | 006-032-13-00018 | DUKE'S RESUB OF LOT 49 LT 9 | 2015 | 4,576.11 | 608.19 | 45.00 |
| YUN ANDREA SUSAN 50% & IDANO JUAN MANUEL JR 50% | 015-531-68-00012 | THE TERRACES PH 2 BLK 2 LT 14 | 2015 | 6,287.19 | 835.59 | 45.00 |
| YUN SOKIN 50% & YUN HYON 50% | 013-051-07-00011 | BELLA VISTA #1 LT 1 | 2014 2015 | 6,269.13 6,151.95 | 1,162.70 817.62 | 140.00 45.00 <i>dh</i> |
| ZELLERS FRANK & MICHELLE | 051-292-09-00010 | HENKINS BLK 3 LT 1 | 2014 2015 | 6,243.02 6,667.45 | 1,157.85 886.12 | 140.00 45.00 |
| ZELLERS FRANK T & MICHELLE P | 051-243-10-00011 | BIRCH WOODS LT 1 | 2014 2015 | 1,173.06 1,195.99 | 217.55 158.95 | 140.00 45.00 |
| ZELLERS FRANK T & MICHELLE P | 051-243-14-00013 | BIRCH WOODS LT 5 | 2014 2015 | 1,500.24 1,536.34 | 278.24 204.19 | 140.00 45.00 |



Page 67 of 73
2016-020271-0

Exhibit A
Page 61 of 67 Pages
Case # 3AN-16-05175CI

TAX FORECLOSURE LIST

| NAME | PARCEL ID | LEGAL DESCR | YEAR | PRINCIPAL | INTEREST/ PENALTY | COST |
|------------------------------------------------------------------|-----------------------------|----------------------------------------------------------------------------------|-----------------|---------------------|----------------------|------------------|
| ZIMMERMAN HANSANI C | 004-133-02-02411 | THUNDERBIRD TERRACE TR 5A BRAGAW SQUARE UNIT 24 | 2014 | 2,509.15 | 422.53 | 95.00 |
| | | | 2015 | 2,703.33 | 359.29 | 45.00 |
| ZOLLINGER BENJAMIN A | 076-016-39-01712 | ALYESKA NORTH ADDN #3 BLK 5 LT 7A ASCENT PHASE 2 UNIT C-5 | 2015 | 2,779.08 | 369.34 | 45.00 |
| ZOLLNER JOHN III 50% & BENEFIELD AMY LYNN 50% | 001-165-62-00018 | ROMIG PARK BLK 6 LT 23 | 2015 | 2,530.00 | 302.31 | 45.00 |
| 125 OKLAHOMA STREET LLC | 006-031-52-00018 | T13N R3W SEC 13 SM LT 14 S150' | 2014 | 8,454.71 | 1,568.05 | 140.00 |
| | | | 2015 | 3,626.49 | 481.98 | 45.00 |
| 700 H ST LLC | 001-054-51-00017 | ORIGINAL TOWNSITE OF ANCHORAGE BLK 82 LT 1 | 2014 | 4,855.42 | 127.25 | |
| | | | 2015 | 17,648.74 | 2,345.59 | 45.00 |



Page 68 of 73
2016-020271-0

Exhibit A

Page 62 of 67 Pages

Case # 3AN-16-05175CI

DOWNTOWN IMPROVEMENT DISTRICT ASSESSMENT FORECLOSURE LIST

| NAME | PARCEL ID | LEGAL DESCR | YEAR | PRINCIPAL | INTEREST/ PENALTY | COST |
|------------------------------------------------|-----------------------------|-----------------------------------------------------------------------------------------------------|--------------------------|------------------------------|----------------------------|---------------------------------------|
| A C I LLC | 002-092-59-00019 | EAST ADDITION TO TOWNSITE OF ANCHORAGE BLK 25B LT 3A | 2014 2015 | 535.50 559.80 | 91.03 65.73 | 140.00 45.00 |
| ACI LLC | 002-092-64-00019 | EAST ADDITION TO TOWNSITE OF ANCHORAGE BLK 25B LTS 5, 6 & 7B | 2014 2015 | 3,614.25 3,704.25 | 614.37 434.97 | 140.00 45.00 |
| ALPHA QUEST INC | 002-092-36-00017 | EAST ADDITION TO TOWNSITE OF ANCHORAGE BLK 25B LT 6 | 2015 | 350.25 | 41.13 | 45.00 |
| ARWINE JAMES E & KATHRYN | 002-107-06-00214 | ORIGINAL TOWNSITE OF ANCHORAGE BLK 17 LT 9A TURNAGAIN ARMS UNIT-002 | 2015 | 165.15 | 19.40 | 45.00 <i>dh</i> |
| ARWINE JAMES E & KATHRYN | 002-107-06-00412 | ORIGINAL TOWNSITE OF ANCHORAGE BLK 17 LT 9A TURNAGAIN ARMS UNIT-004 | 2015 | 125.25 | 14.71 | 45.00 <i>dh</i> |
| CAI LLC | 002-093-21-00017 | EAST ADDITION TO TOWNSITE OF ANCHORAGE BLK 25A ACRE LT 5 PTN (S55' OF ACRE LT 5 LESS S10') | 2014 2015 | 1,277.10 1,305.45 | 217.09 153.30 | 140.00 45.00 |
| CAI LLC | 002-093-22-00015 | EAST ADDITION TO TOWNSITE OF ANCHORAGE BLK 25A ACRE LT 5 PTN (W90' OF S55' OF N110') | 2014 2015 | 146.85 147.15 | 24.97 17.28 | 140.00 45.00 |
| CASTRO YOLANDA | 002-083-10-00011 | EAST ADDITION TO TOWNSITE OF ANCHORAGE BLK 37 LT 6 S2 OF ACRE LT 2 | 2015 | 287.10 | 33.71 | 45.00 |
| EAGLE ST LLC | 002-095-01-00014 | EAST ADDITION TO TOWNSITE OF ANCHORAGE BLK 22 LT 12 | 2015 | 1,555.80 | 182.69 | 45.00 <i>dh</i> |
| ELDORADO BUILDING LLC | 002-104-47-00017 | ORIGINAL TOWNSITE OF ANCHORAGE BLK 22 LT 10 & 11 | 2015 | 1,466.10 | 172.16 | 45.00 |
| FREDERICKSON N LEIGH 50% & POPE KEVIN W 50% | 002-107-06-05619 | ORIGINAL TOWNSITE OF ANCHORAGE BLK 17 LT 9A TURNAGAIN ARMS UNIT 507 | 2015 | 138.30 | 16.24 | 45.00 |
| G DEAN LLC | 002-083-78-00018 | EAST ADDITION TO TOWNSITE OF ANCHORAGE BLK 37 LT 17, 18, 19 OF ACRE LT 2 | 2014 2015 | 157.95 157.95 | 26.86 18.55 | 140.00 45.00 |
| GLAD HUS LLC | 002-102-15-00018 | ORIGINAL TOWNSITE OF ANCHORAGE BLK 47 LT 7 | 2015 | 947.55 | 111.27 | 45.00 <i>dh</i> |
| HERNANDEZ HIRAM G JR | 002-125-02-02419 | ORIGINAL TOWNSITE OF ANCHORAGE BLK 111 LT 7A THE FOUNTAINS UNIT-206 | 2014 2015 | 197.40 200.70 | 33.56 23.57 | 140.00 45.00 <i>dh</i> |
| JACKSON FORREST | 002-091-22-00019 | EAST ADDITION TO TOWNSITE OF ANCHORAGE BLK 18 LT 4 | 2015 | 211.95 | 24.89 | 45.00 |



Page 69 of 73
2016-020271-0

Exhibit A
Page 63 of 67 Pages
Case # 3AN-16-0517SCI

DOWNTOWN IMPROVEMENT DISTRICT ASSESSMENT FORECLOSURE LIST

| NAME | PARCEL ID | LEGAL DESCR | YEAR | PRINCIPAL | INTEREST/ PENALTY | COST |
|------------------------------------------|------------------|--------------------------------------------------------------------|--------------|----------------------|----------------------|-----------------|
| JACKSON FORREST | 002-091-45-00010 | EAST ADDITION TO TOWNSITE OF ANCHORAGE BLK 18 LTS 5,6 | 2015 | 844.05 | 99.12 | 45.00 |
| JOHNSTON WILLIAM ROSS | 002-125-25-00018 | ORIGINAL TOWNSITE OF ANCHORAGE BLK 111 LT 5 E30' | 2015 | 263.40 | 30.93 | 45.00 |
| KHAN KEVIN AHMADI & COULTER CATHY | 002-103-15-00016 | ORIGINAL TOWNSITE OF ANCHORAGE BLK 44 LT 10 | 2015 | 1,037.40 | 121.82 | 45.00 <i>dh</i> |
| L-S HOLDING COMPANY LLC | 002-091-23-00017 | EAST ADDITION TO TOWNSITE OF ANCHORAGE BLK 18 LT 3 | 2015 | 403.50 | 47.38 | 45.00 <i>dh</i> |
| L-S HOLDING COMPANY LLC | 002-091-24-00015 | EAST ADDITION TO TOWNSITE OF ANCHORAGE BLK 18 LT 2 | 2015 | 482.40 | 56.65 | 45.00 <i>dh</i> |
| LA MEXICANA INC | 001-034-78-00012 | ORIGINAL TOWNSITE OF ANCHORAGE BLK 55 LT 12A, 10 E5' OF N75' | 2015 | 2,878.08 | 337.96 | 45.00 |
| MARLOW MARC A 50% & MARLOW LAEL E 50% | 002-096-73-00011 | MCKAY LT C1 | 2014 2015 | 674.40 685.80 | 114.64 80.53 | 140.00 45.00 |
| MARLOW MARC A 50% & MARLOW LAEL E 50% | 002-096-75-00016 | MCKAY LT C3 | 2014 2015 | 807.15 835.65 | 137.21 98.13 | 140.00 45.00 |
| MATTHEWS WARREN W & DUNN PATRICIA L | 001-035-40-00019 | ORIGINAL TOWNSITE OF ANCHORAGE BLK 14 LT 1 | 2015 | 32.18 | .56 | 45.00 <i>dh</i> |
| NORTHERN LODGING LLC | 002-084-53-00019 | ORIGINAL TOWNSITE OF ANCHORAGE BLK 118 LT 8A | 2014 2015 | 8,138.10 8,831.40 | 1,383.35 1,037.02 | 139.49 45.00 |
| OLDHAM DONALD E & ETHANN C | 002-095-15-00014 | ORIGINAL TOWNSITE OF ANCHORAGE BLK 115 LT 10 | 2014 2015 | 672.45 693.45 | 114.31 81.43 | 140.00 45.00 |
| OSOWSKI SHANE J | 002-083-75-00014 | EAST ADDITION TO TOWNSITE OF ANCHORAGE BLK 37 LT 4 N2 | 2015 | 27.15 | 3.19 | 45.00 |
| OSOWSKI SHANE J | 002-083-74-00017 | EAST ADDITION TO TOWNSITE ANCHORAGE BLK 37 LT 5 | 2015 | 248.55 | 29.19 | 45.00 |
| PEAK INVESTMENTS LLC | 001-053-21-00012 | ORIGINAL TOWNSITE OF ANCHORAGE BLK 84 LT 5A | 2015 | 64.80 | .85 | 45.00 <i>dh</i> |
| PEAK INVESTMENTS LLC | 001-053-22-00010 | ORIGINAL TOWNSITE OF ANCHORAGE BLK 84 LT 6A | 2015 | 102.06 | 1.34 | 45.00 <i>dh</i> |
| PEARCE PARIS W & DEBRA A | 002-122-10-00017 | EAST ADDITION TO TOWNSITE OF ANCHORAGE BLK 16 LT 16 | 2015 | 200.25 | 23.52 | 45.00 <i>dh</i> |
| REEVES ROCKY R | 002-107-06-00115 | ORIGINAL TOWNSITE BLK 17 LT 9A TURNAGAIN ARMS UNIT 001 | 2015 | 167.55 | 19.68 | 45.00 |
| S&K PROPERTIES LLC | 001-053-12-00011 | ORIGINAL TOWNSITE OF ANCHORAGE BLK 65 LT 12A | 2015 | 625.50 | 73.45 | 45.00 <i>dh</i> |
| S&K PROPERTIES LLC | 001-053-15-00014 | ORIGINAL TOWNSITE OF ANCHORAGE BLK 65 LT 1C | 2015 | 8,140.05 | 955.84 | 45.00 <i>dh</i> |



Page 70 of 73

2016-020271-0

Exhibit A

Page 64 of 67 Pages

Case # 3AN-16-05175CI

DOWNTOWN IMPROVEMENT DISTRICT ASSESSMENT FORECLOSURE LIST

| NAME | PARCEL ID | LEGAL DESCR | YEAR | PRINCIPAL | INTEREST/ PENALTY | COST |
|-------------------------------------------|------------------|------------------------------------------------------------|------|-----------|----------------------|------------------|
| S&K PROPERTIES LLC | 001-053-11-00013 | ORIGINAL TOWNSITE OF ANCHORAGE BLK 65 LT 11A | 2015 | 314.70 | 36.95 | 45.00 <i>dh</i> |
| S&K PROPERTIES LLC | 001-053-30-00013 | ORIGINAL TOWNSITE OF ANCHORAGE BLK 65 LT 9B2 | 2015 | 921.60 | 108.22 | 45.00 <i>dh</i> |
| SAND CREEK PROPERTIES LLC | 002-093-19-00011 | EAST ADDITION TO TOWNSITE OF ANCHORAGE BLK 25A LT 18 | 2014 | 177.75 | 30.22 | 140.00 <i>dh</i> |
| | | | 2015 | 184.35 | 21.65 | 45.00 |
| SAND CREEK PROPERTIES LLC | 002-093-20-00019 | EAST ADDITION TO TOWNSITE OF ANCHORAGE BLK 25A LT 17 | 2014 | 398.55 | 67.75 | 140.00 <i>dh</i> |
| | | | 2015 | 413.40 | 48.54 | 45.00 |
| SCHNELL SCOTT & RENATE REVOCABLE TRUST | 002-124-60-20719 | ORIGINAL TOWNSITE OF ANCHORAGE BLK 108 LT 1A | 2015 | 68.73 | 1.20 | 45.00 <i>dh</i> |
| SCHNELL R C & S C / TIES | | 7TH PLACE UNIT 207 | | | | |
| SOKAITIS CHARLIE A | 002-125-02-04118 | ORIGINAL TOWNSITE OF ANCHORAGE BLK 111 LT 7A | 2015 | 286.20 | 33.61 | 45.00 <i>dh</i> |
| | | THE FOUNTAINS UNIT 304 | | | | |
| SPINELLI ANDRE | 002-125-02-04910 | ORIGINAL TOWNSITE OF ANCHORAGE BLK 111 LT 7A | 2015 | 201.75 | 23.70 | 45.00 <i>dh</i> |
| | | THE FOUNTAINS UNIT 312 | | | | |
| WEIDNER PHILLIP PAUL | 001-033-10-00017 | L STREET SLIDE REPLAT BLK 37 LT 11A | 2014 | 774.75 | 131.70 | 140.00 |
| | | | 2015 | 810.45 | 95.17 | 45.00 |
| WINDSOR TAMARA L | 002-107-06-03317 | ORIGINAL TOWNSITE OF ANCHORAGE BLK 17 LT 9A | 2015 | 130.05 | 15.28 | 45.00 <i>dh</i> |
| | | TURNAGAIN ARMS UNIT 306 | | | | |
| 700 H ST LLC | 001-054-51-00017 | ORIGINAL TOWNSITE OF ANCHORAGE BLK 82 LT 1 | 2014 | 1,750.05 | 297.48 | 140.00 |
| | | | 2015 | 1,800.89 | 211.47 | 45.00 |



Page 71 of 73
2016-020271-0

Exhibit A
Page 65 of 67 Pages
Case # 3AN-16-05175CI

SPECIAL ASSESSMENTS FORECLOSURE LIST

| NAME | PARCEL ID | LEGAL DESCR | YEAR | PRINCIPAL | INTEREST/ PENALTY | COST | ASSET |
|---------------------------------------------------------------------------------------------------|----------------|-----------------------------------------|------|-----------|----------------------|--------|------------------|
| BEAL FAMILY TRUST THE | 001 194 18 000 | SIMONSON ESTATES BLK B LT 3 | 2015 | 4,221.94 | 690.95 | 45.00 | ROAD |
| BEAL FAMILY TRUST THE | 001 194 18 000 | SIMONSON ESTATES BLK B LT 3 | 2015 | 1,989.54 | 383.94 | 45.00 | WATER |
| BEAL FAMILY TRUST THE | 001 194 18 000 | SIMONSON ESTATES BLK B LT 3 | 2015 | 2,815.08 | 497.48 | 45.00 | SEWER LATERAL |
| BEAL FAMILY TRUST THE | 001 194 18 000 | SIMONSON ESTATES BLK B LT 3 | 2015 | 307.47 | 42.29 | 45.00 | SEWER TRUNK |
| BREWSTER TODD A | 012 381 72 000 | LEAWOOD MANOR BLK 2 LT 7 | 2015 | 343.68 | 268.57 | 45.00 | ROAD |
| | | | 2014 | 424.83 | 234.55 | 140.00 | |
| BULLOCK TODD E & BENOY A | 012 383 12 000 | CAMPBELL LAKE HEIGHTS #10 BLK 5 LT 3 | 2015 | 555.31 | 196.17 | 45.00 | ROAD |
| COSHOW'S CANTINE CASTLE LLC | 016 191 10 000 | T12N R3W SEC 20 N2W2SWANNAWA | 2015 | 242.62 | 107.26 | 45.00 | SEWER TRUNK |
| COSHOW'S CANTINE CASTLE LLC | 016 191 10 000 | T12N R3W SEC 20 N2W2SWANNAWA | 2015 | 754.26 | 3,523.52 | 45.00 | SEWER LATERAL |
| CROWE TALMADGE LAYNE JR & COUNTS MYND | 012 412 02 000 | CAMPBELL LAKE HEIGHTS #10 BLK 4 LT 6 | 2015 | 511.33 | 189.45 | 45.00 | ROAD |
| CROWE TALMADGE LAYNE JR & COUNTS MYND | 012 412 02 000 | CAMPBELL LAKE HEIGHTS #10 BLK 4 LT 6 | 2015 | 627.71 | 196.67 | 45.00 | SEDIMENT |
| CSMC 2014-RPL2 TRUST MORTGAG BACKED NOTES SERIES 2014-RPL WILMINGTON SAVING FUND SOCIETY | 016 122 23 000 | TURNAGAIN BLK 3 LT 9 | 2015 | 393.49 | 696.21 | 45.00 | WATER |
| DIAZ SALVADOR | 014 104 28 000 | O'BRIEN BLK 3 LT 11 | 2015 | 773.41 | 347.06 | 45.00 | ROAD |
| DRIFWOOD BAY LLC | 067 311 48 000 | EAGLE CROSSING PH J ER J2 | 2015 | 792.48 | 193.42 | 45.00 | SEWER |
| FINK MATTHEW I | 001 193 17 000 | TURNAGAIN HEIGHTS BLK K LT 2A | 2015 | 2,352.90 | 433.91 | 45.00 | ROAD |
| FINK MATTHEW I | 001 193 18 000 | TURNAGAIN HEIGHTS BLK K LT 3A | 2015 | 2,352.90 | 433.91 | 45.00 | ROAD |
| FINK MATTHEW I | 001 193 17 000 | TURNAGAIN HEIGHTS BLK K LT 2A | 2015 | 857.72 | 228.30 | 45.00 | WATER |
| FINK MATTHEW I | 001 193 18 000 | TURNAGAIN HEIGHTS BLK K LT 3A | 2015 | 857.72 | 228.30 | 45.00 | WATER |
| FINK MATTHEW I | 001 193 17 000 | TURNAGAIN HEIGHTS BLK K LT 2A | 2015 | 1,235.46 | 280.24 | 45.00 | SEWER LATERAL |
| FINK MATTHEW I | 001 193 18 000 | TURNAGAIN HEIGHTS BLK K LT 3A | 2015 | 1,235.46 | 280.24 | 45.00 | SEWER LATERAL |
| FINK MATTHEW I | 001 193 17 000 | TURNAGAIN HEIGHTS BLK K LT 2A | 2015 | 222.21 | 30.56 | 45.00 | SEWER TRUNK |
| FINK MATTHEW I | 001 193 18 000 | TURNAGAIN HEIGHTS BLK K LT 3A | 2015 | 222.21 | 30.56 | 45.00 | SEWER TRUNK |
| FINK MATTHEW I DBA LINCOLN INVESTMENTS | 001 194 19 000 | SIMONSON ESTATES BLK B LT 4 | 2015 | 1,966.18 | 380.72 | 45.00 | ROAD |
| FINK MATTHEW I DBA LINCOLN INVESTMENTS | 001 194 19 000 | SIMONSON ESTATES BLK B LT 4 | 2015 | 887.78 | 228.30 | 45.00 | WATER |
| FINK MATTHEW I DBA LINCOLN INVESTMENTS | 001 194 19 000 | SIMONSON ESTATES BLK B LT 4 | 2015 | 1,235.54 | 280.25 | 45.00 | SEWER LATERAL |

Exhibit A

Page 66 of 67 Pages

Case # 3AN-16-05175CI



Page 72 of 73

2016-020271-0

SPECIAL ASSESSMENTS FORECLOSURE LIST

| NAME | PARCEL ID | LEGAL DESCR | YEAR | PRINCIPAL | INTEREST/ PENALTY COST | ASMT | |
|-----------------------------------------------------|----------------|------------------------------------------|--------------|--------------------|---------------------------|-----------------------|-----|
| FINK MATTHEW J | 001 194 19 000 | SIMMONSON ESTATES | 2015 | 140.71 | 19.35 | 45.00 SEWER | M M |
| DBA LINCOLN INVESTMENTS | | BLK 2 LT 4 | | | | SEWER | |
| HA HAG-IAN | 001 195 03 000 | PETES | 2015 | 4,158.10 | 682.17 | 45.00 ROAD | M M |
| | | LT 1 | | | | | |
| HA HAG-IAN | 001 195 03 000 | PETES | 2015 | 1,928.43 | 375.53 | 45.00 WATER | M M |
| | | LT 1 | | | | | |
| LAUDON SCOTT L & LISA J | 012 421 13 000 | CAMPBELL LAKE HEIGHTS | 2015 | .00 | 95.44 | 45.00 SEDIMENT | M M |
| | | BLK 1 LT 5 | | | | | |
| MASLEY MARK A | 012 412 34 000 | CAMPBELL LAKE HEIGHTS #10 | 2015 | 414.35 | 174.71 | 45.00 ROAD | M M |
| | | BLK 2 LT 13 | | | | | |
| MCMANARA MICHAEL G & JOANNE | 012 411 57 000 | CAMPBELL LAKE HEIGHTS #8 | 2015 | 304.71 | 152.25 | 45.00 SEWER | M M |
| | | BLK 1 LT 1B2 | | | | | |
| MCMANARA MICHAEL G & JOANNE | 012 411 57 000 | CAMPBELL LAKE HEIGHTS #8 | 2015 | 627.71 | 196.67 | 45.00 SEDIMENT | M M |
| | | BLK 1 LT 1B2 | | | | | |
| O'CONNOR EDWARD B | 012 382 62 000 | CAMPBELL LAKE HEIGHTS #10 | 2015 | 533.07 | 192.75 | 45.00 ROAD | M M |
| | | BLK 3 LT 4 | | | | | |
| POPE KEVIN W & FREDERICKSON-POPE LEIGHE-ANN | 050 173 27 000 | MASCHE LT 2 | 2015 2014 | 282.45 269.91 | 224.72 285.61 | 45.00 SEWER 140.00 | |
| SAVIKKO DOUGLAS M & REBECCA | 050 301 47 000 | COLONIAL PARK BLK 4 LT 17A | 2015 | 522.87 | 519.35 | 45.00 WATER | |
| SAVIKKO DOUGLAS M & REBECCA | 050 301 47 000 | COLONIAL PARK BLK 4 LT 17A | 2015 | 774.77 | 61.98 | 45.00 SEWER | |
| WAGNER VIVIAN 2004 TRUST WAGNER VIVIAN F/TRUSTEE | 012 412 16 000 | CAMPBELL LAKE HEIGHTS #10 BLK 4 LT 20 | 2015 | .00 | 66.24 | 45.00 SEDIMENT | |
| WALKER RICK S & THERESA JANE | 013 071 20 000 | CRESTBROOK BLK 2 LT 14 | 2015 | 592.41 | 400.14 | 45.00 WATER | |
| WINN ROBERT L | 006 182 25 000 | CHESTER VALLEY #6 BLK 2 LT 9 | 2015 2014 | 595.77 1,116.04 | 597.70 315.44 | 45.00 WATER 0.00 | |
| WINN ROBERT L | 006 182 25 000 | CHESTER VALLEY #6 BLK 2 LT 9 | 2015 2014 | 573.10 1,067.14 | 620.16 364.11 | 45.00 SEWER 0.00 | |

I hereby certify that this is a true and correct
 copy of the original on file in my office
 By *[Signature]* Deputy
 Date *5-13-2016*

Exhibit A
 Page 67 of 67 Pages
 Case # *3AN-16-05175CI*



Page 73 of 73
 2016-020271-0



Recording District: Anchorage

Return to:

MDA/ Real Estate Services
4700 Elmore Rd Floor 2
Anchorage, AK 99507

THIS COVER SHEET HAS BEEN ADDED TO THIS DOCUMENT TO PROVIDE SPACE FOR THE RECORDING DATA. THIS COVER SHEET APPEARS AS THE FIRST PAGE OF THE DOCUMENT IN THE OFFICIAL PUBLIC RECORD.

DO NOT DETACH

Quincy H. Arms
Assistant Municipal Attorney

Email: courtdocs@muni.org

IN THE SUPERIOR COURT FOR THE STATE OF ALASKA
THIRD JUDICIAL DISTRICT AT ANCHORAGE

In re: Municipality of Anchorage Annual
Foreclosure for Delinquent Real Property
Taxes and Special Assessments for the
Year 2020 and prior years.

Case No. 3AN-21-04880 CI

*** \ FINAL JUDGMENT AND DECREE OF FORECLOSURE**

IT IS ORDERED, ADJUDGED AND DECREED that the Municipality of Anchorage shall have, except as provided below, a final judgment and decree foreclosing all liens on all delinquent taxes and special assessments, penalties, interest and costs, severally against the parcels subject to those liens as set forth in the revised foreclosure list attached as Exhibit A.

IT IS FURTHER ORDERED that the properties in the revised foreclosure list attached as Exhibit A where the Municipality has noted a timely objection was filed, payment of the delinquency was made, the property is subject to bankruptcy proceedings, or where the Municipality has made an administrative decision to remove a parcel from the foreclosure list, are not subject to this judgment and decree.

IT IS FURTHER ORDERED that for the parcels where the delinquencies were cleared in full by payment pursuant to AS 29.45.340, as noted by the Municipality on the revised foreclosure list attached as Exhibit A, this case against them is dismissed without

**MUNICIPALITY
OF
ANCHORAGE**

**OFFICE OF THE
MUNICIPAL
ATTORNEY**

P.O. Box 196650
Anchorage, Alaska
99519-6650

Telephone: 343-4545
Facsimile: 343-4550



Page 2 of 114
2021-036427-0

prejudice.

DATED this _____ day of _____ 2021, at Anchorage Alaska.

JUN 14 2021

[Signature]
Hon. Yvonne Lamoureux
Superior Court Judge

I certify that on 6-14-21
a copy was mailed to each of the following
at their address of record: CARMS

[Signature]
Judicial Administrative Assistant

MUNICIPALITY
OF
ANCHORAGE

OFFICE OF THE
MUNICIPAL
ATTORNEY

P.O. Box 196650
Anchorage, Alaska
99519-6650

Telephone: 343-4545
Facsimile: 343-4550




Page 3 of 114
2021 - 036427 - 0

I hereby certify that this is a true and correct
copy of the original on file in my office.

ATTEST:
Clerk of the Trial Courts of Anchorage

By: *[Signature]* 6-14-21
Deputy Date



Final Judgment & Decree of Foreclosure

In re: MOA Frcl for Delinquent Taxes & Special Assessments for 2020 and prior years Case No. 3AN-21-04880CI
Page 2 of 2

Quincy H. Arms
Assistant Municipal Attorney

Email: courtdocs@muni.org

STATE OF ALASKA
JUN 10 10:30 AM
ANCHORAGE
CLERK OF COURT

IN THE SUPERIOR COURT FOR THE STATE OF ALASKA
THIRD JUDICIAL DISTRICT AT ANCHORAGE

In re: Municipality of Anchorage Annual
Foreclosure for Delinquent Real Property
Taxes and Special Assessments for the
Year 2020 and prior years.

Case No. 3AN-21-04880 CI

✱

FINDINGS OF FACT AND CONCLUSIONS OF LAW

On March 10, 2021, the Municipality of Anchorage petitioned the court for a judgment and decree of foreclosure. More than 30 days have passed since the date of the last publication of the foreclosure list in the manner provided by law. Therefore, this court makes the following findings of fact and conclusions of law:

FINDINGS OF FACT

1. Petitioner is a home rule municipality organized and existing under the laws of the State of Alaska, and is located in the Third Judicial District of the State of Alaska.
2. During the 2020 calendar year and prior years the Municipality levied real property taxes under AS 29.45.240 and Anchorage Municipal Code (AMC) Chapter 12.15; and special assessments under AS Chapter 29.46 and AMC Title 19.
3. On March 10, 2021, the Municipality filed a Petition for Judgment and Decree of Foreclosure. The petition included a foreclosure list, describing all parcels for which

MUNICIPALITY
OF
ANCHORAGE

OFFICE OF THE
MUNICIPAL
ATTORNEY

P.O. Box 196650
Anchorage, Alaska
99519-6650

Telephone: 343-4545
Facsimile: 343-4550



JUN 10 2021

taxes and special assessments remained unpaid and delinquent for the year 2020 and prior years.

4. The Municipality published the foreclosure list for four consecutive weeks in a newspaper of general circulation within the Municipality of Anchorage, and mailed notices of the foreclosure proceedings to the last known owner of each property on the foreclosure list and to all holders of mortgages or other liens of record on the property requesting notice.

5. The Municipality has attached Exhibit A, a revised foreclosure list of parcels upon which the Municipality of Anchorage levied real property taxes and special assessments for the year 2020 and prior years and -- except where noted that a timely objection was filed, payment of the delinquency was made, the property is subject to bankruptcy proceedings, or where the Municipality has made an administrative decision to remove a parcel from the foreclosure list -- which are delinquent and remain unpaid as of May 7, 2021.

CONCLUSIONS OF LAW

1. This court has jurisdiction to adjudicate this case.
2. Publication and notice of this proceeding were made in accordance with all applicable laws.
3. All taxes and special assessments on the parcels of land appearing on the revised foreclosure list were lawfully assessed and levied for the year 2020 and prior years.
4. All unpaid taxes and special assessments against property appearing on the revised foreclosure list for the year 2020 and prior years are, except where noted, delinquent and penalty, interest, costs and attorney fees have accrued upon such property.

Findings of Fact and Conclusions of Law

In re: MOA Frel for Delinquent Taxes and Special Assessments for 2020 and prior years/Case No.3AN-20-04880C1
Page 2 of 3

2021-036427-0
Page 5 of 114



**MUNICIPALITY
OF
ANCHORAGE**

**OFFICE OF THE
MUNICIPAL
ATTORNEY**

P.O. Box 196650
Anchorage, Alaska
99519-6650

Telephone: 343-4545
Facsimile: 343-4550

5. In accordance with Alaska Rule of Civil Procedure 41(a)(1), his case is dismissed without prejudice as against those properties on the revised foreclosure list (Exhibit A) where the Municipality has lined-out the property and noted payment of the delinquency was made.

6. In accordance with AS 29.45.380 and AS 29.45.390(a) the court may enter a judgment and decree of foreclosure against all property for which no objection was filed.

7. In accordance with AS 29.45.390(c), this judgment and decree of foreclosure hereby entered stops objections that could have been presented before judgment and decree of foreclosure.

8. Pursuant to Civil Rule 54(b) this court expressly determines there is no just reason for delay to enter judgment.

DATED this _____ day of JUN 14 2021 2021, at Anchorage Alaska.

[Signature]
Hon. Yvonne Lamoureux
Superior Court Judge

I certify that on 6-14-21
a copy was mailed to each of the following
at their address of record: C. Arms

[Signature]
Judicial Administrative Assistant



Page 6 of 114
2021-036427-0


I hereby certify that this is a true and correct
copy of the original on file in my office

ATTEST:

Clerk of the Trial Courts of Anchorage

By: [Signature]
Deputy

Date



MUNICIPALITY
OF
ANCHORAGE

OFFICE OF THE
MUNICIPAL
ATTORNEY

P.O. Box 196650
Anchorage, Alaska
99519-6650

Telephone: 343-4545
Facsimile: 343-4550

Findings of Fact and Conclusions of Law

In re: MOA Frel for Delinquent Taxes and Special Assessments for 2020 and prior years/Case No. 3AN-20-04880CI
Page 3 of 3

PROPERTY TAX

| Name | Parcel Account # | Legal Description | Year | Prindpal | Pen & Int | Cost |
|-----------------------------------------------------------------------------------|------------------|----------------------------------------------------------------------------|----------------------|-------------------------------------------|-------------------------------------|-----------------------------------|
| ABBOTT GEORGE H | 017-371-25-00011 | KNIK HEIGHTS BLK 5 LT 2 | 2020 | \$ 700.00 | \$ 86.73 | \$ 45.00 |
| ABDALLAH BOUDOUR M | 014-244-21-00012 | RAINTREE LT 21 | 2020 | \$ 1,938.29 | \$ 240.17 | \$ 45.00 |
| ABERGROMBIES LLC | 012-012-14-00010 | WESTGATE PARK BLK 3 LT 8 | 2020 | \$ 608.16 | \$ 75.35 | \$ 45.00 |
| ACUNA LETICIA G & ACUNA ALBERTO G JR 50% EACH | 050-063-03-00019 | SCHROEDER EAST BLK 1 LT 21 | 2020 | \$ 4,363.24 | \$ 560.09 | \$ 45.00 |
| ADKINS STEVEN C & ELIZABETH A | 008-081-37-04618 | SIMONIAN TR C-18 SUNCHASE / UNIT 46 | 2020 | \$ 54.72 | \$ 6.78 | \$ 45.00 |
| ADLER JOHN | 016-202-41-00016 | ELDON BLK 1 LT 9 | 2018 2019 2020 | \$ 2,263.20 \$ 2,444.18 \$ 2,568.42 | \$ 615.99 \$ 496.48 \$ 329.71 | \$ 140.00 \$ 45.00 \$ 45.00 |
| AGUILAR GARY & BONNIE LYNN | 011-312-45-00019 | WESTPARK ADDN 5 BLK 10 LT 5 | 2020 | \$ 85.89 | \$ 10.65 | \$ 45.00 |
| AGUILAR JOSE L & OCAMPO OSCAR A 50% EACH | 050-043-44-00015 | POWDER RIDGE PH 6 BLK 16 LT 17 | 2020 | \$ 3,215.84 | \$ 388.46 | \$ 45.00 |
| AHO TAYLOR & SCHOFIELD ALDRED 50% EACH | 051-361-20-00010 | FIRE LAKE BLK 3 LT 7A | 2020 | \$ 1,585.05 | \$ 203.40 | \$ 45.00 |
| AK FISH LLC % MILLAR RICHARD A | 016-244-18-05817 | INDEPENDENCE PARK BLK 4 TR 1A KANDLEWOOD PHASE 2 / UNIT D 303 | 2020 | \$ 96.26 | \$ 2.09 | \$ 45.00 |
| AK FISH, LLC | 016-251-19-05315 | INDEPENDENCE PARK BLK 11 LT 1A FRONTIER VILLAGE PHASE 2 / UNIT H 801 | 2020 | \$ 115.74 | \$ 2.52 | \$ 45.00 |
| ALA ROUND FLOORING C/O NORTHWEST ENTERPRISES LLC | 051-191-08-00016 | SKYLINE VIEW BLK 3 LT 4 | 2020 | \$ 344.42 | \$ 5.95 | \$ 45.00 |
| ALASKA COMMUNICATIONS % ORCAS CAPITAL GROUP LLC | 013-091-36-00016 | DIMOND D DEVELOPMENT BLK 2 LT 7 | 2020 | \$ 2,674.46 | \$ 58.15 | \$ 45.00 |
| ALASKA COMMUNITY REVITALIZATION LLC | 005-023-36-00019 | FAIRVIEW BLK 3 LT 13 | 2020 | \$ 4,100.58 | \$ 526.38 | \$ 45.00 |
| ALASKA DEMOLITION LLC | 004-063-07-00017 | ALASKA INDUSTRIAL #1 BLK 9 LT 11 | 2020 | \$ 17,466.94 | \$ 2,242.08 | \$ 45.00 |
| ALASKA GIRLS REVOC LVG TRUST NEUMAN DORIS S & LOVERIN MARGARET L / TRUSTEES | 015-093-49-00013 | CONIFER HEIGHTS BLK 1 LT 14 | 2020 | \$ 869.48 | \$ 107.74 | \$ 45.00 |
| ALASKA USA FEDERAL CREDIT UNION | 005-012-25-00015 | NELS KLEVEN BLK 2 LT 1 | 2020 | \$ 4,126.23 | \$ 529.67 | \$ 45.00 |
| ALASKA WATERPARK COMPANY INC | 016-091-37-00011 | ANCHORAGE SOUTH TR F1 | 2020 | \$ 29,307.68 | \$ 3,369.20 | \$ 45.00 |
| ALASKAN BOYS INCORPORATED | 015-281-52-00018 | SIEFKER #3 TR 5 LT 2 | 2020 | \$ 2,573.55 | \$ 330.37 | \$ 45.00 |
| ALBRYCE LLC & ANDERSON JACK B 50% EACH | 003-146-43-00016 | THIRD ADDN TO TOWNSITE OF ANCHORAGE BLK 37 LT 5A | 2019 2020 | \$ 8,716.60 \$ 9,085.23 | \$ 1,770.55 \$ 1,166.25 | \$ 45.00 \$ 45.00 |
| ALDANA EDGAR R | 010-062-51-00019 | SATELLITE PARK #1 BLK 2 LT 26A | 2020 | \$ 1,940.00 | \$ 240.37 | \$ 45.00 |
| ALEXANDER SERENA | 003-081-64-00011 | FOURTH ADDN TO TOWNSITE OF ANCHORAGE BLK 26D LT 12 N2, LT11 N2, LT 10A | 2019 2020 | \$ 13,436.46 \$ 14,117.76 | \$ 2,729.25 \$ 1,812.27 | \$ 45.00 \$ 45.00 |
| ALEXANDER WILLIAM L UV TRUST ALEXANDER WILLIAM L / TRUSTEE | 006-243-16-00014 | COLLEGE PARK BLK 3 LT 18 | 2020 | \$ 263.43 | \$ 32.64 | \$ 45.00 |
| ALEXIE PETER J JR | 014-253-14-00018 | DORA #3 BLK 3 LT 14 | 2020 | \$ 2,266.61 | \$ 280.85 | \$ 45.00 |
| ALGER MICHELLE E & SHAWN E | 012-526-87-00015 | COUNTRY MEADOWS BLK 1 LT 3A | 2020 | \$ 82.59 | \$ 2.00 | \$ 45.00 |
| ALI MOHAMMAD | 014-231-27-00016 | SPRUCE ACRES LT 2 | 2020 | \$ 1,022.58 | \$ 131.20 | \$ 45.00 |



| | | | | | |
|----------------------------------------------------|------------------|------------------------------------------------------------------|-------------------|-------------|----------|
| ALLEN-FONDA ANN | 050-155-19-00019 | RAYMOND TEDROW BLK 4 LT 19 | 2019 \$ 458.69 | \$ 92.17 | \$ 45.00 |
| | | | 2020 \$ 440.54 | \$ 56.56 | \$ 45.00 |
| ALLEN-JEFFREY S | 051-062-43-00016 | EKLUTNA-WEST LT 14 | 2020 \$ 4,102.69 | \$ 526.65 | \$ 45.00 |
| ALLEVA INVESTMENTS LLC | 003-062-12-00010 | EAST ADDN TO TOWNSITE OF ANCHORAGE BLK 34A LT 1 | 2020 \$ 588.07 | \$ 14.06 | \$ 45.00 |
| ALLEVA INVESTMENTS LLC | 003-196-07-00016 | LAMPERT #4 BLK 3 LT 1A | 2020 \$ 587.53 | \$ 14.05 | \$ 45.00 |
| ALLEVA INVESTMENTS LLC | 003-072-43-00014 | EAST ADDN TO TOWNSITE OF ANCHORAGE BLK 28E LT 6A | 2020 \$ 79.66 | \$ 1.90 | \$ 45.00 |
| ALLEVA INVESTMENTS LLC | 003-072-44-00012 | EAST ADDN TO TOWNSITE OF ANCHORAGE BLK 28E LT 5 | 2020 \$ 93.96 | \$ 2.24 | \$ 45.00 |
| ALLEVA INVESTMENTS LLC | 003-072-45-00019 | EAST ADDN TO TOWNSITE OF ANCHORAGE BLK 28E LT 4 | 2020 \$ 106.47 | \$ 2.55 | \$ 45.00 |
| ALLEVA INVESTMENTS LLC | 003-072-46-00017 | EAST ADDN TO TOWNSITE OF ANCHORAGE BLK 28E LT 3 | 2020 \$ 100.22 | \$ 2.40 | \$ 45.00 |
| ALLEVA INVESTMENTS LLC | 003-072-47-00015 | EAST ADDN TO TOWNSITE OF ANCHORAGE BLK 28E LT 2 | 2020 \$ 100.22 | \$ 2.40 | \$ 45.00 |
| ALLEVA INVESTMENTS LLC | 003-072-48-00013 | EAST ADDN TO TOWNSITE OF ANCHORAGE BLK 28E LT 1 | 2020 \$ 193.63 | \$ 4.63 | \$ 45.00 |
| ALLEVA INVESTMENTS LLC | 002-103-04-00010 | ORIGINAL TOWNSITE OF ANCHORAGE BLK 46 LT 8 E2 | 2020 \$ 376.03 | \$ 8.99 | \$ 45.00 |
| ALLEVA INVESTMENTS LLC | 002-093-12-00016 | EAST ADDN TO TOWNSITE OF ANCHORAGE BLK 25A LT 25 | 2020 \$ 251.88 | \$ 6.02 | \$ 45.00 |
| ALLEVA INVESTMENTS LLC | 002-093-13-00014 | EAST ADDN TO TOWNSITE OF ANCHORAGE BLK 25A LT 24 | 2020 \$ 251.70 | \$ 6.01 | \$ 45.00 |
| ALLEVA RON | 003-073-22-00016 | EAST ADDN TO TOWNSITE OF ANCHORAGE BLK 34B LT 2 | 2020 \$ 1,030.72 | \$ 24.64 | \$ 45.00 |
| ALLEVA RONALD P & ANNETTE M | 003-062-13-00018 | EAST ADDN TO TOWNSITE OF ANCHORAGE BLK 34A LT 2 | 2020 \$ 1,110.03 | \$ 26.54 | \$ 45.00 |
| ALLEVA RONALD P & ANNETTE M | 003-162-18-00015 | THURSTON LT 1 | 2020 \$ 558.40 | \$ 13.35 | \$ 45.00 |
| ALLISON RICHARD J & ALLISON GEORGE W 50% EACH | 014-232-17-00015 | WINCHESTER HEIGHTS BLK 5 LT 26 | 2019 \$ 2,216.08 | \$ 106.59 | \$ 45.00 |
| | | | 2020 \$ 5,088.96 | \$ 653.26 | \$ 45.00 |
| ALLIAND LLC | 002-133-11-00012 | BEVERS (THIRD ADDN TO TOWNSITE OF ANCHORAGE) BLK 5C LT 7A | 2020 \$ 349.22 | \$ 8.34 | \$ 45.00 |
| ALLRIDGE VALERIE R | 016-203-12-00213 | GREGG BLK 2 LT 2 GOLDEN BIRCH #1 / UNIT 2 | 2019 \$ 2,713.14 | \$ 551.11 | \$ 45.00 |
| | | | 2020 \$ 2,714.12 | \$ 348.42 | \$ 45.00 |
| ALTENDORF JEROME-MATHEW | 001-163-41-00613 | POTLATCH CIRCLE TR F 1 POTLATCH CIRCLE TOWNHOUSE / UNIT 42 | 2020 \$ 226.14 | \$ 28.02 | \$ 45.00 |
| ALVAREZ RICHARD GALLO | 005-062-55-04118 | AUSTRALASKA BLK 3 LT 14A1 SANTA FE PHASE 1 / UNIT E312 | 2020 \$ 1,455.21 | \$ 186.80 | \$ 45.00 |
| ALYESKA CAPITAL LLC | 010-115-07-00017 | HERBERT LT 3A | 2019 \$ 6,130.09 | \$ 1,245.17 | \$ 45.00 |
| | | | 2020 \$ 13,834.73 | \$ 1,079.92 | \$ 75.00 |
| ALYESKA WEST CONDO ASSOCIATION | 076-015-14-00016 | ALYESKA NORTH #1 BLK 3 LT 3A | 2020 \$ 189.55 | \$ 23.48 | \$ 45.00 |
| AMBRO CLIFFORD A | 051-492-27-00018 | WYNTER PARK #1 BLK 2 LT 26 | 2020 \$ 2,127.94 | \$ 273.17 | \$ 45.00 |
| AMBRO CLIFFORD A | 008-051-37-00015 | PARKVIEW LT 1A | 2020 \$ 5,017.14 | \$ 644.05 | \$ 45.00 |
| AMCHELL LLC | 014-032-29-00014 | DOWLING LT 29 | 2020 \$ 40,258.53 | \$ 5,167.01 | \$ 45.00 |
| AMES JENNY REVOC LVC TRUST AMES JENNY / TRUSTEE | 010-085-16-00013 | BROOKSIDE LT 1650 | 2020 \$ 2,661.69 | \$ 328.82 | \$ 45.00 |



| | | | | | | |
|-------------------------------------------------------------------------------|------------------|--------------------------------------------------------------------------------|----------------------------------------------------------|-------------------------------------------|-----------------------------------|----------|
| AMOS-CALEB JACK & AMOS-DANIEL G 50% EACH | 003-152-04-00016 | EASTCHESTER URBAN RENEWAL R-16 BLK 6 LT 10 | 2020 | \$ 873.82 | \$ 108.27 | \$ 45.00 |
| ANCHOR PROPERTIES LLC | 003-151-61-01115 | DAVIS LT 6A ORCA ARMS / UNIT 11 | 2020 | \$ 1,863.90 | \$ 239.28 | \$ 45.00 |
| ANCHORAGE BAPTIST TEMPLE INC | 007-052-24-00013 | HILAND TERRACE BLK 1 LT 1A | 2020 | \$ 3,629.48 | \$ 449.71 | \$ 45.00 |
| ANCHORAGE KOREAN OPEN DOOR PRESBYTERIAN CHURCH | 014-202-22-00018 | VANS BLK 3 LT 4 | 2020 | \$ 479.03 | \$ 10.42 | \$ 45.00 |
| ANCHORAGE MORAVIAN CHURCH | 007-053-44-00018 | CLYDE M DICKSON BLK 6 LT 4A | 2020 | \$ 4,344.83 | \$ 56.31 | \$ 45.00 |
| ANCHORAGE ROOFING & CONTRACTING INC | 015-271-68-00015 | RANGERIDER LT 2B | 2020 | \$ 3,275.54 | \$ 418.24 | \$ 45.00 |
| ANCHORAGE WAREHOUSE OFFICE & EQUIPMENT LEASING LLC | 014-112-49-00013 | PARK WOOD ESTATES BLK 1 LT 7A | 2020 | \$ 3,548.25 | \$ 455.47 | \$ 45.00 |
| ANDERS BRUCE F & PAVIA CHRISTI ANN | 004-032-10-00016 | MOUNTAIN VIEW BLK 3 LT 4 W3 N2 | 2020 | \$ 47.98 | \$ 5.94 | \$ 45.00 |
| ANDERSEN GREGG | 075-181-34-00015 | ALYESKA BASIN #6 BLK 22 LT 18 | 2020 | \$ 202.14 | \$ 25.05 | \$ 45.00 |
| ANDERSON AIGEN | 002-131-23-00012 | THIRD ADDN TO TOWNSITE OF ANCHORAGE BLK 17D LT 7A EAGLE TERRACE / UNIT 9 | 2020 | \$ 92.17 | \$ 11.42 | \$ 45.00 |
| ANDERSON CURTIS L & CALLIE | 012-206-67-00016 | COLONIAL VILLAGE TOWNHOME LT 38 | 2019 \$ 3,824.96 2020 \$ 4,268.16 | \$ 776.95 \$ 547.90 | \$ 43.82 \$ 45.00 | |
| ANDERSON DAVID L | 051-312-38-00015 | T15N R2W SEC 25 SM LT 128A | 2018 \$ 603.34 2019 \$ 707.52 2020 \$ 735.36 | \$ 164.22 \$ 143.72 \$ 94.40 | \$ 140.00 \$ 45.00 \$ 45.00 | |
| ANDERSON GLADYS P TRUST ANDERSON CRAIG J/ TRUSTEE | 003-146-02-00012 | THIRD ADDN TO TOWNSITE OF ANCHORAGE BLK 37 LT 2A | 2018 \$ 7,386.56 2019 \$ 7,646.66 2020 \$ 7,963.47 | \$ 2,010.46 \$ 1,553.21 \$ 1,022.25 | \$ 140.00 \$ 45.00 \$ 45.00 | |
| ANDERSON GREGG R | 076-032-12-00015 | RAVEN MOUNTAIN ESTATES #1 BLK 1 LT 7 | 2020 | \$ 58.75 | \$ 7.29 | \$ 45.00 |
| ANDERSON JOHN W & BETH A | 020-281-11-00017 | T11N R3W SEC 14 SM NE4SE4SE4NE4 | 2020 | \$ 46.78 | \$ 5.68 | \$ 45.00 |
| ANDERSON JOSEPH W 2016 FAMILY TRUST ANDERSON JOSEPH W/ TRUSTEE | 012-493-07-00016 | LAUREL ACRES BLK 10 LT 7 | 2020 | \$ 153.90 | \$ 19.77 | \$ 45.00 |
| ANDERSON JOSEPH W 2016 FAMILY TRUST ANDERSON JOSEPH W/ TRUSTEE | 012-493-08-00014 | LAUREL ACRES BLK 10 LT 8 | 2020 | \$ 153.90 | \$ 19.77 | \$ 45.00 |
| ANDERSON KIM | 005-056-20-00013 | VANOVER BLK 5 LT 12 | 2019 \$ 4,395.93 2020 \$ 3,789.36 | \$ 892.93 \$ 486.45 | \$ 45.00 \$ 45.00 | |
| ANDERSON LYLE RAY | 060-092-10-00017 | WALTER G PIPPEL #3 BLK 12 LT 3 JANET MEADOWS / UNIT 6 | 2020 | \$ 700.64 | \$ 86.80 | \$ 45.00 |
| ANDERSON MARY K & LOVAS THOMAS A | 010-241-58-01715 | LAKESHORE TOWER ESTATES TR A LAKESHORE TOWERS / UNIT 201-1 | 2020 | \$ 1,196.15 | \$ 148.21 | \$ 45.00 |
| ANDERSON MELDREN W CREDIT SHELTER TRUST ANDERSON M & J & JOHNSON C/ TTE | 003-146-03-00010 | THIRD ADDN TO TOWNSITE OF ANCHORAGE BLK 37 LT 4 | 2018 \$ 1,646.56 2019 \$ 1,712.89 2020 \$ 1,790.37 | \$ 448.16 \$ 347.93 \$ 229.83 | \$ 140.00 \$ 45.00 \$ 45.00 | |
| ANDERSON PAULA M | 051-541-25-00016 | PETERS GATE BLK 1 LT 1 | 2018 \$ 1,356.43 2019 \$ 1,101.07 2020 \$ 1,144.40 | \$ 369.19 \$ 223.64 \$ 146.90 | \$ 140.00 \$ 45.00 \$ 45.00 | |
| ANDERSON TODD | 051-492-15-00013 | WYNTER PARK #1 BLK 2 LT 14 | 2019 \$ 131.10 2020 \$ 1,561.41 | \$ 8.16 \$ 200.43 | \$ 45.00 \$ 45.00 | |
| ANDERSON V KENT & JOAN L | 020-541-28-00018 | RABBIT CREEK VIEW & HEIGHTS BLK 3V LT 19B-1 | 2020 | \$ 823.74 | \$ 107.03 | \$ 45.00 |
| ANDERSON ZOANNE E | 061-053-24-00015 | LAKE HILL ACRES LT 3 | 2020 | \$ 3,309.13 | \$ 424.79 | \$ 45.00 |



| | | | | | | |
|------------------------------------------------------------------|------------------|-------------------------------------------------------------------------|------|--------------|-------------|-----------|
| ANDRES BARRY E & STROTHERS HELEN E | 018-201-36-00016 | SUNSET HILLS BLK - B LT - 5 | 2020 | \$ 239.10 | \$ 29.63 | \$ 45.00 |
| ANDREWS ANN | 051-061-28-00019 | EKLUTNA HEIGHTS #1 BLK - 3 LT - 4 | 2019 | \$ 1,251.65 | \$ 274.54 | \$ 45.00 |
| | | | 2020 | \$ 1,414.03 | \$ 181.51 | \$ 45.00 |
| ANDREWYUK LAURA | 016-142-26-00015 | MESA VERDE BLK 2 LT 12 | 2019 | \$ 1,927.75 | \$ 80.23 | |
| | | | 2020 | \$ 485.65 | \$ 62.34 | \$ 45.00 |
| ANTE GEORGE S JR | 050-051-20-00018 | SCHROEDER LT-20 | 2020 | \$ 233.84 | \$ 3.03 | \$ 45.00 |
| ANTHONY GRETCHEN & HEIM PATRICIA A 50% EACH | 020-561-37-00017 | RABBIT CREEK VIEW & HEIGHTS BLK 5H LT 31A | 2019 | \$ 522.26 | \$ 106.08 | \$ 45.00 |
| | | | 2020 | \$ 548.73 | \$ 70.45 | \$ 45.00 |
| ANTIOCH CHURCH OF GOD IN CHRIST INC | 003-113-40-00012 | THIRD ADDN TO TOWNSITE OF ANCHORAGE BLK 20D LT 8 | 2018 | \$ 3,227.52 | \$ 878.46 | \$ 140.00 |
| | | | 2019 | \$ 3,268.72 | \$ 663.96 | \$ 45.00 |
| | | | 2020 | \$ 2,907.00 | \$ 373.17 | \$ 45.00 |
| ANTOINE DEXTER & ANDREA L | 006-281-02-00014 | COLLEGE GATE EAST #3 BLK 11 LT 9 | 2020 | \$ 4,965.84 | \$ 637.46 | \$ 45.00 |
| APPLEBEE SHIRLEY C REVOCABLE TRUST APPLEBEE SHIRLEY C TRUSTEE | 011-221-49-00311 | SEACLIFF PLAZA TR-A SEACLIFF TERRACE / UNIT A-03 | 2020 | \$ 31.80 | \$ 3.04 | \$ 45.00 |
| APPLEBURY DARIN W & JILL D | 017-013-72-00011 | ASPEN HIGHLANDS #3 BLK - 2 LT - 14 | 2019 | \$ 332.51 | \$ 55.46 | \$ 45.00 |
| | | | 2020 | \$ 6,856.49 | \$ 880.16 | \$ 45.00 |
| APPLESON JULIUS | 006-291-26-04311 | WONDER PARK LT C3 CONTEMPO 1 PHASE 3 / UNIT VI-19C | 2019 | \$ 1,660.54 | \$ 337.30 | \$ 45.00 |
| | | | 2020 | \$ 1,609.11 | \$ 206.57 | \$ 45.00 |
| ARCHULETA TOBY E & ANITA R | 018-115-12-00019 | HUFFMAN HILLS BLK - 2 LT - 12 | 2020 | \$ 303.71 | \$ 37.63 | \$ 45.00 |
| ARD ZACKARY J | 075-152-16-00013 | GIRDWOOD ORIGINAL TOWNSITE BLK 5 LT 6 | 2020 | \$ 115.07 | \$ 14.76 | \$ 45.00 |
| ARENS JANET M & MAGSINO MATTHEW B | 012-232-65-00016 | WILDWOOD TR-A LT-10 | 2020 | \$ 2,728.31 | \$ 338.04 | \$ 45.00 |
| ARIAS BALTAZAR | 006-403-03-00012 | T13N R3W SEC 14 5M NW4NE4 E36S W31S S50 N67S AKA PARCEL 38 | 2020 | \$ 4,181.81 | \$ 518.14 | \$ 45.00 |
| ARIAS BALTAZAR | 006-403-01-00016 | MACLAREN BLK - 1 LT - 1 | 2020 | \$ 2,297.77 | \$ 421.00 | \$ 45.00 |
| ARIAS BALTAZAR & SALINAS PATRICIA | 006-403-49-00015 | ANDRES LT-1 | 2020 | \$ 5,090.67 | \$ 630.76 | \$ 45.00 |
| ARIAS BALTAZAR & SALINAS PATRICIA | 006-042-19-01715 | T13N R3W SEC 13 5M LT-1 ALPINE VILLAGE / UNIT L-5 | 2020 | \$ 1,530.45 | \$ 196.46 | \$ 45.00 |
| ARIMA DOROTHY | 012-384-01-00119 | HEATHERSTONE VILLAGE TR-A HEATHERSTONE VILLAGE PHASE 1 / UNIT 101 | 2020 | \$ 154.33 | \$ 19.12 | \$ 45.00 |
| ARMSTRONG JAMES J | 010-044-82-02414 | WAGNER ESTATES TR-A ASHBERRY COMMONS / UNIT 04-B | 2020 | \$ 100.00 | \$ 12.39 | \$ 45.00 |
| ARMSTRONG PETER & LISA | 015-191-20-00016 | TRAILS END BLK - 2 LT - 6A | 2020 | \$ 1,839.81 | \$ 226.16 | \$ 45.00 |
| ARNDT TODD | 016-233-18-00713 | INDEPENDENCE PARK TR-X-1 GREENTREE VILLAGE PHASE 2 / UNIT A-07 | 2020 | \$ 1,899.30 | \$ 243.60 | \$ 45.00 |
| ARNOLD LORI | 005-021-41-00013 | FAIRVIEW EXTENSION BLK 20 LT - 4 | 2020 | \$ 231.87 | \$ 1.97 | \$ 45.00 |
| ARNOLD LORI | 005-048-08-00015 | VANOVER BLK - 2 LT - 5 | 2020 | \$ 442.65 | \$ 3.76 | \$ 45.00 |
| AROUSA JOHN C | 005-044-11-00018 | LAWRENCE (1948) BLK 2 LT 12 | 2020 | \$ 2,047.90 | \$ 176.18 | \$ 45.00 |
| AROUSA JOHN C | 006-151-19-00013 | WALDEC #1 TR C1 | 2019 | \$ 13,338.30 | \$ 2,709.34 | \$ 45.00 |
| | | | 2020 | \$ 14,102.37 | \$ 1,810.29 | \$ 45.00 |



| | | | |
|----------------------------------------------------|------------------|---------------------------------------------------------------------------|--------------------------------------------------------------------------------------------------------------------|
| ARRINGTON BLAKE | 010-062-11-00013 | SATELLITE PARK #1 BLK 2 LT 6A | 2018 \$ 2,608.26 \$ 709.91 \$ 140.00 2019 \$ 2,621.52 \$ 532.50 \$ 45.00 2020 \$ 2,733.27 \$ 350.85 \$ 45.00 |
| ARTEMENKO-ARTYOM SERGEY | 021-022-39-00015 | T12N R2W SEC 20 5M W2SW4NE4SE4SE4 | 2020 \$ 104.41 \$ 13.41 \$ 45.00 |
| ARTEMENKO-ARTYOM SERGEY | 021-022-49-00014 | T12N R2W SEC 20 5M E2SW4NE4SE4SE4 | 2020 \$ 104.41 \$ 13.41 \$ 45.00 |
| ARTHUR-DAVID & KAYCE | 009-264-41-00015 | ALPINE MEADOWS NORTH BLK 1 LT 14 | 2020 \$ 719.48 \$ 2.90 \$ 45.00 |
| ARTZ-WESLEY J & ROWE-WARREN A 50% EACH | 090-101-06-00012 | US SURVEY 6867 LT 2 T9N R2E SEC 24 5M | 2020 \$ 152.10 \$ 19.54 \$ 45.00 |
| ARWINE JAMES E & KATHRYN | 002-107-06-00214 | ORIGINAL TOWNSITE OF ANCHORAGE BLK 17 LT 9A TURNAGAIN ARMS / UNIT 2 | 2020 \$ 1,910.07 \$ 245.19 \$ 45.00 |
| ARWINE JAMES E & KATHRYN | 002-107-06-00412 | ORIGINAL TOWNSITE OF ANCHORAGE BLK 17 LT 9A TURNAGAIN ARMS / UNIT 4 | 2020 \$ 1,573.20 \$ 201.95 \$ 45.00 |
| ARZIE JOHN J & SHARON M | 051-111-41-00015 | OUR MOUNTAIN BLK 1 LT 2 | 2020 \$ 7,597.18 \$ 975.23 \$ 45.00 |
| ASPECTIS-ANDREW R & ASPECTIS-GREGORY 50% EACH | 014-142-23-00012 | BASS #2 BLK 1 LT 23 | 2020 \$ 300.00 \$ 37.17 \$ 45.00 |
| ATHANAS-AARON B | 051-061-75-00010 | EKLUTNA HEIGHTS #1 BLK 4 LT 4A | 2020 \$ 166.95 \$ 3.63 \$ 45.00 |
| ATKINSON-DYLAN | 075-031-14-00014 | US SURVEY 2045 LT 45 PTN 52 | 2020 \$ 40.87 \$ 5.07 \$ 45.00 |
| ATSS-INC | 012-381-20-00016 | WILLIAM LLOYD TR 8 LT 1 | 2020 \$ 5,612.22 \$ 720.42 \$ 45.00 |
| ATSS-INC | 012-381-21-00014 | WILLIAM LLOYD TR 8 LT 2 | 2020 \$ 4,286.15 \$ 563.04 \$ 45.00 |
| AUBIN-CHAD J & SARAH | 067-021-08-00016 | EAGLEWOOD #4 BLK 8 LT 10 | 2020 \$ 4,760.65 \$ 609.83 \$ 45.00 |
| AUGESTAD-ALFRED & VIRGINIA | 001-095-31-00012 | SOUTH ADDN TO TOWNSITE OF ANCHORAGE BLK 45 LT 18 | 2020 \$ 8,236.60 \$ 1,198.53 \$ 45.00 |
| AUGUSTINE-STEPHEN W & DIANE S | 017-362-28-00014 | MCMAHON #2 BLK 10 LT 5 | 2020 \$ 227.46 \$ 40.58 \$ 45.00 |
| AURORA FINANCIAL SERVICES % NELSON WILLIAM J JR | 010-031-61-02316 | MCRAE LT 3 TOWN WEST / UNIT 05D | 2019 \$ 1,663.48 \$ 337.89 \$ 45.00 2020 \$ 2,317.05 \$ 297.42 \$ 45.00 |
| AUSMAN DAVID E | 010-098-02-00016 | WOODLAND PARK #2 BLK 8 LT 29 | 2019 \$ 1,387.32 \$ 281.80 \$ 45.00 2020 \$ 1,450.08 \$ 186.13 \$ 45.00 |
| AWALIN-WASKA JR & MARTHA | 014-172-14-00018 | PLEASURE VIEW BLK 1 LT 7B | 2020 \$ 2,591.21 \$ 332.60 \$ 45.00 |
| AYER-PHILIP M & ERICA H | 019-101-02-00019 | SHORE CREST BLK 1 LT 1 | 2020 \$ 293.05 \$ 36.31 \$ 45.00 |
| B & L MOTELS INC | 010-313-19-00013 | T12N R4W SEC 25 5M PARCEL 2 | 2020 \$ 82,240.27 \$ 10,326.19 \$ 45.00 |
| BABCOCK-CLIFFORD G | 014-921-81-00019 | CHUGACH ESTATES BLK 1 LT 41A | 2020 \$ 2,985.66 \$ 383.26 \$ 45.00 |
| BACK-SAMUEL G & WINIFRED A | 005-051-07-00011 | LAWRENCE (1948) BLK 10 LT 2A | 2020 \$ 1,671.84 \$ 194.76 \$ 45.00 |
| BACON FRED ARTHUR | 018-092-32-00018 | T12N R3W SEC 27 5M LT 45 | 2020 \$ 2,210.79 \$ 283.80 \$ 45.00 |
| BACON-RICHARD & MARRIANNE | 013-066-02-01810 | CAPTAIN JAMES COOK TR-ENDEAVOUR ENDEAVOUR / UNIT 204 | 2020 \$ 124.25 \$ 16.64 \$ 45.00 |
| BADER-CHARLES G | 004-122-13-00019 | GRANDVIEW GARDENS BLK 11 LT 8 | 2020 \$ 2,343.61 \$ 290.38 \$ 45.00 |



Publishes March 10, 17, 24, 31

BAER ASSET MANAGEMENT GROUP LLC

2021 Property Tax Special Assessment Foreclosure

Anchorage Daily News

| | | | | | |
|------------------|---------------------------------------------------------------------|------|-------------|-------------|-----------|
| 001-052-53-00017 | ORIGINAL TOWNSITE OF ANCHORAGE BLK 85 LT 8A | 2020 | \$ 693.94 | \$ 85.98 | \$ 45.00 |
| 078-271-04-00014 | HUNDRED HILLS 1ST ADDITION BLK 6 LT 1 | 2018 | \$ 5,675.92 | \$ 1,544.88 | \$ 139.00 |
| | | 2019 | \$ 6,104.40 | \$ 1,239.95 | \$ 45.00 |
| | | 2020 | \$ 6,395.83 | \$ 821.01 | \$ 45.00 |
| 015-231-27-00015 | STRALEY LT-2 | 2020 | \$ 2,268.91 | \$ 304.10 | \$ 45.00 |
| 050-211-74-00015 | HERITAGE PARK BLK-2 LT-6 | 2020 | \$ 5,080.62 | \$ 652.18 | \$ 45.00 |
| 015-231-26-00017 | STRALEY LT-1 | 2020 | \$ 1,061.42 | \$ 136.25 | \$ 45.00 |
| 067-085-59-00619 | EAGLE CROSSING TR-E4A EAGLE PLACE / UNIT 6 | 2020 | \$ 5,129.59 | \$ 659.76 | \$ 45.00 |
| 014-151-55-00017 | TRANQUILITY HEIGHTS BLK 1 LT 5 | 2019 | \$ 480.80 | \$ 99.70 | \$ 45.00 |
| | | 2020 | \$ 513.00 | \$ 65.85 | \$ 45.00 |
| 012-161-75-00016 | VILLAGE GREEN #1 BLK 1 LT 6 | 2020 | \$ 218.80 | \$ 5.23 | \$ 45.00 |
| 011-423-11-00016 | MUIRWOOD PARK BLK 2 LT 6 | 2020 | \$ 94.21 | \$ 11.68 | \$ 45.00 |
| 011-421-27-00016 | MUIRWOOD PARK BLK 2 LT 6 | 2020 | \$ 316.09 | \$ 39.16 | \$ 45.00 |
| 006-071-16-00019 | ELMRICH VILLAS #3 BLK 2 LT 15 | 2020 | \$ 1,969.92 | \$ 244.08 | \$ 45.00 |
| 010-213-37-00017 | EVERGREEN BLK 3 LT 12 | 2018 | \$ 486.37 | \$ 20.24 | |
| | | 2019 | \$ 2,974.90 | \$ 604.28 | \$ 45.00 |
| | | 2020 | \$ 1,200.42 | \$ 154.09 | \$ 45.00 |
| 010-213-38-00015 | EVERGREEN BLK 3 LT 11 | 2019 | \$ 1,156.08 | \$ 48.11 | |
| | | 2020 | \$ 1,504.80 | \$ 193.17 | \$ 45.00 |
| 005-051-02-00012 | LAWRENCE (1948) BLK 10 LT 7A | 2020 | \$ 2,324.75 | \$ 288.05 | \$ 45.00 |
| 006-301-69-00019 | WONDER PARK #8 BLK 4 LT 6 | 2020 | \$ 4,347.68 | \$ 538.70 | \$ 45.00 |
| 008-081-13-05319 | LAUREN CREEK LT 73A LAUREN CREEK TOWNHOMES / UNIT 53 | 2020 | \$ 3,556.80 | \$ 456.58 | \$ 45.00 |
| 007-191-67-03011 | COTTONWOOD VILLAGE LT-3 COTTONWOOD VILLAGE PHASE 2 / UNIT 152 | 2020 | \$ 3,324.50 | \$ 428.06 | \$ 45.00 |
| 011-151-12-00110 | LESS NESS TR-A1 BRIELLA ESTATES / UNIT 3910 | 2020 | \$ 2,033.19 | \$ 251.92 | \$ 45.00 |
| 002-107-12-00014 | ORIGINAL TOWNSITE OF ANCHORAGE BLK 16 LT 20 E48 (USS 409) | 2020 | \$ 206.81 | \$ 3.57 | \$ 45.00 |
| 051-791-09-00011 | LAMPERT ESTATES BLK 2 LT 8 | 2020 | \$ 563.98 | \$ 69.88 | \$ 45.00 |
| 010-014-38-00017 | FRANK DICKSON BLK 2 LT 7 | 2020 | \$ 653.09 | \$ 80.92 | \$ 45.00 |
| 006-175-14-00013 | MEADOWCREST LANE BLK 1 LT 6 | 2020 | \$ 665.26 | \$ 82.45 | \$ 45.00 |
| 051-105-23-00015 | T15N R1W SEC 9 SM LT 32A | 2020 | \$ 200.00 | \$ 24.78 | \$ 45.00 |
| 008-042-90-00617 | EDEN PARK #3 TR-C-1 TUDOR PARK / UNIT 6 | 2020 | \$ 892.62 | \$ 110.60 | \$ 45.00 |
| 008-081-37-13510 | SIMONIAN TR-C-18 SUNCHASE / UNIT 135 | 2020 | \$ 155.73 | \$ 19.30 | \$ 45.00 |



Publishes March 10, 17, 24, 31

2021 Property Tax Special Assessment Foreclosure

Anchorage Daily News

| | | | | | | |
|-------------------------------------------------------|------------------|-----------------------------------------------------------------------------------|------|--------------|-------------|----------|
| BARLOW ARTHUR J | 006-204-15-02515 | WILSON CHAMBERLAIN LT-4 CEDAR CREST PHASE 1 / UNIT 309 | 2020 | \$ 2,081.07 | \$ 267.14 | \$ 45.00 |
| BARLOW JOHN ALBERT | 012-492-29-00012 | LAUREL ACRES BLK-8 LT-4 | 2020 | \$ 165.87 | \$ 21.29 | \$ 45.00 |
| BARLOW KEVIN W & LAQUIDA D | 006-223-12-00015 | INDIAN HILLS #3 BLK-5 LT-37 | 2020 | \$ 498.61 | \$ 57.27 | \$ 45.00 |
| BARNABAS LLC | 008-033-31-00016 | T13N R3W SEC 28 5M LT-27 | 2020 | \$ 6,885.32 | \$ 853.11 | \$ 45.00 |
| BARNARD RALPH L (TOD) & BEVERLY J | 016-101-31-00011 | BRUIN PARK #2 BLK-1 LT-10 | 2020 | \$ 670.47 | \$ 14.58 | \$ 45.00 |
| BARNES KENNETH | 051-062-05-00015 | EKLUTNA HEIGHTS BLK 1 LT 2 E2 REM | 2020 | \$ 68.82 | \$ 8.53 | \$ 45.00 |
| BARNES LAFAYETTE ANTHONY | 051-104-01-00014 | T15N R1W SEC 9 5M LT-101 | 2020 | \$ 641.26 | \$ 74.54 | \$ 45.00 |
| BARNES MONTE J & CAROL | 051-091-04-00017 | T15N R1W SEC 8 5M LT 32 | 2019 | \$ 58.30 | \$ 1.65 | |
| | | | 2020 | \$ 2,172.37 | \$ 278.87 | \$ 45.00 |
| BARNETT ANNA ELIZABETH CALDWELL | 001-081-37-00415 | SOUTH ADDN TO TOWNSITE OF ANCHORAGE BLK-18A LT-7A HOHN APARTMENT / UNIT 105 | 2020 | \$ 826.23 | \$ 103.49 | \$ 45.00 |
| BARNETT THOMAS E & CALDWELL BARNETT ANNA ELIZABETH | 001-081-37-02312 | SOUTH ADDN TO TOWNSITE OF ANCHORAGE BLK-18A LT-7A HOHN APARTMENT / UNIT 207 | 2020 | \$ 881.60 | \$ 109.22 | \$ 45.00 |
| BARNEY DUANE P & DIANA L | 012-272-26-00014 | FOSTER BLK-2 LT-5 | 2019 | \$ 126.10 | \$ 6.30 | |
| | | | 2020 | \$ 3,830.40 | \$ 491.70 | \$ 45.00 |
| BARTEL DELENE | 016-232-16-00518 | INDEPENDENCE PARK TR-W-2 EAGLE LANDING / UNIT 28 | 2020 | \$ 146.05 | \$ 18.11 | \$ 45.00 |
| BARTIMMO ERNEST & ALETA | 050-911-42-00017 | PARKVIEW TERRACE PH-2 BLK-6 LT-12 | 2020 | \$ 2,214.91 | \$ 274.43 | \$ 45.00 |
| BARTLETT HEATHER M & BARTLETT SCOTT J 50% EACH | 006-074-25-00419 | RAVENSBRUGH #1 TR-A-2B CLEAR VIEW / UNIT 4 | 2020 | \$ 819.44 | \$ 101.53 | \$ 45.00 |
| BASS WILLIAM E III & CHERYL | 012-421-14-00013 | CAMPBELL LAKE HEIGHTS BLK-1 LT-6 | 2020 | \$ 1,000.00 | \$ 123.90 | \$ 45.00 |
| BATES KYLE & MOLLY | 014-054-60-00013 | GALATEA ESTATES BLK 8 LT 6A | 2020 | \$ 10,937.16 | \$ 1,403.98 | \$ 45.00 |
| BATES THOMAS | 007-181-72-00018 | SARANOF WOODS BLK-2 LT-7B | 2019 | \$ 3,651.55 | \$ 741.72 | \$ 45.00 |
| | | | 2020 | \$ 3,818.43 | \$ 490.17 | \$ 45.00 |
| BATKE MARY | 006-403-24-00117 | THE FOOTHILLS #2 BLK-4 LT-9 FOOTHILLS VIEW PHASE 1 / UNIT 1 | 2020 | \$ 1,106.11 | \$ 14.34 | \$ 45.00 |
| BAUER DONALD CORAD & JENNIFER KAY | 010-231-18-00019 | CREST VIEW BLK A LT 10 | 2020 | \$ 2,081.93 | \$ 257.96 | \$ 45.00 |
| BAUGH ANDREW L | 076-014-02-00014 | ALYESKA #1 BLK-11 LT-8 | 2020 | \$ 5,036.23 | \$ 643.62 | \$ 45.00 |
| BAUGH ANDREW LAWRENCE | 090-101-02-00011 | US SURVEY 6867 LT-5 T9N R3E SEC 19 5M | 2020 | \$ 190.32 | \$ 24.44 | \$ 45.00 |
| BAUGH ANDREW LAWRENCE | 090-101-04-00017 | US SURVEY 7010 LT-2 T9N R3E SEC 19 5M | 2020 | \$ 152.88 | \$ 19.61 | \$ 45.00 |
| BAUGHER TINA M | 075-152-07-00012 | GIRDWOOD ORIGINAL TOWNSITE BLK-2 LT-7 | 2020 | \$ 52.81 | \$ 1.15 | \$ 45.00 |
| BAUGHER TINA M | 075-152-06-00014 | GIRDWOOD ORIGINAL TOWNSITE BLK-2 LT-6 | 2020 | \$ 118.77 | \$ 2.58 | \$ 45.00 |
| BAUM BARBARA A LIVING TRUST BAUM BARBARA A TRUSTEE | 016-232-19-01916 | INDEPENDENCE PARK TR-Y-1 GREENTREE VILLAGE PHASE 2 / UNIT B-19 | 2020 | \$ 27.00 | \$ 3.25 | \$ 45.00 |



| | | | | | | |
|-----------------------------------------------------------------------------------|------------------|------------------------------------------------------------------|----------------------------------------------------------|-------------------------------------|-----------------------------------|----------|
| BDDM LLC | 010-105-16-00019 | SAND WILLHOLTH BLK 3 LT 1 | 2020 | \$ 1,887.28 | \$ 233.85 | \$ 45.00 |
| BEACH RANDALL B & SUSAN L | 010-091-51-00010 | BAYSHORE WEST #2 BLK 6 LT 22 | 2020 | \$ 2,287.13 | \$ 283.28 | \$ 45.00 |
| BEAM CARLA J | 006-121-33-00018 | COLLEGE GATE BLK 3 LT 11A | 2020 | \$ 96.39 | \$ 2.07 | \$ 45.00 |
| BEAN CHRISTOPHER G & LAYNE CHRISTINA D AKA BEAN CHRISTINA L 50% EACH | 017-161-19-00019 | CREEKVIEW ESTATES LT 2 | 2020 | \$ 1,307.98 | \$ 162.07 | \$ 45.00 |
| BEANS KENNETH W & CYNTHIA R | 004-142-11-00019 | CITYVIEW #2 BLK 8 LT 22 | 2020 | \$ 166.52 | \$ 3.62 | \$ 45.00 |
| BEANS MARIE K AKA MARIE K LEIN | 004-135-11-00015 | THUNDERBIRD TERRACE BLK 5 LT 14 | 2020 | \$ 184.31 | \$ 4.01 | \$ 45.00 |
| BEAUDOIN BLAKE | 008-042-65-03712 | EDEN PARK #3 TR B CAMPBELL CREEK PARK / UNIT 31A | 2020 | \$ 1,502.76 | \$ 32.68 | \$ 45.00 |
| BECK DAKOTA | 051-193-33-01711 | TUNDRA JEWEL RANCH LT 12A BEAR MOUNTAIN PHASE 1 / UNIT 208 | 2019 \$ 1,721.63 2020 \$ 841.06 | \$ 349.70 \$ 107.96 | \$ 45.00 \$ 45.00 | |
| BECK DONALD W IRREVOCABLE POOLED ASSET TRUST OFFICE OF PUBLIC ADVOCACY/TTEE | 014-053-33-00012 | SHELKOF BLK 3 LT 4 | 2018 \$ 1,884.36 2019 \$ 1,879.76 2020 \$ 1,964.79 | \$ 464.95 \$ 381.83 \$ 252.21 | \$ 140.00 \$ 45.00 \$ 45.00 | |
| BECK WAYNE 66.6% & BECK A 14.7% & BECK DONALD W IRREVOCABLE TRUST 14.7% | 010-036-36-00014 | WOODLAND PARK LT 14U & LT 15U W2 | 2019 \$ 1,951.84 2020 \$ 2,861.60 | \$ 328.88 \$ 367.33 | \$ 45.00 \$ 45.00 | |
| BEGWAR ROBERT & LAURIE | 011-084-19-00019 | TERRACE ON THE LAKE BLK 4 LT 16 | 2020 | \$ 189.30 | \$ 23.46 | \$ 45.00 |
| BEECHCRAFT APARTMENTS LLC | 010-185-17-00019 | AERO ACRES BLK 2 LT 7 | 2020 | \$ 1,352.34 | \$ 5.45 | \$ 45.00 |
| BEGICH APARTMENTS LLC % BEGICH MARGARET J | 006-323-04-00010 | T13N R3W SEC 22 6M LT 25 PTN | 2020 | \$ 100.00 | \$ 12.39 | \$ 45.00 |
| BEGICH MARGARET J % BEGICH APARTMENTS LLC | 006-323-04-00010 | T13N R3W SEC 22 6M LT 25 PTN | 2020 | \$ 100.00 | \$ 12.39 | \$ 45.00 |
| BEGICH THOMAS S & SLEDGE SARAH C | 002-152-25-00010 | SOUTH ADDN TO TOWNSITE OF ANCHORAGE BLK 40A LT 8 | 2020 | \$ 3,122.46 | \$ 386.88 | \$ 45.00 |
| BELARDE MARTIN L & MARTHA D | 012-254-20-00015 | AURORA HEIGHTS BLK 4 LT 7 | 2020 | \$ 1,687.77 | \$ 216.66 | \$ 45.00 |
| BELARDE THOMAS J & WENDY H | 012-174-12-00012 | PAPAGO PARK #1 BLK 1 LT 10 | 2019 \$ 1,446.23 2020 \$ 1,479.16 | \$ 293.75 \$ 189.87 | \$ 43.63 \$ 45.00 | |
| BELL CORPS LLC | 009-285-18-00018 | MEREDITH LT 12 | 2020 | \$ 1,708.29 | \$ 219.30 | \$ 45.00 |
| BELL CORPS LLC | 009-285-19-00016 | MEREDITH LT 11 | 2020 | \$ 1,708.29 | \$ 219.30 | \$ 45.00 |
| BELL LUCINDA ANN | 016-183-63-00012 | BROOKWOOD BLK 3 LT 6 | 2020 | \$ 2,382.04 | \$ 305.78 | \$ 45.00 |
| BELL OWEN R & PAMELA K | 020-171-14-00014 | KENO HILLS #1 BLK 4 LT 7 | 2020 | \$ 587.14 | \$ 12.77 | \$ 45.00 |
| BENDISTIS BREANA LARAE | 012-311-21-00011 | NEWLAND BLK C LT 5 | 2019 \$ 2,069.40 2020 \$ 2,626.56 | \$ 128.16 \$ 337.16 | \$ 45.00 \$ 45.00 | |
| BENNETT ERNST & AMBER | 050-031-27-00015 | DEBORA #3 LT 37 | 2020 | \$ 2,809.75 | \$ 348.15 | \$ 45.00 |
| BENNETT LEVI M & MAYER EDWARD A 50% EACH | 050-041-08-00014 | DEBORA #2 BLK D LT 10 | 2020 | \$ 43.74 | \$ 1.04 | \$ 45.00 |
| BENOIT GIFFORD | 005-032-15-00014 | FAIRVIEW EXTENSION #1 LT 2A | 2020 | \$ 202.84 | \$ 25.13 | \$ 45.00 |
| BENSON GUNNAR | 015-272-90-00017 | BRADLEY LT 2 | 2020 | \$ 106.65 | \$ 2.32 | \$ 45.00 |
| BENSON JOEL & MARQUEL | 006-382-53-00013 | FOX HALL BLK 1 LT 11A | 2020 | \$ 2,966.00 | \$ 367.50 | \$ 45.00 |



Publishes March 10, 17, 24, 31

2021 Property Tax Special Assessment Foreclosure

Anchorage Daily News

| | | | | | | |
|-----------------------------------------------------------------------------------|------------------|-----------------------------------------------------------|------|--------------|-------------|----------|
| BERDAHL ANTHONY C & MARGARET J | 012-531-19-00018 | DAYSHORE WEST #4A BLK 2 LT 14 | 2020 | \$ 1,724.54 | \$ 213.68 | \$ 45.00 |
| BERLIN DAVID W & JENNIFER E | 014-162-52-00011 | HAL & SAL HEIGHTS LT 17 | 2020 | \$ 174.16 | \$ 21.59 | \$ 45.00 |
| BERNARD VINCENT E & BERNARD PHILIP M | 006-402-14-00110 | FOOTHILLS EAST BLK 6 LT 51 CHUGACH VIEW 2 / UNIT 11 | 2020 | \$ 200.00 | \$ 24.78 | \$ 45.00 |
| BERNTSEN CORISSA & PHILEMON OF ILIODOR 50% EACH | 004-143-51-00015 | CITY VIEW #3 BLK 6 LT 21A | 2020 | \$ 2,425.64 | \$ 300.54 | \$ 45.00 |
| BERRY DENNIS L & ROXANN J | 001-173-33-00013 | HUNTINGTON PARK #5A BLK 5 LT 32 | 2020 | \$ 700.00 | \$ 86.73 | \$ 45.00 |
| BERRY SHANNON & JOSHUA | 011-321-13-00018 | WESTPARK ADDN 4A BLK 7 LT 12 | 2020 | \$ 3,408.03 | \$ 422.26 | \$ 45.00 |
| BETHEL NATIVE CORPORATION | 009-013-28-00013 | LAMPERT BLK 1 LT 9 | 2020 | \$ 2,264.93 | \$ 303.59 | \$ 45.00 |
| BETHEL NATIVE CORPORATION | 009-013-29-00011 | LAMPERT BLK 1 LT 10 | 2020 | \$ 2,264.93 | \$ 303.59 | \$ 45.00 |
| BETHEL NATIVE CORPORATION | 009-013-30-00019 | LAMPERT BLK 1 LT 11 | 2020 | \$ 2,373.48 | \$ 304.68 | \$ 45.00 |
| BETHKE MARTIN | 003-196-17-00015 | LAMPERT #4 BLK 2 LT 19A | 2020 | \$ 5,803.74 | \$ 745.03 | \$ 45.00 |
| BIG DOG ELECTRIC LLC | 014-141-31-00019 | FOREST VIEW HEIGHTS LT 4 | 2019 | \$ 1,403.68 | \$ 285.11 | \$ 45.00 |
| | | | 2020 | \$ 1,467.18 | \$ 188.34 | \$ 45.00 |
| BIGALKE BRENDA C/O FARR ANN REV TRUST & D&A FAMILY NONEXEMPT TRUST 50% EACH | 012-362-26-00012 | CHESTER H LLOYD LT 13A | 2020 | \$ 101.40 | \$ 1.31 | \$ 45.00 |
| BIGELOW LOY | 006-083-19-00018 | TOWNE EAST #1 BLK 8 LT 3 | 2020 | \$ 3,818.43 | \$ 409.95 | \$ 45.00 |
| BILLINGSLEY TRUST / BILLINGSLEY ROBIN R & PATRICIA A TRUSTEES | 051-122-18-00010 | LAKE HILL ACRES #5 BLK 1 LT 3 | 2020 | \$ 287.86 | \$ 6.88 | \$ 45.00 |
| BIRCHTREE LLC % CALAIS COMPANY INC | 004-091-95-00013 | PENLAND PARK TR F2 | 2020 | \$ 23,642.46 | \$ 3,034.93 | \$ 45.00 |
| BIRDSALL JON LEE SR | 050-272-08-00015 | BENITO BLK 3 LT 4 | 2020 | \$ 217.39 | \$ 26.94 | \$ 45.00 |
| BIRGE THOMAS F | 003-196-03-00015 | LAMPERT #4 BLK 4 LT 3 | 2020 | \$ 2,792.32 | \$ 234.82 | \$ 45.00 |
| BIRNBAUM MOLLY K | 020-531-03-00012 | RABBIT CREEK VIEW & HEIGHTS BLK 1H LT 13A | 2020 | \$ 275.10 | \$ 34.08 | \$ 45.00 |
| BISHOP JOSEPHINE | 012-364-17-00018 | BAKER #1 LT 29A | 2020 | \$ 3,736.35 | \$ 479.63 | \$ 45.00 |
| BISSELL CLIFFORD V | 051-154-07-00016 | T15N R1W SEC 8 SM LT 134 | 2020 | \$ 2,144.81 | \$ 275.32 | \$ 45.00 |
| BIXEL RODNEY A & LORIA | 012-012-55-00010 | AURORA BLK 8 LTS 21 & 22 W2 | 2020 | \$ 537.85 | \$ 12.86 | \$ 45.00 |
| BJ POPPI LLC | 051-791-03-00014 | LAMPERT ESTATES BLK 2 LT 2 | 2020 | \$ 595.18 | \$ 73.75 | \$ 45.00 |
| BLACKBURN WANDA W REVOCABLE TRUST BLACKBURN W W TRUSTEE | 051-192-06-00016 | MONTGOMERY LT 1 | 2020 | \$ 85.70 | \$ 10.62 | \$ 45.00 |
| BLAHUT MICHAEL & MULLER COLETTE 50% EACH | 007-022-26-00010 | T13N R3W SEC 26 SM LT 7 | 2020 | \$ 471.35 | \$ 58.41 | \$ 45.00 |
| BLAIS TERESA HAWOO | 016-172-80-00019 | BROOKWOOD HILLS BLK 2 LT 1 | 2020 | \$ 751.25 | \$ 93.09 | \$ 45.00 |
| BLANK DEBORAH L & BUTTERS KENNETH G 50% EACH | 050-801-24-00018 | RIVERVIEW ESTATES BLK 10 LT 3A | 2019 | \$ 2,780.86 | \$ 547.47 | \$ 45.00 |
| | | | 2020 | \$ 5,979.89 | \$ 767.63 | \$ 45.00 |
| BLANKA THOMAS & GENEVIEVE | 051-141-45-00013 | DELUGA LT 27 | 2020 | \$ 59.78 | \$ 7.41 | \$ 45.00 |
| BLAYLOCK TROY L & ELISA | 010-242-33-00013 | SPERSTAD BLK 8 LT 22 | 2020 | \$ 287.97 | \$ 35.68 | \$ 45.00 |

2021-036427-0

Page 15 of 114



| | | | | | | |
|------------------------------------------------------------------|------------------|------------------------------------------------------------|------|-------------|-------------|-----------|
| BOGHENEK-ROBERT JAMES & LYRA JOY | 019-101-58-00011 | SHORECREST BLK 3 LT 6 | 2020 | \$ 5,479.70 | \$ 678.96 | \$ 45.00 |
| BODEK DENNIS J | 006-051-30-00012 | COLEMAN #2 BLK 1 LT 21 | 2020 | \$ 30.00 | \$ 3.71 | \$ 45.00 |
| BOEDIGHEIMER LESLIE A | 014-226-07-00018 | SUN SPOT LT 4A | 2020 | \$ 1,862.12 | \$ 228.63 | \$ 45.00 |
| BOGARD MARY BRENT | 006-291-32-01513 | WONDER PARK LT C-28 CONTEMPO 1 PHASE 2 / UNIT III-7C | 2016 | \$ 1,343.07 | \$ 323.69 | |
| | | | 2017 | \$ 1,483.00 | \$ 357.41 | |
| | | | 2018 | \$ 1,546.52 | \$ 381.59 | \$ 140.00 |
| | | | 2019 | \$ 1,637.63 | \$ 332.64 | \$ 45.00 |
| | | | 2020 | \$ 1,585.17 | \$ 203.49 | \$ 45.00 |
| BOGENRIFE JULIA A | 010-135-12-00015 | KIRCHNER LT 47 | 2018 | \$ 691.65 | \$ 60.48 | |
| | | | 2019 | \$ 2,406.56 | \$ 488.82 | \$ 45.00 |
| | | | 2020 | \$ 2,622.25 | \$ 323.77 | \$ 45.00 |
| BOHANNON PEGGY E | 016-171-27-00012 | KRAMP BLK 2 LT 9 | 2020 | \$ 77.60 | \$ 1.60 | \$ 45.00 |
| BOHNER EDWARD J | 010-021-08-01211 | WOODLAND PARK LT 31 FOREST VIEW / UNIT 12 | 2020 | \$ 116.25 | \$ 2.01 | \$ 45.00 |
| BOLINGER MORRIS SUMNER & GEORGIA MARIA | 002-072-08-00019 | ORIGINAL TOWNSITE OF ANCHORAGE BLK 5 LTS 5637 & 6537 | 2020 | \$ 174.04 | \$ 3.01 | \$ 45.00 |
| BOLIVAR ALFREDO L | 010-081-72-00015 | MCRAE (SUBD OF LT 28) LT 2 (OF LT 28) | 2020 | \$ 306.22 | \$ 7.32 | \$ 45.00 |
| BOLLARD RICHARD DALE & DONNA M | 051-104-37-00018 | T15N R1W SEC 9 5M LT 70 | 2020 | \$ 22.40 | \$ 2.78 | \$ 45.00 |
| BOLZERN MARK | 051-031-02-00017 | T15N R1W SEC 5 5M LT 54 | 2020 | \$ 603.60 | \$ 77.47 | \$ 45.00 |
| BOND CHRISTOPHER & KAREN L | 015-051-77-00012 | SPRING HILLS ESTATES #1 BLK 1 LT 7 | 2020 | \$ 6,708.98 | \$ 707.27 | \$ 45.00 |
| BONNETT RAY | 001-152-01-01418 | THOMPSON BLK 1 LT 1A PARK DALE WEST / UNIT 14 | 2020 | \$ 3,264.39 | \$ 419.04 | \$ 45.00 |
| BOONSTRA PATRICK F & RENAE | 050-441-14-00014 | T13N R1E SEC 10 5M N2N2NE4SW4SW4 | 2020 | \$ 1,568.48 | \$ 201.34 | \$ 45.00 |
| BOOTH CHUCK & DOREEN LIVING TRUST BOOTH C R III & D R / TTEES | 050-103-73-00016 | EAGLE GLENN SOUTH BLK 1 LT 30 | 2020 | \$ 882.65 | \$ 109.36 | \$ 45.00 |
| BOOTHBY STEVE E | 001-231-19-00018 | NORTHWOOD PARK LT 15 | 2018 | \$ 3,921.24 | \$ 1,067.28 | \$ 140.00 |
| | | | 2019 | \$ 4,072.00 | \$ 827.13 | \$ 45.00 |
| | | | 2020 | \$ 4,343.40 | \$ 557.65 | \$ 45.00 |
| BORER SHEILA | 001-244-28-00012 | HUNTINGTON PARK #3 BLK 6 LT 23 | 2020 | \$ 260.00 | \$ 44.61 | \$ 45.00 |
| BORGE CAROL A | 010-062-60-00018 | SATELLITE PARK #1 BLK 1 LT 30B | 2020 | \$ 1,512.70 | \$ 187.65 | \$ 45.00 |
| BORROMEO EMMANUEL & NICOLE LIVING TRUST | 001-132-72-00017 | TURNAGAIN N E BLK A2 LT 21B1 | 2020 | \$ 2,404.63 | \$ 421.84 | \$ 45.00 |
| BORT FRANKLYN | 010-181-29-00013 | WISPEN LAKE MANOR BLK 1 LT 15 | 2020 | \$ 2,419.99 | | \$ 45.00 |
| BOSS GEORGE W C/O LARUE LEBEL | 020-413-09-00010 | PARADISE VALLEY BLK 7 LT 12 | 2020 | \$ 420.45 | \$ 53.97 | \$ 45.00 |
| BOSSERMAN WALLACE | 050-221-34-00016 | TIMBER RIDGE BLK 1 LT 3 | 2020 | \$ 1,103.32 | \$ 4.46 | \$ 45.00 |
| BOVFASS KRISTY R & RICHARD R | 067-072-30-00014 | EAGLEWOOD #7 BLK 24 LT 11 | 2020 | \$ 1,673.49 | \$ 207.35 | \$ 45.00 |
| BOTTEMILLER RICHARD D & FRANKIE R | 009-064-51-09613 | PIEDMONT TERRACE TR C MT VERNON COMMONS / UNIT 13-E | 2020 | \$ 1,548.40 | \$ 191.85 | \$ 45.00 |
| BOTTEMILLER RICHARD D & FRANKIE R | 009-064-51-09712 | PIEDMONT TERRACE TR C MT VERNON COMMONS / UNIT 13-F | 2020 | \$ 1,474.02 | \$ 182.63 | \$ 45.00 |



Publishes March 10, 17, 24, 31
BOTTEMILLER RICHARD D & FRANKIE R

2021 Property Tax Special Assessment Foreclosure

Anchorage Daily News

| | | | | | |
|------------------|-----------------------------------------------------------------------------|------|--------------|-------------|-----------|
| 001-142-03-00011 | LINGO LT 29 | 2020 | \$ 1,488.56 | \$ 184.45 | \$ 45.00 |
| 002-194-13-00010 | THOMPSON BLK 14 LT 8 | 2020 | \$ 1,062.62 | \$ 131.79 | \$ 45.00 |
| 012-061-49-00013 | WOODLAND LAKES DEV UNIT #1 BLK 4 LT 16 | 2018 | \$ 3,514.52 | \$ 938.68 | \$ 117.40 |
| | | 2019 | \$ 2,720.66 | \$ 552.62 | \$ 45.00 |
| | | 2020 | \$ 3,775.68 | \$ 484.67 | \$ 45.00 |
| 004-146-13-00018 | CITY VIEW #1 BLK 1 LT 51 | 2018 | \$ 3,749.04 | \$ 1,020.40 | \$ 140.00 |
| | | 2019 | \$ 3,731.71 | \$ 758.01 | \$ 45.00 |
| | | 2020 | \$ 585.52 | \$ 75.16 | \$ 45.00 |
| 051-811-50-00011 | GLENN VIEW ESTATES NORTH BLK 3 LT 6 | 2020 | \$ 1,952.70 | \$ 33.74 | \$ 45.00 |
| 006-321-22-00115 | PALMER LT 1 BAVARIAN VILLAGE / UNIT A1 | 2020 | \$ 1,706.58 | \$ 219.08 | \$ 45.00 |
| 018-022-25-00019 | BEACON PARK BLK 1 LT 16 | 2019 | \$ 1,601.97 | \$ 325.40 | \$ 45.00 |
| | | 2020 | \$ 1,677.17 | \$ 215.30 | \$ 45.00 |
| 011-382-59-00013 | CAMPBELL WOODS #1 BLK 3 LT 59 | 2020 | \$ 548.67 | \$ 67.99 | \$ 45.00 |
| 007-102-18-00017 | SCENIC PARK ESTATES BLK 1 LT 13 | 2020 | \$ 64.12 | \$ 1.53 | \$ 45.00 |
| 006-355-67-00019 | EASTBROOK BLK 3 LT 13 | 2020 | \$ 62.09 | \$ 1.36 | \$ 45.00 |
| 012-302-48-00013 | ZIA LT 2 | 2020 | \$ 30.00 | \$ 3.71 | \$ 45.00 |
| 017-401-26-00014 | SPENDLOVE VIEW HEIGHTS #2 BLK 4 LT 1 | 2020 | \$ 243.76 | \$ 30.21 | \$ 45.00 |
| 011-012-63-00018 | ALDERWOOD BLK 2 LT 5A | 2020 | \$ 3,996.27 | \$ 512.98 | \$ 45.00 |
| 010-183-04-00012 | AERO ACRES BLK 5 LT 3 | 2020 | \$ 66.01 | \$ 1.58 | \$ 45.00 |
| 009-111-66-00817 | UNIVERSITY PARK #6 TR-A UNIVERSITY PLACE / UNIT A-302 | 2020 | \$ 78.36 | \$ 0.67 | \$ 45.00 |
| 012-525-39-00018 | STRAWBERRY MEADOWS PHASE 1 BLK 1 LT 10 | 2020 | \$ 1,362.88 | \$ 168.86 | \$ 45.00 |
| 001-052-61-00119 | ORIGINAL TOWNSITE OF ANCHORAGE BLK 94 LT 9C N STREET PLAZA / UNIT 101 | 2020 | \$ 5,685.75 | \$ 729.87 | \$ 45.00 |
| 001-052-61-00218 | ORIGINAL TOWNSITE OF ANCHORAGE BLK 94 LT 9C N STREET PLAZA / UNIT 102 | 2020 | \$ 4,788.00 | \$ 614.62 | \$ 45.00 |
| 014-045-29-00016 | MURRAY BLK 1 LT 4A | 2020 | \$ 3,368.60 | \$ 43.66 | \$ 45.00 |
| 014-045-54-00014 | MURRAY BLK 1 LT 1D | 2019 | \$ 21,747.34 | \$ 4,417.40 | \$ 45.00 |
| | | 2020 | \$ 22,577.13 | \$ 2,898.19 | \$ 45.00 |
| 014-045-32-00010 | MURRAY BLK 1 LT 6A | 2020 | \$ 2,859.12 | \$ 367.03 | \$ 45.00 |
| 006-052-04-00015 | RANGEVIEW BLK 1 LT 13 | 2020 | \$ 2,002.41 | \$ 257.05 | \$ 45.00 |
| 010-332-01-00011 | T12N R4W SEC 36 5M 5E4SE4SE4NE4 PTN | 2020 | \$ 24,829.20 | \$ 3,187.28 | \$ 45.00 |
| 051-362-02-06815 | T15N R2W SEC 36 LT 8 REM OF N2 & LT 7 REM FIRE EAGLE / UNIT 68 | 2018 | \$ 3,065.18 | \$ 834.28 | \$ 140.00 |
| | | 2019 | \$ 3,033.49 | \$ 616.17 | \$ 45.00 |
| | | 2020 | \$ 3,139.06 | \$ 402.95 | \$ 45.00 |
| 051-362-02-06914 | T15N R2W SEC 36 LT 8 REM OF N2 & LT 7 REM FIRE EAGLE / UNIT 69 | 2018 | \$ 2,958.02 | \$ 805.11 | \$ 140.00 |
| | | 2019 | \$ 2,918.52 | \$ 592.83 | \$ 45.00 |
| | | 2020 | \$ 3,007.31 | \$ 386.05 | \$ 45.00 |



| | | | | | | |
|---------------------------------------------------------|------------------|--------------------------------------------------------------------------------|------|-------------|-------------|----------|
| BRIDGES JOHN CALVIN & DODDS CARLA CHRISTINE | 090-181-01-00015 | US SURVEY 7012 LT-14 T9N R3E SEC 32 SM | 2020 | \$ 27.91 | \$ 3.46 | \$ 45.00 |
| BRIGGS BENJAMIN S | 004-041-19-00018 | MOUNTAIN VIEW BLK 20 LT 2 M3 E2 | 2020 | \$ 2,206.06 | \$ 251.93 | \$ 45.00 |
| BRIMILLIC | 003-073-18-00014 | EAST ADDN TO TOWNSITE OF ANCHORAGE BLK 320 LT 4 | 2020 | \$ 1,451.79 | \$ 179.89 | \$ 45.00 |
| BRISKE CRAIG T & COAST-LINE ENTERPRISES INC 50% EACH | 014-252-43-00019 | RASMUS LT 1 | 2019 | \$ 2,815.55 | \$ 571.91 | \$ 45.00 |
| | | | 2020 | \$ 2,942.91 | \$ 377.79 | \$ 45.00 |
| BRISKE CRAIG T & COAST-LINE ENTERPRISES INC 50% EACH | 014-252-44-00017 | RASMUS LT 2 | 2019 | \$ 4,379.57 | \$ 889.59 | \$ 45.00 |
| | | | 2020 | \$ 2,380.32 | \$ 305.57 | \$ 45.00 |
| BRISTOL BAY PETROLEUM PROPERTIES LLC | 012-325-38-00015 | KING #2 BLK 1 LT 21 | 2020 | \$ 2,510.15 | \$ 54.58 | \$ 45.00 |
| BRISTOW BRENT L & ANITA L | 012-411-04-00015 | CAMPBELL LAKE HEIGHTS #1 LT 1A | 2020 | \$ 776.40 | \$ 18.53 | \$ 45.00 |
| BRITCH DAVID JOSEPH | 002-155-82-00016 | SOUTH ADDN TO TOWNSITE OF ANCHORAGE BLK 388 LT 5A | 2019 | \$ 3,921.49 | \$ 773.03 | \$ 45.00 |
| | | | 2020 | \$ 7,320.51 | \$ 939.73 | \$ 45.00 |
| BROCKMAN PEGGY N | 016-251-07-02911 | INDEPENDENCE PARK TR L1 GREENTREE VILLAGE / UNIT B-05 | 2019 | \$ 2,006.73 | \$ 257.41 | \$ 45.00 |
| | | | 2020 | \$ 2,046.87 | \$ 262.75 | \$ 45.00 |
| BROD HARRY | 016-065-19-00013 | RIDGEMONT BLK 1 LT 10A | 2020 | \$ 2,301.66 | \$ 285.19 | \$ 45.00 |
| BROEK SANDON D & CHARLET K | 014-161-89-00015 | CANDYWINE LT 26 | 2020 | \$ 2,460.69 | \$ 304.90 | \$ 45.00 |
| BROOKS RYAN EUGENE | 021-021-25-00016 | SPENDLOVE VIEW HEIGHTS BLK 2 LT 8 | 2019 | \$ 5,526.97 | \$ 1,122.67 | \$ 45.00 |
| | | | 2020 | \$ 5,844.36 | \$ 750.23 | \$ 45.00 |
| BROSH FRANK J HUNTER | 014-061-30-00011 | LITTLE BEAR BLK 1 LT 13 | 2020 | \$ 3,057.48 | \$ 392.47 | \$ 45.00 |
| BROWN BRIAN D | 051-144-56-00014 | RUSS HARMON LT 125B | 2020 | \$ 113.35 | \$ 2.46 | \$ 45.00 |
| BROWN DEBBIE | 050-061-20-02518 | SCHROEDER BLK 182 ADDITION BLK 2 LT 2A LOCH NESS MANOR / UNIT 122630-A | 2020 | \$ 1,062.94 | \$ 126.45 | \$ 45.00 |
| BROWN GRACE % BROWN THOMAS WAYNE | 013-131-14-00819 | BRIARCLIFF BLK 2 LT 9 BRIARCLIFF PHASE 2 / BLDG F-08 | 2020 | \$ 3,791.07 | \$ 486.64 | \$ 45.00 |
| BROWN JOEL W & TAMARA M | 050-201-50-00016 | MILE HI #1 BLK 8 LT 5 | 2020 | \$ 3,086.77 | \$ 382.47 | \$ 45.00 |
| BROWN JOEL W & TAMARA M | 010-232-11-00012 | CREST VIEW BLK 8 LT 42 | 2020 | \$ 2,264.04 | \$ 280.52 | \$ 45.00 |
| BROWN NICOLE MARIE & TREVOR | 005-051-16-00012 | LAWRENCE (1948) BLK 10 LT 9A | 2020 | \$ 3,449.07 | \$ 442.75 | \$ 45.00 |
| BROWN RIZAL & JEFFREY T | 017-161-05-00018 | GUDVEINA ESTATES LT 4 | 2020 | \$ 2,159.24 | \$ 277.17 | \$ 45.00 |
| BROWN SAMUEL R E & LUCY A | 003-182-80-00013 | ROGERS PARK BLK 24 LT 2 W40' & LT 2 E20' | 2020 | \$ 62.33 | \$ 7.73 | \$ 45.00 |
| BROWN THOMAS | 003-143-23-00114 | THIRD ADDN TO TOWNSITE OF ANCHORAGE BLK 388 LT 10 EMERALD HOMES / UNIT 1 | 2019 | \$ 3,077.31 | \$ 625.08 | \$ 45.00 |
| | | | 2020 | \$ 3,172.05 | \$ 407.18 | \$ 45.00 |
| BROWN THOMAS WAYNE % BROWN GRACE | 013-131-14-00819 | BRIARCLIFF BLK 2 LT 9 BRIARCLIFF PHASE 2 / BLDG F-08 | 2020 | \$ 3,791.07 | \$ 486.64 | \$ 45.00 |
| BROWNFIELD BRETNEY A | 050-791-11-00018 | RIVER VIEW ESTATES BLK 7 LT 11 | 2020 | \$ 4,548.48 | \$ 583.86 | \$ 45.00 |
| BROWNFIELD DAVID & ROSE ANN | 050-315-67-00018 | ROSEBERRY HIGHLANDS LT 8 | 2020 | \$ 2,559.68 | \$ 328.58 | \$ 45.00 |
| BROWNFIELD DAVID W & ROSEANN F | 014-242-07-00015 | WINCHESTER VALE LT 2 | 2020 | \$ 3,992.85 | \$ 512.54 | \$ 45.00 |



Publishes March 10, 17, 24, 31

2021 Property Tax Special Assessment Foreclosure

Anchorage Daily News

| | | | | | | |
|------------------------------------------------------------------------------|------------------|--------------------------------------------------------------------|------|--------------|-------------|-----------|
| BROWNING JAMES THOMAS & WULANSARI MARIA ULFAH | 005-162-03-11913 | RUSSIAN JACK MANOR TR 2 ANCHORAGE MANORHOUSE / UNIT B17 | 2020 | \$ 1,521.90 | \$ 195.37 | \$ 45.00 |
| BROWNING KEVIN & CHRISTINA | 014-121-23-00010 | PARKWAY ESTATES BLK 4 LT 5 | 2020 | \$ 2,277.26 | \$ 433.53 | \$ 45.00 |
| BROWNING KEVIN & CHRISTINA | 014-121-23-00018 | PARKWAY ESTATES BLK 4 LT 4 | 2020 | \$ 2,128.06 | \$ 273.29 | \$ 45.00 |
| BROWNING KEVIN & CHRISTINA | 014-121-24-00016 | PARKWAY ESTATES BLK 4 LT 3 | 2020 | \$ 1,253.43 | \$ 160.90 | \$ 45.00 |
| BROWNING KEVIN & CHRISTINA | 014-121-25-00013 | PARKWAY ESTATES BLK 4 LT 3 | 2020 | \$ 1,291.06 | \$ 165.73 | \$ 45.00 |
| BROWNING KEVIN & CHRISTINA | 014-121-26-00011 | PARKWAY ESTATES BLK 4 LT 4 | 2020 | \$ 2,320.47 | \$ 297.87 | \$ 45.00 |
| BROWNING KEVIN & CHRISTINA | 014-121-43-00016 | PARKWAY ESTATES BLK 4 LT 7A | 2020 | \$ 25,997.13 | \$ 3,337.20 | \$ 45.00 |
| BROYLES JOHN M | 006-114-29-00010 | KLUANE TERRACE TRAILER EST #3 BLK 3 LT 20 | 2020 | \$ 232.63 | \$ 28.81 | \$ 45.00 |
| BRUHN JASON ERIC | 002-044-03-00018 | NORTH ADDN #4 TO TOWNSITE OF ANCHORAGE BLK X LT 10 | 2020 | \$ 1,502.73 | \$ 19.48 | \$ 45.00 |
| BRUNINGA BARRY | 007-191-62-00711 | CENTURY VILLAGE #2 TR B1-C HAMPTON PLACE PHASE 2 / UNIT 2-D | 2020 | \$ 159.13 | \$ 19.71 | \$ 45.00 |
| BRUNKHORST JASON | 020-414-26-00012 | PARADISE VALLEY BLK 10 LT 3 | 2018 | \$ 761.46 | \$ 207.24 | \$ 140.00 |
| | | | 2019 | \$ 732.40 | \$ 148.76 | \$ 45.00 |
| | | | 2020 | \$ 770.65 | \$ 98.91 | \$ 45.00 |
| BRYAN MATTHEW L & ERIN C | 014-281-24-14019 | TOYON TR 2E MOSS CREEK / UNIT 140 | 2020 | \$ 1,976.76 | \$ 244.93 | \$ 45.00 |
| BRYANT JOHN M & CARMEN M | 012-562-49-00010 | CONCORD HILL BLK 4 LT 18 | 2020 | \$ 132.18 | \$ 16.38 | \$ 45.00 |
| BRYANT KELLY | 051-081-16-00012 | T15N R1W SEC 5 5M LT 81 | 2020 | \$ 16,363.29 | \$ 2,100.62 | \$ 45.00 |
| BUBA CORPORATION | 001-251-08-00019 | SUNBEAM BLK 3 LT 14 | 2020 | \$ 220.43 | \$ 4.79 | \$ 45.00 |
| BUBA CORPORATION | 001-251-09-00017 | SUNBEAM BLK 3 LT 13 550' | 2020 | \$ 363.68 | \$ 7.91 | \$ 45.00 |
| BUCK ANTHONY R | 050-212-90-00019 | HERITAGE ESTATES WEST #2 BLK 2 LT 30A | 2020 | \$ 238.38 | \$ 29.53 | \$ 45.00 |
| BULKELEY MICHAEL J | 012-285-23-00013 | CAMBRIAN PARK #1 BLK 5 LT 14 | 2020 | \$ 54.03 | \$ 6.69 | \$ 45.00 |
| BUNYAN GERTRUDE | 006-246-36-00114 | PROSPERITY ESTATES BLK 1 LT 27 PARKRIDGE PHASE 4 / UNIT 6000 | 2018 | \$ 1,761.36 | \$ 479.41 | \$ 100.00 |
| | | | 2019 | \$ 1,757.06 | \$ 356.90 | \$ 45.00 |
| | | | 2020 | \$ 1,981.89 | \$ 254.41 | \$ 45.00 |
| BURGESS ROBERT D REV TRUST BURGESS ROBERT D / TRUSTEE | 017-293-02-00014 | ROBIN HILL #2 BLK 4 LT 4 | 2020 | \$ 3,305.33 | \$ 424.28 | \$ 45.00 |
| BURKE JULIANN L ESTATE IRREVOCABLE TRUST / KEEN MARY & OGAN JANET / COTTE | 015-172-07-00013 | GREENLAND BLK 3 LT 1 | 2020 | \$ 2,841.17 | \$ 352.04 | \$ 45.00 |
| BURKE MARIANNE K DECLARATION OF TRUST / BURKE MARIANNE K / TRUSTEE | 003-244-09-00010 | GENEVA WOODS BLK 2 LT 64 | 2020 | \$ 20.00 | \$ 2.47 | \$ 45.00 |
| BURNETT PAUL & BAUNE LORRI | 051-492-28-00015 | WYNTER PARK #1 BLK 3 LT 11 | 2020 | \$ 339.95 | \$ 2.89 | \$ 45.00 |
| BURNHAM JOE | 020-161-04-00016 | PAINE LT 2 | 2020 | \$ 2,074.33 | \$ 266.28 | \$ 45.00 |
| BURNHAM JOE | 020-161-35-00010 | SECLUSION LT 1 | 2020 | \$ 1,086.01 | \$ 139.41 | \$ 45.00 |
| BURNHAM JOE | 020-161-36-00018 | SECLUSION LT 2 | 2020 | \$ 1,089.42 | \$ 139.84 | \$ 45.00 |
| BURNHAM JOE | 020-161-37-00016 | SECLUSION LT 3 | 2020 | \$ 1,549.50 | \$ 198.92 | \$ 45.00 |

Page 19 of 114
2021-036427-0



| | | | | | | |
|-----------------------------------------|------------------|-------------------------------------------------------------|------|-------------|-------------|-----------|
| BURNHAM JOE | 020-161-38-00014 | SECLUSION LT 4 | 2020 | \$ 1,540.41 | \$ 197.74 | \$ 45.00 |
| BURNHAM JOE | 020-161-39-00012 | SECLUSION TR A | 2020 | \$ 4,127.08 | \$ 529.77 | \$ 45.00 |
| BURROW RALPH E & NELSON ALICE M | 051-061-48-00017 | DAWN LT 101 | 2019 | \$ 1,929.50 | \$ 33.34 | |
| | | | 2020 | \$ 2,364.18 | \$ 303.49 | \$ 45.00 |
| BURTIS PAUL B | 005-046-18-00018 | MONTA VISTA BLK 1 LT 16 | 2019 | \$ 113.67 | \$ 4.98 | |
| | | | 2020 | \$ 4,825.62 | \$ 619.45 | \$ 45.00 |
| BURTON DAVID L | 006-022-13-00019 | ALMA LT 2 | 2020 | \$ 3,579.03 | \$ 459.43 | \$ 45.00 |
| BUSCEMI LOTTE AKA LOTTE MICHAEL | 001-093-34-00013 | SOUTH ADDN TO TOWNSITE OF ANCHORAGE BLK 368 LT 11 | 2020 | \$ 525.13 | \$ 11.42 | \$ 45.00 |
| BUSK RICHARD L | 020-093-28-00010 | T11N R3W SEC 3 SM BLM LOT 1 AKA PARCEL 16 | 2019 | \$ 3,583.25 | \$ 727.83 | \$ 45.00 |
| | | | 2020 | \$ 896.90 | \$ 115.14 | \$ 45.00 |
| BUTCHER DARWIN E & INGRID G | 001-162-68-00012 | MORAND BLK 2 LT 1 E82.5' | 2020 | \$ 59.49 | \$ 1.29 | \$ 45.00 |
| BUTCHER DARWIN E & INGRID G | 001-162-69-00010 | MORAND BLK 3 LT 2 E82.5' | 2020 | \$ 75.38 | \$ 1.64 | \$ 45.00 |
| BUTCHER DARWIN E & INGRID G | 001-162-81-00015 | MORAND BLK 1 LT 3A W2 | 2020 | \$ 67.78 | \$ 1.47 | \$ 45.00 |
| BUTCHER DARWIN E & INGRID G | 001-162-82-00013 | MORAND BLK 1 LT 3B W2 | 2020 | \$ 79.05 | \$ 1.73 | \$ 45.00 |
| BUTCHER DARWIN E & INGRID G | 001-162-95-00015 | MORAND BLK 1 LTS 2A W2 AND 2B W2 | 2020 | \$ 232.48 | \$ 5.08 | \$ 45.00 |
| BUTCHER JOSEPH A | 010-097-25-00019 | WOODLAND PARK #2 BLK 2 LT 11 | 2019 | \$ 2,341.44 | \$ 425.60 | \$ 45.00 |
| | | | 2020 | \$ 2,456.93 | \$ 315.40 | \$ 45.00 |
| BUTIKOFER AARON AB | 051-082-04-00016 | T15N R1W SEC 5 LT 94 | 2020 | \$ 306.99 | \$ 6.68 | \$ 45.00 |
| BUTLER JAMES W & JOANN R | 014-172-21-00015 | MOOSE RIDGE LT 3 | 2020 | \$ 1,559.26 | \$ 179.11 | \$ 45.00 |
| BUTLER JASON & KATHRYN LIVING TRUST | 007-191-16-00014 | CENTURY VILLAGE #1 BLK 2 LT 44 | 2020 | \$ 2,600.91 | \$ 322.26 | \$ 45.00 |
| BUTLER REX L & CARMON ODIS A | 006-291-26-02612 | WONDER PARK LT C3 CONTEMPO 1 PHASE 3 / UNIT V-28B | 2020 | \$ 1,605.69 | \$ 206.12 | \$ 45.00 |
| BURSE MONTY L & SUSANNA K | 051-541-19-00019 | PETERS GATE BLK 2 LT 8 | 2020 | \$ 6,402.22 | \$ 821.84 | \$ 45.00 |
| BUZZ ROHLFING INC | 002-104-19-00016 | ORIGINAL TOWNSITE OF ANCHORAGE BLK 24A LT 28 | 2020 | \$ 854.68 | \$ 18.58 | \$ 45.00 |
| BYRD RONALD D & SUSAN ANN | 050-295-08-00016 | EAGLE CREST #1 TR 1 LT 1 | 2020 | \$ 63.00 | \$ 7.81 | \$ 45.00 |
| BYRNE JEFFREY & HEATHER LIVING TRUST | 012-532-28-00015 | HIDDEN COVE PH 3 LT 28 | 2020 | \$ 3,555.95 | \$ 440.60 | \$ 45.00 |
| C & J HOLDINGS LLC | 003-116-15-00015 | BEVERS (THIRD ADDN TO TOWNSITE OF ANCHORAGE) BLK 48 LT 9 | 2020 | \$ 7,351.55 | \$ 944.99 | \$ 45.00 |
| C.M. @ W INVESTMENTS LTD | 006-402-47-00110 | FOOTHILLS EAST BLK 6 LT 19 TURF COURT / UNIT 23 | 2020 | \$ 1,693.76 | \$ 209.87 | \$ 45.00 |
| C SYCKS LLC | 009-141-35-00017 | YUKON INDUSTRIAL PARK LT 18 | 2020 | \$ 4,702.34 | \$ 582.64 | \$ 45.00 |
| CAESAR MAMIE LEE | 016-142-06-00017 | MESA VERDE BLK 3 LT 5 | 2018 | \$ 767.93 | \$ 121.36 | \$ 140.00 |
| | | | 2019 | \$ 1,213.92 | \$ 246.58 | \$ 45.00 |
| | | | 2020 | \$ 1,357.75 | \$ 174.29 | \$ 45.00 |
| CAHOON ROBERT H | 017-063-47-00018 | RABBIT CREEK BLK 1 LT 6B | 2020 | \$ 833.30 | \$ 106.25 | \$ 45.00 |
| CAK LLC | 010-094-35-00015 | WOODLAND PARK LT 4H-A | 2018 | \$ 4,290.24 | \$ 1,167.71 | \$ 140.00 |
| | | | 2019 | \$ 4,598.79 | \$ 934.12 | \$ 45.00 |
| | | | 2020 | \$ 4,603.32 | \$ 590.92 | \$ 45.00 |

2021-036427-0

Page 20 of 114



| | | | |
|-------------------------------------------------------------|------------------|-----------------------------------------------------|------------------------------------------------------------------------------------------------------------------------------------------------------------------------------------------------|
| CAL-LLC | 002-205-49-00315 | PEARL V SMITH BLK 6 LT 5A HILLGATE / UNIT 103 | 2018 \$ 829.84 \$ 221.18 \$ 140.00 2019 \$ 1,359.51 \$ 276.15 \$ 45.00 2020 \$ 1,460.08 \$ 186.13 \$ 45.00 |
| CALAIS CO INC WAL-MART PROPERTY TAX DEPT | 009-041-14-00014 | CALAIS TR D-11C REM | 2020 \$ 191,035.21 \$ 23,670.03 \$ 45.00 |
| CALAIS CO INC WAL-MART PROPERTY TAX DEPT | 009-041-15-00011 | CALAIS TR D-11D | 2020 \$ 40,598.82 \$ 5,211.58 \$ 45.00 |
| CALAIS COMPANY INC % BIRCHTREE LLC | 004-091-95-00013 | PENLAND PARK TR F2 | 2020 \$ 23,642.46 \$ 3,034.93 \$ 45.00 |
| CALDERON-MANUEL C & MARITA-B | 014-022-18-00019 | CHUGACH ESTATES BLK 2 LT 8B | 2019 \$ 108.46 \$ 5.17 2020 \$ 3,096.81 \$ 397.53 \$ 45.00 |
| CALLIS ALMA | 006-304-78-00014 | NEW SMYRNA LT 19 | 2018 \$ 3,035.97 \$ 826.33 \$ 140.00 2019 \$ 3,083.53 \$ 626.34 \$ 45.00 2020 \$ 3,317.40 \$ 425.85 \$ 45.00 |
| CAMERO ROYALDO SIPIN | 014-103-34-00013 | GALATEA ESTATES BLK 3 LT 33 | 2018 \$ 556.74 \$ 57.47 2019 \$ 242.12 \$ 49.18 \$ 45.00 2020 \$ 432.63 \$ 55.53 \$ 45.00 |
| CAMPBELL CORA | 012-212-42-00015 | NEWLAND BLK 8 LT 1 | 2020 \$ 6,082.47 \$ 780.79 \$ 45.00 |
| CAMPBELL CREEK COMMONS LLC | 009-291-11-00011 | SOUTHTOWN INDUSTRIAL PARK LT 8 | 2020 \$ 8,165.25 \$ 1,048.16 \$ 45.00 |
| CAMPBELL MARK F & MICHELLE | 051-411-06-00012 | THUNDERBIRD FALLS LT 2 | 2019 \$ 4,212.69 \$ 277.68 2020 \$ 4,491.82 \$ 576.60 \$ 45.00 |
| CAMPBELL STEPHANIE KAY | 016-252-57-00017 | INDEPENDENCE PARK BLK 17 LT 35 | 2020 \$ 5,083.83 \$ 652.59 \$ 45.00 |
| CAMPOS YOLANDA | 002-112-25-00015 | THIRD ADDN TO TOWNSITE OF ANCHORAGE BLK 21D LT 8 | 2020 \$ 5,080.70 \$ 386.06 \$ 45.00 |
| CAPE FUEL ENVIRONMENTAL TRUST BURNHAM JOSEPH/TRUSTEE | 020-221-03-00010 | T11N R3W SEC 12 SM W2 SE4 | 2020 \$ 3,334.16 \$ 428.00 \$ 45.00 |
| CAPPADONA ROY M | 006-054-63-00017 | NEVILLA PARK LT 52A | 2020 \$ 217.90 \$ 27.00 \$ 45.00 |
| CARAVALHO DAVID & JACQUELYNE | 009-198-19-00011 | HOMESTEAD ACRES BLK 1 LT 2 | 2020 \$ 2,592.36 \$ 332.78 \$ 45.00 |
| CARAWAY BARBARA & KRALICK LEWIS | 015-212-04-00012 | LAKEWOOD HILLS LT 11A | 2020 \$ 114.08 \$ 2.73 \$ 45.00 |
| CARAWAY BARBARA & KRALICK LOUIS | 015-212-05-00019 | LAKEWOOD HILLS LT 10 | 2020 \$ 349.73 \$ 8.36 \$ 45.00 |
| CARDENAS PROCULO ALVAREZ JR & UGAYA S | 016-153-23-00019 | WAGNER PARK ESTATES BLK 1 LT 7 | 2015 \$ 568.58 \$ 18.67 2016 \$ 6,783.88 \$ 2,642.07 2017 \$ 6,846.55 \$ 2,284.33 2018 \$ 6,728.92 \$ 1,831.48 2019 \$ 6,766.48 \$ 1,274.43 2020 \$ 4,379.32 \$ 562.17 \$ 45.00 |
| CAREW ELIZABETH P DEC OF TRUST CAREW ELIZABETH P/TRUSTEE | 006-302-24-00010 | WONDER PARK #8 BLK 5 LT 11A REM | 2020 \$ 6,920.02 \$ 759.94 \$ 45.00 |
| CAREY MICHAEL J & BROWN CAREY MARGARET | 004-142-09-00015 | SAXTON BLK 6 LT 10 | 2020 \$ 90.00 \$ 11.15 \$ 45.00 |
| CARL FAMILY TRUST CARL C L & K E/TRUSTEES | 016-236-56-00012 | RIDGEMONT BLK 5 LT 28 | 2020 \$ 889.21 \$ 114.14 \$ 45.00 |
| CARLOS PHYLLIS K | 050-262-01-00011 | T14N R2W SEC 11 SM LT 52 | 2019 \$ 8,656.34 \$ 1,723.21 2020 \$ 8,975.72 \$ 1,152.21 \$ 45.00 |
| CARLSON ANGELINE & JAMES A | 006-202-23-00016 | THE FOOTHILLS BLK 1 LT 5 | 2019 \$ 527.45 \$ 107.13 \$ 45.00 2020 \$ 585.52 \$ 75.16 \$ 45.00 |
| CARLSON BEVERLY J | 011-101-09-00012 | BRENTWOOD BLK 2 LT 3 | 2020 \$ 6,038.01 \$ 775.08 \$ 45.00 |
| CARLSON BRENT R | 067-611-19-00012 | GATEWAY TO THE PARK BLK 1 LT 8 | 2020 \$ 579.24 \$ 71.76 \$ 45.00 |
| CARLSON BRENT R | 020-171-34-00012 | KENO HILLS #6 BLK 2 LT 4 | 2020 \$ 4,742.76 \$ 587.65 \$ 45.00 |

2021-036427-0

Page 21 of 114



| | | | | | | |
|---------------------------------------------------------------------------------------|------------------|---------------------------------------------------------------|------|--------------|-------------|-----------|
| CARLSON BRENT R & DIANA J | 016-203-08-00518 | GREGG BLK 2 LT 6 SOUTHSIDE ESTATES PHASE 2 / UNIT H-05 | 2020 | \$ 1,336.37 | \$ 165.59 | \$ 45.00 |
| CARLSON BRENT R & CARLSON DIANA J 50% EACH | 004-143-05-00011 | CITY VIEW #3 BLK 8 LT 16 | 2020 | \$ 1,928.03 | \$ 238.88 | \$ 45.00 |
| CARLSON CARL & CORINNE A | 012-141-40-00012 | WOODLAND LAKES #2 BLK 4 LT 4 | 2018 | \$ 7,904.80 | \$ 2,151.52 | \$ 140.00 |
| | | | 2019 | \$ 8,355.05 | \$ 1,697.10 | \$ 45.00 |
| | | | 2020 | \$ 8,373.87 | \$ 1,074.93 | \$ 45.00 |
| CARLSON DOREKAY EMMA AKA HARMAN DOREKAY EMMA & WAGNER BALCH MARY TRUST 50% EACH | 003-112-28-00019 | THIRD ADDN TO TOWNSITE OF ANCHORAGE BLK 21D LT 11 | 2020 | \$ 2,034.18 | \$ 26.36 | \$ 45.00 |
| CARPENTER JENNIFER B | 009-064-52-05510 | PIEDMONT TERRACE TR B MT VERNON COMMONS / UNIT 08-F | 2020 | \$ 3,122.46 | \$ 400.81 | \$ 45.00 |
| CARPENTER RUSSELL F | 012-466-25-00014 | PATRICIA BLK 7 LT 25 | 2020 | \$ 155.61 | \$ 19.97 | \$ 45.00 |
| CARPENTER RUSSELL F | 012-466-26-00012 | PATRICIA BLK 7 LT 26 | 2020 | \$ 155.61 | \$ 19.97 | \$ 45.00 |
| CARPENTER RUSSELL F | 012-466-27-00010 | PATRICIA BLK 7 LT 27 | 2020 | \$ 1,424.43 | \$ 182.85 | \$ 45.00 |
| CARPENTER WILLIAM J | 018-391-27-00014 | FLAT TOP VIEW #1 BLK 2 LT 2 | 2020 | \$ 1,826.29 | \$ 324.43 | \$ 45.00 |
| CARRASQUILLO JULIO | 051-291-16-00017 | HENKINS BLK 5 LT 5 | 2019 | \$ 1,117.29 | \$ 226.95 | \$ 44.98 |
| | | | 2020 | \$ 1,161.25 | \$ 149.06 | \$ 45.00 |
| CARROLL JAMES P | 009-193-19-00012 | WICKERSHAM PARK #4 BLK 4 LT 8 | 2019 | \$ 2,626.60 | \$ 517.10 | \$ 45.00 |
| | | | 2020 | \$ 5,629.32 | \$ 722.63 | \$ 45.00 |
| CARSE LANA | 020-551-29-00015 | RABBIT CREEK VIEW & HEIGHTS BLK 4H LT 15A | 2020 | \$ 32.41 | \$ 4.01 | \$ 45.00 |
| CARSON FAMILY 2017 REVOC TRUST CARSON ALLAN LEE & JOANN LARAE MANSON / TRUSTEES | 020-061-06-00013 | THE LANDINGS BLK 2 LT 2 | 2020 | \$ 29.00 | \$ 3.59 | \$ 45.00 |
| CARTONIO SONHUI | 006-291-31-02216 | WONDER PARK LT C-2A CONTEMPO 1 PHASE 1 / UNIT H-6C | 2020 | \$ 1,566.36 | \$ 201.07 | \$ 45.00 |
| CASARTA LAWRENCE J & MARCIA E | 051-133-08-00018 | GREAT LAND ESTATES #3 BLK 5 LT 3 | 2018 | \$ 818.32 | \$ 220.69 | \$ 140.00 |
| | | | 2019 | \$ 1,186.57 | \$ 241.02 | \$ 45.00 |
| | | | 2020 | \$ 1,233.26 | \$ 158.31 | \$ 45.00 |
| CASH LARRY S & BARBARA L | 001-181-16-00011 | FOREST PARK SOUTH BLK 2 LT 9 | 2020 | \$ 2,774.48 | \$ 343.77 | \$ 45.00 |
| CASH REX J | 011-072-04-00016 | ROLLING HILLS ESTATES BLK C LT 8 | 2020 | \$ 1,816.02 | \$ 225.01 | \$ 45.00 |
| CASHEN MARTHA LYDIA & RANDALL MARIAN E 50% EACH | 015-131-04-00016 | KASILOF HILLS BLK 9 LT 2 | 2020 | \$ 385.68 | \$ 47.79 | \$ 45.00 |
| CASIMIR VIGIL | 006-043-34-00011 | T13N R3W SEC 13 SW LT 68 N2 | 2018 | \$ 3,726.08 | \$ 1,014.15 | \$ 140.00 |
| | | | 2019 | \$ 3,818.42 | \$ 775.60 | \$ 45.00 |
| | | | 2020 | \$ 4,042.44 | \$ 518.92 | \$ 45.00 |
| CASTANEDA LILIAN | 014-925-51-04313 | MEADOW VIEW TR A-1 MEADOW VIEW / UNIT 29B | 2020 | \$ 1,428.71 | \$ 177.03 | \$ 45.00 |
| CAUDLE SUZANNE R & CAUDLE JESSE 50% EACH | 012-366-01-01619 | CHESTER H LLOYD LT 44A DIAMOND RIDGE TOWNHOME / UNIT 16 | 2019 | \$ 1,552.24 | \$ 305.58 | \$ 45.00 |
| | | | 2020 | \$ 3,187.44 | \$ 409.16 | \$ 45.00 |
| CBA INVESTMENTS INC | 016-041-44-00012 | NIGH LT 7A1 REM | 2020 | \$ 11,580.12 | \$ 1,434.82 | \$ 45.00 |
| CECCARELLI DANA ROBERT | 003-244-18-00011 | GENEVA WOODS BLK 2 LT 55 | 2020 | \$ 257.22 | \$ 44.26 | \$ 45.00 |
| CEDENO DEBRA L | 010-192-01-00019 | BROADMOOR ESTATES BLK 1 LT 16 | 2020 | \$ 1,650.50 | \$ 204.51 | \$ 45.00 |
| CEDERBERG ARTHUR & SASHA | 012-012-18-00011 | WESTGATE PARK BLK 5 LT 4 | 2020 | \$ 943.93 | \$ 116.95 | \$ 45.00 |

2021-036427-0

Page 22 of 114



| | | | | | | |
|-----------------------------------------------------------------------------|------------------|----------------------------------------------------------------------------------------------|------|--------------|-------------|-----------|
| CENTURION LLC | 015-072-26-00015 | SUMMIT ESTATES BLK 1 LT 8 | 2020 | \$ 75.19 | \$ 0.97 | \$ 45.00 |
| CENTURION LLC | 015-072-27-00013 | SUMMIT ESTATES BLK 1 LT 9 | 2020 | \$ 76.07 | \$ 0.98 | \$ 45.00 |
| CERVANTES KATHLEEN I / JANET BOLVIN CONSERVATOR | 006-296-55-00010 | WONDER PARK #8 BLK 1 LT 20 | 2020 | \$ 730.79 | \$ 6.29 | \$ 45.00 |
| CHAMBERS AARON M & DESIREE S | 051-351-21-00019 | FIRE LAKE #3 BLK 2 LT 3 | 2019 | \$ 5,621.72 | \$ 97.14 | |
| | | | 2020 | \$ 6,904.72 | \$ 886.35 | \$ 45.00 |
| CHAMPINE THEODORE R JR & JANINA D | 051-111-42-00013 | OUR MOUNTAIN BLK 1 LT 3 | 2020 | \$ 6,059.06 | \$ 777.79 | \$ 45.00 |
| CHANG SUE Y & DENNIS RICHARD B 50% EACH | 090-021-09-00016 | US SURVEY 3201 LT 32 T10N R1W SEC 9 SM | 2018 | \$ 1,984.96 | \$ 529.07 | \$ 140.00 |
| | | | 2019 | \$ 3,893.13 | \$ 790.80 | \$ 45.00 |
| | | | 2020 | \$ 3,934.32 | \$ 505.05 | \$ 45.00 |
| CHANG SUE YU | 012-082-18-00310 | DIMOND INDUSTRIAL CENTER #1 BLK 4 LT 24 KINGS ROW SHOPPE / UNIT G | 2018 | \$ 628.79 | \$ 17.84 | |
| | | | 2019 | \$ 12,415.60 | \$ 2,521.00 | \$ 45.00 |
| | | | 2020 | \$ 13,728.14 | \$ 1,763.54 | \$ 45.00 |
| CHANG TYSON | 009-164-67-00012 | HEATHER MEADOWS BLK 1 LT 12 | 2020 | \$ 5,184.72 | \$ 665.56 | \$ 45.00 |
| CHAPMAN DARLO | 050-354-23-00010 | SUNNY VALLEY LT 8 REM | 2020 | \$ 56.33 | \$ 6.97 | \$ 45.00 |
| CHARLES E & AMELIA LIVING TRUST MARTIN C E & A / TRUSTEES | 012-472-07-00010 | BAYSHORE WEST #1 BLK 5 LT 31 | 2020 | \$ 83.44 | \$ 1.44 | \$ 45.00 |
| CHASE AMANDA L | 014-222-63-00119 | POTTER LT 1 PARKWAY TOWNHOMES / UNIT 1 | 2020 | \$ 5,299.29 | \$ 680.27 | \$ 45.00 |
| CHASE JOHN A | 051-511-20-00010 | SLEEPY HOLLOW #2 BLK 2 LT 17 | 2020 | \$ 1,480.52 | \$ 190.06 | \$ 45.00 |
| CHASE KRISTINE A | 009-285-15-00014 | MEREDITH LT 15 | 2020 | \$ 1,050.80 | \$ 130.20 | \$ 45.00 |
| CHASSE DANIEL R & KAREN A | 012-285-28-00012 | CAMBRIAN PARK #1 BLK 1 LT 7 | 2019 | \$ 4,121.08 | \$ 837.08 | \$ 45.00 |
| | | | 2020 | \$ 1,634.77 | \$ 209.86 | \$ 45.00 |
| CHATMAN EDWARD III & NAOMI E (TOD) | 012-021-23-00713 | CAMPBELL GREEN #1 TR 4A CAMPBELL GREEN #2 / 4A 2 3 | 2020 | \$ 28.15 | \$ 0.49 | \$ 45.00 |
| CHENAULT RONALD % SNOW HAROLD JR | 002-137-58-00519 | THIRD ADDN TO TOWNSITE OF ANCHORAGE BLK 16A LT 12B CORDOVA SQUARE PHASE 3 / UNIT D-135 | 2020 | \$ 1,863.90 | \$ 239.28 | \$ 45.00 |
| CHESHIRE CANDICE ELIZABETH & HALVERSON SHANNON WAYNN | 018-411-22-00011 | TURNAGAIN VIEW ESTATES PH 3 BLK 4 LT 9 | 2020 | \$ 4,843.68 | \$ 600.14 | \$ 45.00 |
| CHESNUT KATHY | 012-051-84-00714 | SPENARD HEIGHTS LT 1003 CHEVIGNY COURT / UNIT A 09 | 2020 | \$ 2,086.20 | \$ 267.80 | \$ 45.00 |
| CHIARO RONALD G | 010-127-25-00014 | LINCOLN PARK BLK 2 LT 17 | 2020 | \$ 2,584.16 | \$ 331.73 | \$ 45.00 |
| CHILDERS RICHARD EARL ALASKA LIVING TRUST / CHILDERS RICHARD E / TRUSTEE | 050-293-75-00010 | EAGLE CREST #3 BLK 3 LT 10 | 2020 | \$ 271.89 | \$ 2.31 | \$ 45.00 |
| CHILTON TESSIE M | 006-126-38-00015 | COUNTRY ESTATES BLK 1 LT 1A | 2020 | \$ 3,591.00 | \$ 460.97 | \$ 45.00 |
| CHIP DIMOND WAREHOUSE LLC | 014-211-14-00016 | REVISED JOHN WELLS 1952 ADDN RANCHOTT TRACT | 2020 | \$ 25,204.58 | \$ 3,248.20 | \$ 45.00 |
| CHON SONG N & HYUN N | 011-422-56-00013 | MUIRWOOD PARK BLK 3 LT 7 | 2020 | \$ 7,867.71 | \$ 1,009.97 | \$ 45.00 |
| CHRISTEN MORGAN B & TORGERSON JAMES E | 001-102-73-00018 | SCHODDE (SOUTH ADDN TO TOWNSITE OF ANCHORAGE) BLK 32 LT 4A | 2020 | \$ 4,129.66 | \$ 511.69 | \$ 45.00 |
| CHRISTENSEN THOMAS STANLEY | 014-052-18-00013 | SHELKOF BLK 3 LT 19 | 2020 | \$ 1,922.04 | \$ 246.72 | \$ 45.00 |
| CHRISTIAN ERIC JOHN & MA UZZIL BATUCAN | 006-042-18-03911 | T13N R3W SEC 13 5M LT 2 ALPINE VILLAGE / UNIT G 3 | 2020 | \$ 894.33 | \$ 110.81 | \$ 45.00 |

Page 23 of 114
2021-036427-0

| | | | | | | |
|------------------------------------------------------------------|------------------|-------------------------------------------------------------------------|------|-------------|-------------|----------|
| CHRISTIANSON GWEN G REVOCABLE TRUST CHRISTIANSON GWEN G / TTE | 009-111-58-00012 | UNIVERSITY PARK #4 BLK 1 LT 23 | 2020 | \$ 1,708.30 | \$ 219.21 | \$ 45.00 |
| CHRISTIE REGINALD J JR | 001-226-06-00015 | BARANOF LT 7 | 2020 | \$ 262.84 | \$ 3.41 | \$ 45.00 |
| CHRISTIE REGINALD J JR | 076-012-26-00017 | ALYESKA #1 BLK 5 LT 12 | 2020 | \$ 134.14 | \$ 1.74 | \$ 45.00 |
| CHUNG BRENDA K | 005-161-91-00913 | RUSSIAN JACK VILLAGE TR B3 EASTSIDE ESTATES PHASE 1 / UNIT 8-09 | 2020 | \$ 2,026.35 | \$ 260.13 | \$ 45.00 |
| CHUNG IN K | 012-503-26-00012 | LAUREL ACRES BLK 2 LT 44 | 2019 | \$ 142.33 | \$ 28.92 | \$ 45.00 |
| | | | 2020 | \$ 148.77 | \$ 19.09 | \$ 45.00 |
| CJC HOLDINGS LLC | 006-061-43-00014 | T13N R3W SEC 13 5M LT 78 N2NE4NE4NE4SW4NW4 | 2020 | \$ 97.98 | \$ 12.14 | \$ 45.00 |
| CJC HOLDINGS LLC | 016-141-17-00016 | SNOW CREST VIEW LT 15 | 2020 | \$ 122.81 | \$ 15.22 | \$ 45.00 |
| CJC HOLDINGS LLC | 006-122-29-00013 | MULDON HEIGHTS BLK 2 LT 4 | 2020 | \$ 102.90 | \$ 12.75 | \$ 45.00 |
| CJC HOLDINGS LLC | 002-132-41-00011 | THIRD ADDN TO TOWNSITE OF ANCHORAGE BLK 18A LT 3 | 2020 | \$ 389.51 | \$ 48.26 | \$ 45.00 |
| CJC HOLDINGS LLC | 002-132-43-00019 | THIRD ADDN TO TOWNSITE OF ANCHORAGE BLK 18A LT 2 | 2020 | \$ 246.10 | \$ 42.89 | \$ 45.00 |
| CJC HOLDINGS LLC | 002-132-43-00017 | THIRD ADDN TO TOWNSITE OF ANCHORAGE BLK 18A LT 1 | 2020 | \$ 212.86 | \$ 38.89 | \$ 45.00 |
| CLAMPITT RALPH W & SARAH T | 015-071-26-00017 | SUMMIT ESTATES BLK 3 LT 6 | 2020 | \$ 40.50 | \$ 6.14 | \$ 45.00 |
| CLARK JOSEPH L JR | 050-112-02-03812 | EAGLE GLENN SOUTH TR B5 BAINBRIDGE ESTATE / UNIT 38 | 2020 | \$ 3,811.50 | \$ 189.27 | \$ 45.00 |
| CLARK KATHERINE L | 003-021-33-00014 | NORTHPOINTE BLUFF BLK 1 LT 18 NORTHPOINTE BLUFF PLANNED COMM | 2020 | \$ 4,133.07 | \$ 512.11 | \$ 45.00 |
| CLARK MELVIN DALTON & DONNA | 012-271-13-00013 | FARR LT 1A | 2020 | \$ 7,877.97 | \$ 1,010.97 | \$ 45.00 |
| CLARK ROBERT L & CHERYL L | 050-061-20-02617 | SCHROEDER BLK 18 2 ADDITION BLK 2 LT 2A LOCH NESS MANOR / 12630 B | 2020 | \$ 848.58 | \$ 105.27 | \$ 45.00 |
| CLARKSON WLOYD A & LORNA LORI | 019-151-18-00010 | SKYWAY PARK ESTATES BLK 5 LT 5A | 2020 | \$ 2,518.83 | \$ 312.09 | \$ 45.00 |
| CLEMENS DAVID C & CAROL L | 015-221-88-00018 | CROSS VIEW ESTATES BLK 2 LT 30 | 2020 | \$ 24.01 | \$ 2.97 | \$ 45.00 |
| CLEVINGER JARED ALAN | 010-105-14-00014 | SAND WILLHOLTH BLK 2 LT 12 | 2018 | \$ 1,824.31 | \$ 159.52 | |
| | | | 2019 | \$ 2,967.70 | \$ 602.82 | \$ 45.00 |
| | | | 2020 | \$ 3,125.88 | \$ 401.25 | \$ 45.00 |
| CLEVERDON HAMILTON J & MAEGAN A | 067-072-17-00011 | PARKVIEW TERRACE EAST PH 1A BLK 5 LT 15 | 2020 | \$ 2,194.64 | \$ 252.10 | \$ 45.00 |
| CLUFF MICHAEL | 016-202-13-00015 | ELDON BLK 3 LT 4 | 2020 | \$ 2,850.83 | \$ 267.24 | \$ 45.00 |
| COHEN JANISE | 011-094-40-00014 | TALL SPRUCE ESTATES #1 BLK 4 LT 6 | 2019 | \$ 4,399.20 | \$ 893.59 | \$ 44.30 |
| | | | 2020 | \$ 4,622.13 | \$ 593.33 | \$ 45.00 |
| COLAJEZZI JOYCE J | 018-086-43-00017 | HAMILTON PARK BLK 4A LT 6 | 2020 | \$ 34.00 | \$ 4.21 | \$ 45.00 |
| COLE RICHARD C W | 006-112-16-00011 | KLUANE TERRACE TRAILER EST #1 LT 14 LESS 5 50' | 2019 | \$ 992.05 | \$ 201.71 | \$ 45.00 |
| | | | 2020 | \$ 1,037.97 | \$ 132.24 | \$ 45.00 |
| COLLINS ALFRED C & MOLCHANOV ELAINE M | 015-341-00-00010 | VALL VUE ESTATES #2 BLK 3 LT 24 | 2020 | \$ 2,794.60 | \$ 346.27 | \$ 45.00 |
| COLLINS CUSTOM CUTS LLC | 018-153-26-00010 | SUNSET MANOR #3 BLK 3 LT 26 | 2020 | \$ 599.12 | \$ 12.03 | \$ 45.00 |

2021 - 036427 - 0

Page 24 of 114



| | | | | | | |
|----------------------------------------------------------------------------------|------------------|---------------------------------------------------------------------------|------|--------------|-------------|-----------|
| GOLRUD DAVID S & LAURA H | 050-105-19-00014 | TOWN PARK BLK 1 LT 21A | 2020 | \$ 285.48 | \$ 47.76 | \$ 45.00 |
| COLUMBINE PARTNERSHIP | 002-131-29-00018 | THIRD ADDN TO TOWNSITE OF ANCHORAGE BLK 17D LT 2 E2 | 2020 | \$ 42.03 | \$ 5.20 | \$ 45.00 |
| COLUMBIE HOLDING LLC | 014-182-13-00018 | LAKE OTIS INDUSTRIAL CENTER TR-D1 79TH STREET GARAGETOWN / UNIT 216 | 2020 | \$ 170.09 | \$ 3.70 | \$ 45.00 |
| COMBS LLC | 007-143-11-00016 | COMBS BLK 1 LT 6 | 2020 | \$ 8,387.55 | \$ 1,076.70 | \$ 45.00 |
| COMMUNITY ENTERPRISE DEVELOPMENT CORP OF AK INC AKA AK VILLAGE INITIATIVES | 002-151-42-00019 | THIRD ADDN TO TOWNSITE OF ANCHORAGE BLK 32A LT 13 THRU 19 | 2020 | \$ 27,573.62 | \$ 3,416.48 | \$ 45.00 |
| COMPERE SALLY J | 042-081-05-00017 | T12N R2W SEC 31 6M NW4NE4NE4 | 2020 | \$ 187.72 | \$ 0.76 | \$ 45.00 |
| COMPERE SALLY J | 042-081-18-00010 | T12N R2W SEC 31 6M NE4NE4 PTN | 2020 | \$ 2,932.05 | \$ 376.27 | \$ 45.00 |
| CONLEY PEARL | 006-151-38-00617 | TOWN EAST BLK 2 LT 13 TOWNE EAST VILLA / UNIT B-1 | 2018 | \$ 1,931.92 | \$ 525.83 | \$ 140.00 |
| | | | 2019 | \$ 2,054.81 | \$ 417.38 | \$ 45.00 |
| | | | 2020 | \$ 1,646.73 | \$ 211.40 | \$ 45.00 |
| CONLEY TARA J | 051-113-18-00019 | EARL RAY BLK 3 LT 36 | 2020 | \$ 235.05 | \$ 5.28 | \$ 45.00 |
| CONLIN JOHN O | 002-154-29-00010 | SOUTH ADDN TO TOWNSITE OF ANCHORAGE BLK 41D LT 48 LESS S62.5X4 | 2020 | \$ 17,780.58 | \$ 2,282.46 | \$ 45.00 |
| CONSUMER CARE NETWORK | 010-125-13-00014 | CONROY RUSHTON BLK 4 LT 1 | 2020 | \$ 426.99 | \$ 52.90 | \$ 45.00 |
| CONTER THEODORE MARK | 005-162-03-08117 | RUSSIAN JACK MANOR TR-2 ANCHORAGE MANORHOUSE / UNIT C15 | 2020 | \$ 606.03 | \$ 75.09 | \$ 45.00 |
| CONWAY NOEL G TRUST CONWAY NOEL G/ TRUSTEE | 075-071-27-01218 | NEW GIRDWOOD TOWNSITE ALASKA BLK 3 LT 5 SKI VIEW / UNIT 401 | 2020 | \$ 2,420.49 | \$ 310.72 | \$ 45.00 |
| COOLEY MICHAEL | 051-061-33-00019 | EKLUTNA HEIGHTS #1 BLK 4 LT 2 | 2019 | \$ 1,167.41 | \$ 237.12 | \$ 45.00 |
| | | | 2020 | \$ 1,519.74 | \$ 195.09 | \$ 45.00 |
| COOMBS MARK A | 067-072-02-00013 | PARKVIEW TERRACE EAST PH 1A BLK 4 LT 93 | 2020 | \$ 2,461.38 | \$ 304.98 | \$ 45.00 |
| COOPER DILLON L | 013-042-27-00016 | KWIK LOG BLK 4 LT 2 | 2020 | \$ 277.70 | \$ 8.21 | \$ 45.00 |
| COOPER SARAH | 016-142-03-00014 | MESA VERDE BLK 3 LT 2 | 2020 | \$ 81.96 | \$ 0.70 | \$ 45.00 |
| COPPER RIVER CAMPUS LLC | 003-071-84-00010 | EAST ADDN TO TOWNSITE OF ANCHORAGE BLK 13A LT 3A | 2020 | \$ 20.18 | \$ 2.50 | \$ 45.00 |
| COPPER WHALE INN LLC | 001-032-38-00010 | L STREET SLIDE REPLAT BLK 36 LT 6A | 2020 | \$ 1,236.17 | \$ 21.36 | \$ 45.00 |
| CORBETT JAMES E & ERMA J (TOD) | 005-055-13-00010 | VANOVER BLK 7 LT 2 | 2020 | \$ 239.41 | \$ 30.74 | \$ 45.00 |
| CORDELL BEVERLY | 001-163-33-00410 | VADIM K KAPINGEN LT 17B KAPINGEN / UNIT 11 | 2020 | \$ 192.54 | \$ 3.33 | \$ 45.00 |
| CORDERO AMADO A & ANA MARIA | 016-253-55-00019 | INDEPENDENCE PARK BLK 17 LT 64 PATRIOT PARK | 2020 | \$ 1,412.47 | \$ 175.01 | \$ 45.00 |
| CORDOVA DEVELOPMENT CO INC | 002-107-08-00012 | ORIGINAL TOWNSITE OF ANCHORAGE BLK 17 LT 7A | 2020 | \$ 14,912.91 | \$ 1,914.35 | \$ 45.00 |
| CORDOVA DEVELOPMENT COMPANY INC | 002-107-07-00014 | ORIGINAL TOWNSITE OF ANCHORAGE BLK 17 LT 8A | 2020 | \$ 10,526.76 | \$ 1,351.30 | \$ 45.00 |
| CORDOVA JANET L | 006-052-03-00017 | RANGEVIEW BLK 1 LT 12 | 2020 | \$ 965.30 | \$ 119.61 | \$ 45.00 |
| CORKERY JAMES PAUL 33.33% & CORKERY JAMES PATRICK & JUDA BROOKE 66.67% | 012-203-18-00016 | SHERWOOD ACRES #1 BLK 5 LT 5 | 2020 | \$ 2,594.07 | \$ 321.42 | \$ 45.00 |

2021 - 036427 - 0

Page 25 of 114



| | | | | | | |
|---------------------------------------------------------------------------------------------|------------------|--------------------------------------------------------------------------|------|--------------|-------------|----------|
| GORLEY LOUIS | 003-116-31-00014 | BEVER (THIRD ADDN TO TOWNSITE OF ANCHORAGE) BLK 48 LT 6 | 2020 | \$ 3,084.84 | \$ 395.99 | \$ 45.00 |
| CORNILLES NATHAN B | 010-212-27-00010 | EVERGREEN BLK 10 LT 10 | 2020 | \$ 56.39 | \$ 6.99 | \$ 45.00 |
| CORPORATE PROPERTY ASSOC % UNISOURCE/D DIDIOLA | 003-051-10-00017 | ANCHORAGE INDUSTRIAL PARK BLK 1 LT 10A | 2020 | \$ 3,919.31 | \$ 485.62 | \$ 45.00 |
| CORSO JAMES P JR & PAMELA J | 006-292-01-00013 | WONDER PARK BLK 3 LT 5 | 2020 | \$ 573.21 | \$ 73.58 | \$ 45.00 |
| COSGROVE MICHAEL R | 001-052-19-01016 | ORIGINAL TOWNSITE OF ANCHORAGE BLK 94 LT 3C PLAZA 9 / UNIT 111 | 2020 | \$ 2,847.15 | \$ 365.49 | \$ 45.00 |
| GOSHOW'S CANINE CASTLE LLC | 016-191-10-00016 | T12N R3W SEC 20 6M N2N25W4NW45W4 | 2020 | \$ 1,295.75 | \$ 160.55 | \$ 45.00 |
| COUNSELMAN RHONDA L | 007-143-17-00013 | CHUGACH TERRACE BLK 2 LT 2 | 2020 | \$ 1,564.65 | \$ 200.84 | \$ 45.00 |
| COUNSELMAN RHONDA L | 007-143-18-00011 | CHUGACH TERRACE BLK 2 LT 1 | 2018 | \$ 62.24 | \$ 2.59 | |
| | | | 2019 | \$ 1,537.84 | \$ 312.37 | \$ 45.00 |
| | | | 2020 | \$ 1,607.40 | \$ 206.34 | \$ 45.00 |
| COUNSELMAN RHONDA L | 007-143-20-00017 | CHUGACH TERRACE BLK 2 LT 4 | 2020 | \$ 1,809.18 | \$ 232.25 | \$ 45.00 |
| COUNSELMAN RHONDA L | 006-063-39-00018 | T13N R3W SEC 13 SM LT 106-5 | 2018 | \$ 1,030.48 | \$ 42.88 | |
| | | | 2019 | \$ 3,764.43 | \$ 764.65 | \$ 45.00 |
| | | | 2020 | \$ 3,893.67 | \$ 499.81 | \$ 45.00 |
| COURTNEY PHILLIP D SR & LYNETTE REVOCABLE LIVING TRUST / COURTNEY P D SR & L/TRUSTEES | 051-511-32-00015 | SUE TAWN ESTATE #2 BLK 3 LT 6 | 2020 | \$ 3,605.47 | \$ 446.74 | \$ 45.00 |
| COX CHRISTOPHER ISAAC & AMY THERESA | 007-161-26-00015 | CASTLE HEIGHTS #5 BLK 9 LT 11 | 2020 | \$ 67.00 | \$ 8.30 | \$ 45.00 |
| COX FAMILY REVOCABLE LIVING TRUST | 016-251-16-02514 | INDEPENDENCE PARK BLK 11 LT 4 KANDLEWOOD PARK PHASE 2 / UNIT 0-107 | 2020 | \$ 1,869.03 | \$ 239.92 | \$ 45.00 |
| CPB LLC | 003-083-34-00010 | FOURTH ADDN TO TOWNSITE OF ANCHORAGE BLK 31A LTS 2,3, & 4A | 2019 | \$ 31,834.92 | \$ 6,466.44 | \$ 45.00 |
| | | | 2020 | \$ 33,707.52 | \$ 4,326.98 | \$ 45.00 |
| CRAIG SHIRLEY % NATIVE VILLAGE OF EKLUTNA | 051-761-02-00017 | EKLUTNA GATE BLK 1 LT 2 | 2020 | \$ 1,649.19 | \$ 204.24 | \$ 45.00 |
| CRAMER-SHOWERS TINA M | 007-022-01-00518 | TUDOR BLK 1 LT 1 COLLEGE EAST PHASE 1 / UNIT 5 | 2019 | \$ 2,679.76 | \$ 544.33 | \$ 45.00 |
| | | | 2020 | \$ 2,777.04 | \$ 356.48 | \$ 45.00 |
| CREATIVE REAL ESTATE LLC | 005-023-46-00018 | FAIRVIEW BLK 3 LT 23 | 2020 | \$ 27.49 | \$ 0.11 | \$ 45.00 |
| CREWS JOHN & SANDRA | 016-202-47-00013 | ELDON BLK 1 LT 6 | 2020 | \$ 96.62 | \$ 11.97 | \$ 45.00 |
| CRONKHITE USA A | 012-391-17-00110 | STONEGATE TOWNHOUSE #2 BLK 2 LT 1 STONEGATE PHASE 1 / UNIT 117 | 2020 | \$ 1,515.40 | \$ 187.76 | \$ 45.00 |
| CROSKREY BONNIE | 012-392-94-00018 | OLYMPUS BLK 4 LT 5 | 2020 | \$ 306.09 | \$ 7.32 | \$ 45.00 |
| CROSKY JEFFREY R & CONNIE | 007-083-46-00019 | REFLECTION LAKE BLK 4 LT 2 | 2020 | \$ 51.91 | \$ 6.43 | \$ 45.00 |
| CROSS TERRELL SCOTT | 017-462-16-00017 | DRAKE BLK 4 LT 4 | 2018 | \$ 1,244.25 | \$ 55.94 | |
| | | | 2019 | \$ 3,748.07 | \$ 761.21 | \$ 45.00 |
| | | | 2020 | \$ 3,926.16 | \$ 504.00 | \$ 45.00 |
| CROW ANDREW | 001-236-22-00011 | TURNAGAIN HOMES BLK 11 LT 9 | 2020 | \$ 2,069.45 | \$ 380.23 | \$ 45.00 |
| CROWE DONALD E & BARBARA ANN | 006-204-21-00016 | FOOTHILLS EAST BLK 2 LT 5 | 2020 | \$ 1,858.78 | \$ 238.61 | \$ 45.00 |
| CUI CHEN | 001-255-32-00218 | HANSEN BLK 1 LT 9A MIDTOWN COURTS / UNIT B2 | 2020 | \$ 141.84 | \$ 17.57 | \$ 45.00 |



| | | | | | | |
|-------------------------------------------------------------------------------|------------------|------------------------------------------------------------------------|----------------------|--------------------------------------------|-------------------------------------------|-----------------------------------|
| CULMINATION MOTORSPORTS INC | 012-325-35-00011 | KING #2 BLK 1 LT 18 | 2020 | \$ 4,235.67 | \$ 543.72 | \$ 45.00 |
| CULVER MICALLE A | 067-311-64-00718 | EAGLE CROSSING PH 1 TR J1 EAGLES NEST / UNIT 6A | 2020 | \$ 5,041.34 | \$ 647.15 | \$ 45.00 |
| CULVER MICALLE A | 051-322-34-00013 | LAKE RIDGE TERRACE BLK 7A LT 4 | 2020 | \$ 4,657.28 | \$ 597.84 | \$ 45.00 |
| CUMMINGS SHANE W | 076-016-51-00016 | ALYESKA RESORT LT 9 | 2020 | \$ 284.49 | \$ 3.69 | \$ 45.00 |
| CUNARD BARRIE L & SAMUEL D | 014-102-45-00011 | LAKE OTIS HEIGHTS BLK 3 LT 3 | 2020 | \$ 2,133.23 | \$ 264.21 | \$ 45.00 |
| CUNNINGHAM MICHAEL J | 012-012-14-00014 | AURORA BLK 9 LT 13 CREEKVIEW / UNIT 3 | 2020 | \$ 108.69 | \$ 13.46 | \$ 45.00 |
| CURDA DALE O & LINDA | 002-154-27-00013 | PLATEAU HEIGHTS (SOUTH ADDN TO TOWNSITE OF ANCHORAGE) BLK 41A LT 10 | 2020 | \$ 640.60 | \$ 79.37 | \$ 45.00 |
| CURGUS CHRISTOPHER SPEARMAN | 075-093-12-00018 | TONY SCHAFF LT 3 | 2020 | \$ 2,260.62 | \$ 280.09 | \$ 45.00 |
| CURL DAVID & BONNIE | 051-231-75-00019 | T15N R1W SEC 18 SM S2N25E46W45E4 | 2020 | \$ 573.84 | \$ 2.31 | \$ 45.00 |
| CURRAN DAVID & MYRNA TRUST | 012-533-35-00010 | HIDDEN COVE PH 3 LT 35 | 2020 | \$ 138.18 | \$ 3.00 | \$ 45.00 |
| CURRIER CRAIG J | 010-207-39-00015 | LINCOLN PARK BLK 8 LT 2A | 2020 | \$ 1,793.79 | \$ 230.26 | \$ 45.00 |
| CURTIS BLAIR K & MAISY A | 050-044-09-00016 | POWDER RIDGE PH 7 BLK 13 LT 18 | 2020 | \$ 4,397.01 | \$ 544.81 | \$ 45.00 |
| CURTIS DOROTHY A 99.6% & CURTIS NANCY C 4% | 006-355-23-00012 | EASTBROOK BLK 1 LT 23 | 2020 | \$ 2,853.35 | \$ 353.53 | \$ 45.00 |
| CURZIE NORTH INVESTMENTS LLC | 002-125-07-00016 | ORIGINAL TOWNSITE OF ANCHORAGE BLK 110 LT 9 | 2020 | \$ 3,866.31 | \$ 496.32 | \$ 45.00 |
| CURZIE NORTH INVESTMENTS LLC | 002-125-06-00018 | ORIGINAL TOWNSITE OF ANCHORAGE BLK 110 LT 10 | 2020 | \$ 12,855.78 | \$ 1,650.28 | \$ 45.00 |
| CUSACK MICHAEL L SR | 003-216-24-00017 | COLLEGE VILLAGE #3 BLK 13 LT 19 | 2020 | \$ 6,637.37 | \$ 822.40 | \$ 45.00 |
| CUZZORT EARL & ELIZABETH JOINT REVOCABLE TRUST CUZZORT E G & E A / TTES | 050-022-06-00018 | BRANDY WINE BLK 5 LT 3 | 2020 | \$ 93.43 | \$ 11.57 | \$ 45.00 |
| CZERSKI NORMAN B & ELIZABETH S | 050-123-11-00014 | WALTER G RIPPPEL ADDITION BLK 6 LT 11 | 2020 | \$ 1,092.92 | \$ 140.20 | \$ 45.00 |
| C23 INVESTMENTS LLC | 010-035-34-00011 | WOODLAND PARK LT 6T & LT 6T E2 | 2020 | \$ 8,914.23 | \$ 1,144.29 | \$ 45.00 |
| DAHL KATHLEEN T | 020-042-75-00018 | PTARMIGAN ROOST BLK 2 LT 7 | 2018 2019 2020 | \$ 9,720.27 \$ 9,742.07 \$ 10,485.12 | \$ 2,645.64 \$ 1,978.83 \$ 1,345.97 | \$ 140.00 \$ 45.00 \$ 45.00 |
| DAHL OLSON | 020-571-02-00019 | RABBIT CREEK VIEW & HEIGHTS BLK 7H LT 1A | 2020 | \$ 27.11 | \$ 3.36 | \$ 45.00 |
| DAHL WILBEN H | 002-145-22-00012 | THIRD ADDN TO TOWNSITE OF ANCHORAGE BLK 26B LT 10 | 2020 | \$ 2,234.97 | \$ 276.93 | \$ 45.00 |
| DALILAK VIRGINIA M | 012-301-51-00019 | QUEENSGATE BLK 2 LT 5 | 2020 | \$ 138.18 | \$ 17.74 | \$ 45.00 |
| DALTON AMY E | 004-156-24-00014 | ANCHOR PARK BLK 9 LT 14 | 2020 | \$ 1,666.91 | \$ 206.54 | \$ 45.00 |
| DALTON JACK J | 001-161-45-01416 | PETERSONS BLK 3 LT 38 WORONZOF / UNIT 306 | 2020 | \$ 113.32 | \$ 1.96 | \$ 45.00 |
| DANIELS ELLIOTT GORDON & JESSICA TYLER | 076-012-36-00016 | ALYESKA #1 BLK 8 LT 9 | 2020 | \$ 4,456.67 | \$ 571.95 | \$ 45.00 |

2021-036427-0

Page 27 of 114



| | | | | | | | | | |
|-------------------------------------------------------------------|------------------|---------------------------------------------------------------------------------------------|------|----|----------|----|--------|----|--------|
| DANIELS TEX DUANE SR | 051-172-06-00010 | T15N R1W SEC 18 SM LT 70 | 2020 | \$ | 91.31 | \$ | 2.19 | \$ | 45.00 |
| DANNEHY KAREN | 012-532-64-01315 | SPINNAKER BAY TR-81-A SPINNAKER BAY / UNIT 2378 | 2020 | \$ | 2,931.80 | \$ | 363.26 | \$ | 45.00 |
| DANNO DEVELOPMENTS LLC | 012-241-74-00019 | BORDWELL LT-15 | 2020 | \$ | 5,335.20 | \$ | 684.87 | \$ | 45.00 |
| DANZA MELVIN P & JERRY L | 003-183-18-00011 | ROGERS PARK BLK-9 LT-3 | 2020 | \$ | 305.25 | \$ | 3.96 | \$ | 45.00 |
| DAUGHERTY EDSON & CAROL | 012-024-20-03114 | THE WOODLANDS TR-A1 THE WOODLANDS EAST PHASE 3 / UNIT 307 | 2020 | \$ | 300.00 | \$ | 37.17 | \$ | 45.00 |
| DAUGHERTY NANCY JO | 050-124-07-00010 | WALTER G PIPPEL ADDITION BLK-7 LT-6 | 2020 | \$ | 1,403.62 | \$ | 173.91 | \$ | 45.00 |
| DAVID RAMON H & ELENA M | 006-052-14-00014 | RANGEVIEW BLK-1 LT-5 | 2020 | \$ | 1,692.91 | \$ | 217.23 | \$ | 45.00 |
| DAVIES DONALD & SUSAN FAMILY TRUST DAVIES D D & S J / TRUSTEES | 011-091-14-00015 | TERRACE ON THE LAKE #2 BLK-6 LT-5 | 2020 | \$ | 500.00 | \$ | 61.95 | \$ | 45.00 |
| DAVIS CAMPUS LLC | 012-092-14-00012 | C/G WAREHOUSE TR-38-3 | 2020 | \$ | 351.86 | \$ | 6.08 | \$ | 45.00 |
| DAVIS CLETA M | 004-134-39-00019 | THUNDERBIRD TERRACE BLK-12 LT-5 | 2020 | \$ | 23.26 | \$ | 2.89 | \$ | 45.00 |
| DAVIS KENNETH E & LAURRA J M | 050-905-25-00012 | PARKVIEW TERRACE PH 2 BLK-5 LT-17 | 2020 | \$ | 212.69 | \$ | 4.62 | \$ | 45.00 |
| DAVIS PAUL C & RUTH K | 005-025-26-00014 | FAIRVIEW BLK-5 LT-14 | 2020 | \$ | 517.28 | \$ | 64.10 | \$ | 45.00 |
| DAWN WATER COMPANY | 051-114-40-00011 | EARL RAY BLK 2 LT 1A | 2015 | \$ | 124.75 | \$ | 55.23 | \$ | 530.00 |
| | | | 2016 | \$ | 128.34 | \$ | 50.00 | \$ | 530.00 |
| | | | 2017 | \$ | 144.40 | \$ | 48.17 | | |
| | | | 2018 | \$ | 76.33 | \$ | 20.79 | \$ | 140.00 |
| | | | 2019 | \$ | 79.59 | \$ | 16.16 | | |
| | | | 2020 | \$ | 84.26 | \$ | 10.81 | \$ | 45.00 |
| DAWSON ROBERT J | 001-082-56-00114 | VIEW RIDGE (OF SOUTH ADDN TO TOWNSITE OF ANCHORAGE) BLK-25E LT-3 INLET PLACE / UNIT 3 | 2019 | \$ | 3,574.66 | \$ | 726.08 | \$ | 45.00 |
| | | | 2020 | \$ | 3,678.21 | \$ | 472.16 | \$ | 45.00 |
| DAWSON THOMAS M & WALSH PATRICIA A | 050-731-30-00014 | MAJESTIC VALLEY ESTATES BLK 4 LT 3 | 2020 | \$ | 899.03 | \$ | 111.39 | \$ | 45.00 |
| DAY MARY CAROLINE MILLS | 011-213-55-00018 | T12N R4W SEC 10 SM LT 40B | 2020 | \$ | 3,521.23 | \$ | 407.15 | \$ | 45.00 |
| DEAGEN JAMES R & GERELDENE D | 012-465-37-00011 | PATRICIA BLK 8 LT 19 | 2019 | \$ | 140.69 | \$ | 28.58 | \$ | 45.00 |
| | | | 2020 | \$ | 147.06 | \$ | 18.88 | \$ | 45.00 |
| DEARY CANYON J | 067-023-34-00019 | EAGLEWOOD #3 BLK-12 LT-25B | 2020 | \$ | 3,282.01 | \$ | 435.43 | \$ | 45.00 |
| DEBAKKER ARLINE J | 008-051-47-00014 | CARLSON LT 1 | 2019 | \$ | 2,028.64 | \$ | 412.06 | \$ | 45.00 |
| | | | 2020 | \$ | 2,122.11 | \$ | 272.41 | \$ | 45.00 |
| DEGROSS AVIDAN | 009-273-50-00017 | FYFE BLK F LT 26 | 2019 | \$ | 1,539.47 | \$ | 312.70 | \$ | 45.00 |
| | | | 2020 | \$ | 2,098.17 | \$ | 269.34 | \$ | 45.00 |
| DEHEER ROGER A & JULIE A | 010-211-26-00012 | EVERGREEN BLK-8 LT-7 | 2020 | \$ | 2,205.08 | \$ | 285.61 | \$ | 45.00 |
| DEHEER ROGER A & JULIE A | 015-242-08-00010 | ORTH LT-5 | 2020 | \$ | 1,740.65 | \$ | 215.68 | \$ | 45.00 |
| DELGADO JUAN & CELIA | 050-041-26-00016 | DEBORA #2 BLK E LT 9 | 2020 | \$ | 2,446.85 | \$ | 314.09 | \$ | 45.00 |
| DELGADO SHARLENE K | 007-143-26-03116 | RIFLEMAN TR-A-2 WOODRIDGE PHASE 1 / UNIT G-104 | 2020 | \$ | 3,064.22 | \$ | 393.27 | \$ | 45.00 |
| DELOVERA DINA AGRA | 012-065-04-00615 | NOB HILL TR-B NOB HILL / UNIT 28 | 2020 | \$ | 232.15 | \$ | 28.77 | \$ | 45.00 |



| | | | | | | |
|-------------------------------------------------------------|------------------|-----------------------------------------------------------------------------|----------------------------------------|----------------------------|-----------|----------|
| DELVE ANDINO L & ELISSA L | 006-363-17-00711 | HILLBROOK TR B-1 HILLBROOK / UNIT 2435 | 2020 | \$ 2,092.19 | \$ 259.23 | \$ 45.00 |
| DEMERSSEMAN-CAROLLE & BILLY G | 006-122-71-00015 | MULDOON HEIGHTS BLK 3 LT 8 | 2020 | \$ 256.59 | \$ 6.13 | \$ 45.00 |
| DEMMERT SAMSON O | 016-244-19-01814 | INDEPENDENCE PARK BLK 4 TR 3A KANDLEWOOD PHASE 4 / UNIT A209 | 2019 \$ 1,861.15 2020 \$ 2,111.85 | \$ 32.16 \$ 271.09 | \$ 45.00 | \$ 45.00 |
| DENALI LLC 90% & GRAHAM DOUGLAS A 10% | 014-134-64-00015 | CHUGACH MEADOWS BLK 4 LT 3A | 2019 \$ 8,193.08 2020 \$ 8,355.06 | \$ 1,664.20 \$ 1,072.52 | \$ 45.00 | \$ 45.00 |
| DENNEY DONALD & DAVIDSON NICOLE 50% EACH | 011-121-56-00011 | HIDDEN HILLS BLK 1 LT 31 | 2019 \$ 3,044.59 2020 \$ 3,228.48 | \$ 618.44 \$ 414.42 | \$ 45.00 | \$ 45.00 |
| DENVER PAUL D & NANCY J | 014-212-17-00012 | RIDGECREST BLK 2 LT 2 | 2020 | \$ 240.62 | \$ 29.81 | \$ 45.00 |
| DEPTULA STEPHEN E & TINA A | 016-155-06-00019 | NORTON PARK LT 18F | 2020 | \$ 2,294.00 | \$ 296.62 | \$ 45.00 |
| DEPTULA STEPHEN E & TINA A | 016-155-07-00017 | NORTON PARK LT 18G | 2020 | \$ 978.12 | \$ 121.19 | \$ 45.00 |
| DEPTULA STEPHEN E & TINA A | 014-262-54-11218 | EAST DIAMOND CENTER TR B-8 GARAGETOWN USA, SOUTH ANCHORAGE / UNIT 112 | 2020 | \$ 821.06 | \$ 102.98 | \$ 45.00 |
| DERSON GORDON | 051-104-18-00018 | T15N R1W SEC 9 S4 LT 62 SW PTN | 2020 | \$ 149.67 | \$ 18.54 | \$ 45.00 |
| DEUTSCH JOHN & CANDICE | 006-022-08-00019 | ELMRICH VILLAS #3 BLK 3 LT 4 | 2020 | \$ 2,016.09 | \$ 249.80 | \$ 45.00 |
| DEVEAUX LEROY E & CAROL K | 001-223-11-00012 | TURNAGAIN HOMES BLK Q LT 29 | 2020 | \$ 2,949.76 | \$ 378.66 | \$ 45.00 |
| DEVON CORINNE Y | 011-101-21-00016 | BRENTWOOD BLK 3 LT 6 | 2019 \$ 2,741.12 2020 \$ 5,704.66 | \$ 539.65 \$ 732.29 | \$ 45.00 | \$ 45.00 |
| DEVORE DEWAYNE D | 050-111-58-00010 | REGIONAL PARK #3 TR P2 | 2020 | \$ 6,283.04 | \$ 806.54 | \$ 45.00 |
| DEWITT GORDON L | 009-101-21-00011 | TUDOR PARK (1963) BLK 1 LT 3 | 2020 | \$ 1,270.08 | \$ 177.15 | \$ 45.00 |
| DIAL ONE LLC CCI AUTOMATED TECHNOLOGIES | 009-301-26-00016 | B STREET INDUSTRIAL CENTER LT 4 | 2019 \$ 13,935.44 2020 \$ 14,562.36 | \$ 2,830.61 \$ 1,859.34 | \$ 45.00 | \$ 45.00 |
| DIAZ ALEJANDRO HERNANDEZ | 012-024-20-02510 | THE WOODLANDS TR A1 THE WOODLANDS EAST PHASE 2 / UNIT 211 | 2020 | \$ 1,995.92 | \$ 256.23 | \$ 45.00 |
| DIAZ SALVADOR | 014-104-28-00013 | O'BRIEN BLK 3 LT 11 | 2019 \$ 4,573.81 2020 \$ 7,284.60 | \$ 190.34 \$ 935.11 | \$ 45.00 | \$ 45.00 |
| DIAZ-ESPINOZA-SALVADOR | 050-291-17-00016 | EAGLE CREST #1 TR B LT 23 | 2020 | \$ 4,824.66 | \$ 619.23 | \$ 45.00 |
| DICKENS SHIRLEY L LIVING TRUST / DICKENS SHIRLEY TRUSTEE | 008-023-48-00011 | WENTWORTH BLK 1 LT 9 | 2020 | \$ 783.88 | \$ 100.62 | \$ 45.00 |
| DICKERSON JULIANNE V & JOSEPH R A | 007-013-34-00013 | COLLEGE HEIGHTS BLK 4 LT 16 | 2020 | \$ 1,789.52 | \$ 221.73 | \$ 45.00 |
| DICKSON MICHELLE L | 019-162-22-00018 | SECLUSION BAY PHASE 1 BLK 4 LT 7 | 2020 | \$ 300.00 | \$ 37.17 | \$ 45.00 |
| DIETZ HAROLD P & JENNIFER | 050-581-19-00016 | NORTH SLOPE #2 BLK 5 LT 15 | 2020 | \$ 897.17 | \$ 111.17 | \$ 45.00 |
| DIMOND EAT LLC C/O FIRST AMERICAN EXCHANGE CO | 012-362-48-00017 | CHESTER H LLOYD LT 128-2 | 2020 | \$ 25.30 | \$ 3.13 | \$ 45.00 |
| DIMOND EAT LLC C/O FIRST AMERICAN EXCHANGE CO | 012-362-49-00015 | CHESTER H LLOYD LT 128-3 | 2020 | \$ 1,091.21 | \$ 135.21 | \$ 45.00 |
| DIMOND EAT LLC C/O FIRST AMERICAN EXCHANGE CO | 012-362-47-00019 | CHESTER H LLOYD LT 128-1 | 2020 | \$ 56.50 | \$ 7.00 | \$ 45.00 |
| DIXON GERUSA T | 006-074-34-00719 | RAVENSBRUGH #1 TR A-2A RAVENSBRUGH / UNIT 7 | 2020 | \$ 24.45 | \$ 3.03 | \$ 45.00 |



| | | | | | | |
|-------------------------------------------------------------------------------------|------------------|---------------------------------------------------------------------------|------|-------------|-----------|----------|
| DIXON RICHARD D & CYNTHIA K | 050-931-08-00016 | EAGLE POINTE BLK 2 LT 42 | 2020 | \$ 341.68 | \$ 42.34 | \$ 45.00 |
| DOBSON BERNARDITA R | 002-138-37-00016 | THIRD ADDN TO TOWNSITE OF ANCHORAGE BLK 16D LT 7 | 2019 | \$ 6,059.32 | \$ 104.71 | |
| | | | 2020 | \$ 7,043.49 | \$ 904.15 | \$ 45.00 |
| DODGE DONALD J AKA DONALD JEROME DODGE & MARY KNOX | 020-093-18-00011 | WOODRIDGE BLK 2 LT 10 | 2020 | \$ 4,741.95 | \$ 587.55 | \$ 45.00 |
| DODSON ERVIN TROY | 051-492-16-00011 | WYNTER PARK #1 BLK 2 LT 15 | 2019 | \$ 74.31 | \$ 3.71 | |
| | | | 2020 | \$ 1,633.11 | \$ 209.65 | \$ 45.00 |
| DOERSCH FLOYD | 051-492-14-00016 | WYNTER PARK #1 BLK 2 LT 13 | 2019 | \$ 1,902.03 | \$ 386.53 | \$ 37.46 |
| | | | 2020 | \$ 1,990.06 | \$ 255.45 | \$ 45.00 |
| DOLAN R & J LIVING TRUST / DOLAN ROBERT E JR & JANIS M / TRUSTEES | 050-751-48-00014 | JUNIPER VALLEY BLK 4 LT 1 | 2020 | \$ 2,701.47 | \$ 334.73 | \$ 45.00 |
| DOLCHOK MAXIM & ELIZABETH H | 018-112-11-00018 | STATE MANOR LT 86 | 2020 | \$ 729.16 | \$ 93.60 | \$ 45.00 |
| DOMAS BRADLEY DAVID | 014-291-71-00018 | MOOREHAND #3 LT 7 | 2019 | \$ 2,170.97 | \$ 411.22 | |
| | | | 2020 | \$ 2,272.59 | \$ 291.73 | \$ 45.00 |
| DONNELLY MICHAEL J & CALDERON DONNELLY JULIA R | 006-363-16-00011 | HILLBROOK TR-A HILLBROOK / UNIT 2434 | 2020 | \$ 259.25 | \$ 32.12 | \$ 45.00 |
| DOOGAN L CATHERINE | 014-102-01-00014 | MCCAUGHEY BLK 2 LT 1A | 2019 | \$ 3,731.72 | \$ 758.01 | \$ 45.00 |
| | | | 2020 | \$ 4,044.16 | \$ 519.15 | \$ 45.00 |
| DOOLEY STACY LYNN | 051-492-25-00012 | WYNTER PARK #1 BLK 2 LT 24 | 2019 | \$ 1,817.44 | \$ 265.98 | |
| | | | 2020 | \$ 1,516.07 | \$ 194.61 | \$ 45.00 |
| DORAU DWAYNE R | 012-382-39-00014 | CAMPBELL LAKE HEIGHTS #10 BLK 4 LT 40 | 2020 | \$ 3,698.73 | \$ 458.29 | \$ 45.00 |
| DORING NATHANAE L & LISA M | 051-312-15-00013 | T15N R2W SEC 25 SM LT 121 | 2020 | \$ 527.00 | \$ 67.65 | \$ 45.00 |
| DORRIS JASON & CATERINICHIO JOEY | 001-193-46-00013 | SIMONSON ESTATE BLK 6 LT 5A | 2020 | \$ 691.75 | \$ 15.04 | \$ 45.00 |
| DOUBLE TREE LLC | 005-022-36-00011 | FAIRVIEW BLK 2 LT 17 | 2020 | \$ 2,821.50 | \$ 362.20 | \$ 45.00 |
| DOUGHERTY LOWELL K & RAVIWAN | 010-015-64-00010 | ALGOT STROM LT 19 | 2020 | \$ 3,245.09 | \$ 414.48 | \$ 45.00 |
| DOUGHERTY WORBEY JOINT REVOCABLE TRUST | 017-401-48-00018 | FORELAND VIEW BLK 2 LT 1 | 2020 | \$ 232.47 | \$ 28.80 | \$ 45.00 |
| DOUGLAS EARL J & CLARA V | 007-124-11-00016 | SCENIC PARK ESTATES #3 BLK 6 LT 20 | 2020 | \$ 2,457.53 | \$ 284.15 | \$ 45.00 |
| DOUGLAS EARL J SR & CLARA | 006-093-13-00010 | TURPIN BLK 2 LT 26 | 2020 | \$ 2,494.21 | \$ 288.39 | \$ 45.00 |
| DOULGERAKIS DEANA S | 011-221-60-01416 | SEACLIFF PLAZA TR-B SEACLIFF PLAZA / UNIT D-14 | 2020 | \$ 1,845.95 | \$ 228.73 | \$ 45.00 |
| DOWNEY ERIC B & HART CATHY L REVOCABLE TRUSTS / 50% EACH CO-TTE FOR EACH TRST | 006-313-50-00014 | JENNISON LT 98 | 2020 | \$ 1,703.16 | \$ 211.03 | \$ 45.00 |
| DOWNEY SHIELD JR | 012-271-40-01212 | BLACKBERRY LT 6 DIAMONDWOOD PHASE 2 / UNIT 813 | 2020 | \$ 140.50 | \$ 1.82 | \$ 45.00 |
| DREESZEN JAMES G | 010-106-24-00011 | ROBERTS BLK 2 LT 12 | 2020 | \$ 1,493.72 | \$ 19.36 | \$ 45.00 |
| DREESZEN ROBERT | 014-182-13-00714 | LAKE OTIS INDUSTRIAL CENTER TR-D1 79TH STREET GARAGETOWN / UNIT 220 | 2020 | \$ 27.00 | \$ 3.35 | \$ 45.00 |
| DREKA LON D & VERLINDA | 020-161-02-00010 | T11N R3W SEC 12 SM SE4NW4 & N2SW4 | 2020 | \$ 3,968.04 | \$ 509.36 | \$ 45.00 |
| DREYER THOMAS H FAMILY TRUST / DREYER THOMAS H / TRUSTEE | 010-022-61-00012 | CAPTAIN COOK ESTATES TR-A | 2020 | \$ 81.56 | \$ 1.77 | \$ 45.00 |



| | | | | | | |
|---------------------------------------------------------------------------|------------------|------------------------------------------------------|------|--------------|--------------|-----------|
| DRUM CATHY A & DRUM MILDRED A 50% EACH | 018-172-19-00015 | ELMORE #1 BLK 6 LT 13 | 2020 | \$ 5,608.96 | \$ 694.98 | \$ 45.00 |
| DRUMM BRANDON D & BREEANNA | 015-051-70-00017 | SPRING HILLS ESTATES BLK 2 LT 1 | 2020 | \$ 382.49 | \$ 47.40 | \$ 45.00 |
| DUCHOW KAREN ANN | 005-152-06-00019 | CASTLE HEIGHTS BLK 1 LT 6 | 2020 | \$ 1,289.35 | \$ 159.75 | \$ 45.00 |
| DUERRE RALPH E & EUTOPKA DUERRE RAMONA N | 018-204-21-00012 | SUNSET HILLS WEST BLK 3 LT 2 | 2020 | \$ 102.95 | \$ 12.76 | \$ 45.00 |
| DUERRE RALPH E & EUTOPKA DUERRE RAMONA N | 018-242-01-00014 | TURNAGAIN PARK BLK 1 TR 13 | 2020 | \$ 206.23 | \$ 25.55 | \$ 45.00 |
| DULIN PATRICK & GARCIA REBECCA MASEDA 50% EACH | 002-194-24-00017 | THOMPSON BLK 15 LT 5 N2 | 2020 | \$ 426.65 | \$ 52.87 | \$ 45.00 |
| DUNEGAN LINDA C & GERRY F AKA DUNEGAN LINDA CHRISTINE & GERRY FRANK | 003-081-66-00016 | FANTASIES LT 1 | 2020 | \$ 758.73 | \$ 18.14 | \$ 45.00 |
| DUNEGAN LINDA C & GERRY F AKA DUNEGAN LINDA CHRISTINE & GERRY FRANK | 003-081-14-00016 | FOURTH ADDN TO TOWNSITE OF ANCHORAGE BLK 26C LT 6 | 2020 | \$ 66.01 | \$ 1.58 | \$ 45.00 |
| DUNEGAN LINDA C & GERRY F AKA DUNEGAN LINDA CHRISTINE & GERRY FRANK | 003-081-15-00013 | FOURTH ADDN TO TOWNSITE OF ANCHORAGE BLK 26C LT 5 | 2020 | \$ 70.37 | \$ 1.68 | \$ 45.00 |
| DUNEGAN LINDA C & GERRY F AKA DUNEGAN LINDA CHRISTINE & GERRY FRANK | 003-081-16-00011 | FOURTH ADDN TO TOWNSITE OF ANCHORAGE BLK 26C LT 4 | 2020 | \$ 66.01 | \$ 1.58 | \$ 45.00 |
| DUNHAM PEYTON & KATHY | 050-181-02-00011 | DALE BRIGGS BLK 1 LT 4 | 2020 | \$ 318.16 | \$ 5.50 | \$ 45.00 |
| DUNHAM PEYTON & KATHY | 050-181-08-00018 | DALE BRIGGS BLK 1 LT 31 | 2020 | \$ 75.86 | \$ 1.31 | \$ 45.00 |
| DUNLAP DONALD W % PALMER L G & ASCONE T & JOHNSON R & HARNISH N P | 006-321-23-00212 | PALMER LT 2 BAVARIAN VILLAGE / UNIT B2 | 2018 | \$ 767.87 | \$ 25.21 | |
| | | | 2019 | \$ 1,307.49 | \$ 265.59 | \$ 45.00 |
| DUNN KIM | 018-232-13-00010 | KNIK HEIGHTS BLK K LT 10 | 2020 | \$ 2,546.54 | \$ 315.62 | \$ 45.00 |
| DUNNE MARC W | 011-092-03-00016 | TERRACE ON THE LAKE BLK 1 LT 9 | 2020 | \$ 6,089.31 | \$ 781.68 | \$ 45.00 |
| DUTY WILLIAM TROY & SHERRY ANNETTE | 017-072-25-00015 | SOUTH HILLS BLK 3 LT 1 | 2020 | \$ 2,545.42 | \$ 21.63 | \$ 45.00 |
| E-T ENTERPRISES & INVESTMENTS INC | 016-041-27-00017 | T12N R3W SEC 18 3/4 S2N2SE4SE4 (W OF RR) | 2020 | \$ 7,136.73 | \$ 884.27 | \$ 45.00 |
| EAGLE RIVER ALEHOUSE LLC | 050-124-49-00012 | WALTER G RIPPEL #2 BLK 11 LT 7B2 | 2020 | \$ 296.21 | \$ 7.08 | \$ 45.00 |
| EAGLE RIVER ALEHOUSE LLC | 050-124-50-00010 | WALTER G RIPPEL #2 BLK 11 LT 7B3 | 2020 | \$ 555.07 | \$ 13.27 | \$ 45.00 |
| EAGLE RIVER BOWL LLC | 050-101-42-00015 | REGIONAL PARK #3 TR 51A | 2018 | \$ 39,449.94 | \$ 10,737.43 | \$ 140.00 |
| | | | 2019 | \$ 40,773.88 | \$ 8,282.13 | \$ 45.00 |
| | | | 2020 | \$ 42,453.33 | \$ 5,449.66 | \$ 45.00 |
| EAGLE RIVER CAR WASH LLC | 050-034-78-00012 | GAMBLE LT 2 | 2020 | \$ 15,294.09 | \$ 1,895.00 | \$ 45.00 |
| EARHART FRANK & REBECCA | 018-182-09-00014 | T12N R3W SEC 33 3/4 LT 41 | 2020 | \$ 266.57 | \$ 45.30 | \$ 45.00 |
| EARL ELLERINE E | 014-053-51-00014 | SHELIKOF BLK 5 LT 7 | 2018 | \$ 1,976.20 | \$ 537.87 | \$ 140.00 |
| | | | 2019 | \$ 1,982.83 | \$ 402.75 | \$ 45.00 |
| | | | 2020 | \$ 2,074.23 | \$ 266.26 | \$ 45.00 |
| EARL ELLERINE E | 014-053-52-00012 | SHELIKOF BLK 5 LT 8 | 2018 | \$ 3,847.44 | \$ 1,047.19 | \$ 140.00 |
| | | | 2019 | \$ 3,859.32 | \$ 783.93 | \$ 45.00 |
| | | | 2020 | \$ 3,856.05 | \$ 494.99 | \$ 45.00 |
| EARTH REPURPOSED LLC | 016-042-15-00010 | MAUI INDUSTRIAL PARK BLK 2 LT 1 REM | 2020 | \$ 39.04 | \$ 4.83 | \$ 45.00 |



| | | | | | | |
|------------------------------------------------------------------------------------------------|------------------|------------------------------------------------------------------------------|------|-------------|-------------|----------|
| EATON JAYDE HAYUE | 016-203-26-00213 | GREGG BLK 4 LT 3 WELLS PLACE PHASE 2 / UNIT 18 | 2020 | \$ 179.64 | \$ 22.26 | \$ 45.00 |
| EATON JOHN T | 001-254-75-00913 | CLAYTON BLK 2 LT 188 SUSITNA VIEW / UNIT 9 | 2020 | \$ 2,037.51 | \$ 8.22 | \$ 45.00 |
| EATON JOHN T & BETTY D | 010-135-50-00015 | MORTON BLK 2 LT 11 | 2019 | \$ 3,591.02 | \$ 721.49 | |
| | | | 2020 | \$ 3,767.13 | \$ 483.59 | \$ 45.00 |
| EATON-KRISTINA DORIS | 015-015-20-00017 | SAHALEE PHASE 2 BLK 1 LT 3 | 2020 | \$ 4,009.10 | \$ 486.74 | \$ 45.00 |
| EBERHARDT BERNARD J | 051-441-01-00010 | T15N-R1W-SEC-20-SM E2NW4 | 2020 | \$ 20.00 | \$ 2.42 | \$ 45.00 |
| ECHEVARRIA EDWARD C | 011-213-07-00019 | LAKEHURST BLK 5 LT 12B | 2019 | \$ 5,609.84 | \$ 1,139.49 | \$ 45.00 |
| | | | 2020 | \$ 5,894.37 | \$ 756.65 | \$ 45.00 |
| EDGEWORTH JAMES D JR | 018-392-35-00015 | TURNAGAIN VIEW #2 BLK 4 LT 72 | 2020 | \$ 5,578.02 | \$ 716.04 | \$ 45.00 |
| EDWARDS JEFFERE SCOTT | 014-144-05-00017 | CAROL LT 5 | 2020 | \$ 1,442.92 | \$ 169.99 | \$ 45.00 |
| EDWARDS TALYAH M | 006-212-11-00612 | VAUDRIN ESTATES LT 2 GLACIER ESTATES / UNIT 206 | 2020 | \$ 2,270.88 | \$ 291.51 | \$ 45.00 |
| EGGEMEYER TAMMY T | 001-082-64-00714 | SOUTH ADDN TO TOWNSITE OF ANCHORAGE BLK 24 LT 18 PARK PLACE / UNIT 204 | 2020 | \$ 2,042.59 | \$ 252.08 | \$ 45.00 |
| EINBOECK JOSEF | 051-241-59-00012 | ARNOLDS LT 27D | 2020 | \$ 1,015.71 | \$ 125.85 | \$ 45.00 |
| EKSTRAND LARS & DIANE | 017-062-21-00015 | SUN VALLEY HEIGHTS BLK 1 LT 1 | 2019 | \$ 5,831.87 | \$ 925.14 | |
| | | | 2020 | \$ 6,269.45 | \$ 804.79 | \$ 45.00 |
| ELAM WILLIAM R & FRANCIS | 012-232-13-00016 | WILDWOOD #1 BLK 1 LT 7 | 2020 | \$ 60.00 | \$ 7.43 | \$ 45.00 |
| ELFRINK KEVIN J & KAYLENE P | 014-253-27-00019 | DORA #2 BLK 2 LT 21 | 2020 | \$ 29.05 | \$ 3.60 | \$ 45.00 |
| ELIASON HOLDING CO LLC | 009-121-06-00010 | KIMBERLY TERRACE BLK 1 LT 5 | 2020 | \$ 128.93 | \$ 2.08 | \$ 45.00 |
| ELIASON HOLDING CO LLC | 009-121-06-00012 | KIMBERLY TERRACE BLK 1 LT 6 | 2020 | \$ 720.42 | \$ 17.23 | \$ 45.00 |
| ELIASON HOLDING COMPANY LLC | 009-121-04-00015 | KIMBERLY TERRACE BLK 1 LT 7 | 2020 | \$ 482.39 | \$ 11.62 | \$ 45.00 |
| ELLIOTT KAY LIVING TRUST / ELLIOTT KATHERINE A / TRUSTEE | 009-261-76-00017 | TUDOR HILLS BLK 2 LT 36 | 2020 | \$ 29.62 | \$ 3.66 | \$ 45.00 |
| ELY VAN HORN | 010-206-01-00017 | LINCOLN PARK BLK 5 LT 9 | 2020 | \$ 3,920.39 | \$ 592.21 | \$ 45.00 |
| EMBLEY & MOE PARTNERSHIP | 014-262-35-00014 | JOHN WELLS 1952 BLK 5 LT 25A | 2020 | \$ 5,105.21 | \$ 632.56 | \$ 45.00 |
| EMBLEY FAMILY LTD PARTNERSHIP | 011-082-11-00018 | LAKE SIDE TERRACE LT 9 | 2020 | \$ 1,892.97 | \$ 234.55 | \$ 45.00 |
| EMBLEY FAMILY LTD PARTNERSHIP | 012-061-24-00016 | WOODLAND LAKES DEV UNIT #1 BLK 4 LT 22 | 2020 | \$ 2,016.94 | \$ 249.81 | \$ 45.00 |
| EMBLEY FAMILY LTD PARTNERSHIP | 008-071-26-00016 | T13N-R3W-SEC-33-SM LT 62 | 2020 | \$ 1,601.41 | \$ 198.42 | \$ 45.00 |
| EMBLEY FAMILY LTD PARTNERSHIP | 002-047-12-00012 | GOVERNMENT HILL BLK 9A LT 4A | 2020 | \$ 2,225.60 | \$ 288.16 | \$ 45.00 |
| EMBLEY K L & EMBLEY TOMMY J & KNIGHT TOJANOWSKI J J & EMBLEY THOMAS & KNIGHT JOYCE TRUST | 012-071-03-00019 | T12N-R4W-SEC-2-SM LT 5 REM | 2020 | \$ 3,760.29 | \$ 465.91 | \$ 45.00 |
| EMBLEY KEN & EMBLEY TOM | 014-262-35-00015 | JOHN WELLS 1952 ADDITION BLK 2 LT 5 | 2020 | \$ 1,996.43 | \$ 247.26 | \$ 45.00 |



Publishes March 10, 17, 24, 31

EMBLEY TOM &
GIRDWOOD MINING COMPANY 50% EACH

EMBLEY TOM &
GIRDWOOD MINING COMPANY 50% EACH

EMBLEY-MOE

EMBLEY-MOE

EMBLEY-MOE

EMILI STEFANO & KELLY REVOCABLE TRUST
EMILI STEFANO & KELLY/TTEES

EMMEL HILARY J

EMMI JOHN

EMMI JOHN

EMMI JOHN E

EMMI JOHN E

EMMI JOHN E

EMMI JOHN E

EMMI JOHN E

EMMI JOHN E

EMMI JOHN E & NANCY A

EMMI JOHN E & NANCY A

EMMI JOHN E JR

EMMI JOHN E JR & NANCY A

EMMI JOHN E JR & NANCY A

EMMI JOHN E JR & NANCY A

EMMI JOHN E JR 66.67% &
EMMI JOHN E SR 33.33%

EMMI JOHN & EMMI ERNEST J &
LIST REVOC TRUST 33.33% EACH

EMMI JOHN & EMMI ERNEST J &
LIST REVOC TRUST 33.33% EACH

EMMI JOHN & EMMI ERNEST J &
LIST REVOC TRUST 33.33% EACH

EMMI JOHN & EMMI ERNEST J &
LIST REVOC TRUST 33.33% EACH

EMSWILLER-CHAD

ENGEBRETSON RYAN & ASHLEY D

2021 Property Tax Special Assessment Foreclosure

014-022-51-00019 DOWLING #3
LT 1C

014-022-50-00011 DOWLING #3
LT 1B

014-262-26-00013 JOHN WELLS 1952 ADDITION
BLK 2 LT 6

014-262-05-00017 JOHN WELLS 1952 ADDITION
BLK 5 LT 26

014-262-16-00014 JOHN WELLS 1952 ADDITION
BLK 5 LT 35

017-142-11-00016 PARK HILLS #1
BLK 1 LT 8

013-051-04-00010 BELLA VISTA #1
LT 4
ASPEN RIDGE / UNIT C-1

051-062-87-00013 EKLUTNA HEIGHTS
BLK 1 LT 9A E PTN REM

051-061-78-00014 EKLUTNA HEIGHTS #1
BLK 4 LT 6B

051-062-85-00017 EKLUTNA HEIGHTS
BLK 1 LT 10A E PTN REM

051-115-12-00017 PETERS CREEK
BLK 3 LT 12

051-113-36-00011 EARL RAY
BLK 3 LT 18 REM

051-062-88-00011 EKLUTNA HEIGHTS
BLK 1 LT 10A W PTN REM

051-064-63-00010 VOYLES
BLK 2 LT 1

051-064-64-00018 VOYLES
BLK 2 LT 2

051-063-44-00012 STOCKHAUSEN
LT 3 NE PTN

051-051-10-00018 LAKE HILL ACRES #2
LT 8

051-062-40-00012 T15N R1W SEC 3 5M
NW4SE4 PTN

051-114-19-00015 EARL RAY
BLK 2 LT 13

051-822-10-00012 CHANDELLE ACRES
LT 14

051-122-17-00012 LAKE HILL ACRES #5
BLK 1 LT 4

051-092-34-00012 HEISLER
LT 1

051-114-15-00013 EARL RAY
BLK 2 LT 9

051-114-16-00011 EARL RAY
BLK 2 LT 10

051-114-17-00019 EARL RAY
BLK 2 LT 11

051-114-18-00017 EARL RAY
BLK 2 LT 12

013-064-06-00016 CAMPBELL GLEN #3 (81-175)
BLK 1 LT 5

014-242-08-00013 WINCHESTER VALE
LT 8

Anchorage Daily News

2020 \$ 26,152.74 \$ 3,357.19 \$ 45.00

2019 \$ 3,024.96 \$ 595.53 \$ 45.00

2020 \$ 6,434.73 \$ 826.02 \$ 45.00

2020 \$ 2,974.90 \$ 482.51 \$ 45.00

2020 \$ 717.25 \$ 88.89 \$ 45.00

2020 \$ 676.21 \$ 83.80 \$ 45.00

2020 \$ 6,542.04 \$ 810.58 \$ 45.00

2020 \$ 127.09 \$ 15.74 \$ 45.00

2020 \$ 6,494.14 \$ 833.65 \$ 45.00

2020 \$ 896.22 \$ 115.05 \$ 45.00

2020 \$ 7,428.66 \$ 953.60 \$ 45.00

2020 \$ 1,533.53 \$ 196.87 \$ 45.00

2020 \$ 2,584.48 \$ 331.76 \$ 45.00

2020 \$ 6,360.86 \$ 816.52 \$ 45.00

2020 \$ 1,806.22 \$ 231.85 \$ 45.00

2020 \$ 1,899.68 \$ 243.85 \$ 45.00

2020 \$ 6,062.12 \$ 778.18 \$ 45.00

2020 \$ 6,641.22 \$ 852.53 \$ 45.00

2020 \$ 5,302.25 \$ 680.63 \$ 45.00

2020 \$ 2,979.74 \$ 382.51 \$ 45.00

2020 \$ 6,412.95 \$ 823.22 \$ 45.00

2020 \$ 8,646.60 \$ 1,109.95 \$ 45.00

2020 \$ 6,903.19 \$ 886.15 \$ 45.00

2020 \$ 850.26 \$ 109.15 \$ 45.00

2020 \$ 850.26 \$ 109.15 \$ 45.00

2020 \$ 795.10 \$ 101.81 \$ 45.00

2020 \$ 1,001.92 \$ 128.62 \$ 45.00

2020 \$ 1,809.11 \$ 224.16 \$ 45.00

2020 \$ 1,988.77 \$ 246.42 \$ 45.00

2021-036427-0

Page 33 of 114



Publishes March 10, 17, 24, 31

2021 Property Tax Special Assessment Foreclosure

Anchorage Daily News

| | | | | | | |
|------------------------------------------------------------------------------|------------------|-----------------------------------------------------------------------------|------|-------------|-------------|----------|
| ENOCHS STEPHEN EUGENE & KYE SON | 019-164-05-00010 | SECLUSION BAY PHASE 2 BLK 2 LT 5 | 2020 | \$ 291.71 | \$ 26.14 | \$ 45.00 |
| ENRIQUEZ JAMES J | 014-255-15-00010 | THE ISLE LT 1 | 2020 | \$ 1,180.08 | \$ 112.02 | \$ 45.00 |
| ENTREGAR ALASKA LLC | 014-192-27-00010 | NACLA LT 10A | 2020 | \$ 20.54 | \$ 2.54 | \$ 45.00 |
| EQUITY TRUST COMPANY / FBO SCANLON THOMAS M IRA 85% & SCANLON VICKI J 15% | 014-291-94-00010 | MOOREHAND #2 LT 18 | 2019 | \$ 1,459.59 | \$ 47.92 | |
| | | | 2020 | \$ 7,956.63 | \$ 1,021.38 | \$ 45.00 |
| ERHART LEWIS (LEW) M | 002-107-06-03515 | ORIGINAL TOWNSITE OF ANCHORAGE BLK 17 LT 9A TURNAGAIN ARMS / UNIT 308 | 2020 | \$ 1,634.76 | \$ 209.86 | \$ 45.00 |
| ERHART LEWIS (LEW) M | 002-107-06-03614 | ORIGINAL TOWNSITE OF ANCHORAGE BLK 17 LT 9A TURNAGAIN ARMS / UNIT 309 | 2020 | \$ 2,402.55 | \$ 308.41 | \$ 45.00 |
| ERICKSON JANA A | 016-282-01-00010 | DIAMOND WILLOW ESTATES BLK 5 LT 58 | 2020 | \$ 158.85 | \$ 19.68 | \$ 45.00 |
| ESIPOV EGOR | 006-291-20-00013 | MOUNTAIN DALE BLK 1 LT 11 | 2020 | \$ 3,489.25 | \$ 432.24 | \$ 45.00 |
| ESTABROOK LELAND R & ALICE K | 012-043-24-00012 | KWIK LOG BLK 3 LT 17 | 2020 | \$ 26.66 | \$ 4.55 | \$ 45.00 |
| ESTATE OF COREY HELEN K | 001-091-25-00013 | WELCH'S (OF SOUTH ADDN TO TOWNSITE OF ANCHORAGE) BLK 42D LT 8 S50' | 2020 | \$ 6,752.79 | \$ 866.84 | \$ 45.00 |
| ESTATE OF LEONARD BETTY C/O OFFICE OF PUBLIC ADVOCACY | 006-041-49-00014 | SCANDIA LT 22H GRAND LARRY / UNIT A-09 | 2019 | \$ 724.21 | \$ 54.27 | \$ 45.00 |
| | | | 2020 | \$ 1,266.29 | \$ 176.29 | \$ 45.00 |
| EURICH JOHANNA H & HEIMEL STEVEN J | 010-107-21-00014 | H J PIKE LT 18 | 2020 | \$ 30.00 | \$ 3.71 | \$ 45.00 |
| EUSSEN JOSEPH A | 012-352-06-00012 | FOREST VILLAGE BLK 2 LT 17 | 2020 | \$ 900.00 | \$ 111.61 | \$ 45.00 |
| EVANS BRIAN S | 012-041-05-00016 | HOLLOWBROOK BLK 1 LT 17 | 2020 | \$ 4,791.42 | \$ 593.67 | \$ 45.00 |
| EVANS JASON C | 014-075-41-00018 | CAMPBELL HEIGHTS #1 BLK 8 LT 4 | 2020 | \$ 157.75 | \$ 3.43 | \$ 45.00 |
| EVANS MAYFIELD LIVING TRUST / EVANS MAYFIELD / TTE | 005-022-49-00012 | FAIRVIEW BLK 14 LT 1A | 2020 | \$ 2,255.49 | \$ 279.46 | \$ 45.00 |
| EVANS THOMAS W | 002-261-05-00012 | EASTRIDGE #2 LT 5 | 2020 | \$ 3,691.89 | \$ 473.92 | \$ 45.00 |
| EVANS WILLIAM OSMOND SMITH | 010-094-26-00014 | WOODLAND PARK LT 16CR | 2020 | \$ 148.22 | \$ 1.92 | \$ 45.00 |
| EXCALIBUR LLC | 012-391-18-02411 | STONEGATE TOWNHOUSE #2 BLK 2 TR 1A STONEGATE VILLA / UNIT 12-B | 2020 | \$ 200.00 | \$ 24.78 | \$ 45.00 |
| EYLER LISA M | 018-092-55-00019 | SCHUMACHER LT 9B | 2019 | \$ 1,747.62 | \$ 354.98 | \$ 45.00 |
| | | | 2020 | \$ 1,850.57 | \$ 237.56 | \$ 45.00 |
| EYLER LISA M | 018-092-56-00017 | SCHUMACHER LT 9A | 2020 | \$ 5,323.13 | \$ 683.33 | \$ 45.00 |
| FACKLER DANIEL L | 050-904-52-00011 | PARKVIEW TERRACE BLK 2 LT 52 | 2020 | \$ 700.47 | \$ 86.79 | \$ 45.00 |
| FAITHFULNESS COVENANT | 014-141-20-00011 | FOREST VIEW HEIGHTS LT 3 | 2020 | \$ 595.16 | \$ 76.26 | \$ 45.00 |
| FALLDORF LARRY & JOYCE | 015-112-48-00013 | SHELL #1 LT 3 | 2020 | \$ 62.54 | \$ 1.36 | \$ 45.00 |
| FALLDORF LARRY & JOYCE | 015-112-49-00011 | SHELL #1 LT 4 | 2020 | \$ 107.26 | \$ 2.33 | \$ 45.00 |
| FALON PATRICK J | 012-051-23-00018 | CRICKETT LT 2 | 2020 | \$ 305.10 | \$ 6.63 | \$ 45.00 |
| FANGER CHRISTINE M & FANGER KENNETH R & GAYLE | 006-055-51-00019 | GAYLENE LT 6 | 2020 | \$ 1,148.44 | \$ 142.29 | \$ 45.00 |

2021-036427-0

Page 34 of 114



Publishes March 10, 17, 24, 31

2021 Property Tax Special Assessment Foreclosure

Anchorage Daily News

| | | | | | | |
|-----------------------------------------------------------------------------------|------------------|--------------------------------------------------------------|----------------------------------------------------------|---------------------------------------|-----------------------------------|----------|
| FANGER STEVE & DOBBS-MARIANNE SHEALY 50% EACH | 015-281-62-00017 | SIEFFER #3 TR-40 | 2020 | \$ 860.13 | \$ 106.57 | \$ 45.00 |
| FANNING MYRON K & KATHRYN S | 012-561-10-00014 | CONCORD HILL BLK 1 LT 7 | 2020 | \$ 165.87 | \$ 3.61 | \$ 45.00 |
| FANNON LINK | 013-052-79-00018 | DIMOND INDUSTRIAL CENTER #1 BLK 4 LT 5A-2 | 2020 | \$ 9,227.16 | \$ 1,184.48 | \$ 45.00 |
| FANNON LINK | 050-101-20-00011 | W-G RIPPPEL BLK 3 LT 7 | 2020 | \$ 2,090.78 | \$ 383.92 | \$ 45.00 |
| FANNON LINK | 051-293-07-00012 | T15N R1W SEC 30 5M LT 8 | 2020 | \$ 1,620.85 | \$ 208.06 | \$ 45.00 |
| FANNON LINK | 051-293-22-00011 | T15N R1W SEC 30 5M LT 34 LESS S90 E240 | 2020 | \$ 994.26 | \$ 127.63 | \$ 45.00 |
| FANNON LINK | 051-293-30-00014 | T15N R1W SEC 30 5M LT 34 & 39 PTN | 2020 | \$ 1,041.76 | \$ 133.73 | \$ 45.00 |
| FANNON LINK | 051-293-44-00015 | T15N R1W SEC 30 5M LT 39 LESS PTN | 2020 | \$ 864.04 | \$ 110.92 | \$ 45.00 |
| FANNON LINK | 050-101-19-00013 | W-G RIPPPEL BLK 3 LT 6 | 2020 | \$ 2,531.05 | \$ 324.91 | \$ 45.00 |
| FARR ANN REV TRUST & D&A FAMILY NONEXEMPT TRUST 50% EACH C/O BIGALKE-BRENDA | 012-362-36-00012 | CHESTER H LLOYD LT 13A | 2020 | \$ 101.40 | \$ 1.21 | \$ 45.00 |
| FEDELS DAMIEN & CARI | 018-331-24-00017 | GRIFFETH LT 2 | 2020 | \$ 171.23 | \$ 3.73 | \$ 45.00 |
| FELICITY TIMOTHY D | 014-261-09-00011 | JOHN WELLS BLK 3 LT 9A | 2020 | \$ 1,842.70 | \$ 236.56 | \$ 45.00 |
| FELICITY TIMOTHY D | 014-261-33-00013 | JOHN WELLS BLK 3 LT 9B | 2020 | \$ 1,648.44 | \$ 211.60 | \$ 45.00 |
| FERATI ERMIR | 014-921-95-00019 | CHUGACH ESTATES BLK 1 LT 48A | 2019 \$ 2,992.24 2020 \$ 2,953.17 | \$ 607.79 \$ 379.09 | \$ 45.00 \$ 45.00 | |
| FERATI ERMIR | 014-921-96-00017 | CHUGACH ESTATES BLK 1 LT 48B | 2019 \$ 3,020.05 2020 \$ 2,987.37 | \$ 613.44 \$ 383.49 | \$ 45.00 \$ 45.00 | |
| FERGUSON LAURIS A | 011-132-07-00013 | SAND LAKE #2 BLK 1 LT 18 | 2020 | \$ 58.73 | \$ 1.28 | \$ 45.00 |
| FERNANDES JEREMY G SR | 011-281-76-00011 | WESTPARK ADDN 28 BLK 2 LT 60 | 2020 | \$ 3,319.11 | \$ 411.25 | \$ 45.00 |
| FERNANDEZ CHRYS TAL L & GONZALES GILBERT R 50% EACH | 010-191-19-00013 | BROADMOOR ESTATES BLK 3 LT 1 | 2020 | \$ 1,129.66 | \$ 139.97 | \$ 45.00 |
| FERNANDEZ KATHY J | 015-134-08-00011 | LAKEWOOD HILLS #3 LT 29 | 2020 | \$ 152.15 | \$ 18.86 | \$ 45.00 |
| FERNANDEZ KATHY J | 015-134-07-00013 | LAKEWOOD HILLS #3 LT 28 | 2020 | \$ 147.66 | \$ 18.30 | \$ 45.00 |
| FERNANDEZ VINCENT D & KATHY J | 015-134-06-00015 | LAKEWOOD HILLS #3 LT 27 | 2020 | \$ 280.95 | \$ 34.82 | \$ 45.00 |
| FESSEAU KARLEY | 007-054-01-00016 | CLYDE M DICKSON BLK 4 LT 1 | 2019 \$ 4,310.86 2020 \$ 4,663.17 | \$ 875.63 \$ 598.61 | \$ 45.00 \$ 45.00 | |
| FETROW LEONIDES L | 051-221-59-00014 | FETROW LT 3 | 2019 \$ 1,335.44 2020 \$ 1,391.05 | \$ 271.25 \$ 178.56 | \$ 45.00 \$ 45.00 | |
| FIELD PAMELA L | 050-053-62-00016 | EAGLE GLENN EAST BLK 4 LT 37 | 2018 \$ 4,226.83 2019 \$ 4,275.84 2020 \$ 4,458.60 | \$ 1,150.45 \$ 868.51 \$ 572.34 | \$ 140.00 \$ 45.00 \$ 45.00 | |
| FIELDS ALICE M | 051-582-37-00015 | THUNDERBIRD HEIGHTS #3 BLK 4 LT 18 | 2020 | \$ 5,434.00 | \$ 697.56 | \$ 45.00 |
| FILLEY DAVID & WALLMAN ELIZABETH LIVING TRUST/FILLEY D & WALLMAN E/TTES | 050-163-81-00013 | EAGLE GLENN BLK 3 LT 2 | 2020 | \$ 440.46 | \$ 54.57 | \$ 45.00 |
| FILLVIEW PROPERTIES | 004-091-42-02219 | ALASKA HOSPITAL LT 2 ALASKA MEDICAL BUILDING / UNIT 50 | 2020 | \$ 3,765.91 | \$ 64.90 | \$ 45.00 |



| | | | | | | |
|------------------------------------------------------------------------------|------------------|----------------------------------------------------------------|------|--------------|-------------|-----------|
| FINK THOMAS R (TOD) 40% & FINK SYLVIA J (TOD) 40% & FINK DAVID & MARZIEH 20% | 015-221-25-00018 | SPRING FOREST BLK 2 LT 5 | 2020 | \$ 452.89 | \$ 56.12 | \$ 45.00 |
| FIRST AMERICAN EXCHANGE CO C/O DIMOND EAT LLC | 012-362-48-00017 | CHESTER H LLOYD LT 128-2 | 2020 | \$ 25.20 | \$ 3.13 | \$ 45.00 |
| FIRST AMERICAN EXCHANGE CO C/O DIMOND EAT LLC | 012-362-49-00015 | CHESTER H LLOYD LT 128-3 | 2020 | \$ 1,091.21 | \$ 135.21 | \$ 45.00 |
| FIRST AMERICAN EXCHANGE CO C/O DIMOND EAT LLC | 012-362-47-00019 | CHESTER H LLOYD LT 128-1 | 2020 | \$ 56.50 | \$ 7.00 | \$ 45.00 |
| FISCHBACK SAMUEL A | 006-151-35-00217 | TOWNE EAST BLK 2 LT 9 TOWNE EAST PLAZA PHASE 2 / UNIT C2 | 2018 | \$ 1,951.60 | \$ 531.18 | \$ 140.00 |
| | | | 2019 | \$ 1,773.42 | \$ 360.22 | \$ 45.00 |
| | | | 2020 | \$ 1,545.84 | \$ 198.43 | \$ 45.00 |
| FISCHER DAVID L | 010-334-45-00014 | WINDEMERE BLK 4 LT 14 | 2020 | \$ 151.88 | \$ 18.82 | \$ 45.00 |
| FITTS SHAJUNDA | 005-162-03-08216 | RUSSIAN JACK MANOR TR 2 ANCHORAGE MANORHOUSE / UNIT C16 | 2020 | \$ 1,515.06 | \$ 194.47 | \$ 45.00 |
| FLACHSBARTH DIANE L | 006-052-16-00019 | RANGEVIEW BLK 1 LT 7 | 2020 | \$ 165.52 | \$ 3.60 | \$ 45.00 |
| FLAT ON THE SPOT MOBILE TIRE SERVICE LLC | 012-342-02-00016 | T12N R4W SEC 12 SM PARCEL 21 | 2020 | \$ 12,708.72 | \$ 631.40 | \$ 45.00 |
| FLETCHER ADAM & FLORES TASHINA | 050-822-18-00016 | EAGLEWOOD #1 BLK 5 LT 52 | 2018 | \$ 4,041.75 | \$ 1,075.47 | \$ 140.00 |
| | | | 2019 | \$ 4,125.13 | \$ 837.91 | \$ 45.00 |
| | | | 2020 | \$ 4,377.33 | \$ 561.92 | \$ 45.00 |
| FLORES RAY C | 051-281-55-00016 | WATERS LT 12C | 2020 | \$ 1,282.28 | \$ 164.59 | \$ 45.00 |
| FLOTHE JANICE M | 012-063-03-00016 | WOODLAND LAKES DEV UNIT #1 BLK 2 LT 17 | 2020 | \$ 474.48 | \$ 6.15 | \$ 45.00 |
| FLOYD JOE MAX & DEBBIE | 012-051-84-05416 | SPENARD HEIGHTS LT 10B3 CHEVIGNY COURT / UNIT C 20 | 2020 | \$ 106.23 | \$ 2.21 | \$ 45.00 |
| FMB LLC | 003-083-13-00014 | FOURTH ADDN TO TOWNSITE OF ANCHORAGE BLK 31A LT 1A | 2019 | \$ 15,816.84 | \$ 3,212.77 | \$ 45.00 |
| | | | 2020 | \$ 16,669.08 | \$ 2,139.77 | \$ 45.00 |
| FOLAND JULIA B | 017-121-07-00018 | ROAVER BLK 1 LT 4 | 2020 | \$ 5,138.23 | \$ 659.59 | \$ 45.00 |
| FOLAND RICHARD L | 001-054-06-00011 | ORIGINAL TOWNSITE OF ANCHORAGE BLK 88 LT 7 S 70 | 2020 | \$ 1,944.27 | \$ 240.91 | \$ 45.00 |
| FOLAND ROBERT E & MARJORIE J REVOCABLE TRUST | 002-102-16-00016 | ORIGINAL TOWNSITE OF ANCHORAGE BLK 47 LT 8 | 2020 | \$ 11,564.73 | \$ 1,484.54 | \$ 45.00 |
| FORBES SUSAN DAPHNE & KIKUKAWA MICHAEL 50% EACH | 015-243-36-00011 | ALPINE TERRACE BLK 4 LT 9A | 2020 | \$ 170.03 | \$ 2.94 | \$ 45.00 |
| FORD JAMES PATRICK & BRITTANY ANN | 011-413-13-00013 | RESOLUTION POINTE PH 5 BLK 2 LT 3 | 2020 | \$ 22.12 | \$ 2.74 | \$ 45.00 |
| FORD RHYS JAN ESTATE OF | 007-013-17-00018 | COLLEGE HEIGHTS BLK 3 LT 16 | 2019 | \$ 1,638.67 | \$ 322.60 | \$ 45.00 |
| | | | 2020 | \$ 5,314.68 | \$ 682.22 | \$ 45.00 |
| FORSHEE AMBER C & FORSHEE JACK E 50% EACH | 009-295-04-01015 | HANSON ACRES BLK 4 LT 2 230 E POTTER WAREHOUSE / UNIT 10 | 2020 | \$ 83.96 | \$ 2.01 | \$ 45.00 |
| FOSS DANIELLE | 010-233-18-00015 | NORTH STAR BLK D LT 9 | 2020 | \$ 170.49 | \$ 21.13 | \$ 45.00 |
| FOSSLER DEANNA L | 011-313-24-03115 | WESTGATE BLK 11 LT 22 WESTGATE / UNIT 31 | 2020 | \$ 2,546.24 | \$ 315.38 | \$ 45.00 |
| FOUR NORTHSTARS ENTERPRISES LLC | 008-021-39-00014 | ATHENIAN VILLAGE BLK 5 LT 4 | 2020 | \$ 2,000.00 | \$ 247.81 | \$ 45.00 |
| FRANCE JACKIE J & MARY C | 009-194-02-00016 | WICKERSHAM PARK #2 BLK 3 LT 4 | 2020 | \$ 5,058.18 | \$ 649.32 | \$ 45.00 |
| FRANCO FREDDIE | 020-281-05-00019 | T11N R3W SEC 14 SM E2NW4SE4NE4 | 2020 | \$ 661.15 | \$ 84.88 | \$ 45.00 |

2021 - 036427 - 0

Page 36 of 114

Publishes March 10, 17, 24, 31

2021 Property Tax Special Assessment Foreclosure

Anchorage Daily News

| | | | | | | |
|---------------------------------------------------------------|------------------|-------------------------------------------------------------------|------|-------------|-------------|----------|
| FRANCO FREDDIE | 076-021-13-00016 | ALYESKA #1 BLK 18 LT 1 | 2020 | \$ 4,137.60 | \$ 531.14 | \$ 45.00 |
| FRANKLIN ERIC L | 016-233-14-02014 | INDEPENDENCE PARK TR 2-3 PARKRIDGE PHASE 2 / UNIT 5H | 2020 | \$ 1,192.23 | \$ 147.72 | \$ 45.00 |
| FRAZIER SEAN | 090-041-06-00010 | US SURVEY 3200 LT 4 | 2020 | \$ 1,421.80 | \$ 30.92 | \$ 45.00 |
| FREDERICK CHARLES STAUBER TRST / STAUBER F L & E/ TRUSTEES | 010-185-14-00016 | AERO ACRES BLK 2 LT 10 | 2019 | \$ 7,436.97 | \$ 63.18 | |
| | | | 2020 | \$ 8,864.64 | \$ 1,137.93 | \$ 45.00 |
| FREDERICKSON RALPH A | 017-112-03-00016 | FAIRMOUNT LT 8 | 2020 | \$ 101.67 | \$ 12.60 | \$ 45.00 |
| FREIE JOHN P | 010-334-01-00017 | WINDEMERE BLK 5 LT 1 | 2020 | \$ 4,986.36 | \$ 640.09 | \$ 45.00 |
| FREMMING PATRICIA M | 010-021-08-01914 | WOODLAND PARK LT 31 FOREST VIEW / UNIT 19 | 2020 | \$ 2,028.06 | \$ 260.33 | \$ 45.00 |
| FRIDAY GRACE L | 006-031-53-00719 | T13N R3W SEC 13 SM LT 19B VICTORIA HILLS PHASE 3 / UNIT G-3 | 2020 | \$ 1,754.46 | \$ 225.21 | \$ 45.00 |
| FRITZ KRISTINA | 075-031-24-00013 | FOUR SEASONS CHALET LT 2A | 2018 | \$ 4,055.41 | \$ 88.18 | |
| | | | 2019 | \$ 6,523.78 | \$ 1,325.13 | \$ 45.00 |
| | | | 2020 | \$ 6,825.74 | \$ 876.21 | \$ 45.00 |
| FRONTERAS EVELYN GABO AKA MINA EVELYN G | 004-145-14-00018 | CITY VIEW #2 BLK 3 LT 28 | 2019 | \$ 5,123.04 | \$ 66.39 | |
| | | | 2020 | \$ 5,928.57 | \$ 761.05 | \$ 45.00 |
| FRONTIER CHIROPRACTIC INC | 002-205-62-00011 | CHARLES SMITH #2 BLK 1 LT 14A | 2020 | \$ 5,446.36 | \$ 674.83 | \$ 45.00 |
| FRYE STEVEN L & SUE M | 006-218-06-00017 | CHESTER VALLEY #4 BLK 10 LT 1 | 2020 | \$ 2,374.16 | \$ 56.75 | \$ 45.00 |
| FUELLING AMY L | 014-313-30-00017 | RIDGECREST BLK 2 LT 20 | 2020 | \$ 2,384.60 | \$ 295.46 | \$ 45.00 |
| FULLER KENNETH J & LINDA J | 005-048-11-00019 | VANOVER BLK 2 LT 1A | 2020 | \$ 6,191.72 | \$ 52.60 | \$ 45.00 |
| FULTON THERESA | 013-366-01-00116 | CHESTER H LLOYD LT 44A DIAMOND RIDGE TOWNHOME / UNIT 1 | 2020 | \$ 3,179.24 | \$ 408.11 | \$ 45.00 |
| FUNK JOHN & KIMBERLY | 051-053-26-00010 | LAKE HILL ACRES LT 1 | 2019 | \$ 2,698.29 | \$ 547.07 | \$ 45.00 |
| | | | 2020 | \$ 2,853.20 | \$ 366.26 | \$ 45.00 |
| GABBERT GILBERT L & JEWELA | 012-213-17-00017 | ROVENNA PARK #1 BLK 6 LT 39 | 2020 | \$ 1,907.51 | \$ 236.35 | \$ 45.00 |
| GALANOPOULOS SHARON A | 014-153-16-00015 | ECHO LT 16 | 2020 | \$ 1,969.03 | \$ 252.88 | \$ 45.00 |
| GALLAGHER JAMES E & KAREN B | 006-172-56-00011 | SHADY LANE BLK 7 LT 1 | 2020 | \$ 163.30 | \$ 3.55 | \$ 45.00 |
| GALLAGHER MICHAEL J JR | 051-232-01-00013 | T15N R1W SEC 18 6M LT 137 | 2020 | \$ 7,194.75 | \$ 922.23 | \$ 45.00 |
| GALLEN RUSSELL | 020-412-19-00011 | PARADISE VALLEY BLK 6 LT 6 | 2020 | \$ 2,103.89 | \$ 270.07 | \$ 45.00 |
| GAMACHE JASON & ANNE | 020-423-02-00014 | PARADISE VALLEY BLK 2 LT 38 | 2020 | \$ 132.63 | \$ 16.42 | \$ 45.00 |
| GAMACHE JASON & ANNE | 020-423-03-00012 | PARADISE VALLEY BLK 2 LT 37 | 2020 | \$ 352.35 | \$ 43.66 | \$ 45.00 |
| GAMACHE JASON & ANNE | 020-423-04-00010 | PARADISE VALLEY BLK 2 LT 36 | 2020 | \$ 410.59 | \$ 50.88 | \$ 45.00 |
| GAMACHE JASON A & ANNE K | 020-423-07-00013 | PARADISE VALLEY BLK 2 LT 33 | 2020 | \$ 511.06 | \$ 63.32 | \$ 45.00 |
| GAMACHE JASON A & ANNE K | 020-423-09-00019 | PARADISE VALLEY BLK 2 LT 31 | 2020 | \$ 510.33 | \$ 62.23 | \$ 45.00 |
| GAMBARDELLA GIOVANNA & SHOOK JEREMY EDWARD | 003-231-59-00012 | COLLEGE VILLAGE #13 BLK 31 LT 18 | 2020 | \$ 2,924.10 | \$ 362.31 | \$ 45.00 |

2021 - 036427 - 0

Page 37 of 114



| | | | | | | |
|-----------------------------------------------------------------------------------------------|------------------|---------------------------------------------------------------------------|------|--------------|-------------|----------|
| GAMBELL HOLDINGS LLC | 002-162-62-00014 | THIRD ADDN TO TOWNSITE OF ANCHORAGE BLK 27A LTS 7 THRU 12 | 2020 | \$ 19,652.17 | \$ 2,257.41 | \$ 45.00 |
| GAMBELL HOLDINGS LLC | 002-162-19-00014 | THIRD ADDN TO TOWNSITE OF ANCHORAGE BLK 27D LT 1 | 2020 | \$ 923.54 | \$ 106.08 | \$ 45.00 |
| GAMEZ LIONEL | 002-136-25-00015 | THIRD ADDN TO TOWNSITE OF ANCHORAGE BLK 7C LT 4 | 2019 | \$ 1,263.81 | \$ 256.71 | \$ 45.00 |
| | | | 2020 | \$ 1,303.02 | \$ 167.26 | \$ 45.00 |
| GARDNER-CAMERON D | 008-042-90-01219 | EDEN PARK #3 TR-C-1 TUDOR PARK / UNIT 12 | 2020 | \$ 1,751.04 | \$ 224.77 | \$ 45.00 |
| GARDNER DANIEL 50% & WILLITS JAMES A | 004-038-05-00013 | MOUNTAIN VIEW BLK 8 LT 2 E3 N2 | 2020 | \$ 7,075.98 | \$ 908.33 | \$ 45.00 |
| GARDNER JOSEPH C & KRISTILA K | 075-152-05-00016 | GIRDWOOD ORIGINAL TOWNSITE BLK 2 LT 5 | 2020 | \$ 771.95 | \$ 95.66 | \$ 45.00 |
| GARMAN SHANNAN B & BRADY CARL F III & CARLSON JENNY S & BRADY BENJAMIN P TRUST 25% EACH | 076-012-48-00415 | ALYESKA BLK 6A TR-G1A SNOWBIRD CHALET 4 / UNIT 09A | 2020 | \$ 204.78 | \$ 3.54 | \$ 45.00 |
| GARRETT DIANNA L | 010-196-29-00011 | LAKEWAY BLK 2 LT 12 | 2020 | \$ 3,264.40 | \$ 419.04 | \$ 45.00 |
| GARTIN ELAINE M & ROBERT S | 011-135-42-00011 | SAND LAKE #3 BLK 4 LT 11 | 2020 | \$ 300.00 | \$ 37.17 | \$ 45.00 |
| GASTON SUSAN T | 003-214-11-00019 | COLLEGE VILLAGE #4 BLK 5 LT 11 | 2020 | \$ 196.94 | \$ 3.40 | \$ 45.00 |
| GAVARIA CONSUELO & ROJAS TITO | 012-181-57-00012 | INTERNATIONAL SQUARE BLK 8 LT 8 | 2020 | \$ 71.65 | \$ 8.88 | \$ 45.00 |
| GAWRELUX WILLIAM | 014-052-42-00015 | SHELKOF BLK 1 LT 13 | 2020 | \$ 1,176.37 | \$ 25.58 | \$ 45.00 |
| GAY JOHNNI | 004-121-50-00012 | THUNDERBIRD TERRACE #1 BLK 2 LT 14 | 2020 | \$ 4,202.18 | \$ 539.55 | \$ 45.00 |
| GAYTAN JOSE & URENA ALBERTO 50% EACH | 003-145-39-00016 | THIRD ADDN TO TOWNSITE OF ANCHORAGE BLK 26D LT 9 | 2019 | \$ 6,360.76 | \$ 1,292.02 | \$ 45.00 |
| | | | 2020 | \$ 6,663.87 | \$ 855.42 | \$ 45.00 |
| GEIGER ARNOLD & THERESA | 015-232-14-00011 | RAVEN WOODS BLK 1 LT 2 | 2020 | \$ 200.00 | \$ 24.78 | \$ 45.00 |
| GENESIS LLC | 012-182-01-00216 | FOX RIDGE LT 18 FOXWOOD PHASE 2 / UNIT 5-B | 2020 | \$ 1,064.48 | \$ 131.90 | \$ 45.00 |
| GENEVIEVE POPPY | 008-032-06-00010 | HAUGEN LT 6A | 2019 | \$ 5,773.44 | \$ 1,172.72 | \$ 43.00 |
| | | | 2020 | \$ 6,156.00 | \$ 790.24 | \$ 45.00 |
| GENEVIEVE POPPY | 006-163-33-00019 | NUNAKA VALLEY BLK Q LT 14 | 2019 | \$ 2,714.45 | \$ 348.72 | \$ 45.00 |
| | | | 2020 | \$ 2,848.18 | \$ 365.61 | \$ 45.00 |
| GEORGE THOMAS P & TAMI M | 051-064-01-00010 | NORTH WOODS UNIT 4 BLK 15 LT 12 | 2020 | \$ 257.08 | \$ 3.33 | \$ 45.00 |
| GEORGELOS NICHOLAS S & LAUREN D | 076-062-43-00017 | ALYESKA BASIN #7 BLK 27 LT 9 | 2020 | \$ 131.24 | \$ 16.25 | \$ 45.00 |
| GEORGIA DEKEYSER OFFICE CONDO LLC | 004-091-74-02816 | ALASKA HOSPITAL TR-B3 FRAGMENT LT 2 ALASKA MEDICAL PLAZA / UNIT 280 | 2020 | \$ 434.64 | \$ 9.45 | \$ 45.00 |
| GEPHARDT SCOTT | 051-082-32-00017 | T15N R1W SEC 5 SM LT 116 | 2019 | \$ 487.19 | \$ 27.42 | |
| | | | 2020 | \$ 1,312.92 | \$ 168.55 | \$ 45.00 |
| GERAGI PHILLIP J III & KATHY D | 050-161-13-00010 | JESSE D NICHOLS LT 1 | 2020 | \$ 2,122.41 | \$ 262.97 | \$ 45.00 |
| GERLEK STEPHEN | 002-032-19-00019 | NORTH ADDN #2 TO TOWNSITE OF ANCHORAGE BLK 1 LT 1 TR 2 | 2020 | \$ 900.00 | \$ 111.51 | \$ 45.00 |
| GERMAINE SHIRLEY A | 017-391-58-00010 | MOUNTAIN PARK ESTATES BLK 12 LT 3A | 2020 | \$ 65.48 | \$ 8.11 | \$ 45.00 |
| GERONDALE DIANNA | 005-062-54-00812 | AUSTRALASKA BLK 2 LT 18A1 SANTA FE PHASE 2 / UNIT W109 | 2019 | \$ 989.78 | \$ 201.06 | \$ 45.00 |
| | | | 2020 | \$ 1,092.69 | \$ 140.27 | \$ 45.00 |



| | | | | | | |
|-------------------------------------------------------|------------------|------------------------------------------------------------------------------|------|--------------|-------------|----------|
| GERSTENFELD SOL L | 004-042-05-00015 | MOUNTAIN VIEW BLK 22 LT 3-53-52 | 2020 | \$ 1,125.18 | \$ 144.44 | \$ 45.00 |
| GIBLER ADAM S | 051-032-42-00019 | MOUNTAIN RUNNER LT 1 | 2019 | \$ 682.68 | \$ 19.37 | |
| | | | 2020 | \$ 2,195.75 | \$ 410.24 | \$ 45.00 |
| GIL FRANCISCO | 051-115-11-00019 | PETERS CREEK BLK 3 LT 31 | 2020 | \$ 1,121.22 | \$ 145.21 | \$ 45.00 |
| GILKEY HERMAN & ANNETT | 051-052-59-00013 | LAKE HILL ACRES #1 LT 10A | 2019 | \$ 23.27 | \$ 2.04 | \$ 45.00 |
| | | | 2020 | \$ 1,991.60 | \$ 255.66 | \$ 45.00 |
| GILLAM ROBERT B REV TRUST GILLAM ROBERT B/ TRUSTEE | 001-082-64-00715 | SOUTH ADDN TO TOWNSITE OF ANCHORAGE BLK 24 LT 18 PARK PLACE / UNIT 814 | 2020 | \$ 4,630.42 | \$ 592.12 | \$ 45.00 |
| GILLET SUSAN R ESTATE OF | 006-403-14-00514 | THE FOOTHILLS #2 BLK 6 LT 19 FOOTHILLS / UNIT H-05 | 2020 | \$ 2,255.49 | \$ 289.53 | \$ 45.00 |
| GILMORE MARIANNE A | 009-202-06-00018 | BANCROFT BLK 1 LT 10 | 2020 | \$ 59.42 | \$ 7.36 | \$ 45.00 |
| GINDER BRIAN | 001-144-29-00012 | LINGO LT 20, 21 | 2020 | \$ 489.10 | \$ 60.60 | \$ 45.00 |
| GIRALT PATRICIA KAY & HENRY Q | 012-012-45-00011 | AURORA #4 BLK 8 LT 17 | 2020 | \$ 2,247.12 | \$ 402.33 | \$ 45.00 |
| GIRDWOOD MINING COMPANY | 076-041-04-00013 | US SURVEY 753 ALPHA PLACER & LITTLE GUSSIE PLACER PTN | 2019 | \$ 25.05 | \$ 1.25 | |
| | | | 2020 | \$ 5,148.78 | \$ 660.94 | \$ 45.00 |
| GIROUX BRADLEY R | 020-091-26-00017 | SUSITNA VIEW ESTATES BLK 3 LT 5 | 2020 | \$ 6,409.84 | \$ 822.82 | \$ 45.00 |
| GIVENS SEDONIA | 006-112-04-00017 | KLUANE TERRACE TRAILER EST #1 LT 1 N 50' | 2019 | \$ 101.90 | \$ 5.09 | |
| | | | 2020 | \$ 1,485.99 | \$ 190.75 | \$ 45.00 |
| GLAD HUS LLC | 002-102-15-00018 | ORIGINAL TOWNSITE OF ANCHORAGE BLK 47 LT 7 | 2020 | \$ 11,826.36 | \$ 1,518.12 | \$ 45.00 |
| GLASGOW LESLIE | 076-015-15-02611 | ALYESKA NORTH #1 BLK 3 LT 28 ALYESKA WEST / UNIT 811 | 2020 | \$ 4,106.56 | \$ 527.15 | \$ 45.00 |
| GLASGOW LESLIE A | 002-212-40-00010 | COLLEGE VILLAGE #3 BLK 6 LT 9 | 2020 | \$ 6,826.22 | \$ 749.18 | \$ 45.00 |
| GLASGOW LESLIE A | 002-222-16-00011 | COLLEGE VILLAGE #11 BLK 23 LT 8 | 2020 | \$ 6,019.20 | \$ 772.67 | \$ 45.00 |
| GLASGOW LESLIE A MD | 002-222-11-00012 | COLLEGE VILLAGE #11 BLK 24 LT 19 | 2020 | \$ 5,401.89 | \$ 692.42 | \$ 45.00 |
| GLEASON SHANNON | 006-071-41-00017 | ELMRICH BLK 4 LT 14 | 2020 | \$ 1,981.89 | \$ 245.56 | \$ 45.00 |
| GOEAS CHARLENE F | 005-021-59-00015 | FAIRVIEW EXTENSION BLK 21 LT 1 & 2 | 2020 | \$ 355.25 | \$ 6.14 | \$ 45.00 |
| GOLDEN HOWARD & DEBRA | 017-361-57-00015 | MCMAHON #2 BLK 7 LT 7 | 2020 | \$ 1,101.25 | \$ 136.45 | \$ 45.00 |
| GOLEM ROBERT R & RUTH I | 002-145-06-00015 | THIRD ADDN TO TOWNSITE OF ANCHORAGE BLK 268 LT 6 | 2020 | \$ 600.00 | \$ 74.25 | \$ 45.00 |
| GONSIOROSKI ALAN J & SHERRILL | 015-281-47-00018 | SIEFKER #3 TR 5 LT 7 | 2020 | \$ 967.86 | \$ 119.93 | \$ 45.00 |
| GONZALEZ JOE L & MARY ALICE TRUST | 018-062-11-00013 | OCEANVIEW #4 BLK 10 LT 5 | 2020 | \$ 1,200.00 | \$ 148.68 | \$ 45.00 |
| GONZALEZ MELISSA M | 007-022-06-00616 | TUDOR BLK 1 LT 6 SOUTH COLLEGE GATE EAST / UNIT 106 | 2020 | \$ 2,891.61 | \$ 271.20 | \$ 45.00 |
| GOSHAWK LLC | 020-161-28-00015 | MARGUERITE HILLS LT 1A-3 | 2020 | \$ 11,866.67 | \$ 1,363.10 | \$ 45.00 |
| GOTTSTEIN TERRIE G REV TRUST | 001-096-34-00014 | VIEW RIDGE (OF SOUTH ADDN TO TOWNSITE OF ANCHORAGE) BLK 24A LT 22 | 2020 | \$ 600.00 | \$ 61.95 | \$ 45.00 |
| GOULD MICHAEL A & JILL T | 013-052-23-00016 | DIMOND INDUSTRIAL CENTER #1 BLK 6 LT 8 | 2020 | \$ 557.97 | \$ 69.14 | \$ 45.00 |

Page 39 of 114
2021-036427-0



Publishes March 10, 17, 24, 31

2021 Property Tax Special Assessment Foreclosure

Anchorage Daily News

| | | | | | | |
|---------------------------------------------------------------|------------------|-----------------------------------------------------------------------------|------|-------------|-----------|----------|
| GOULD WILLIAM R & CAROL ANN | 051-241-03-00010 | T15N R1W SEC 19 5M LT 22 | 2020 | \$ 113.32 | \$ 2.46 | \$ 45.00 |
| GRAHAM CORINA J | 005-162-37-05319 | SHERWOOD NORTH TR A1 THE VILLAGE PHASE 2 / UNIT 4370 | 2019 | \$ 764.10 | \$ 150.43 | \$ 45.00 |
| | | | 2020 | \$ 1,752.75 | \$ 225.00 | \$ 45.00 |
| GRAHAM TIMOTHY ALLAN & BRITTANY LYNN | 001-252-10-00011 | T13N R4W SEC 24 5M M-PTN SW4SE4SW4SE4 63 X 135 (UEF-ANDERSON) | 2019 | \$ 147.13 | \$ 12.86 | \$ 45.00 |
| | | | 2020 | \$ 6,289.38 | \$ 807.37 | \$ 45.00 |
| GRANDORFF BRIAN | 067-231-09-00010 | OVERLOOK ESTATES #2 LT 10 | 2020 | \$ 1,943.22 | \$ 249.44 | \$ 45.00 |
| GRANT SHELLEY M & DANA MICHAEL & BRANT SHELLEY M | 016-202-20-00010 | ELDON BLK 2 LT 14 | 2019 | \$ 3,045.58 | \$ 618.63 | \$ 45.00 |
| | | | 2020 | \$ 3,069.80 | \$ 394.06 | \$ 45.00 |
| GRASSE CHRISTOPHER & MARGARET | 051-202-12-00019 | T15N R1W SEC 30 5M LT 72 W2 | 2020 | \$ 2,213.32 | \$ 286.63 | \$ 45.00 |
| GRATRIX SHARON K | 010-023-54-00015 | WOODLAND PARK LT 31M | 2020 | \$ 3,813.30 | \$ 472.49 | \$ 45.00 |
| GRATRIX SHARON K | 012-371-39-00017 | FARR LT 8 | 2020 | \$ 4,005.68 | \$ 496.32 | \$ 45.00 |
| GRAY BENJAMIN L | 010-037-03-00012 | WOODLAND PARK LT 9V | 2020 | \$ 177.48 | \$ 21.99 | \$ 45.00 |
| GREEKE RICHARD P & JOAN | 051-293-28-00018 | T15N R1W SEC 30 5M LT 40 | 2019 | \$ 3,654.05 | \$ 742.23 | \$ 36.06 |
| | | | 2020 | \$ 3,914.27 | \$ 502.45 | \$ 45.00 |
| GREEKE RICHARD P & JOAN F | 051-293-43-00017 | T15N R1W SEC 30 5M LT 39 PTN | 2019 | \$ 2,980.42 | \$ 533.55 | |
| | | | 2020 | \$ 3,143.66 | \$ 403.54 | \$ 45.00 |
| GREEN ANNE C | 013-131-29-01716 | CAMPBELL GREEN TR 22A RIVER PARK / UNIT 48 | 2020 | \$ 1,895.54 | \$ 234.86 | \$ 45.00 |
| GREEN CLIFFORD J % LOVEGROVE SUZI | 051-052-11-00014 | LAKE HILL ACRES #1 LT 11 | 2020 | \$ 1,725.03 | \$ 221.44 | \$ 45.00 |
| GREEN CLIFFORD J % LOVEGROVE SUZI | 051-052-12-00012 | LAKE HILL ACRES #1 LT 12 | 2020 | \$ 799.70 | \$ 102.67 | \$ 45.00 |
| GREEN CURT R & GREEN SHEN L 50% EACH | 003-113-32-00019 | THIRD ADDN TO TOWNSITE OF ANCHORAGE BLK 20A LT 6 | 2018 | \$ 979.17 | \$ 27.78 | |
| | | | 2019 | \$ 3,849.50 | \$ 781.94 | \$ 45.00 |
| | | | 2020 | \$ 4,110.84 | \$ 527.70 | \$ 45.00 |
| GREEN JAMES S & RUSH FRANCES N 50% EACH | 016-244-20-01812 | INDEPENDENCE PARK BLK 4 TR 2A1 KANDLEWOOD PHASE 3 / UNIT 8209 | 2020 | \$ 1,118.69 | \$ 139.14 | \$ 45.00 |
| GREEN JEAN RENE | 006-304-44-00016 | CAPRICORN BLK 2 LT 4B | 2020 | \$ 1,359.45 | \$ 168.45 | \$ 45.00 |
| GREEN JUSTIN | 030-281-41-00014 | POTTER HEIGHTS BLK 2 LT 8 | 2020 | \$ 1,160.99 | \$ 149.03 | \$ 45.00 |
| GREEN KRISTIN | 018-013-17-00015 | FURROW CREEK PHASE 3 BLK 2 LT 17 | 2020 | \$ 1,275.59 | \$ 6.14 | \$ 45.00 |
| GREEN STUART L | 011-121-31-00014 | HIDDEN HILLS BLK 1 LT 6 | 2020 | \$ 1,934.36 | \$ 248.31 | \$ 45.00 |
| GREENE LOUIS & LUNA GREENE JUANITA | 009-167-57-00115 | HEATHER MEADOWS BLK 8 LT 1 CAMAL PHASE 1B 8 / UNIT 6 | 2020 | \$ 114.31 | \$ 14.17 | \$ 45.00 |
| GREIFF JOHN W LIVING TRUST GREIFF J W & CLARK W A / TRSTEE | 003-252-06-00019 | GREEN ACRES BLK 3 LT 2A | 2020 | \$ 150.31 | \$ 18.62 | \$ 45.00 |
| GREY DOUGLAS & FRANCIE | 078-141-21-00012 | DOUG GREY LT 4 | 2018 | \$ 1,176.52 | \$ 48.96 | |
| | | | 2019 | \$ 1,275.16 | \$ 259.01 | \$ 45.00 |
| | | | 2020 | \$ 1,655.37 | \$ 212.50 | \$ 45.00 |
| GRIECHEN DIANE | 012-141-30-00716 | WOODLAND LAKES UNIT #3 BLK 2 LT 9 NORTHWEST VILLAGE PHASE 3 / UNIT 41 | 2020 | \$ 355.66 | \$ 1.43 | \$ 45.00 |
| GRIFFIN & SMITH BUILDING LLC | 012-052-42-00015 | SPENARD HEIGHTS TR 9 W2W2 | 2020 | \$ 38.01 | \$ 4.71 | \$ 45.00 |
| GRIFFIN KAREN A | 011-211-20-00016 | LAKEHURST BLK 1 LT 6 | 2020 | \$ 4,527.23 | \$ 560.94 | \$ 45.00 |

2021 - 036427 - 0

Page 40 of 114



| | | | | | |
|--------------------------------------------|-------------------------------------------------------------------------------------------------|------|-------------|-------------|-----------|
| Griffith Evan J Jr & Sara L | 060-231-06-00011 F & R BLK 1 LT 2 | 2020 | \$ 842.00 | \$ 104.22 | \$ 45.00 |
| Griffith James A & Lara K | 067-224-33-00015 EAGLE CROSSING BLK 25 LT 25 MOUNTAIN VISTA | 2020 | \$ 3,299.07 | \$ 408.77 | \$ 45.00 |
| Griffith KIMMER L | 015-092-62-00018 PANORAMA TERRACE BLK 2 LT 6 | 2020 | \$ 168.75 | \$ 20.91 | \$ 45.00 |
| Griffith RICHARD L | 004-112-05-00016 SAXTON BLK 10 LT 4 | 2020 | \$ 91.14 | \$ 11.29 | \$ 45.00 |
| Griffith RICHARD L | 002-198-09-00018 FIREWEED MANOR BLK 4 LT 21 | 2020 | \$ 133.28 | \$ 16.52 | \$ 45.00 |
| GROSS BENJAMIN & LEIGH JENIFER 50% EACH | 004-126-26-00011 GRANDVIEW GARDENS BLK 4 LT 11 | 2020 | \$ 3,102.63 | \$ 398.27 | \$ 45.00 |
| GROSS HAROLD | 010-097-85-00013 WOODLAND PARK #2 BLK 2 LOTS 1 W2 & 2 W3 | 2019 | \$ 6,275.69 | \$ 1,274.72 | \$ 45.00 |
| | | 2020 | \$ 6,951.15 | \$ 892.21 | \$ 45.00 |
| GROSS JOHN L JR | 051-511-09-00013 SLEEPY HOLLOW #2 BLK 1 LT 18 | 2020 | \$ 1,322.11 | \$ 169.73 | \$ 45.00 |
| GROSS MARY | 078-131-01-00016 SUN VALLEY TR D | 2018 | \$ 4,829.03 | \$ 1,314.36 | \$ 140.00 |
| | | 2019 | \$ 4,826.03 | \$ 980.27 | \$ 45.00 |
| | | 2020 | \$ 5,060.42 | \$ 649.59 | \$ 45.00 |
| GROUND FLOOR LLC | 001-032-39-00216 ORIGINAL TOWNSITE OF ANCHORAGE BLK 57 LT 1A 500 L STREET OFFICE / UNIT 2 | 2020 | \$ 21.08 | \$ 0.46 | \$ 45.00 |
| GRUBBA GREGORY T | 001-051-65-00419 L STREET SLIDE REPLAT PHASE 1 BLK 93 LT 48 880 N STREET / UNIT 224 | 2020 | \$ 166.55 | \$ 2.88 | \$ 45.00 |
| GRUBBA GREGORY T | 001-051-65-00310 L STREET SLIDE REPLAT PHASE 1 BLK 93 LT 48 880 N STREET / UNIT 223 | 2020 | \$ 168.11 | \$ 2.90 | \$ 45.00 |
| GUESS MATTHEW G & JESSICA L | 020-471-42-00019 GOLDENVIEW PARK PH F2 BLK 6 LT 18 | 2020 | \$ 492.79 | \$ 10.72 | \$ 45.00 |
| GUIDI ANDREW & DUCEY CYNTHIA | 011-221-18-00019 SEACLIFF BLK 1 LT 17A | 2020 | \$ 603.21 | \$ 12.12 | \$ 45.00 |
| GUM MICHAEL D K | 006-291-30-01111 WONDER PARK LT C-6 MCCARREY PARK PHASE 2 / UNIT 11B | 2020 | \$ 2,556.45 | \$ 328.16 | \$ 45.00 |
| GUMPERT KARELLA A | 002-107-06-01311 ORIGINAL TOWNSITE OF ANCHORAGE BLK 17 LT 9A TURNAGAIN ARMS / UNIT 106 | 2019 | \$ 98.51 | \$ 3.23 | |
| | | 2020 | \$ 1,626.21 | \$ 208.75 | \$ 45.00 |
| GUMPERT KARELLA A | 002-138-50-02817 THIRD ADDN TO TOWNSITE OF ANCHORAGE BLK 16C LT 2A 1201 DENALI / UNIT 214 | 2020 | \$ 1,052.27 | \$ 130.38 | \$ 45.00 |
| GUSTIN SHON K & MELINDA A | 006-281-35-00014 COLLEGE GATE EAST #3 BLK 7 LT 15 | 2020 | \$ 1,851.08 | \$ 229.36 | \$ 45.00 |
| GUTIERREZ MOISES JR | 016-161-28-00011 HIGHLAND BLK 1 LT 12 | 2020 | \$ 1,951.11 | \$ 250.46 | \$ 45.00 |
| GUTIERREZ MOISES JR | 014-293-33-00014 MOOREHAND #4 LT 6 | 2019 | \$ 8,582.45 | \$ 1,743.29 | \$ 45.00 |
| | | 2020 | \$ 8,956.98 | \$ 1,149.79 | \$ 45.00 |
| GUZMAN ALMA LETICIA JIMENEZ | 002-162-55-00018 THIRD ADDN TO TOWNSITE OF ANCHORAGE BLK 27B LT 11 E2 | 2018 | \$ 1,207.04 | \$ 328.52 | \$ 140.00 |
| | | 2019 | \$ 1,276.08 | \$ 259.20 | \$ 45.00 |
| | | 2020 | \$ 1,333.80 | \$ 171.21 | \$ 45.00 |
| HA HAG-LAN | 001-194-02-00014 SIMONSON ESTATE BLK A LT 19 | 2016 | \$ 2,531.29 | \$ 674.68 | |
| | | 2017 | \$ 2,662.19 | \$ 709.57 | |
| | | 2018 | \$ 4,892.12 | \$ 1,313.11 | \$ 140.00 |
| | | 2019 | \$ 5,128.86 | \$ 1,041.78 | \$ 45.00 |
| | | 2020 | \$ 5,259.96 | \$ 675.21 | \$ 45.00 |
| HAAG KELLY M | 008-031-61-01313 T13N R3W SEC 28 SM LT 20 COUNTRY SQUARE PHASE 1 / UNIT 505 | 2020 | \$ 1,308.15 | \$ 162.09 | \$ 45.00 |



Publishes March 10, 17, 24, 31

HABERMANN DONNA

2021 Property Tax Special Assessment Foreclosure

Anchorage Daily News

002-184-34-00017 CENTER
BLK 3 LT 12

2018 \$ 5,844.96 \$ 1,590.88 \$ 140.00
2019 \$ 5,847.06 \$ 1,187.67 \$ 45.00
2020 \$ 6,027.75 \$ 773.78 \$ 45.00

HACKENBERGER DEBORAH & LEE

051-053-13-00018 ROBINDALE
LT 11

2020 \$ 234.40 \$ 27.80 \$ 45.00

HAE WON BLUEBERRY CO LLC

014-121-47-00017 PARKWAY ESTATES
BLK 5 LT 5A

2020 \$ 5,471.23 \$ 677.91 \$ 45.00

HAE WON CHERRY CO LLC

003-251-14-00015 GREEN ACRES
BLK 10 LT 3 N 100'

2020 \$ 7,000.00 \$ 867.33 \$ 45.00

HAE WON KUNKANG LLC

009-141-04-00013 INDUSTRIAL PARK 4000
BLK 8 LT 8

2020 \$ 3,660.26 \$ 453.53 \$ 45.00

HAGGE HALE

051-316-13-00019 T16N R2W SEC 25 SM
LT 150B

2020 \$ 2,212.21 \$ 283.98 \$ 45.00

HAHN ALASKA PROPERTY TRUST
HAHN DANA JAY & DEBORAH MANGL

050-671-43-00015 MANOR
LT 1

2020 \$ 450.32 \$ 7.78 \$ 45.00

HAKEN KYLE & ASHLEY BARBARA

050-354-07-00013 SUNNY VALLEY
LT 23

2020 \$ 410.16 \$ 50.83 \$ 45.00

HAKEN RAYMOND

050-154-16-00018 RAYMOND TEDROW
BLK 3 LT 3

2020 \$ 1,580.43 \$ 195.81 \$ 45.00

HAKEN RAYMOND A & BARBARA J

050-154-12-00017 G A PHILLIPS ADDITION
BLK 2 LT 37

2020 \$ 1,678.11 \$ 207.92 \$ 45.00

HALE DONNA J

006-246-12-00014 PROSPERITY ESTATES
BLK 1 LT 3
PARKRIDGE PHASE 1 / UNIT 6027

2019 \$ 1,778.33 \$ 106.23
2020 \$ 1,910.07 \$ 245.19 \$ 45.00

HALE LAWRENCE C & JAN S

020-181-31-00017 PENNINGTON PARK
BLK 3 LT 4

2020 \$ 806.54 \$ 103.54 \$ 45.00

HALE URSULA L

014-922-63-00015 CHUGACH ESTATES
BLK 2 LT 32A

2020 \$ 50.63 \$ 6.27 \$ 45.00

HALL ALICIA

076-021-22-00017 ALYESKA #1
BLK 18 LT 10

2020 \$ 2,020.95 \$ 250.41 \$ 45.00

HALL BARBARA R

004-142-14-00015 SAXTON
BLK 7 LT 13

2020 \$ 1,686.74 \$ 208.99 \$ 45.00

HALL JOHN L & CAROL V

075-181-25-00012 ALYESKA BASIN #6
BLK 22 LT 19

2020 \$ 1,244.53 \$ 154.20 \$ 45.00

HALL JOHN L & CAROL V

075-181-28-00017 ALYESKA BASIN #6
BLK 26 LT 4

2020 \$ 994.80 \$ 123.26 \$ 45.00

HALL LESLIE H & WILLIAM R

006-282-63-00015 COLLEGE GATE EAST #2
BLK 8 LT 18

2019 \$ 1,866.05 \$ 378.83 \$ 45.00
2020 \$ 2,004.13 \$ 257.28 \$ 45.00

HALL ROBERT HENRY &
HALL JESSIE HAROLD JR 50% EACH

051-122-44-00016 LAKE HILL ACRES #6
BLK 8 LT 3

2020 \$ 597.48 \$ 74.03 \$ 45.00

HALL ROLAND H

051-082-01-00012 T15N R1W SEC 5 SM
LT 97

2020 \$ 3,123.74 \$ 400.99 \$ 45.00

HALLORAN SEAN

014-164-07-00011 DEE ESTATES
LT 7

2020 \$ 5,005.17 \$ 642.50 \$ 45.00

HAMILTON CONSTRUCTION LLC

009-242-28-00018 SPRUCE HEIGHTS #1
BLK 5 LT 5

2019 \$ 40,915.36 \$ 8,311.08 \$ 45.00
2020 \$ 42,925.13 \$ 5,510.35 \$ 45.00

HANNAH DONALD G & BARBARA D

016-271-29-00016 HILLCREST
BLK 3 LT 2

2020 \$ 903.01 \$ 112.50 \$ 45.00

HANNAH DONALD G & BARBARA D

016-271-45-00012 HILLCREST
BLK 8 LT 6

2020 \$ 2,140.92 \$ 265.26 \$ 45.00

HANNON DAVID

006-122-44-00012 MULDOON HEIGHTS
BLK 1 LT 7

2020 \$ 4,239.94 \$ 525.24 \$ 45.00

HANS CAROLYN A

015-521-25-00013 RONS
LT 2

2020 \$ 192.12 \$ 4.59 \$ 45.00

HANSEN CHRISTINE E TRUST
HANSEN CHRISTINE E TRUSTEE &
HANSEN CHRISTINE E 50% EACH

067-291-12-00018 T14N R1E SEC 30 & 31 SM
N25W4SE4, SE4SW4SE4, S2SE4SE4,
NE4NE4 PTN

2020 \$ 90.00 \$ 11.15 \$ 45.00



| | | | | | | |
|-------------------------------------------------------------------|------------------|------------------------------------------------------------|--------------|----------------------------|------------------------|----------------------|
| HANSON GARY H | 050-124-16-00011 | WALTER G RIPPPEL ADDITION BLK 7 LT 9 | 2020 | \$ 29.43 | \$ 3.64 | \$ 45.00 |
| HANSON PENNY D | 006-055-03-00010 | GLENNPHILL LT 1 | 2020 | \$ 2,122.11 | \$ 272.41 | \$ 45.00 |
| HANSON REVOCABLE TRUST HANSON PAUL M & LYNNE E/ CO-TRUSTEES | 010-051-23-00011 | GLEN PARK ESTATES BLK 1 LT 3 | 2020 | \$ 6,805.80 | \$ 869.83 | \$ 45.00 |
| HANSTEN JANET FAMILY TRUST | 005-162-27-05012 | SHERWOOD NORTH TR-A1 THE VILLAGE PHASE 2 / UNIT 4290 | 2020 | \$ 686.57 | \$ 85.07 | \$ 45.00 |
| HANUSKE SARAH | 014-202-57-00014 | VANS BLK 5 LT 7D | 2020 | \$ 60.53 | \$ 7.50 | \$ 45.00 |
| HANUSKE SARAH | 014-202-58-00012 | VANS BLK 5 LT 7C | 2020 | \$ 60.53 | \$ 7.50 | \$ 45.00 |
| HARDIN LORIE A | 002-144-03-00016 | SOUTH ADDN TO TOWNSITE OF ANCHORAGE BLK 228 LT 6 S48' | 2020 | \$ 4,952.90 | \$ 613.69 | \$ 45.00 |
| HARDING ROBERT & FEL FAMILY TRUST HARDING R D & F Y/ TRUSTEES | 019-171-46-00019 | DISCOVERY HEIGHTS PHASE 3 BLK 3 LT 9 | 2020 | \$ 362.00 | \$ 44.85 | \$ 45.00 |
| HARDING ROBERT & FEL FAM TRUST HARDING R D & F Y/ TRUSTEES | 012-051-76-00016 | BELLA VISTA #1 LT 16A | 2020 | \$ 526.79 | \$ 66.27 | \$ 45.00 |
| HARDING ROBERT & FEL FAMILY TRUST HARDING R D & F Y/ TRUSTEES | 009-222-17-00010 | CAMPBELL PARK ACRES LT 18 S25E2 | 2020 | \$ 110.22 | \$ 13.66 | \$ 45.00 |
| HARDING ROBERT & FEL FAMILY TRUST HARDING R D & F Y/ TRUSTEES | 009-222-18-00018 | CAMPBELL PARK ACRES LT 18 N75 E2 | 2020 | \$ 256.96 | \$ 31.85 | \$ 45.00 |
| HARDING ROBERT IRREVOCABLE TRUST | 013-051-77-00014 | BELLA VISTA #1 LT 16C | 2020 | \$ 191.14 | \$ 23.68 | \$ 45.00 |
| HARDING ROBERT IRREVOCABLE TRUST | 013-051-27-00019 | BELLA VISTA #1 LT 15A | 2020 | \$ 1,097.16 | \$ 135.95 | \$ 45.00 |
| HARDMAN JOHN E & RANEY E | 004-142-15-00012 | SAXTON BLK 7 LT 12 | 2019 2020 | \$ 4,189.79 \$ 4,454.55 | \$ 851.04 \$ 571.83 | \$ 45.00 \$ 45.00 |
| HARDY WILEY J & SELESTINE D | 006-282-50-00017 | FOXHALL #4 BLK 2 LT 23 | 2020 | \$ 2,540.55 | \$ 428.70 | \$ 45.00 |
| HARJEHAUSEN IVAN G & GLORIA L | 050-232-59-00012 | EAGLE RIVER HEIGHTS NORTH BLK 12 LT 7 | 2020 | \$ 424.35 | \$ 52.59 | \$ 45.00 |
| HARLEY KEITH R & GAIL R | 051-115-01-00010 | PETERS CREEK BLK 3 LT 1 | 2020 | \$ 638.84 | \$ 82.00 | \$ 45.00 |
| HARMAN BRANDON K TESTAMENTARY TRUST | 005-161-71-02416 | RUSSIAN JACK #1 BLK 22 LT 1 MOUNTAIN ASH / UNIT D-06 | 2020 | \$ 679.22 | \$ 84.16 | \$ 45.00 |
| HARMAN BRANDON K TESTAMENTARY TRUST HARMAN BRANDON K / TRUSTEE | 005-161-71-03010 | RUSSIAN JACK #1 BLK 22 LT 1 MOUNTAIN ASH / UNIT D-02 | 2020 | \$ 970.43 | \$ 120.24 | \$ 45.00 |
| HARNE JAMES D & BEATRICE | 090-021-45-00010 | US SURVEY 3201 LT 3B T10N R1W SEC 9 5M | 2020 | \$ 67.24 | \$ 8.33 | \$ 45.00 |
| HARNE JAMES D & BEATRICE R | 090-021-44-00013 | US SURVEY 3201 LT 3A T10N R1W SEC 9/10 5M | 2020 | \$ 83.93 | \$ 10.39 | \$ 45.00 |
| HARR DAVID A | 015-192-42-00018 | WOODBOURNE TRAILS LT 6A | 2020 | \$ 272.09 | \$ 5.92 | \$ 45.00 |
| HARRIS CHET A & DARCY B | 004-126-09-00018 | GRANDVIEW GARDENS BLK 2 LT 11 | 2020 | \$ 57.46 | \$ 7.12 | \$ 45.00 |
| HARRIS CHET A & DARCY B | 004-126-08-00010 | GRANDVIEW GARDENS BLK 2 LT 11A | 2020 | \$ 77.55 | \$ 9.62 | \$ 45.00 |
| HARRIS F J & PRISCILLA | 007-093-49-00013 | REFLECTION LAKE BLK 4 LT 4 | 2019 2020 | \$ 4,678.96 \$ 5,001.75 | \$ 950.42 \$ 642.07 | \$ 45.00 \$ 45.00 |
| HARRIS TIMOTHY W & SHIRLEY C | 004-036-51-00011 | MOUNTAIN VIEW BLK 12 LT 4 M3 E2 | 2020 | \$ 4,760.64 | \$ 611.11 | \$ 45.00 |
| HARSH THOMAS M & NANCY L | 050-232-45-00011 | EAGLE RIVER HEIGHTS NORTH BLK 12 LT 5 | 2020 | \$ 948.65 | \$ 117.54 | \$ 45.00 |

2021-036427-0

Page 43 of 114



| | | | | | | |
|-------------------------------------------------------------------------------------------|------------------|----------------------------------------------------------------------|------|--------------|-------------|----------|
| HARTMAN-GREGORY | 051-092-62-00013 | SHAWN LT-2 | 2020 | \$ 2,311.78 | \$ 296.76 | \$ 45.00 |
| HARVEY SYLENDIA M | 019-171-05-00015 | SOUTHPORT #1 BLK 4 LT 8 | 2019 | \$ 701.10 | \$ 61.30 | \$ 45.00 |
| | | | 2020 | \$ 11,460.42 | \$ 1,471.15 | \$ 45.00 |
| HASTIE JOAN ELVINA | 010-208-34-00014 | LINCOLN PARK BLK 9 LT 10B | 2019 | \$ 3,097.93 | \$ 629.26 | \$ 45.00 |
| | | | 2020 | \$ 3,244.90 | \$ 416.56 | \$ 45.00 |
| HASTINGS-JEFFREY H & LORI E | 015-051-72-00013 | SPRING HILLS ESTATES #1 BLK 1 LT 2 | 2020 | \$ 744.79 | \$ 92.28 | \$ 45.00 |
| HAUKEDALEN-MICHAEL D | 020-571-08-00017 | RABBIT CREEK VIEW & HEIGHTS BLK 7H LT 7A | 2020 | \$ 33.58 | \$ 4.16 | \$ 45.00 |
| HAUKEDALEN-MICHAEL D | 020-571-16-00010 | RABBIT CREEK VIEW & HEIGHTS BLK 7H LT 15A | 2020 | \$ 26.04 | \$ 3.23 | \$ 45.00 |
| HAUTH JOHN & SUSAN | 018-032-10-00010 | OCEANVIEW NORTH #3 BLK 15 LT 10 | 2020 | \$ 2,672.73 | \$ 331.16 | \$ 45.00 |
| HAWLEY KRISTIN | 012-511-20-00018 | LAKEVIEW TERRACE #1 BLK 2 LT 20 | 2019 | \$ 3,592.65 | \$ 701.21 | \$ 45.00 |
| | | | 2020 | \$ 3,488.40 | \$ 447.79 | \$ 45.00 |
| HAYDEN BRIAN K & JADE G | 009-171-28-00019 | BANGROFF BLK 2 LT 4 | 2020 | \$ 1,929.74 | \$ 239.10 | \$ 45.00 |
| HEBERT JANELL L | 010-125-12-00016 | CONROY RUSHTON BLK 2 LT 3 | 2019 | \$ 3,224.88 | \$ 655.04 | \$ 45.00 |
| | | | 2020 | \$ 3,385.80 | \$ 434.62 | \$ 45.00 |
| HEBERT JEAN J | 001-151-60-00418 | CHESTER BLK 3 LT 8 E75' WESTCHESTER VIEW / UNIT 4 | 2020 | \$ 8,324.28 | \$ 1,068.56 | \$ 45.00 |
| HEBERT JEAN J | 001-151-61-00218 | CHESTER BLK 2 LT 9 WESTCHESTER VIEW / UNIT 2 | 2020 | \$ 7,821.64 | \$ 1,004.04 | \$ 45.00 |
| HEDLUND-THOMAS A & ALICE A | 009-291-23-04613 | SOUTHTOWN INDUSTRIAL PARK TR A2 FOXTREE / UNIT 6-F | 2020 | \$ 1,100.39 | \$ 136.35 | \$ 45.00 |
| HEGNA JEREMY & TRACEY | 012-561-54-00012 | CONCORD HILL BLK 4 LT 52 | 2020 | \$ 2,823.54 | \$ 322.12 | \$ 45.00 |
| HEIKES LISA L | 012-391-13-00713 | STONEGATE TOWNHOUSE #2 BLK 2 LT 1 STONEGATE PHASE 1 / UNIT 166 | 2020 | \$ 1,493.50 | \$ 170.38 | \$ 45.00 |
| HEINRICH FAMILY TRUST HEINRICH T G SR & M J / TTES | 012-064-60-00014 | HIGHLAND PARK BLK 4 LT 3A | 2020 | \$ 36.00 | \$ 4.46 | \$ 45.00 |
| HELGESON LARRY A & JUDITH E | 006-205-16-00013 | FOOTHILLS EAST BLK 2 LT 16 | 2020 | \$ 113.03 | \$ 2.46 | \$ 45.00 |
| HELMS LORRAINE P | 010-181-19-00014 | WISPEN LAKE MANOR BLK 1 LT 5 | 2019 | \$ 564.05 | \$ 16.00 | |
| | | | 2020 | \$ 7,164.90 | \$ 919.75 | \$ 45.00 |
| HELMES BRIAN & MOBLEY SAMANTHA 50% EACH | 011-163-17-00016 | LAKEVIEW PARK LT 9A | 2020 | \$ 1,048.15 | \$ 128.87 | \$ 45.00 |
| HENDERSON CARL M | 015-133-15-00018 | PROSPECT HEIGHTS BLK 1 LT 9 | 2020 | \$ 466.53 | \$ 57.80 | \$ 45.00 |
| HENDERSON DAVID M & NICOLE R 50% & WOODS STOWMAN AUTUMN LOTTIE & PIERCE PATRICK 50% | 003-115-05-00010 | THIRD ADDN TO TOWNSITE OF ANCHORAGE BLK 3C LT 9 | 2020 | \$ 1,432.98 | \$ 183.96 | \$ 45.00 |
| HENDERSON WILLIAM D JR | 006-093-25-00014 | TURPIN BLK 2 LT 14 | 2020 | \$ 4,088.61 | \$ 524.84 | \$ 45.00 |
| HENDRICKS ANN & ROY L | 014-071-28-00014 | CAMPBELL HEIGHTS BLK 2 LT 10B | 2019 | \$ 1,238.46 | \$ 251.55 | \$ 45.00 |
| | | | 2020 | \$ 1,236.34 | \$ 158.71 | \$ 45.00 |
| HENKELS DANIEL | 018-332-02-00011 | KENAI VIEW LT 5 | 2020 | \$ 652.28 | \$ 83.72 | \$ 45.00 |
| HENNING JOANNE MARIE | 012-242-92-00018 | HENNING LT 18 | 2020 | \$ 1,774.13 | \$ 219.82 | \$ 45.00 |
| HENRY VERNON E | 011-141-44-00015 | DELVIEW BLK 2 LT 18 | 2020 | \$ 1,032.86 | \$ 132.58 | \$ 45.00 |



Publishes March 10, 17, 24, 31

2021 Property Tax Special Assessment Foreclosure

Anchorage Daily News

| | | | | | | |
|------------------------------------------------------------------|------------------|-----------------------------------------------------------|------|--------------|-----------|----------|
| HERFINDAHL LESHINE | 075-092-49-00012 | SNOW VALLEY LT 23E | 2020 | \$ 4,130.81 | \$ 35.10 | \$ 45.00 |
| HERMAN WILLIAM G & BRANCH PHYLLIS K | 003-264-42-00019 | EASTRIDGE #3 BLK 1 LT 11 | 2020 | \$ 47.28 | \$ 5.86 | \$ 45.00 |
| HERMON JON H & VICTORIA M S | 050-241-39-00015 | PALOS VERDES BLK 2 LT 17 | 2020 | \$ 2,050.27 | \$ 254.04 | \$ 45.00 |
| HERNANDEZ NICHOLAS & CANDELARIO LORENA LEON | 012-143-08-00015 | WINDSOR VILLAGE BLK 2 LT 9 | 2019 | \$ 3,965.66 | \$ 805.52 | \$ 45.00 |
| | | | 2020 | \$ 4,175.82 | \$ 536.04 | \$ 45.00 |
| HERNANDEZ SERGIO J | 006-032-34-00014 | SZEWC LT 2 | 2020 | \$ 3,356.73 | \$ 415.91 | \$ 45.00 |
| HERR GEORGE A JR & JOYCE A | 050-931-52-00014 | EAGLE POINTE PH 4 BLK 3 LT 17 | 2020 | \$ 354.67 | \$ 7.71 | \$ 45.00 |
| HERRON JAMES R & N YVONNE | 005-022-35-00013 | FAIRVIEW BLK 2 LT 16 | 2020 | \$ 2,106.72 | \$ 270.44 | \$ 45.00 |
| HESLER NACOLE | 014-161-74-00017 | CANDYWINE LT 4 | 2020 | \$ 3,044.66 | \$ 377.25 | \$ 45.00 |
| HESSON SANDRA K | 001-225-59-00016 | RICHARD E WHITE LT 9 (OF SIMONSON HOMESTEAD LT 18A) | 2020 | \$ 129.53 | \$ 2.82 | \$ 45.00 |
| HEWES LARRY R & SOOK J | 010-075-22-00012 | COLUMBIA PARK BLK 1 LT 56A | 2020 | \$ 4,179.24 | \$ 536.48 | \$ 45.00 |
| HF REALTY LLC | 016-284-08-00013 | DIAMOND-WILLOW ESTATES TR D | 2020 | \$ 11,314.95 | \$ 246.03 | \$ 45.00 |
| HICKEY JAMES | 051-141-57-00018 | DELUCIA LTS 2A & 3A | 2019 | \$ 3,733.54 | \$ 48.39 | |
| | | | 2020 | \$ 6,590.66 | \$ 846.03 | \$ 45.00 |
| HICKEY ROBERT J | 003-142-35-00011 | THIRD ADDN TO TOWNSITE OF ANCHORAGE BLK 24D LT 10 | 2019 | \$ 2,210.56 | \$ 449.02 | \$ 45.00 |
| | | | 2020 | \$ 2,305.08 | \$ 295.89 | \$ 45.00 |
| HICKEY ROBERT JOSEPH & ORR-HICKEY LISA FANNIE | 003-142-34-00014 | THIRD ADDN TO TOWNSITE OF ANCHORAGE BLK 24D LT 9 | 2019 | \$ 753.67 | \$ 13.02 | |
| | | | 2020 | \$ 1,965.82 | \$ 252.35 | \$ 45.00 |
| HIGDON KENNETH LEON & DEBRA | 006-103-21-00010 | CREEKSIDE PARK #1 LT 45 | 2019 | \$ 3,168.60 | \$ 643.61 | \$ 45.00 |
| | | | 2020 | \$ 3,296.88 | \$ 423.21 | \$ 45.00 |
| HIGGINS WILLIAM S | 014-922-65-00010 | CHUGACH ESTATES BLK 2 LT 33A | 2020 | \$ 3,714.13 | \$ 476.78 | \$ 45.00 |
| HIGH DEE | 041-022-54-00010 | TUXEDNI PARK WEST TR A | 2020 | \$ 314.61 | \$ 40.38 | \$ 45.00 |
| HIGH DEE | 041-022-55-00017 | TUXEDNI PARK WEST TR B | 2020 | \$ 524.89 | \$ 67.37 | \$ 45.00 |
| HIGH DEE | 041-022-28-00011 | END OF THE ROAD TR B | 2020 | \$ 1,582.58 | \$ 203.16 | \$ 45.00 |
| HIGH DENNIS D & GAIL R | 041-022-17-00013 | END OF THE ROAD TR A | 2020 | \$ 3,974.63 | \$ 510.21 | \$ 45.00 |
| HIGH DENNIS DEE & GAIL R | 018-252-39-00013 | SONNEY VIEW LT 105A | 2020 | \$ 1,565.20 | \$ 200.92 | \$ 45.00 |
| HIGH GAIL REARICK & DENNIS DEE | 006-292-09-00016 | WONDER PARK BLK 4 LT 4 | 2020 | \$ 2,819.79 | \$ 361.97 | \$ 45.00 |
| HIGHLANDERS LLC | 051-881-02-00015 | WALLACE BROTHERS MOUNTAIN TR C | 2020 | \$ 60.73 | \$ 7.62 | \$ 45.00 |
| HIGHLANDERS LLC | 051-922-05-00010 | WALLACE BROTHERS MOUNTAIN LT 20 | 2020 | \$ 23.26 | \$ 2.89 | \$ 45.00 |
| HIGHLANDERS LLC 66.67% & WALLACE BROTHERS MOUNTAIN LLC 33.33% | 051-922-02-00015 | WALLACE BROTHERS MOUNTAIN LT 28 | 2020 | \$ 22.21 | \$ 2.75 | \$ 45.00 |
| HIGHLANDERS LLC 66.67% & WALLACE BROTHERS MOUNTAIN LLC 33.33% | 051-922-06-00018 | WALLACE BROTHERS MOUNTAIN LT 13 | 2020 | \$ 22.62 | \$ 2.80 | \$ 45.00 |
| HIGHPORT LLC | 001-035-44-00011 | ORIGINAL TOWNSITE OF ANCHORAGE BLK 13 LT 5A | 2020 | \$ 6,745.95 | \$ 865.96 | \$ 45.00 |
| HILDEBRAND ANNE M | 010-131-05-00018 | BROADMOOR ESTATES #2 BLK 9 LT 22 | 2020 | \$ 825.34 | \$ 103.49 | \$ 45.00 |



| | | | | | |
|------------------------------------------------------------------------------------------|------------------|-----------------------------------------------------------------------------|-------------------|-------------|-----------|
| HILDEBRAND-RICKIE-L | 007-011-26-00013 | COLLEGE HEIGHTS BLK 1 LT 9 | 2018 \$ 6,538.68 | \$ 1,779.68 | \$ 140.00 |
| | | | 2019 \$ 6,604.53 | \$ 1,341.53 | \$ 45.00 |
| | | | 2020 \$ 6,913.53 | \$ 887.48 | \$ 45.00 |
| HILL HOLLY J | 010-313-31-09613 | ALASKA LANDINGS LT 5 ALASKA LANDINGS PHASE 2 / UNIT G-202 | 2020 \$ 2,045.16 | \$ 262.54 | \$ 45.00 |
| HILL JAMES R JR & RHONDA G | 015-273-39-00715 | T12N R3W SEC 21 SM LT 1A COUNTRYSIDE / UNIT D-1 | 2020 \$ 365.01 | \$ 3.10 | \$ 45.00 |
| HILL JASON C & SHEILA M | 008-032-14-00816 | T13N R3W SEC 28 SM LT 24 COLLEGE PLACE / UNIT A204 | 2020 \$ 1,208.87 | \$ 149.80 | \$ 45.00 |
| HILL JASON C & SHEILA M | 012-371-35-01015 | BLACKBERRY LT 1 RAVENWOOD PHASE 1 / UNIT A10 | 2020 \$ 1,099.53 | \$ 136.23 | \$ 45.00 |
| HILL JESSE ALLEN | 012-381-87-00114 | GLENN HAVEN TR C GLENN HAVEN PHASE 2 / UNIT C-1 | 2020 \$ 56.16 | \$ 0.87 | \$ 45.00 |
| HILLBORN JOHN R | 014-021-34-00017 | DOWLING LT 15A | 2020 \$ 889.24 | \$ 11.52 | \$ 45.00 |
| HILLMAN ALEXANDER R | 009-103-02-00017 | WANDERNESS LT 2 | 2020 \$ 2,634.26 | \$ 326.40 | \$ 45.00 |
| HINSON TIMOTHY D & ROSEMARIE R | 006-031-58-01210 | T13N R3W SEC 13 SM LT 19C VICTORIA HILLS PHASE 2 / UNIT E-1 | 2020 \$ 813.11 | \$ 100.75 | \$ 45.00 |
| HLONGWANE SYLVETRIE S | 051-262-02-11211 | T15N R3W SEC 36 SM LT 8 REM OF N2 & LT 7 REM FIRE EAGLE / UNIT 112 | 2020 \$ 3,134.47 | \$ 402.36 | \$ 45.00 |
| HODGE JIMMY S H & CATHERINE T | 018-161-03-00012 | HUFFMAN #1 BLK 1 LT 2 | 2020 \$ 105.84 | \$ 13.11 | \$ 45.00 |
| HODSON PAIGE | 004-143-03-00016 | CITY VIEW #3 BLK 8 LT 14 | 2020 \$ 2,104.16 | \$ 260.71 | \$ 45.00 |
| HOFF CHARLES A | 006-302-06-00019 | WONDER PARK #7 BLK 11 LT 6 | 2020 \$ 1,544.13 | \$ 198.23 | \$ 45.00 |
| HOFF CHARLES A JR | 006-302-07-00017 | WONDER PARK #7 BLK 11 LT 5 | 2020 \$ 4,552.02 | \$ 584.33 | \$ 45.00 |
| HOFFER KATHRYN REVOCABLE TRUST HOFFER KATHRYN MARIE / TRUSTEE | 003-021-71-01812 | NORTHPOINTE BLUFF BLK 3 LT 12 NORTHPOINTE BLUFF CONDOS ONE / UNIT 18 | 2020 \$ 917.42 | \$ 113.67 | \$ 45.00 |
| HOFFMAN ERICA AKA VINALES ERICA L | 012-272-93-01319 | K & N TR 1 COUNTRY OAKS / UNIT 13 | 2019 \$ 1,671.34 | \$ 339.49 | \$ 45.00 |
| | | | 2020 \$ 1,586.88 | \$ 203.70 | \$ 45.00 |
| HOFFMAN FRANK A | 011-141-21-00013 | DELVIEW BLK 1 LT 13 | 2020 \$ 900.00 | \$ 111.51 | \$ 45.00 |
| HOFFMAN GARY A & DAVIS MELODY ELLEN | 015-043-90-00012 | BIRCH RUN BLK 1 LT 4A | 2020 \$ 258.21 | \$ 31.99 | \$ 45.00 |
| HOFFMAN GEORGE A & SANDRA | 009-171-10-00017 | BANCROFT BLK 1 LT 1 | 2020 \$ 4,699.08 | \$ 599.39 | \$ 45.00 |
| HOGERHEIDE FAMILY LIVING TRUST SANDVIK C L & REDICK K A & HUTCHINGS C S / TRUSTEES | 002-107-06-04513 | ORIGINAL TOWNSITE OF ANCHORAGE BLK 17 LT 9A TURNAGAIN ARMS / UNIT 407 | 2020 \$ 1,687.77 | \$ 216.66 | \$ 45.00 |
| HOKA LLC | 003-102-26-00015 | ORIGINAL TOWNSITE OF ANCHORAGE BLK 47 LT 6 | 2020 \$ 11,601.50 | \$ 1,437.47 | \$ 45.00 |
| HOKAMA FRED | 005-062-54-02618 | AUSTALASKA BLK 3 LT 18A1 SANTA FE PHASE 2 / UNIT W307 | 2020 \$ 62.31 | \$ 1.35 | \$ 45.00 |
| HOLLOWAY JERAMY & ALBIN ALMA A | 050-402-13-00018 | T13N R1W SEC 6 SM LT 3 N2 | 2020 \$ 581.39 | \$ 74.64 | \$ 45.00 |
| HOLLOWAY JERAMY & ALBIN ALMA A | 050-412-38-00014 | T13N R1W SEC 1 SM N2NE4NE4 | 2020 \$ 1,268.75 | \$ 162.87 | \$ 45.00 |

2021 - 036427 - 0

Page 46 of 114



Publishes March 10, 17, 24, 31

2021 Property Tax Special Assessment Foreclosure

Anchorage Daily News

| | | | | | | |
|---------------------------------------------------------------------------------------------|------------------|------------------------------------------------------------|------|--------------|-------------|----------|
| HOLLOWAY JERAMY & ALMA | 078-141-24-00017 | SOUTHFORK NORTH BLK 4 LT 10 | 2020 | \$ 5,648.13 | \$ 725.04 | \$ 45.00 |
| HOLLEMAN-DONNA & SAM-ANDREW | 015-202-35-00019 | TALLUS-WEST #1 BLK 5 LT 15 | 2020 | \$ 40.00 | \$ 4.96 | \$ 45.00 |
| HOLLIS BOBBY G & MARY A | 004-156-25-00011 | ANCHOR PARK BLK 9 LT 13 | 2019 | \$ 643.94 | \$ 130.81 | \$ 45.00 |
| | | | 2020 | \$ 737.37 | \$ 94.65 | \$ 45.00 |
| HOLLOWAY-GLENN & CONNIE | 050-441-23-00015 | T13N-R1E-SEC-15-SM SW4SW4SE4NW4 | 2020 | \$ 308.41 | \$ 38.22 | \$ 45.00 |
| HOLMES BRIAN PROPERTY MANAGEMENT | 005-063-05-00010 | AUSTRALASKA BLK 1 LT 5 | 2019 | \$ 6,712.50 | \$ 1,363.48 | \$ 45.00 |
| | | | 2020 | \$ 6,841.71 | \$ 878.27 | \$ 45.00 |
| HOLMES BRIAN PROPERTY MANAGEMENT | 010-222-05-00015 | BIRCHWOOD PARK BLK D LT 5 | 2019 | \$ 5,457.69 | \$ 1,108.58 | \$ 45.00 |
| | | | 2020 | \$ 5,843.07 | \$ 750.05 | \$ 45.00 |
| HOLNESS ALLAN D | 005-062-29-00012 | AUSTRALASKA BLK 2 LT 5 | 2020 | \$ 5,831.51 | \$ 742.49 | \$ 45.00 |
| HOLZMUELLER CARL | 013-063-45-00016 | CAMPBELL GLEN #3 BLK 2 LT 35 | 2020 | \$ 1,768.15 | \$ 226.88 | \$ 45.00 |
| HOMAN-CHRIST E & CATHERINE S | 015-285-31-00013 | MEADOW WOOD BLK 1 LT 47 | 2020 | \$ 307.29 | \$ 6.68 | \$ 45.00 |
| HOMESTEAD PROPERTIES LLC | 009-294-05-00017 | HANSON ACRES #1 BLK 1 LT 19 | 2020 | \$ 2,120.40 | \$ 272.20 | \$ 45.00 |
| HONRUD DUANE E | 050-191-36-00018 | MEADOW BROOK BLK 1 LT 4 | 2020 | \$ 260.89 | \$ 5.67 | \$ 45.00 |
| HOOD-ERMA J TRST 50% & HOOD RODNEY S TRST 25% & PLETTEZ BRENDEN TRST 25% HOOD EJ/TTE | 003-216-07-00012 | COLLEGE VILLAGE #6 BLK 16 LT 4 | 2020 | \$ 960.58 | \$ 120.13 | \$ 45.00 |
| HOOD MICHAEL D & JENNY K | 019-152-10-00015 | TIMBERLANE PARK #2 LT 21 | 2018 | \$ 2,413.12 | \$ 52.47 | |
| | | | 2019 | \$ 4,595.52 | \$ 933.46 | \$ 45.00 |
| | | | 2020 | \$ 2,108.44 | \$ 270.65 | \$ 45.00 |
| HOOD-RICHARD L & ERMA J | 012-176-47-00013 | SHERWOOD ACRES BLK 1 LT 11 | 2020 | \$ 1,095.36 | \$ 135.72 | \$ 45.00 |
| HOOD-ROBERT A & ANNETTE V | 020-482-29-00011 | GOLDENVIEW PARK PH F1A BLK 11 LT 87 | 2020 | \$ 2,516.24 | \$ 425.68 | \$ 45.00 |
| HOE-VIRGIL D LIVING TRUST | 015-072-19-00010 | SUMMIT ESTATES BLK 1 LT 1 | 2020 | \$ 196.29 | \$ 24.22 | \$ 45.00 |
| HOOPER L ZACH | 005-016-41-00013 | NELS KLEVEN BLK 11 LT 2 53 W2 | 2020 | \$ 2,030.12 | \$ 288.99 | \$ 45.00 |
| HOPGOOD ELIZABETH A | 012-353-10-00016 | RAE ANN BLK 3 LT 6 | 2020 | \$ 1,916.92 | \$ 246.08 | \$ 45.00 |
| HOPKINS-TIMOTHY | 009-232-18-00010 | CAMPBELL PARK ACRES LT 49D | 2020 | \$ 2,483.78 | \$ 307.75 | \$ 45.00 |
| HORN-FRANCIS BERNARD-KAIPO JR & CRISTOBAL-JEROME T 50% EACH | 005-162-38-02116 | SHERWOOD-NORTH TR-A2 THE VILLAGE PHASE 1 / UNIT 4526 | 2020 | \$ 1,740.78 | \$ 223.46 | \$ 45.00 |
| HORNAK LIVING TRUST HORNAK MAX JOSEPH & MACKEY-HORNAK AMY CO-TTEES | 020-092-57-00011 | PARK PLACE LT 11 | 2019 | \$ 1,511.27 | \$ 12.84 | |
| | | | 2020 | \$ 11,159.16 | \$ 1,432.47 | \$ 45.00 |
| HORTON-SIENNA AKA-SHIELDS-SIENNA | 020-092-39-00019 | LOMA ESTATES BLK 3 LT 5 | 2020 | \$ 2,501.04 | \$ 449.42 | \$ 45.00 |
| HORTON-SIENNA AKA-SHIELDS-SIENNA | 020-094-02-00013 | LOMA ESTATES BLK 3 LT 6A | 2019 | \$ 2,300.00 | \$ 9.27 | |
| | | | 2020 | \$ 20,700.30 | \$ 2,657.27 | \$ 45.00 |
| HORTON-THOMAS | 014-041-46-00019 | MURRAY BLK 8 LT 12 | 2019 | \$ 1,845.33 | \$ 60.59 | |
| | | | 2020 | \$ 4,642.66 | \$ 595.96 | \$ 45.00 |
| HOISTETLER-CHARLES & PAULETTE 50% & HOISTETLER-MITCHELL KATHRYN & MITCHELL-CHANCE 50% | 007-173-28-00017 | FOXHALL SOUTH LT 9 | 2020 | \$ 1,096.22 | \$ 126.27 | \$ 45.00 |
| HOUNCHELL-JONATHAN & MCGLELLAND-KATELYN | 050-521-61-00014 | VALLEY VIEW ESTATES #1 BLK 1 LT 8 | 2020 | \$ 1,426.27 | \$ 183.08 | \$ 45.00 |
| HOUSTON JAMIE-LOUISE | 001-192-24-00012 | PARK BLK Q LT 15 / UNIT 1 | 2020 | \$ 3,294.22 | \$ 408.18 | \$ 45.00 |

2021-036427-0

Page 47 of 114



| | | | | | | |
|----------------------------------------|------------------|---------------------------------------------------------------------------|------|--------------|-------------|----------|
| HOUSTON LINDA | 051-193-47-01315 | SKY MANOR LT-7A SKY MANOR / UNIT 13 | 2020 | \$ 1,749.54 | \$ 216.77 | \$ 45.00 |
| HOUSTON PAUL & LAURA | 014-182-13-02413 | LAKE OTIS INDUSTRIAL CENTER TR-D1 79TH STREET GARAGETOWN / UNIT 237 | 2020 | \$ 1,306.44 | \$ 161.87 | \$ 45.00 |
| HOWARD JOHNNY M & SUSAN J | 051-491-13-00010 | WYNTER PARK #1 BLK 1 LT 40 | 2020 | \$ 5,669.93 | \$ 727.85 | \$ 45.00 |
| HOWE LISA M REVOCABLE TRUST | 006-201-26-00011 | BRINK #1 LT 25 REM | 2019 | \$ 4,243.78 | \$ 862.01 | \$ 36.28 |
| | | | 2020 | \$ 4,502.43 | \$ 577.97 | \$ 45.00 |
| HR REDMOND COMPANY LLC | 075-131-09-00111 | GIRDWOOD INDUSTRIAL PARK PH-1 BLK 2 LT 1 | 2020 | \$ 697.57 | \$ 86.44 | \$ 45.00 |
| HRNYK KATE ELIZABETH | 078-201-06-00016 | HUNDRED HILLS 1ST ADDITION BLK 4 LT 2 | 2020 | \$ 87.72 | \$ 1.91 | \$ 45.00 |
| HUDSON WADE | 003-181-30-00010 | WOODSIDE EAST #1 LT 99 | 2020 | \$ 254.11 | \$ 6.08 | \$ 45.00 |
| HUFFSMITH JAMES R (TOD) | 004-153-10-00010 | ANCHOR PARK BLK 7 LT 10 | 2020 | \$ 3,454.78 | \$ 59.70 | \$ 45.00 |
| HUFFSMITH JAMES R (TOD) | 004-153-11-00018 | ANCHOR PARK BLK 7 LT 11 | 2020 | \$ 4,681.98 | \$ 160.86 | \$ 45.00 |
| HUFFSMITH JAMES R (TOD) | 004-153-12-00014 | ANCHOR PARK BLK 7 LT 12 | 2020 | \$ 3,483.28 | \$ 60.19 | \$ 45.00 |
| HUGGINS RICHARD D & SUSAN G | 007-053-29-00019 | CLYDE M DICKSON BLK 8 LT 13 | 2019 | \$ 748.65 | \$ 152.06 | \$ 45.00 |
| | | | 2020 | \$ 865.27 | \$ 111.06 | \$ 45.00 |
| HUGHES TOMMIE D & JANIS I | 007-105-37-00010 | SCENIC PARK ESTATES #4 BLK 4 LT 27 | 2019 | \$ 1,876.50 | \$ 381.17 | \$ 29.85 |
| | | | 2020 | \$ 2,173.42 | \$ 278.99 | \$ 45.00 |
| HUGHES WILLIAM DAVID JR | 007-145-01-02414 | T13N R3W SEC 26 S2SW4SE4SW4 PTN TUDOR EAST / UNIT 26 | 2020 | \$ 164.85 | \$ 20.43 | \$ 45.00 |
| HULSEY STEVEN M | 051-122-76-00018 | LAKE HILL ACRES #3 LT 21-A | 2020 | \$ 2,974.38 | \$ 368.53 | \$ 45.00 |
| HULT KENNETH R | 020-581-14-00019 | RABBIT CREEK VIEW & HEIGHTS BLK 2H LT 2A | 2020 | \$ 267.16 | \$ 4.63 | \$ 45.00 |
| HULTQUIST HOMES INC | 011-313-28-00013 | WESTGATE BLK 12 LT 4 | 2020 | \$ 4,220.07 | \$ 535.00 | \$ 45.00 |
| HUNDLEY WALTER R & CAMILLE CATHLEEN | 005-042-20-00013 | JUSTAMERE RANCH #3 LT 20 | 2020 | \$ 1,432.88 | \$ 182.96 | \$ 45.00 |
| HUNTER GREEN LLC | 002-163-11-00019 | THIRD ADDN TO TOWNSITE OF ANCHORAGE BLK 348 LT 17 | 2019 | \$ 7,563.22 | \$ 1,536.27 | \$ 45.00 |
| | | | 2020 | \$ 7,874.55 | \$ 1,010.84 | \$ 45.00 |
| HUNTER GREEN LLC | 001-254-40-00016 | HANSEN BLK 1 LT 5B | 2019 | \$ 12,296.17 | \$ 2,497.64 | \$ 45.00 |
| | | | 2020 | \$ 12,801.06 | \$ 1,643.24 | \$ 45.00 |
| HUNTER TIMOTHY G | 010-114-12-00010 | ESTELLE LT 3 | 2020 | \$ 292.07 | \$ 6.98 | \$ 45.00 |
| HUPP KEITH & LYNN | 051-061-52-00019 | DAWN LT 109 | 2020 | \$ 1,279.52 | \$ 164.25 | \$ 45.00 |
| HURSH JOYCE A | 007-182-55-00011 | BAXTER HEIGHTS BLK 4 LT 4 | 2019 | \$ 3,622.10 | \$ 735.74 | \$ 20.84 |
| | | | 2020 | \$ 3,813.30 | \$ 489.52 | \$ 45.00 |
| HURST DAVIS KATHY JO | 012-024-20-00516 | THE WOODLANDS TR-A1 THE WOODLANDS EAST PHASE 2 / UNIT 106 | 2020 | \$ 2,505.15 | \$ 321.58 | \$ 45.00 |
| HUSEBY KENNETH J & MARIE E | 006-211-28-00016 | CHESTER VALLEY BLK 1 LT 28A | 2020 | \$ 4,413.51 | \$ 566.56 | \$ 45.00 |
| HUSTON JESSICA ANNE | 050-081-71-00018 | BROADWATER HEIGHTS BLK 3 LT 19 | 2020 | \$ 708.12 | \$ 87.74 | \$ 45.00 |
| HUSTON MICHAEL A FAMILY TRUST | 050-081-66-00018 | BROADWATER HEIGHTS BLK 3 LT 26 | 2020 | \$ 4,543.43 | \$ 562.94 | \$ 45.00 |
| HUTSON BYRON N & ALMA | 017-261-22-00019 | MCMAHON #2 BLK 7 LT 6 | 2020 | \$ 286.34 | \$ 6.85 | \$ 45.00 |

2021 - 036427 - 0

Page 48 of 114



| | | | | | | |
|-----------------------------------------------------------------------------|------------------|-------------------------------------------------------|------|--------------|-------------|-----------|
| HWANG YE NAM | 012-501-09-00012 | LAUREL ACRES BLK 6 LT 12 | 2020 | \$ 148.77 | \$ 19.09 | \$ 45.00 |
| IDLE WHEELS LLC | 010-216-29-00016 | T13N R4W SEC 25 E2E2SE4SE4 PARCEL 2-49 | 2020 | \$ 28.84 | \$ 0.63 | \$ 45.00 |
| INDUSTRY FINANCIAL OF ALASKA INC | 003-103-61-00019 | RICHARD THORPE PH 2 BLK 14C LT 12A | 2020 | \$ 3,532.92 | \$ 14.24 | \$ 45.00 |
| INGERSOL CHARLYNNE U | 060-081-09-00018 | BIRCH HILLS ESTATES #1 BLK 1 LT 2 | 2020 | \$ 214.27 | \$ 5.12 | \$ 45.00 |
| IRA SERVICES TRUST COMPANY CFBO TOM STONER IRA 774650 | 020-043-68-00011 | SHANGRI LA ESTATES EAST BLK 3 LT 7 | 2020 | \$ 2,988.97 | \$ 382.69 | \$ 45.00 |
| IRANY JAMES Z REVOCABLE TRUST IRANY JAMES Z/ TRUSTEE | 002-131-49-00016 | THIRD ADDN TO TOWNSITE OF ANCHORAGE BLK 18C LT 2 | 2020 | \$ 895.18 | \$ 110.91 | \$ 45.00 |
| IRANY JAMES Z REVOCABLE TRUST IRANY JAMES Z/ TRUSTEE | 002-131-50-00014 | THIRD ADDN TO TOWNSITE OF ANCHORAGE BLK 18C LT 1 | 2020 | \$ 524.45 | \$ 64.98 | \$ 45.00 |
| IRWIN CHRISTINE D | 006-172-08-00012 | SHADY LANE BLK 9 LT 22 | 2020 | \$ 1,661.88 | \$ 28.72 | \$ 45.00 |
| ISAACSON JOHN A & JOSEPHINE A | 050-193-45-00015 | MEADOW BROOK BLK 6 LT 25 | 2020 | \$ 876.65 | \$ 108.62 | \$ 45.00 |
| ISMAI FEKRI | 017-061-37-00013 | MOUNTAIN PARK ESTATES BLK 1 LT 5C | 2018 | \$ 1,149.05 | \$ 212.72 | \$ 140.00 |
| | | | 2019 | \$ 1,225.07 | \$ 248.84 | \$ 45.00 |
| | | | 2020 | \$ 1,291.00 | \$ 165.72 | \$ 45.00 |
| ISMAILIA FEKRI | 014-134-17-00013 | ROSEWOOD PARK ESTATES BLK 1 LT 16 | 2020 | \$ 1,910.07 | \$ 245.19 | \$ 45.00 |
| ISMAILIA FEKRI | 014-134-16-00015 | ROSEWOOD PARK ESTATES BLK 1 LT 15 | 2020 | \$ 14,736.78 | \$ 1,891.73 | \$ 45.00 |
| IVANOFF KEVIN C & JANIS D | 018-092-16-00011 | T13N R3W SEC 27 5M LT 29 | 2020 | \$ 142.34 | \$ 3.43 | \$ 45.00 |
| IVANOFF MICHELLE | 007-163-14-00018 | CASTLE HEIGHTS #5 BLK 11 LT 23 | 2020 | \$ 27.75 | \$ 0.60 | \$ 45.00 |
| IVANOFF NIKOLAI A | 006-213-27-01317 | T13N R3W SEC 22 5M LT 30 W2 IRON TREE / UNIT 12 | 2020 | \$ 203.08 | \$ 4.42 | \$ 45.00 |
| IVANOFF RALPH L | 019-151-05-00017 | SKYWAY PARK ESTATES BLK 4 LT 8 | 2020 | \$ 1,935.73 | \$ 248.49 | \$ 45.00 |
| IVERSLIE SCOTT | 010-346-19-00013 | SPERSTAD BLK 6 LT 11 | 2020 | \$ 1,133.13 | \$ 9.63 | \$ 45.00 |
| IVES STEPHEN E & GONZALES LISA M | 076-014-35-00014 | ALYESKA #2 BLK 15 LT 4 | 2020 | \$ 151.54 | \$ 18.78 | \$ 45.00 |
| IVEY CARL F & NITA L | 015-132-30-00019 | KASILOF HILLS BLK 7 LT 25 | 2019 | \$ 9,522.45 | \$ 1,934.22 | \$ 45.00 |
| | | | 2020 | \$ 10,114.84 | \$ 1,298.42 | \$ 45.00 |
| IWAUGH CHIDI MICHAEL | 006-061-45-00019 | T13N R3W SEC 13 5M LT 5 OF 76 | 2020 | \$ 983.25 | \$ 126.21 | \$ 45.00 |
| IZATT TROY & MELISSA A JOINT REVOCABLE TRUST / IZATT T & M A GO TRUSTEES | 051-801-15-00015 | THE TABLELANDS BLK 4 LT 7 | 2020 | \$ 2,330.26 | \$ 288.73 | \$ 45.00 |
| J-C-N DEVELOPMENT LLC | 014-292-46-00018 | INDEPENDENCE PK SHOP VILLAGE LT 1A 2 | 2020 | \$ 6,984.49 | \$ 865.41 | \$ 45.00 |
| J-BIRD LLC | 014-192-13-00010 | GRANT #1 BLK 2 LT 12 | 2019 | \$ 7,164.04 | \$ 1,455.18 | \$ 45.00 |
| | | | 2020 | \$ 7,638.57 | \$ 980.55 | \$ 45.00 |
| JACKSON FORREST T | 003-204-10-00013 | ROGERS BLK 34 LT 26 | 2020 | \$ 5,870.43 | \$ 753.58 | \$ 45.00 |
| JACKSON G W ESTATE OF | 006-231-34-00012 | NUNAKA VALLEY BLK 5 LT 3 | 2018 | \$ 1,791.63 | \$ 50.82 | |
| | | | 2019 | \$ 4,353.39 | \$ 884.27 | \$ 45.00 |
| | | | 2020 | \$ 4,570.83 | \$ 586.74 | \$ 45.00 |
| JACKSON JAMES E & CATHERINE L | 015-054-30-00015 | AUTUMN RIDGE LT 27 | 2020 | \$ 120.14 | \$ 1.56 | \$ 45.00 |
| JACKSON SHEENA MARIE | 007-192-30-00013 | CENTURY VILLAGE #1 BLK 1 LT 2 | 2020 | \$ 743.86 | \$ 92.17 | \$ 45.00 |

2021 - 036427 - 0

Page 49 of 114



| | | | | | | |
|--------------------------------------------------------------------------------------|------------------|-------------------------------------------------------------------------|------|--------------|--------------|-----------|
| JACOB SOPHIE N | 010-146-26-00012 | COLUMBIA PARK #2 BLK 2 LT 138 | 2020 | \$ 1,268.14 | \$ 157.12 | \$ 45.00 |
| JACOBSON KURT R & DONNA RAE REVOCABLE TRUSTS 2019 JACOBSON K R & D R/ TRUSTEES | 017-441-11-00013 | MOUNTAIN PARK ESTATES BLK 11 LT 8 | 2020 | \$ 271.53 | \$ 33.64 | \$ 45.00 |
| JADIT DEEPAK | 013-082-18-00211 | DIMOND INDUSTRIAL CENTER #1 BLK 4 LT 24 KINGS ROW SHOPPE / UNIT F | 2020 | \$ 5,150.07 | \$ 662.25 | \$ 45.00 |
| JALLOW MOMODOU | 012-285-23-00013 | CAMBRIAN PARK #1 BLK 1 LT 12 | 2019 | \$ 6,146.45 | \$ 1,248.49 | \$ 45.00 |
| | | | 2020 | \$ 6,797.25 | \$ 872.54 | \$ 45.00 |
| JAMES KATHLEEN E | 020-441-09-00011 | CEARK TR D LT 2 | 2020 | \$ 324.14 | \$ 40.16 | \$ 45.00 |
| JAMES PATRICIA A | 003-171-18-02319 | EASTRIDGE #1 LT 3C EASTRIDGE / UNIT 23 | 2020 | \$ 2,123.82 | \$ 263.15 | \$ 45.00 |
| JANIS TERESA ANN | 050-081-27-00019 | BROADWATER HEIGHTS BLK 3 LT 2 | 2020 | \$ 2,006.96 | \$ 25.55 | \$ 45.00 |
| JANSEN ANDREW | 051-316-10-00015 | T15N R2W SEC 25 SM LT 148 | 2018 | \$ 1,700.54 | \$ 160.00 | |
| | | | 2019 | \$ 8,761.46 | \$ 1,770.65 | \$ 45.00 |
| | | | 2020 | \$ 9,025.01 | \$ 1,158.52 | \$ 45.00 |
| JANSEN ANDREW JAMES | 051-316-08-00019 | T15N R2W SEC 25 SM LT 137 | 2018 | \$ 1,032.00 | \$ 280.88 | \$ 140.00 |
| | | | 2019 | \$ 1,226.68 | \$ 251.20 | \$ 45.00 |
| | | | 2020 | \$ 1,285.34 | \$ 165.01 | \$ 45.00 |
| JANSSEN DANIEL | 009-167-54-02215 | HEATHER MEADOWS BLK 9 UNSUB PTN HEATHERWOOD / UNIT 10 | 2020 | \$ 1,846.09 | \$ 228.62 | \$ 45.00 |
| JANSSEN FREYA & JESSE E | 015-161-35-00017 | KASHLOF HILLS BLK 2 LT 11 | 2020 | \$ 4,300.63 | \$ 522.86 | \$ 45.00 |
| JAQ PROPERTY INVESTMENTS LLC | 014-111-45-00012 | PARK WOOD ESTATES BLK 3 LT 4 | 2020 | \$ 664.97 | \$ 14.46 | \$ 45.00 |
| JAQ PROPERTY INVESTMENTS LLC | 014-111-46-00010 | PARK WOOD ESTATES BLK 3 LT 3 | 2020 | \$ 190.76 | \$ 4.15 | \$ 45.00 |
| JARNAGIN KYLE F & JARNAGIN AARON D 50% EACH | 050-321-01-00014 | HILDRETH LT 1 | 2020 | \$ 2,610.20 | \$ 335.07 | \$ 45.00 |
| JAYAVARMAN JASON | 014-134-53-00018 | CHUGACH MEADOWS BLK 3 LT 6 | 2018 | \$ 703.15 | \$ 72.58 | |
| | | | 2019 | \$ 1,110.84 | \$ 225.64 | \$ 45.00 |
| | | | 2020 | \$ 1,161.09 | \$ 149.05 | \$ 45.00 |
| JAYAVARMAN JASON | 009-062-34-00018 | CALAIS BLK 8 LT 2 | 2018 | \$ 6,791.52 | \$ 282.64 | |
| | | | 2019 | \$ 9,907.61 | \$ 2,012.48 | \$ 45.00 |
| | | | 2020 | \$ 10,313.01 | \$ 1,323.87 | \$ 45.00 |
| JBG MEMORIAL LLC | 002-096-76-00014 | MCKAY LT A1 | 2018 | \$ 80,469.88 | \$ 21,902.17 | \$ 140.00 |
| | | | 2019 | \$ 80,559.91 | \$ 16,363.62 | \$ 45.00 |
| | | | 2020 | \$ 83,265.03 | \$ 10,688.56 | \$ 45.00 |
| JELINEK STEPHEN K & HALL LESA A | 020-502-34-00018 | SOUTHPARK #2 BLK 3 LT 26 | 2020 | \$ 391.07 | \$ 48.45 | \$ 45.00 |
| JELICH KATHLEEN J REVOCABLE LIVING TRUST / JELICH KATHLEEN J TRUSTEE | 015-042-29-00010 | ZODIAK MANOR ALASKA BLK 1 LT 3 | 2020 | \$ 112.73 | \$ 1.47 | \$ 45.00 |
| JENSEN DOUGLAS N | 010-231-26-00012 | ROSELAND LT 6 | 2018 | \$ 107.22 | \$ 7.26 | \$ 45.00 |
| JENSEN ROBERT E & BARBARA H | 014-233-72-00018 | WINCHESTER HEIGHTS #3 LT 19 | 2020 | \$ 998.65 | \$ 122.73 | \$ 45.00 |
| JEWEL LAKE HOUSING PARTNERS LLC % VITUS GROUP LLC | 012-363-07-00011 | CHESTER H LLOYD LT 16A | 2020 | \$ 221.45 | \$ 4.82 | \$ 45.00 |
| JJ PROPERTY INVESTMENTS LLC | 014-111-51-00010 | PARK WOOD ESTATES BLK 2 LT 6 | 2020 | \$ 6,681.83 | \$ 827.90 | \$ 45.00 |
| JMD GLOBAL ENTERPRISES LLC | 012-182-09-04617 | FOX RIDGE LT 6 FOXWOOD 83 PHASE 3 / UNIT 20 F | 2020 | \$ 106.45 | \$ 12.19 | \$ 45.00 |
| JOHANSEN CHRIS A & MICHELLE A | 003-212-40-00012 | COLLEGE VILLAGE BLK 10 LT 22 | 2020 | \$ 156.66 | \$ 19.42 | \$ 45.00 |

2021-036427-0

Page 50 of 114



| | | | | | | |
|-------------------------------------------------|------------------|----------------------------------------------------------------------|--------------|----------------------------|------------------------|----------------------|
| JOHNSON CURTIS C & JOVITA C | 050-131-85-00011 | ROCKY LEDGES LT 2A | 2020 | \$ 8,460.41 | \$ 1,086.04 | \$ 45.00 |
| JOHNSON DIANNA JEAN | 006-055-08-00019 | T13N R3W SEC 13 SM W2NW4NE4NW4SE4NE4 PARCEL 3-4 | 2020 | \$ 4,391.28 | \$ 563.69 | \$ 45.00 |
| JOHNSON DIETRICH P | 014-134-14-00317 | ROSEWOOD PARK ESTATES BLK 1 LT 13 ROSE HILL TOWNHOMES / UNIT 3 | 2020 | \$ 3,579.03 | \$ 459.43 | \$ 45.00 |
| JOHNSON FAITH C | 003-264-26-00012 | EASTRIDGE #3 BLK 2 LT 31 | 2020 | \$ 3,599.55 | \$ 462.08 | \$ 45.00 |
| JOHNSON HARRY D JR & JOAN A | 014-154-49-00014 | WHITE HAWK BLK 2 LT 16 | 2020 | \$ 1,177.76 | \$ 1.62 | \$ 45.00 |
| JOHNSON JOHN | 075-061-47-00011 | US SURVEY 3043 LT 61 T10N R2E SEC 17 6M | 2020 | \$ 1,437.16 | \$ 178.07 | \$ 45.00 |
| JOHNSON JOHN | 075-061-72-00018 | US SURVEY 3043 LT 62G | 2020 | \$ 1,110.68 | \$ 137.62 | \$ 45.00 |
| JOHNSON JOSEPH CORBETT | 020-221-16-00010 | T11N R3W SEC 13 6M SW4NW4NW4SW4 | 2020 | \$ 27.00 | \$ 3.35 | \$ 45.00 |
| JOHNSON JUDITH A | 005-122-78-00011 | COLLEGE GATE #7 BLK 11 LT 3 | 2020 | \$ 3,028.24 | \$ 345.48 | \$ 45.00 |
| JOHNSON JUDITH A | 005-123-76-00013 | COLLEGE GATE #8 BLK 15 LT 1 | 2020 | \$ 3,250.20 | \$ 370.78 | \$ 45.00 |
| JOHNSON JUDITH H | 010-122-01-00214 | LINTNER LT 34 NORTHWOOD / UNIT 2 | 2019 2020 | \$ 1,580.37 \$ 1,821.15 | \$ 321.01 \$ 233.78 | \$ 45.00 \$ 45.00 |
| JOHNSON LISA %THELMA BRINSON | 002-134-01-00011 | BEVERS (THIRD ADDN TO TOWNSITE OF ANCHORAGE) BLK 58 LT 12 | 2020 | \$ 1,761.45 | \$ 218.42 | \$ 45.00 |
| JOHNSON MARIA S ANDERSON JACK | 017-372-02-00018 | KNICK HEIGHTS BLK 4 LT 2 | 2020 | \$ 300.00 | \$ 37.17 | \$ 45.00 |
| JOHNSON PATRICIA | 010-025-27-08613 | MINNESOTA COMMONS BLK 3B PIEDMONT WEST / UNIT 710 | 2020 | \$ 923.57 | \$ 114.57 | \$ 45.00 |
| JOHNSON WAYNE L | 003-153-29-00011 | VILLA ELEGANTE BLK 1 LT 29 | 2020 | \$ 1,371.42 | \$ 176.04 | \$ 45.00 |
| JOHNSON WILLIE J | 007-124-29-00018 | SCENIC PARK ESTATES #3 BLK 7 LT 3 | 2020 | \$ 598.51 | \$ 74.15 | \$ 45.00 |
| JOHNSTON ADALINE | 005-111-68-02110 | COLLEGE ALPS TR 2 COLLEGE ALPS PHASE 3 / UNIT 71 | 2020 | \$ 138.60 | \$ 1.80 | \$ 45.00 |
| JOHNSTON ADALINE | 006-245-02-01819 | SUMMER STONE LOT 1 SUMMER STONE TOWNHOMES / UNIT 9B | 2020 | \$ 211.54 | \$ 2.74 | \$ 45.00 |
| JOHNSTON MERRICK | 076-015-16-02314 | ALYESKA NORTH #1 BLK 2 LT 2 ALYESKA SOUTH / UNIT 4056 | 2020 | \$ 216.25 | \$ 26.80 | \$ 45.00 |
| JONES BARBARA A | 010-105-07-00018 | SAND WILLHOLTH BLK 2 LT 7 | 2019 2020 | \$ 1,822.63 \$ 2,765.10 | \$ 23.62 \$ 355.09 | \$ 45.00 \$ 45.00 |
| JONES MARVIN L & MARY LEE | 006-142-25-00019 | DEBARR VISTA #4 BLK 8 LT 6 | 2020 | \$ 2,029.72 | \$ 251.50 | \$ 45.00 |
| JONES SCHEREAL EDITH | 003-184-31-00012 | ROGERS PARK BLK 11 LT 1A | 2020 | \$ 717.61 | \$ 82.97 | \$ 45.00 |
| JONES NELSON JENNIFER AKA JONES JENNIFER | 005-014-09-00015 | NELS KLEVEN BLK 13 LT 1 N3 E2 | 2019 2020 | \$ 2,874.45 \$ 1,958.98 | \$ 283.86 \$ 251.47 | \$ 45.00 \$ 45.00 |
| JORDANA REMIGIO-MARICARA A & REMIGIO SAUVY S | 014-046-05-00014 | THE PONDS BLK 2 LT 5 | 2020 | \$ 3,032.54 | \$ 375.86 | \$ 45.00 |
| JOSEPH AL BOBBY | 004-036-26-00013 | MOUNTAIN VIEW BLK 11 LT 1 53 W2 | 2020 | \$ 4,281.84 | \$ 549.64 | \$ 45.00 |



| | | | | | |
|--------------------------------------------------|------------------|----------------------------------------------------------------------|------------------|-------------|-----------|
| JOUBERT HURIST | 010-083-39-00010 | TERRACE PARK BLK 1 LT 3 | 2019 \$ 2,158.01 | \$ 438.31 | \$ 45.00 |
| | | | 2020 \$ 2,276.01 | \$ 292.17 | \$ 45.00 |
| JR-REACTY LLC | 012-382-08-00019 | CAMPBELL LAKE HEIGHTS #10 BLK 6 LT 10 | 2020 \$ 3,471.20 | \$ 445.62 | \$ 45.00 |
| JT-ALASKA LLC | 016-244-11-01217 | INDEPENDENCE PARK TR F-1-B LIBERTY SQUARE PHASE 2 / UNIT B12 | 2020 \$ 30.00 | \$ 3.71 | \$ 45.00 |
| JULIAN JENNIFER Y | 003-224-07-00016 | COLLEGE VILLAGE # 7 BLK 18 LT 1 | 2020 \$ 296.06 | \$ 6.44 | \$ 45.00 |
| JUST-DUCKLE LLC | 016-203-06-01718 | GREGG BLK 2 LT 7 JULIANNE TOWNHOME / UNIT 17 | 2020 \$ 1,779.26 | \$ 220.46 | \$ 45.00 |
| KAHLEN KRISTEN | 007-127-58-00010 | CHUGACH MOUNTAIN ESTATES BLK 3 LT 32 | 2020 \$ 3,660.11 | \$ 329.80 | \$ 45.00 |
| KAHN BARRY- REVOCABLE TRUST | 004-135-07-00013 | THUNDERBIRD TERRACE BLK 11 LT 16 | 2020 \$ 187.44 | \$ 4.08 | \$ 45.00 |
| KAHN BARRY- REVOCABLE TRUST | 012-072-58-00010 | RENAISSANCE VILLAGE BLK 2 LT 11 | 2020 \$ 4,384.44 | \$ 562.82 | \$ 45.00 |
| KAHN BARRY REVOCABLE TRUST KAHN BARRY/TRUSTEE | 016-022-03-00018 | KRUSE INDUSTRIAL BLK 3 LT 6 | 2020 \$ 347.20 | \$ 7.55 | \$ 45.00 |
| KAKARUK FLOYD S & REBECCA J | 050-271-58-00012 | EAGLE RIVER HEIGHTS BLK 3 LT 10G | 2020 \$ 902.63 | \$ 115.87 | \$ 45.00 |
| KALLANDER NIKOLAAS SIMON EDMUND KALANI | 005-033-04-00016 | FAIRVIEW EXTENSION BLK 29 LT 21 | 2019 \$ 3,028.23 | \$ 615.09 | \$ 45.00 |
| | | | 2020 \$ 3,214.80 | \$ 412.67 | \$ 45.00 |
| KANACK ARTHUR A & ANN M | 050-201-25-00018 | MILE HI #1 BLK 7 LT 2 | 2020 \$ 200.00 | \$ 24.78 | \$ 45.00 |
| KANACK ARTHUR A & ANN M | 050-201-24-00011 | MILE HI #1 BLK 7 LT 4 | 2020 \$ 500.00 | \$ 61.95 | \$ 45.00 |
| KANE JULIE D & SHAWN A | 018-083-20-00012 | HUFFMAN HILLS NORTH #1 BLK 1 LT 20 | 2020 \$ 3,367.85 | \$ 417.29 | \$ 45.00 |
| KARJALA DONNA | 012-271-40-01718 | BLACKBERRY LT 6 DIMONDWOOD PHASE 2 / UNIT B17 | 2020 \$ 111.13 | \$ 1.44 | \$ 45.00 |
| KARLAN WEST LLC | 001-163-37-00015 | JENSEN LT 2 | 2020 \$ 25.60 | \$ 3.18 | \$ 45.00 |
| KAUCHER JOHN W | 009-262-27-00018 | LITTLE TREE #1 BLK 4 LT 28 | 2020 \$ 2,597.48 | \$ 221.84 | \$ 45.00 |
| KAUFMANN KIM | 051-721-15-00015 | THUNDERBIRD HEIGHTS BLK 2 LT 10 | 2020 \$ 5,030.00 | \$ 645.68 | \$ 45.00 |
| KAUTZ J PATRICIA | 005-017-35-00013 | NELS KLEVEN BLK 7 LT 3 M3 W2 | 2020 \$ 850.73 | \$ 105.41 | \$ 45.00 |
| KAVAN NANCY C | 006-172-48-00018 | SHADY LANE BLK 7 LT 9 | 2020 \$ 1,517.06 | \$ 188.09 | \$ 45.00 |
| KAVAN NANCY CHERYL | 006-172-32-00013 | SHADY LANE BLK 7 LT 18 | 2020 \$ 2,135.79 | \$ 264.63 | \$ 45.00 |
| KAYE LOUISE L | 002-205-49-00117 | PEARL V SMITH BLK 6 LT 5A HILLGATE / UNIT 101 | 2020 \$ 150.53 | \$ 1.95 | \$ 45.00 |
| KEAN ROBERT T | 042-081-37-00010 | SEEDS BLK 1 LT 38 | 2020 \$ 1,283.60 | \$ 127.69 | \$ 45.00 |
| KEEL MICHAEL | 006-403-21-00113 | THE FOOTHILLS #2 BLK 5 LT 4 PIONEER ESTATES PHASE 1 / UNIT B-1 | 2020 \$ 1,317.39 | \$ 169.12 | \$ 45.00 |
| KEELER ENTERPRISES LLC | 050-034-18-00117 | BRANDEE LT 4 ALPINE DENTAL CLINIC / UNIT 101 | 2018 \$ 6,553.70 | \$ 1,783.78 | \$ 140.00 |
| | | | 2019 \$ 6,999.64 | \$ 1,421.80 | \$ 45.00 |
| | | | 2020 \$ 7,746.66 | \$ 994.41 | \$ 45.00 |
| KEHL DONNA M | 014-053-04-00013 | SHELKOF BLK 3 LT 33 | 2020 \$ 35.50 | \$ 0.61 | \$ 45.00 |



| | | | | | | |
|-------------------------------------------------------------------------------------|------------------|-------------------------------------------------------------------------------|------|-------------|-----------|-----------|
| KELLY MARY E | 007-174-82-00111 | CIMARRON TR-B-2 SPICEWOOD PHASE 2 / UNIT 5-A | 2020 | \$ 186.74 | \$ 23.13 | \$ 45.00 |
| KELLY MICHAEL LOUIS & CARROLL JEAN BRIGID | 018-203-44-00016 | SUNSET HILLS WEST BLK 4 LT 13 | 2020 | \$ 2,783.88 | \$ 357.35 | \$ 45.00 |
| KELLY MICHAELA M | 014-081-85-00013 | MC ARTHUR PARK BLK 1 LT 4 | 2020 | \$ 269.38 | \$ 2.29 | \$ 45.00 |
| KENDALL PHILIP B JR & RENEE W | 015-161-60-00015 | BOULDER SPRINGS LT 29 | 2020 | \$ 1,468.88 | \$ 182.00 | \$ 45.00 |
| KENDRICK PAMELA J | 010-014-37-00019 | FRANK DICKSON BLK 3 LT 8 | 2018 | \$ 1,899.94 | \$ 506.39 | \$ 140.00 |
| | | | 2019 | \$ 3,833.14 | \$ 778.61 | \$ 45.00 |
| | | | 2020 | \$ 4,052.70 | \$ 520.24 | \$ 45.00 |
| KENISON JOEL | 010-202-24-00018 | ROOSEVELT PARK BLK 11 LT 6 | 2020 | \$ 2,479.72 | \$ 32.14 | \$ 45.00 |
| KENNEDY PATRICIA J | 010-232-54-00012 | CREST VIEW BLK 8 LT 34 W6' & LT 35 | 2020 | \$ 316.44 | \$ 39.20 | \$ 45.00 |
| KENSHALO DEBORAH K | 014-132-32-00016 | ALPINE VILLAGE BLK 2 LT 14 | 2020 | \$ 87.36 | \$ 1.90 | \$ 45.00 |
| KENT KRISTEN AKA YEARSLEY KRISTEN | 004-137-57-00014 | THUNDERBIRD TERRACE #3 BLK 10 LT 34 | 2019 | \$ 2,993.23 | \$ 608.00 | \$ 45.00 |
| | | | 2020 | \$ 3,102.63 | \$ 398.27 | \$ 45.00 |
| KERN RICHARD C | 051-811-22-00010 | SAMPSON ESTATES BLK 4 LT 17 | 2020 | \$ 1,759.80 | \$ 218.05 | \$ 45.00 |
| KESSLER ZAKARY R | 010-107-28-00010 | H-I PIKE LT 15 | 2020 | \$ 141.08 | \$ 3.07 | \$ 45.00 |
| KESTER CHRISTOPHER | 005-052-23-00016 | LAWRENCE (1948) BLK 5 LT 14A | 2020 | \$ 5,270.22 | \$ 676.53 | \$ 45.00 |
| KETCHUM SHARI L TRUST KETCHUM SHARI L/ TRUSTEE | 012-231-67-00014 | ASCOT VILLAGE BLK 3 LT 6 | 2020 | \$ 4,263.03 | \$ 547.24 | \$ 45.00 |
| KHAN JASMINE & BOYLE WADES 50% EACH | 050-651-08-00010 | MOUNTAIN VALLEY ESTATES #1 BLK 3 LT 15 | 2020 | \$ 1,513.91 | \$ 194.35 | \$ 45.00 |
| KHENG LINDA HOUAN & BRATCHER JOSEPH MATTHEW & BRATCHER JAMES MARK 33.33% EACH | 005-025-29-00019 | FAIRVIEW BLK 12 LT 19 | 2019 | \$ 2,499.99 | \$ 171.45 | \$ 45.00 |
| | | | 2020 | \$ 3,579.03 | \$ 459.43 | \$ 45.00 |
| KILLIAN KENNETH L W & SUZAN M | 050-061-20-02716 | SCHROEDER BLK 1 & 2 ADDITION BLK 2 LT 2A LOCH NESS MANOR / UNIT 12630-C | 2020 | \$ 794.01 | \$ 88.38 | \$ 45.00 |
| KIM DONG KAK & IN SOON | 012-174-08-00010 | PAPAGO PARK #1 BLK 1 LT 6 | 2020 | \$ 54.38 | \$ 1.30 | \$ 45.00 |
| KIM JIN S | 005-162-27-01110 | SHERWOOD NORTH TR-A1 THE VILLAGE PHASE 2 / UNIT 4322 | 2020 | \$ 769.50 | \$ 95.34 | \$ 45.00 |
| KIM MYOUNG S | 010-127-58-00015 | LINCOLN PARK BLK 2 LT 21A | 2020 | \$ 574.69 | \$ 9.93 | \$ 45.00 |
| KIM SUN TAI & YOUNG S | 014-202-25-00011 | VAN6 BLK 2 LT 2 52 OF N2 | 2020 | \$ 34.35 | \$ 4.26 | \$ 45.00 |
| KIM SUN TAI & YOUNG S | 014-202-27-00017 | VAN6 BLK 2 LT 2 W2 OF S2 | 2020 | \$ 38.57 | \$ 4.78 | \$ 45.00 |
| KIM SUN TAI & YOUNG S | 014-202-28-00015 | VAN6 BLK 2 LT 1 5E4 | 2020 | \$ 46.44 | \$ 5.75 | \$ 45.00 |
| KIMBALL MICHAEL J & TAMMY E | 051-731-62-00016 | NORTH WOODS BLK 1 LT 19 | 2020 | \$ 152.36 | \$ 3.21 | \$ 45.00 |
| KIMM HANS M & SHERYL S | 007-182-61-01819 | COTTONWOOD VILLAGE LT 2 COTTONWOOD VILLAGE PHASE 4 / UNIT 192 | 2020 | \$ 229.90 | \$ 28.49 | \$ 45.00 |
| KIMZEY WILLIAM T | 051-154-34-00010 | T15N R1W SEC 8 SM LT 153 | 2020 | \$ 100.05 | \$ 2.18 | \$ 45.00 |
| KINCAID GARY & JOANNE KINCAID JERRY M & SHERRIE L | 017-072-21-00014 | SOUTH HILLS BLK 2 LT 5 | 2020 | \$ 87.82 | \$ 2.10 | \$ 45.00 |

2021 - 036427 - 0

Page 53 of 114



Publishes March 10, 17, 24, 31

2021 Property Tax Special Assessment Foreclosure

Anchorage Daily News

| | | | | | | |
|-----------------------------------------------------------------------------------------|------------------|-----------------------------------------------------------------------------|------|-------------|-------------|----------|
| KINCAID JERRY MICHAEL | 017-072-20-00016 | SOUTH HILLS BLK-3 LT-6 | 2020 | \$ 76.10 | \$ 1.81 | \$ 45.00 |
| KING STEVE E & RHODILENE O | 051-132-12-00012 | SCIMITAR #1 BLK-2 LT-4 | 2020 | \$ 88.67 | \$ 12.23 | \$ 45.00 |
| KINION JEFFREY B & CHERYL S | 008-051-80-00213 | SUNDANCE TERRACE LT-4 SUNDANCE TERRACE PHASE 1 23 BLDG-D | 2020 | \$ 3,127.68 | \$ 395.59 | \$ 45.00 |
| KINTZ JAMES R & SOONTAREE | 010-122-01-00412 | LINTNER LT 34 NORTHWOOD / UNIT 4 | 2019 | \$ 799.58 | \$ 59.91 | \$ 45.00 |
| | | | 2020 | \$ 1,836.54 | \$ 235.76 | \$ 45.00 |
| KIRCHNER IN SUN HONG | 016-235-41-00016 | RIDGEMONT BLK-3 LT-14 | 2020 | \$ 1,323.55 | \$ 163.99 | \$ 45.00 |
| KIRCHOFF JUDY M LIVING TRUST KIRCHOFF JUDY M | 010-131-28-00010 | BROADMOOR ESTATES #4 BLK-6 LT-32 | 2020 | \$ 96.62 | \$ 11.97 | \$ 45.00 |
| KIRGIS DEANNA | 016-171-03-00013 | BROOKWOOD BLK-1 LT-14 P-517 | 2020 | \$ 4,615.45 | \$ 584.14 | \$ 45.00 |
| KIRK ANDY TRUST KIRK KENNETH C & ANDREWS HANNAH B TRUSTEES | 051-212-07-00010 | T15N R1W SEC 16 SM LT 19 S2SW4NW4 NW4 PTN | 2020 | \$ 117.09 | \$ 2.55 | \$ 45.00 |
| KIRK WILLIAM L & BEVERLY | 051-201-13-00014 | HENKINS BLK-5 LT-8 | 2020 | \$ 146.85 | \$ 18.72 | \$ 45.00 |
| KIT FUN ING | 002-107-06-01519 | ORIGINAL TOWNSITE OF ANCHORAGE BLK-17 LT-9A TURNAGAIN ARMS / UNIT 111 | 2020 | \$ 114.95 | \$ 14.25 | \$ 45.00 |
| KITCHPANICH SIVADEJ BOMB & KITCHPANICH SAKSIRI BEAU 50% EACH | 014-051-68-00013 | GALATEA ESTATES BLK-5 LT-15 | 2020 | \$ 3,771.41 | \$ 467.30 | \$ 45.00 |
| KJOME GARY M | 016-179-31-00010 | BROOKWOOD HILLS NORTH LT-31 | 2020 | \$ 1,854.50 | \$ 229.78 | \$ 45.00 |
| KLEINMAN MICHAEL | 010-112-07-00014 | OLMSTEAD LT-9D | 2020 | \$ 2,185.38 | \$ 270.78 | \$ 45.00 |
| KLEMMER STEPHANIE LIVING TRUST KLEMMER STEPHANIE TTEE | 009-101-47-00016 | UNIVERSITY PARK #3 LT-2 | 2020 | \$ 130.00 | \$ 16.11 | \$ 45.00 |
| KLUSKA MONIKA & MARSHALL MONIKA 50% EACH | 014-164-35-00012 | BETHANY LT 15 | 2020 | \$ 2,633.40 | \$ 326.29 | \$ 45.00 |
| KLYMKO EUGENE REVOCABLE LIVING TRUST KLYMKO EUGENE TTEE | 015-164-14-00016 | TIMBERLINE LT-13 | 2020 | \$ 204.28 | \$ 4.44 | \$ 45.00 |
| KNEDLIK GARY M 66.67% & KNEDLIK STANLEY TESTAMEN TRUST FOR DAVID F KNEDLIK 33.33% | 005-121-53-00016 | COLLEGE GATE #4 BLK 2 LT 19 | 2018 | \$ 3,944.77 | \$ 94.30 | |
| | | | 2019 | \$ 5,946.86 | \$ 1,207.94 | \$ 45.00 |
| | | | 2020 | \$ 6,135.48 | \$ 787.59 | \$ 45.00 |
| KNODEL KASSIRINA A | 076-031-07-00017 | RAVEN MOUNTAIN ESTATES #1 BLK-2 LT-7 | 2020 | \$ 2,433.60 | \$ 32.47 | \$ 45.00 |
| KNOX LARRY | 007-122-14-00014 | SCENIC PARK ESTATES #3 BLK-8 LT-14 | 2020 | \$ 3,738.06 | \$ 479.84 | \$ 45.00 |
| KOCUR GEORGE M JR | 010-091-12-00010 | WOODLAND PARK LT 13G | 2019 | \$ 5,732.54 | \$ 1,164.41 | \$ 44.22 |
| | | | 2020 | \$ 6,022.62 | \$ 773.11 | \$ 45.00 |
| KOLA DOUGLAS | 016-233-18-00316 | INDEPENDENCE PARK TR X-1 GREENTREE VILLAGE PHASE 2 A-03 | 2019 | \$ 1,433.64 | \$ 12.18 | |
| | | | 2020 | \$ 1,577.31 | \$ 202.49 | \$ 45.00 |
| KOLBERG JILL M & DEROEST CURTIS M | 020-081-43-00013 | T11N R3W SEC 3 SM LT-2 & PTN OF 4 | 2020 | \$ 324.98 | \$ 7.77 | \$ 45.00 |
| KOLLANDER DARYL ERIC & HEATHER LYNN | 016-152-32-00012 | OCEAN PARK BLK-1 LT-23 | 2020 | \$ 379.40 | \$ 8.25 | \$ 45.00 |
| KOLLMAN JEFFREY L & ERICKA M | 051-092-40-00019 | T15N R1W SEC 8 SM LT-81A | 2020 | \$ 148.87 | \$ 18.45 | \$ 45.00 |
| KOLOAK LLC | 013-024-18-03118 | THE WOODLANDS TR-A2 THE WOODLANDS EAST PHASE 2 / UNIT 707 | 2020 | \$ 300.00 | \$ 37.17 | \$ 45.00 |



| | | | | | | |
|-----------------------------------------------------------------------------------------|------------------|-----------------------------------------------------|------|-------------|-------------|----------|
| KOLSTEDT JAMES & AMANDA | 051-481-21-00014 | CHUGACH PARK ESTATES BLK 4 LT 1 | 2020 | \$ 70.34 | \$ 8.71 | \$ 45.00 |
| KOPCHA RUBY | 012-263-61-00010 | HATHOR TR-A LT 2 | 2020 | \$ 2,927.53 | \$ 275.81 | \$ 45.00 |
| KOPISCHKE RANDY | 010-023-43-00018 | WOODLAND PARK LT 17L | 2020 | \$ 1,846.80 | \$ 237.07 | \$ 45.00 |
| KORMAN ERIC & TERRIN | 016-151-79-00015 | NIX LT 17 | 2020 | \$ 782.94 | \$ 3.16 | \$ 45.00 |
| KOTTMEIER KRIS & HYDEN LORI | 051-481-04-00010 | CHUGACH PARK ESTATES BLK 2 LT 9 | 2020 | \$ 244.35 | \$ 30.28 | \$ 45.00 |
| KOTTMEIER KRISTOPHER LYNN & HYDEN LORI ANN 50% EACH | 051-481-01-00016 | CHUGACH PARK ESTATES BLK 2 LT 6 | 2020 | \$ 518.58 | \$ 64.26 | \$ 45.00 |
| KOTTMEIER KRISTOPHER LYNN & HYDEN LORI ANN 50% EACH | 051-481-02-00014 | CHUGACH PARK ESTATES BLK 2 LT 7 | 2020 | \$ 713.15 | \$ 88.37 | \$ 45.00 |
| KOWALKE THOMAS & KOWALKE SHELIE 50% EACH | 050-034-77-00113 | GAMBLE LT 1 EAGLE RIVER GARAGES / UNIT 1 | 2020 | \$ 2,998.93 | \$ 12.10 | \$ 45.00 |
| KRALICK LOUIS L | 015-212-07-00015 | LAKEWOOD HILLS LT 8 | 2020 | \$ 442.41 | \$ 10.58 | \$ 45.00 |
| KRALICK LOUIS L & CARAWAY KRALICK BARBARA | 075-191-37-00017 | LEE LT 3 | 2020 | \$ 89.48 | \$ 2.14 | \$ 45.00 |
| KRALICK LOUIS L & CARAWAY KRALICK BARBARA | 075-191-41-00019 | LEE ADDN 1 LT 5A | 2020 | \$ 146.37 | \$ 3.50 | \$ 45.00 |
| KRALICK LOUIS L & CARAWAY KRALICK BARBARA | 075-191-12-00010 | ALYESKA BASIN #7 BLK 31 LT 6 | 2020 | \$ 311.10 | \$ 7.43 | \$ 45.00 |
| KRALICK LOUIS L & BARBARA A | 015-212-06-00017 | LAKEWOOD HILLS LT 9 | 2020 | \$ 259.05 | \$ 8.59 | \$ 45.00 |
| KREITEL MELVIN EUGENE & MARY LOUISE | 012-242-12-00017 | EARLES LT 2 | 2020 | \$ 437.00 | \$ 54.14 | \$ 45.00 |
| KROENER DEBRA | 012-241-70-00017 | BORDWELL LT 19 | 2019 | \$ 5,123.03 | \$ 447.97 | \$ 45.00 |
| | | | 2020 | \$ 6,039.72 | \$ 775.32 | \$ 45.00 |
| KROENER EDMOND T | 051-241-45-00011 | T15N-R1W-SEC 19-5M LT 21C | 2020 | \$ 1,188.83 | \$ 152.61 | \$ 45.00 |
| KROENER HILDA E | 051-151-28-00018 | T15N-R1W-SEC 8-5M LT 96 | 2020 | \$ 1,443.92 | \$ 178.91 | \$ 45.00 |
| KROON BRAD & KAREN | 075-022-24-00219 | ALYESKA #3 BLK 31 LT 11 GARESS / UNIT 2 | 2020 | \$ 232.23 | \$ 28.77 | \$ 45.00 |
| KROONA RUTH F & JON C | 051-521-45-00016 | GLENN VIEW ESTATES LT 8 | 2020 | \$ 300.00 | \$ 37.17 | \$ 45.00 |
| KROPP LAWRENCE A | 020-202-76-00016 | POTTER GLEN LT 6 | 2020 | \$ 35.06 | \$ 4.35 | \$ 45.00 |
| KRUZEL CHIRINE | 006-126-61-00017 | COUNTRY ESTATES BLK 3 LT 11 | 2019 | \$ 556.24 | \$ 109.50 | \$ 45.00 |
| | | | 2020 | \$ 1,061.92 | \$ 136.32 | \$ 45.00 |
| KSM LLC | 002-096-77-00012 | MCKAY LT A2 | 2020 | \$ 24.54 | \$ 3.03 | \$ 45.00 |
| KUBITZ JAMES W & URIG SUEAN L | 001-132-81-00018 | TURNAGAIN N-E BLK A LT 5A1 | 2020 | \$ 8,257.60 | \$ 1,023.15 | \$ 45.00 |
| KUCH LEO W & CAROLYN J | 002-138-29-00013 | THIRD ADDN TO TOWNSITE OF ANCHORAGE BLK 16C LT 9 | 2020 | \$ 2,169.14 | \$ 268.77 | \$ 45.00 |
| KUFFNER STEPHEN J & MARY LOU | 012-285-07-00016 | CAMBRIAN PARK #1 BLK 1 LT 28 | 2020 | \$ 37.87 | \$ 4.69 | \$ 45.00 |
| KULLBERG RICHARD W & KRISTINE REVOCABLE TRUSTS 50% EACH KULLBERG R W & K TRUSTEES | 041-021-07-00019 | TAIGA LT 1 | 2020 | \$ 200.00 | \$ 24.78 | \$ 45.00 |
| KURKA DANIEL & LONNIE | 050-283-07-00014 | EAGLE RIVER HEIGHTS BLK 6 LT 13 | 2020 | \$ 469.84 | \$ 58.21 | \$ 45.00 |



Publishes March 10, 17, 24, 31

2021 Property Tax Special Assessment Foreclosure

Anchorage Daily News

| | | | | | | |
|------------------------------------------------------------|------------------|-------------------------------------------------------------------|------|--------------|-------------|-----------|
| KUZAKIN RADION | 009-112-28-00013 | HARRIS BLK 2 LT 9 | 2020 | \$ 1,515.06 | \$ 187.72 | \$ 45.00 |
| LACKEY HAROLD L JR & YONG C | 014-046-31-00010 | THE PONDS PH #3 BLK 1 LT 28 | 2020 | \$ 4,998.33 | \$ 641.63 | \$ 45.00 |
| LACY PAULINE L & GREGORY L DBA BAY SIDE SERVICE COMPANY | 010-212-07-00012 | EVERGREEN BLK 7 LT 6 | 2018 | \$ 6,988.04 | \$ 1,901.68 | \$ 140.00 |
| | | | 2019 | \$ 7,461.79 | \$ 1,515.66 | \$ 45.00 |
| | | | 2020 | \$ 7,770.24 | \$ 997.45 | \$ 45.00 |
| LAFRAMBOISE MICHAEL E | 014-074-25-00014 | CAMPBELL HEIGHTS #1 BLK 7 LT 12 | 2020 | \$ 2,168.28 | \$ 278.33 | \$ 45.00 |
| LAFRAMBOISE MICHAEL E | 014-074-31-00012 | CAMPBELL HEIGHTS #1 BLK 7 LT 6 | 2020 | \$ 1,879.29 | \$ 241.24 | \$ 45.00 |
| LAKEVIEW APARTMENTS LLC | 051-303-16-00010 | T15N R1W SEC 30 5M LT 104 | 2020 | \$ 258.49 | \$ 44.42 | \$ 45.00 |
| LAKEVIEW APARTMENTS LLC | 051-303-27-00017 | NORTH LAKE VISTA LT 1 | 2020 | \$ 16,915.58 | \$ 2,095.91 | \$ 45.00 |
| LAKEVIEW LOAN SERVICING LLC | 012-182-01-00414 | FOX RIDGE LT 18 FOXWOOD PHASE 2 / UNIT 5-D | 2020 | \$ 2,262.33 | \$ 290.42 | \$ 45.00 |
| LAMB CHARLES L & JEAN E | 004-144-48-00019 | CITY VIEW #3 BLK 4 LT 5 | 2020 | \$ 290.70 | \$ 26.02 | \$ 45.00 |
| LAMB JIM D & LISA A | 018-382-01-00018 | TURNAGAIN VIEW #3 BLK 10 LT 27 | 2020 | \$ 2,769.35 | \$ 343.14 | \$ 45.00 |
| LANCASTER FAMILY LLC | 014-261-38-00317 | JOHN WELLS 1952 BLK 3 LT 10A ABBOTT WOOD TOWNHOMES / UNIT 3 | 2019 | \$ 2,591.42 | \$ 526.37 | \$ 45.00 |
| | | | 2020 | \$ 2,693.25 | \$ 345.72 | \$ 45.00 |
| LANDERS DAVID | 010-196-09-00013 | A B MICHELS LT 16A LESS S 30' | 2019 | \$ 1,486.80 | \$ 302.01 | \$ 45.00 |
| | | | 2020 | \$ 3,328.35 | \$ 427.26 | \$ 45.00 |
| LONDON SHELTON | 010-034-53-00014 | WOODLAND PARK LT 10R W10' & LT 11R | 2019 | \$ 3,411.06 | \$ 692.86 | \$ 45.00 |
| | | | 2020 | \$ 3,579.03 | \$ 459.43 | \$ 45.00 |
| LONDON SHELTON L | 010-122-34-00017 | LINTNER LT 13 | 2019 | \$ 4,389.38 | \$ 891.59 | \$ 45.00 |
| | | | 2020 | \$ 3,526.02 | \$ 452.63 | \$ 45.00 |
| LANE ELLIOTT | 019-181-06-00012 | SOUTHPORT #1 BLK 3 LT 4 | 2020 | \$ 5,094.95 | \$ 631.29 | \$ 45.00 |
| LANG JAMES N | 013-066-01-01119 | CAPTAIN JAMES COOK TR ADVENTURE ADVENTURE / UNIT 203 | 2020 | \$ 660.76 | \$ 84.83 | \$ 45.00 |
| LANGLAND CLAYTON E & KATALIN | 075-052-36-00013 | ALYESKA BASIN BLK 5 LT 27 | 2020 | \$ 900.00 | \$ 111.51 | \$ 45.00 |
| LANZ STEPHEN H & CHRISTINA M | 012-242-20-00018 | EDWARDS MANOR LT 11 | 2020 | \$ 1,732.24 | \$ 222.36 | \$ 45.00 |
| LAPAGE ALAN J | 002-133-15-00013 | THIRD ADDN TO TOWNSITE OF ANCHORAGE BLK 6C LT 27 | 2018 | \$ 3,831.86 | \$ 1,042.93 | \$ 140.00 |
| | | | 2019 | \$ 3,966.07 | \$ 805.60 | \$ 45.00 |
| | | | 2020 | \$ 4,127.52 | \$ 529.86 | \$ 45.00 |
| LARET THOMAS M | 051-232-38-00015 | T15N R1W SEC 18 5M LT 178 | 2020 | \$ 25.97 | \$ 3.22 | \$ 45.00 |
| LARSEN JACQUELINE M | 006-073-06-00016 | ELMRICH #1 BLK 4 LT 31 | 2019 | \$ 4,634.78 | \$ 941.43 | \$ 45.00 |
| | | | 2020 | \$ 4,981.23 | \$ 639.43 | \$ 45.00 |
| LARSON CHARITY | 012-261-70-00015 | DIMOND BIRCH #1 BLK 4 LT 18 | 2020 | \$ 3,268.38 | \$ 78.12 | \$ 45.00 |
| LARSON JAMES M | 010-036-15-00018 | WOODLAND PARK LT 22U | 2020 | \$ 84.83 | \$ 10.50 | \$ 45.00 |
| LARSON NICHOLAS & LINDSEY | 011-121-49-00016 | HIDDEN HILLS BLK 1 LT 24 | 2020 | \$ 875.52 | \$ 108.48 | \$ 45.00 |
| LARSON PAUL EDWARD & COLLEEN MARY | 012-352-85-00010 | FOREST VILLAGE BLK 2 LT 6 | 2020 | \$ 2,992.50 | \$ 370.78 | \$ 45.00 |
| LARSON RAMONA L | 009-014-51-00013 | LAMPERT BLK 2 LT 1 N100' & 2 N100' | 2020 | \$ 757.21 | \$ 92.82 | \$ 45.00 |
| LARSON ROBERT C & NOVELLA S | 008-023-38-00011 | T13N R3W SEC 38 5M LT 30 52 | 2020 | \$ 3,512.20 | \$ 435.30 | \$ 45.00 |

Page 56 of 114
2021 - 036427 - 0



| | | | | | | |
|------------------------------------------------|------------------|-----------------------------------------------------------------------|------|--------------|-------------|-----------|
| LARSON-WAYNE F-ESTATE OF | 012-531-61-00010 | BAYSHORE-WEST #4A BLK 3 LT 25 | 2020 | \$ 65.49 | \$ 8.11 | \$ 45.00 |
| LASHBROOK GARY | 051-154-59-00017 | LASHBROOK LT 149A | 2020 | \$ 106.74 | \$ 3.22 | \$ 45.00 |
| LATKOWSKI EDWARD A & VIVIAN M | 051-132-62-00017 | SCIMITAR #2 BLK 3 LT 16 | 2020 | \$ 4,759.92 | \$ 611.02 | \$ 45.00 |
| LAUGENT LLC | 009-034-43-00018 | NORTHERN LIGHTS BLK 4 LT 4A | 2020 | \$ 37.29 | \$ 4.62 | \$ 45.00 |
| LAUDERDALE ERIC & KATZ AMY 50% EACH | 050-561-07-00013 | T13N R1E SEC 10 SM N2N2N2NW4SW4NW4 | 2018 | \$ 749.89 | \$ 204.10 | \$ 139.19 |
| | | | 2019 | \$ 759.29 | \$ 154.23 | \$ 45.00 |
| | | | 2020 | \$ 795.66 | \$ 102.13 | \$ 45.00 |
| LAURA'S LIQUOR SHOPPE LLC | 007-162-64-00217 | CASTLE HEIGHTS #3 BLK 14 LT 11A EAST-QUARTER PHASE 1 / UNIT 210 | 2020 | \$ 108.58 | \$ 1.88 | \$ 45.00 |
| LAURIE-SHERRIE L | 012-271-35-01718 | BLACKBERRY LT 1 RAVENWOOD PHASE 1 / UNIT A17 | 2020 | \$ 115.22 | \$ 14.28 | \$ 45.00 |
| LAURIN INVESTMENTS LLC | 014-202-86-00013 | VANS BLK 5 LT 2A1 | 2020 | \$ 11,281.11 | \$ 146.20 | \$ 45.00 |
| LAURITO-GEORGE | 004-142-20-00012 | SAXTON BLK 7 LT 7 | 2020 | \$ 562.26 | \$ 72.17 | \$ 45.00 |
| LAVALLEY NATHAN E | 018-322-38-00016 | T12N R3W SEC 33 SM LT 207 | 2020 | \$ 5,665.29 | \$ 727.25 | \$ 45.00 |
| LAWSON-DANIEL EUGENE | 005-011-15-00018 | NELS KLEVEN BLK 1 LT 4 62 E2 | 2020 | \$ 991.20 | \$ 122.82 | \$ 45.00 |
| LAZENBY ANTHONY W & FIFIELD NATALIE FAYE | 016-271-20-00015 | HILLCREST BLK 6 LT 1 | 2020 | \$ 1,300.72 | \$ 150.40 | \$ 45.00 |
| LE FAMILY TRUST THE LE HIEU & CAROL TTEES | 020-414-24-00017 | PARADISE VALLEY BLK 9 LT 27 | 2020 | \$ 72.98 | \$ 9.05 | \$ 45.00 |
| LEACH JOHN T & MAXSON KELLY L | 015-322-21-00016 | VALL VUE ESTATES #2 BLK 3 LT 42 | 2020 | \$ 560.87 | \$ 69.60 | \$ 45.00 |
| LEBARON PIERRE | 016-211-71-00014 | NORTON PARK #3 BLK 1 LT 7 | 2020 | \$ 2,469.24 | \$ 316.96 | \$ 45.00 |
| LECHUGAGUTIERREZ KATHLEEN & TURNER AGNES | 004-134-36-00015 | THUNDERBIRD TERRACE BLK 12 LT 2 | 2018 | \$ 1,844.97 | \$ 40.12 | |
| | | | 2019 | \$ 4,197.97 | \$ 852.71 | \$ 45.00 |
| | | | 2020 | \$ 4,492.17 | \$ 576.65 | \$ 45.00 |
| LEE BEYOUNG IL TRUST LEE BEYOUNG IL TRUSTEE | 008-042-90-00211 | EDEN PARK #3 TR C 1 TUDOR PARK / UNIT 2 | 2020 | \$ 1,389.89 | \$ 178.41 | \$ 45.00 |
| LEE CAROLYN AKA BOSKOFKY CAROLYN | 012-511-58-00018 | LAKEVIEW TERRACE #1 BLK 2 LT 58 | 2020 | \$ 1,436.40 | \$ 177.97 | \$ 45.00 |
| LEE HELEN J | 003-265-03-03111 | EASTRIDGE #4 TR B EASTRIDGE #4 PHASE 2 / UNIT 9-203 | 2020 | \$ 2,279.43 | \$ 292.60 | \$ 45.00 |
| LEE JOHN | 010-342-43-00012 | SPERSTAD BLK 8 LT 12 | 2019 | \$ 1,753.79 | \$ 356.24 | \$ 45.00 |
| | | | 2020 | \$ 1,839.96 | \$ 236.19 | \$ 45.00 |
| LEE KEITH | 015-211-36-00016 | VALL VUE ESTATES #2 BLK 1 LT 62 | 2020 | \$ 2,826.52 | \$ 350.22 | \$ 45.00 |
| LEE KENNY HO & JONG RAY | 006-272-36-00011 | FOXHALL #2 BLK 1 LT 44 | 2018 | \$ 4,056.08 | \$ 52.57 | |
| | | | 2019 | \$ 5,884.69 | \$ 1,195.32 | \$ 45.00 |
| | | | 2020 | \$ 6,056.82 | \$ 777.50 | \$ 45.00 |
| LEE LINDA AKA ROBINSON KELLY LINDA | 012-073-08-00014 | SOUTHWOOD PARK BLK 3 LT 43 | 2020 | \$ 1,244.75 | \$ 172.62 | \$ 45.00 |
| LEE LINDA L | 010-313-31-05611 | ALASKA LANDINGS LT 5 ALASKA LANDINGS PHASE 2 / D-202 | 2020 | \$ 1,993.86 | \$ 255.94 | \$ 45.00 |
| LEE ROBERT E & LORA D | 010-223-08-00017 | BIRCHWOOD PARK BLK FLT 2 | 2020 | \$ 37.94 | \$ 0.90 | \$ 45.00 |



Publishes March 10, 17, 24, 31

LEE SOON 81% &
LEE WOO BOON 19%

2021 Property Tax Special Assessment Foreclosure

Anchorage Daily News

| | | | | | |
|------------------|---------------------------------------------------------------------|------|-------------|-------------|-----------|
| 001-151-71-00118 | CHESTER BLK 3 LT 11C-1 WESTOWN / UNIT 4 | 2020 | \$ 1,181.96 | \$ 146.45 | \$ 45.00 |
| 014-261-24-00010 | JOHN WELLS 1952 ADDITION BLK 5 LT 6 | 2020 | \$ 203.15 | \$ 25.18 | \$ 45.00 |
| 020-531-11-00015 | RABBIT CREEK VIEW & HEIGHTS BLK 1H LT 21A | 2020 | \$ 665.34 | \$ 85.42 | \$ 45.00 |
| 020-531-10-00017 | RABBIT CREEK VIEW & HEIGHTS BLK 1H LT 20A | 2020 | \$ 1,658.23 | \$ 212.86 | \$ 45.00 |
| 015-251-23-00010 | WOODBOURNE BLK 2 LT 3 | 2020 | \$ 209.36 | \$ 4.66 | \$ 45.00 |
| 002-191-07-00018 | PEARL V SMITH BLK 8 LT 8 | 2020 | \$ 2,069.80 | \$ 8.35 | \$ 45.00 |
| 075-091-22-00011 | US SURVEY 3043 LT 70C | 2020 | \$ 821.70 | \$ 101.81 | \$ 45.00 |
| 006-083-27-00011 | TOWNE EAST #1 BLK 9 LT 6 | 2020 | \$ 4,764.06 | \$ 611.55 | \$ 45.00 |
| 001-032-48-00514 | 1 STREET SLIDE REPLAT BLK 32 LT 7C ELDERBERRY PARK / UNIT 204 | 2020 | \$ 27.00 | \$ 3.26 | \$ 45.00 |
| 014-211-04-00018 | PLATT LT 1 | 2020 | \$ 96.02 | \$ 11.90 | \$ 45.00 |
| 002-162-18-00016 | THIRD ADDN TO TOWNSITE OF ANCHORAGE BLK 27A LT 6 | 2018 | \$ 2,005.72 | \$ 545.93 | \$ 140.00 |
| | | 2019 | \$ 2,017.18 | \$ 409.74 | \$ 45.00 |
| | | 2020 | \$ 2,137.50 | \$ 274.40 | \$ 45.00 |
| 013-052-80-00016 | PATRICK PARK BLK 1 LT 17A | 2019 | \$ 2,177.52 | \$ 442.30 | \$ 45.00 |
| | | 2020 | \$ 5,706.27 | \$ 732.50 | \$ 45.00 |
| 012-361-50-00015 | CHESTER H LLOYD LT 34 E 100' | 2020 | \$ 1,020.87 | \$ 131.05 | \$ 45.00 |
| 014-201-72-00015 | SUNNY ACRES #1 BLK 2 LT 3A | 2020 | \$ 2,233.26 | \$ 286.67 | \$ 45.00 |
| 010-096-08-00017 | WOODLAND PARK #2 BLK 6 LT 26 | 2019 | \$ 925.49 | \$ 161.96 | \$ 45.00 |
| | | 2020 | \$ 1,513.35 | \$ 194.28 | \$ 45.00 |
| 002-165-09-00018 | THIRD ADDN TO TOWNSITE OF ANCHORAGE BLK 28A LT 10 | 2018 | \$ 340.05 | \$ 32.94 | |
| | | 2019 | \$ 1,442.95 | \$ 293.10 | \$ 45.00 |
| | | 2020 | \$ 1,539.00 | \$ 197.55 | \$ 45.00 |
| 006-062-34-00011 | ASPEN PARK LT 5 | 2019 | \$ 2,404.92 | \$ 488.51 | \$ 45.00 |
| | | 2020 | \$ 2,511.99 | \$ 322.46 | \$ 45.00 |
| 002-092-69-00018 | EAST ADDN TO TOWNSITE OF ANCHORAGE BLK 25B LTS 7 & 8 | 2020 | \$ 4,664.88 | \$ 598.81 | \$ 45.00 |
| 006-292-20-00013 | WONDER PARK TR D LT D3A | 2020 | \$ 1,892.97 | \$ 243.00 | \$ 45.00 |
| 002-093-11-00018 | EAST ADDN TO TOWNSITE OF ANCHORAGE BLK 25A LT 26 | 2020 | \$ 2,508.57 | \$ 322.03 | \$ 45.00 |
| 002-093-54-00018 | EAST ADDN TO TOWNSITE OF ANCHORAGE BLK 25A LTS 27 & 28 | 2019 | \$ 5,282.67 | \$ 395.86 | \$ 45.00 |
| | | 2020 | \$ 5,824.26 | \$ 747.64 | \$ 45.00 |
| 016-213-23-00011 | KLATT LT 9 | 2019 | \$ 4,925.99 | \$ 1,000.59 | \$ 45.00 |
| | | 2020 | \$ 5,076.99 | \$ 651.72 | \$ 45.00 |
| 017-462-27-00014 | DRAKE BLK 4 LT 8B | 2020 | \$ 200.10 | \$ 24.79 | \$ 45.00 |
| 013-071-04-00016 | CRESTBROOK BLK 3 LT 8 | 2020 | \$ 100.50 | \$ 12.46 | \$ 45.00 |
| 013-014-01-00012 | AURORA BLK 6 LT 1 | 2018 | \$ 4,224.64 | \$ 1,149.85 | \$ 140.00 |
| | | 2019 | \$ 4,423.74 | \$ 898.57 | \$ 45.00 |
| | | 2020 | \$ 4,514.40 | \$ 579.50 | \$ 45.00 |
| 010-015-77-00012 | ALGOT STROM LT 14 | 2018 | \$ 1,215.24 | \$ 330.77 | \$ 140.00 |
| | | 2019 | \$ 1,264.62 | \$ 256.88 | \$ 45.00 |
| | | 2020 | \$ 1,321.83 | \$ 169.68 | \$ 45.00 |



| | | | | | |
|-------------------------------------------------------|--------------------------------------------------------------------------------|------|--------------|-------------|----------|
| LINARES-EDMUNDO R & VILLA RUTH 50% EACH | 014-081-24-00012 HOLLY HILL BLK 1 LT 9 | 2020 | \$ 2,547.90 | \$ 227.07 | \$ 45.00 |
| LINGOLN-URSULA L | 019-161-37-04011 SECLUSION BAY TR 1 SECLUSION COVE / UNIT 40 | 2020 | \$ 2,774.40 | \$ 218.69 | \$ 45.00 |
| LINDFORS PROPERTIES LLC | 014-272-34-00016 MOBILE HOMES LT 8 | 2019 | \$ 1,860.13 | \$ 377.84 | \$ 45.00 |
| | | 2020 | \$ 1,978.47 | \$ 253.96 | \$ 45.00 |
| LINDFORS PROPERTIES LLC | 050-572-19-00015 PREUSS #2 BLK 3 LT 3 | 2019 | \$ 4,679.88 | \$ 950.59 | \$ 45.00 |
| | | 2020 | \$ 4,954.32 | \$ 635.99 | \$ 45.00 |
| LINDFORS PROPERTIES LLC | 014-272-35-00013 MOBILE HOMES LT 9 | 2019 | \$ 1,737.43 | \$ 352.91 | \$ 45.00 |
| | | 2020 | \$ 1,851.93 | \$ 237.74 | \$ 45.00 |
| LINDFORS PROPERTIES LLC | 014-131-08-00018 O'BRIEN BLK 6 LT 2 | 2019 | \$ 4,049.10 | \$ 822.48 | \$ 45.00 |
| | | 2020 | \$ 4,085.19 | \$ 524.41 | \$ 45.00 |
| LINDFORS PROPERTIES LLC | 014-131-10-00014 O'BRIEN BLK 6 LT 4 | 2019 | \$ 6,118.64 | \$ 1,242.84 | \$ 45.00 |
| | | 2020 | \$ 6,044.85 | \$ 775.96 | \$ 45.00 |
| LINDFORS PROPERTIES LLC | 012-132-73-00012 SOUTHWOOD PARK #1 BLK 5 LTS 13 & 14 | 2019 | \$ 4,922.72 | \$ 999.94 | \$ 45.00 |
| | | 2020 | \$ 5,068.44 | \$ 650.63 | \$ 45.00 |
| LINDFORS PROPERTIES LLC | 012-163-78-00016 CLAIRBORNE #4 BLK 2 LT 32 | 2019 | \$ 9,380.82 | \$ 1,905.46 | \$ 45.00 |
| | | 2020 | \$ 9,871.83 | \$ 1,267.22 | \$ 45.00 |
| LINDFORS PROPERTIES LLC | 009-121-07-00018 KIMBERLY TERRACE BLK 1 LT 4 | 2019 | \$ 7,064.24 | \$ 1,434.91 | \$ 45.00 |
| | | 2020 | \$ 7,046.91 | \$ 904.61 | \$ 45.00 |
| LINDFORS PROPERTIES LLC | 010-097-03-00016 WOODLAND PARK #2 BLK 7 LT 28 | 2019 | \$ 6,625.80 | \$ 1,345.85 | \$ 45.00 |
| | | 2020 | \$ 7,079.40 | \$ 908.76 | \$ 45.00 |
| LINDFORS PROPERTIES LLC | 003-203-02-00011 COLLEGE VILLAGE #10 BLK 26 LT 3 | 2019 | \$ 5,478.96 | \$ 1,112.91 | \$ 45.00 |
| | | 2020 | \$ 5,771.25 | \$ 740.84 | \$ 45.00 |
| LINDFORS PROPERTIES LLC | 004-121-25-00015 GRANDVIEW GARDENS BLK 13 LT 4 | 2019 | \$ 4,737.85 | \$ 962.36 | \$ 45.00 |
| | | 2020 | \$ 5,003.46 | \$ 642.29 | \$ 45.00 |
| LINDFORS PROPERTIES LLC | 001-211-31-00015 WEST TURNAGAIN BLK 3 LT 6 | 2019 | \$ 4,732.94 | \$ 961.37 | \$ 45.00 |
| | | 2020 | \$ 4,965.84 | \$ 637.46 | \$ 45.00 |
| LINDFORS PROPERTIES LLC | 002-152-19-00015 THIRD ADDN TO TOWNSITE OF ANCHORAGE (CLEAVER) BLK 31C LT 5 | 2019 | \$ 5,189.39 | \$ 1,054.09 | \$ 45.00 |
| | | 2020 | \$ 5,504.49 | \$ 706.60 | \$ 45.00 |
| LINDFORS PROPERTIES LLC | 003-144-31-00016 THIRD ADDN TO TOWNSITE OF ANCHORAGE BLK 38A LT 18 | 2019 | \$ 2,220.05 | \$ 450.93 | \$ 45.00 |
| | | 2020 | \$ 2,363.22 | \$ 303.36 | \$ 45.00 |
| LINDFORS PROPERTIES LLC | 003-144-30-00018 THIRD ADDN TO TOWNSITE OF ANCHORAGE BLK 38A LT 17 | 2019 | \$ 3,713.72 | \$ 754.35 | \$ 45.00 |
| | | 2020 | \$ 3,909.06 | \$ 501.79 | \$ 45.00 |
| LINDFORS SHERRI & LINDFORS PROPERTIES LLC 50% EACH | 051-301-16-00014 OLLIE WALKER #1 LT 10 | 2019 | \$ 44.96 | \$ 7.14 | |
| | | 2020 | \$ 93.45 | \$ 11.99 | \$ 45.00 |
| LINDFORS SHERRI & LINDFORS PROPERTIES LLC 50% EACH | 050-242-63-00013 PALOS VERDES BLK 5 LT 1A | 2019 | \$ 139.41 | \$ 5.80 | |
| | | 2020 | \$ 1,855.76 | \$ 238.22 | \$ 45.00 |
| LINDSAY FAMILY TRUST LINDSAY N CAROL/TRUSTEE | 076-013-35-00511 ALYESKA BLK 6A TR 8 SNOW VIEW / UNIT 05 BLDG 1 | 2020 | \$ 228.15 | \$ 28.27 | \$ 45.00 |
| LINDSAY FAMILY TRUST LINDSAY N CAROL/TRUSTEE | 001-194-12-00013 SIMONSON ESTATE BLK B LT 31 | 2020 | \$ 52.58 | \$ 6.51 | \$ 45.00 |
| LINDSAY FAMILY TRUST LINDSAY N CAROL/TRUSTEE | 003-214-31-00017 COLLEGE VILLAGE # 5 BLK 4 LT 7 | 2020 | \$ 131.07 | \$ 16.24 | \$ 45.00 |
| LINDSTROM RICHARD D | 008-081-01-00018 T13N R3W SEC 33 SM SW4SW4SW4 PTN PARCEL 5 | 2020 | \$ 17,235.09 | \$ 2,207.83 | \$ 45.00 |
| LINDSTROM SCOTT R | 017-101-62-00013 RAPTORS KNOLL LT 6 | 2020 | \$ 6,642.66 | \$ 144.44 | \$ 45.00 |
| LINGNAU TRACY L & LAURIE A | 014-105-70-00012 SPRUCEWOOD ESTATES BLK 2 LT 4 | 2020 | \$ 178.18 | \$ 22.07 | \$ 45.00 |
| LINK CARRIE L 2015 TRUST LINK CARRIE L TTEE | 014-133-37-00013 ALPINE VILLAGE BLK 4 LTS 17 & 18 | 2020 | \$ 158.28 | \$ 19.61 | \$ 45.00 |
| LINZ MICHAEL A | 003-252-60-00016 GREEN ACRES BLK 12 LT 1C | 2019 | \$ 3,505.94 | \$ 712.15 | \$ 45.00 |
| | | 2020 | \$ 3,632.04 | \$ 466.24 | \$ 45.00 |



| | | | | | | | | | |
|--------------------------------------------------------------------------------------|------------------|---------------------------------------------------------------------------|------|----|----------|----|----------|----|-------|
| LIST JEROME | 004-182-10-00811 | GOOSE LAKE PROJECT LT 4A OF LT 15 WIDGEON COURT / UNIT 8A | 2020 | \$ | 3,259.26 | \$ | 403.84 | \$ | 45.00 |
| LIST JEROME | 014-182-13-00615 | LAKE OTIS INDUSTRIAL CENTER TR D1 79TH STREET GARAGETOWN / UNIT 219 | 2020 | \$ | 1,630.49 | \$ | 202.02 | \$ | 45.00 |
| LIST JEROME-O | 004-182-10-00712 | GOOSE LAKE PROJECT LT 4A OF LT 15 WIDGEON COURT / UNIT 7B | 2020 | \$ | 3,221.65 | \$ | 413.55 | \$ | 45.00 |
| LITTLE CHRISTA R & LITTLE C & C 50% EACH IRREVOC TRST / MCGILLIVRAY KARIN TRUSTEE | 011-224-27-00014 | SHORELINE ACRES BLK 1 LT 27 | 2020 | \$ | 800.00 | \$ | 89.13 | \$ | 45.00 |
| LITTLE TROLL INVESTMENTS INC | 010-116-28-00110 | SPENARD ACRES BLK 5 LT 5 LESS N15' 3900 ARCTIC OFFICE / UNIT 101 | 2020 | \$ | 2,392.49 | \$ | 9.65 | \$ | 45.00 |
| LJE CAPITAL TRUST ELIASON LINDA J / TRUSTEE | 020-424-17-00010 | PARADISE VALLEY BLK 2 LT 4 | 2020 | \$ | 72.51 | \$ | 1.74 | \$ | 45.00 |
| LLCG LLC | 003-151-29-00312 | REES #1 TR B-1 THE LOFTS ON SIXTEENTH / UNIT B-203 | 2020 | \$ | 49.87 | \$ | 6.18 | \$ | 45.00 |
| LLGO EL B & MAY V | 012-527-16-00012 | STRAWBERRY MEADOWS PHASE 1 BLK 2 LT 39 | 2020 | \$ | 922.55 | \$ | 114.31 | \$ | 45.00 |
| LLGO KINGSLEY TROY & LAM PHUNG KIM | 002-193-62-00019 | WHARTON LT 3 | 2020 | \$ | 1,610.82 | \$ | 206.78 | \$ | 45.00 |
| LOYD JOHN & KATIE | 020-042-77-00014 | PTARMIGAN ROOST BLK 2 LT 9 | 2020 | \$ | 367.36 | \$ | 45.52 | \$ | 45.00 |
| LOBERG JUDY A | 090-021-02-00011 | US SURVEY 3201 LT 25 PTN T10N R1W SEC 9 SM | 2020 | \$ | 753.49 | \$ | 96.72 | \$ | 45.00 |
| LOEFFLER KAREN L | 001-234-20-00010 | TURNAGAIN HOMES BLK 1 LT 8 | 2020 | \$ | 357.65 | \$ | 44.32 | \$ | 45.00 |
| LOGAN PATRICIA | 006-112-35-00011 | KLUANE TERRACE TRAILER EST #1 LT 1 575' & LT 3 N15' | 2020 | \$ | 2,060.63 | \$ | 264.04 | \$ | 45.00 |
| LOKEN ALAN K | 007-011-09-00019 | COLLEGE HEIGHTS BLK 1 LT 8 | 2020 | \$ | 415.45 | \$ | 7.18 | \$ | 45.00 |
| LOMMEL DANNY D DIANE R | 011-161-13-00018 | T13N R4W SEC 10 SM LT 28 S2 | 2020 | \$ | 7,983.99 | \$ | 1,034.89 | \$ | 45.00 |
| LOONEY BRIAN D & SUE A | 015-521-44-00014 | CABIN BY THE CREEK #2 LT 3 | 2020 | \$ | 600.00 | \$ | 74.35 | \$ | 45.00 |
| LOPER SHELLY COLLEEN | 051-501-16-00019 | SUETAWN ESTATE LT 4 | 2020 | \$ | 4,502.54 | \$ | 574.37 | \$ | 45.00 |
| LOPEZ FRANCIS LADD & SARA GAYLE | 010-133-46-00018 | BROADMOOR ESTATES BLK 4 LT 8 | 2020 | \$ | 1,091.84 | \$ | 135.28 | \$ | 45.00 |
| LORENSEN BRYAN & JEAN | 007-101-17-00011 | SCENIC PARK ESTATES #2 BLK 4 LT 16 | 2020 | \$ | 2,255.49 | \$ | 379.46 | \$ | 45.00 |
| LORTON JOANNE GUNLOGSON | 050-402-12-00010 | T13N R1E SEC 6 SM SE4NW4NW4 | 2020 | \$ | 598.57 | \$ | 76.84 | \$ | 45.00 |
| LOTHROP JOSEPH P & STEPHANIE M | 014-071-63-00011 | CAMPBELL HEIGHTS BLK 2 LT 1A | 2020 | \$ | 3,586.52 | \$ | 411.98 | \$ | 45.00 |
| LOUSSAG BUILDING JOINT VENTURE | 002-103-21-00014 | ORIGINAL TOWNSITE OF ANCHORAGE BLK 44 LT 6 | 2020 | \$ | 9,631.58 | \$ | 1,193.39 | \$ | 45.00 |
| LOVEGROVE SUZI %GREEN CLIFFORD J | 051-052-11-00014 | LAKE HILL ACRES #1 LT 11 | 2020 | \$ | 1,725.03 | \$ | 221.44 | \$ | 45.00 |
| LOVEGROVE SUZI %GREEN CLIFFORD J | 051-052-12-00012 | LAKE HILL ACRES #1 LT 12 | 2020 | \$ | 799.70 | \$ | 102.67 | \$ | 45.00 |
| LTC COMPANY LLC | 000-161-21-00015 | ROSEBUD BLK 5 LT 6 | 2020 | \$ | 500.00 | \$ | 61.95 | \$ | 45.00 |
| LTC COMPANY LLC | 000-161-22-00013 | ROSEBUD BLK 5 LT 4 | 2020 | \$ | 500.00 | \$ | 61.95 | \$ | 45.00 |



| | | | | | | |
|----------------------------------------------------------------------|------------------|----------------------------------------------------------------------|------|--------------|-------------|-----------|
| LTC COMPANY LLC | 009-161-23-00011 | ROSEBUD BLK F LT 3 | 2020 | \$ 500.00 | \$ 61.95 | \$ 45.00 |
| LTC COMPANY LLC | 009-161-20-00017 | ROSEBUD BLK F LT 6 | 2020 | \$ 600.00 | \$ 74.35 | \$ 45.00 |
| LTREH 621 DIMOND LLC | 013-073-05-00316 | CAMPBELL CREEK GREENBELT #11 LT 7981 ARCTIC DIMOND / UNIT 3 | 2019 | \$ 6,620.89 | \$ 1,344.87 | \$ 45.00 |
| | | | 2020 | \$ 7,277.76 | \$ 934.24 | \$ 45.00 |
| 3 | | | | | | |
| LUBER SCOTT M & ELIZABETH A | 006-244-28-00016 | GILMORE BLK 2 LT 20 | 2020 | \$ 1,970.78 | \$ 244.19 | \$ 45.00 |
| LUCAS SHIRLEY A | 009-191-23-00017 | WICKERSHAM PARK #3 BLK 8 LT 23 | 2020 | \$ 76.52 | \$ 1.83 | \$ 45.00 |
| LUCH ROBERT J & JOCELYN C | 010-062-35-00012 | SATELLITE PARK #1 BLK 2 LT 18A | 2019 | \$ 3,962.39 | \$ 804.86 | \$ 45.00 |
| | | | 2020 | \$ 4,098.87 | \$ 526.16 | \$ 45.00 |
| LUCIANO SAMANTHA | 009-064-52-04414 | PIEDMONT TERRACE TR B MT VERNON COMMONS / UNIT 07-C | 2020 | \$ 2,691.40 | \$ 58.52 | \$ 45.00 |
| LUDDINGTON SHIRLEY L | 006-164-05-00015 | NUNAKA VALLEY BLK J LT 16 | 2019 | \$ 2,337.52 | \$ 467.68 | \$ 45.00 |
| | | | 2020 | \$ 2,450.09 | \$ 314.51 | \$ 45.00 |
| LUKAGINSKY HELEN R | 006-203-25-00019 | THE FOOTHILLS #1 BLK 4 LT 4 | 2020 | \$ 1,681.03 | \$ 29.05 | \$ 45.00 |
| LUKAGINSKY SAMANTHA NANG | 001-255-16-00013 | CLAYTON BLK 1 LT 16A | 2019 | \$ 8,731.19 | \$ 35.20 | |
| | | | 2020 | \$ 9,521.28 | \$ 1,222.22 | \$ 45.00 |
| LUNDGREN STEVEN J | 010-193-63-00215 | GREEN VALLEY #3 BLK 1 LT 20 EDGEWATER VILLA / UNIT 114 | 2020 | \$ 1,707.44 | \$ 211.56 | \$ 45.00 |
| LUSEI JEREMY & BRITTANY | 050-661-18-00018 | MOUNTAIN VALLEY ESTATES #1 BLK 4 LT 6 | 2020 | \$ 107.88 | \$ 0.43 | \$ 45.00 |
| LYND LARRY L | 017-051-11-00019 | T12N R3W SEC 27 SM LT 7 | 2018 | \$ 5,296.77 | \$ 1,441.68 | \$ 140.00 |
| | | | 2019 | \$ 5,351.50 | \$ 1,087.02 | \$ 45.00 |
| | | | 2020 | \$ 5,733.72 | \$ 736.03 | \$ 45.00 |
| LYNDE SHAN JAY | 009-071-23-00012 | PRIMERA LT 4 | 2019 | \$ 497.97 | \$ 11.90 | |
| | | | 2020 | \$ 7,048.08 | \$ 1,020.27 | \$ 45.00 |
| LYONS TIMOTHY R | 006-304-53-00017 | CAPRICORN BLK 2 LT 9A | 2019 | \$ 2,771.38 | \$ 562.94 | \$ 45.00 |
| | | | 2020 | \$ 2,898.45 | \$ 372.06 | \$ 45.00 |
| M DOMAS LLC | 012-013-53-00016 | C STREET INDUSTRIAL BLK 2 LT 2X | 2020 | \$ 10,537.02 | \$ 1,305.58 | \$ 45.00 |
| MA ALAN | 009-153-42-00018 | WESTCENTER TR A | 2020 | \$ 12,707.01 | \$ 1,631.17 | \$ 45.00 |
| MA DANA & MA JAMES 50% EACH | 009-011-12-00011 | SMITH #1 BLK 3 LT 5 | 2018 | \$ 3,204.56 | \$ 872.22 | \$ 140.00 |
| | | | 2019 | \$ 3,196.74 | \$ 649.35 | \$ 45.00 |
| | | | 2020 | \$ 3,409.74 | \$ 437.71 | \$ 45.00 |
| MA DANA & MA JAMES 50% EACH | 009-011-13-00019 | SMITH #1 BLK 3 LT 4 | 2018 | \$ 5,170.92 | \$ 1,407.42 | \$ 140.00 |
| | | | 2019 | \$ 5,231.92 | \$ 1,062.73 | \$ 45.00 |
| | | | 2020 | \$ 5,525.01 | \$ 709.23 | \$ 45.00 |
| MACCAY CHARLOTTE L | 001-094-06-00017 | VIEW RIDGE (OF SOUTH ADDN TO TOWNSITE OF ANCHORAGE) BLK 25B LT 11 | 2019 | \$ 6,402.07 | \$ 1,097.28 | \$ 45.00 |
| | | | 2020 | \$ 6,511.68 | \$ 832.07 | \$ 45.00 |
| MACKIE EDUARDO ROBERTO | 020-571-26-00018 | RABBIT CREEK VIEW & HEIGHTS BLK 8H LT 1A | 2020 | \$ 2,622.02 | \$ 324.09 | \$ 45.00 |
| MACKIE JERALD R | 019-181-28-12219 | DISCOVERY PARK TRACT H 2A DISCOVERY PARK / UNIT 888 | 2020 | \$ 3,085.70 | \$ 382.34 | \$ 45.00 |
| MAGSWAIN STEVEN & LINDA | 019-171-74-00011 | DISCOVERY HEIGHTS PHASE 5 BLK 2 LT 5 | 2020 | \$ 390.18 | \$ 8.48 | \$ 45.00 |
| MADIGAN JOSEPHINE S (TOD) | 002-184-90-00018 | ROGERS PARK BLK 21 LT 6 S10' & LT 6 | 2020 | \$ 400.00 | \$ 49.56 | \$ 45.00 |
| MADSEN JAMES & KIMBERLY REVOCABLE TRUST MADSEN J R & K J TTEES | 050-212-14-00019 | SPRUCERIDGE WEST BLK 2 LT 5 | 2020 | \$ 295.87 | \$ 6.43 | \$ 45.00 |



| | | | | | | |
|--------------------------------------------------|------------------|----------------------------------------------------------|------|-------------|-------------|----------|
| MALCHOFF CAMILLA R & DAVID E | 006-224-25-00013 | WESLEYAN DOWNS LT-5 | 2020 | \$ 3,277.22 | \$ 406.06 | \$ 45.00 |
| MALIK MOHAMMAD I & NOSHEEN N | 014-041-12-00011 | MURRAY BLK-A LT-12 | 2019 | \$ 42.40 | \$ 2.12 | |
| | | | 2020 | \$ 3,560.22 | \$ 457.01 | \$ 45.00 |
| MALIK MOHAMMAD I & NOSHEEN N | 014-041-17-00010 | MURRAY BLK-A LT-7 | 2019 | \$ 21.45 | \$ 1.07 | |
| | | | 2020 | \$ 3,599.55 | \$ 462.08 | \$ 45.00 |
| MALIK MOHAMMAD I & NOSHEEN N | 014-041-13-00019 | MURRAY BLK-A LT-11 | 2019 | \$ 39.41 | \$ 1.97 | |
| | | | 2020 | \$ 3,667.95 | \$ 470.85 | \$ 45.00 |
| MALIK MOHAMMAD I & NOSHEEN N | 014-041-14-00017 | MURRAY BLK-A LT-10 | 2019 | \$ 21.45 | \$ 1.07 | |
| | | | 2020 | \$ 3,599.55 | \$ 462.08 | \$ 45.00 |
| MALIK MOHAMMAD I & NOSHEEN N | 014-041-15-00014 | MURRAY BLK-A LT-9 | 2019 | \$ 21.45 | \$ 1.07 | |
| | | | 2020 | \$ 3,599.55 | \$ 462.08 | \$ 45.00 |
| MALIK MOHAMMAD I & NOSHEEN N | 014-041-16-00012 | MURRAY BLK-A LT-8 | 2019 | \$ 36.66 | \$ 1.83 | |
| | | | 2020 | \$ 6,017.49 | \$ 772.45 | \$ 45.00 |
| MALINAK MICHAEL L | 014-074-29-00015 | CAMPBELL HEIGHTS #1 BLK-7 LT-37 | 2019 | \$ 1,489.64 | \$ 92.69 | |
| | | | 2020 | \$ 1,648.44 | \$ 211.60 | \$ 45.00 |
| MALLON JAMES | 010-025-27-04018 | MINNESOTA COMMONS BLK-38 PIEDMONT WEST / UNIT 401 | 2020 | \$ 187.68 | \$ 23.26 | \$ 45.00 |
| MALLORY JEROME | 009-262-04-00017 | LITTLE TREE #1 BLK 1 LT 6 | 2020 | \$ 2,042.45 | \$ 252.19 | \$ 45.00 |
| MALOMAY CLARITA & VILLARAMA HERMINIA 50% EACH | 010-205-21-00017 | ROOSEVELT PARK BLK-3 LT-11 | 2020 | \$ 177.83 | \$ 22.03 | \$ 45.00 |
| MALONE KEITH L & DONNA G | 051-051-45-00013 | DAWN LT-104 | 2020 | \$ 797.85 | \$ 12.79 | \$ 45.00 |
| MANESS GARY D | 051-301-38-00018 | WALKING BILL LT 1 | 2019 | \$ 1,830.70 | \$ 371.87 | \$ 45.00 |
| | | | 2020 | \$ 1,905.80 | \$ 244.65 | \$ 45.00 |
| MANGANDI JENNIFER & CARDONA LUIS MANGANDI | 014-232-55-00013 | WINGCHESTER HEIGHTS #2 LT-7 | 2020 | \$ 2,706.08 | \$ 335.30 | \$ 45.00 |
| MANN JOHNNY ROSS | 001-162-09-00214 | RAINBOW TR E-1B BUTTECREST / UNIT 2 | 2020 | \$ 938.79 | \$ 116.32 | \$ 45.00 |
| MANN STEPHANIE J | 051-161-17-00010 | T15N-R1W-SEC-7-5M LT-68 | 2020 | \$ 129.99 | \$ 16.11 | \$ 45.00 |
| MARCUM PATRICIA B & RAYMOND A | 012-175-01-00010 | SHERWOOD ACRES BLK-1 LT-57 | 2020 | \$ 168.70 | \$ 2.67 | \$ 45.00 |
| MARCUM RAYMOND A & PATRICIA B | 012-051-84-04113 | SPENARD HEIGHTS LT-10D3 CHEVIGNY COURT / UNIT C-07 | 2020 | \$ 24.28 | \$ 0.53 | \$ 45.00 |
| MARKLE GREGORY A | 014-075-21-00010 | CAMPBELL HEIGHTS #1 BLK-8 LT-24 | 2020 | \$ 106.53 | \$ 2.55 | \$ 45.00 |
| MARKLE STEVEN & RICHARDSON JANET 50% EACH | 012-311-18-00017 | NEWLAND BLK CLT 8 | 2020 | \$ 1,839.96 | \$ 236.19 | \$ 45.00 |
| MARKWOOD BRUCE A & PAMELA S | 006-291-31-00013 | WONDER PARK BLK-1 LT-6 | 2020 | \$ 157.75 | \$ 3.43 | \$ 45.00 |
| MARLOW MARC A & LAEL E | 002-096-75-00016 | MCKAY LT C3 | 2020 | \$ 9,800.01 | \$ 1,258.01 | \$ 45.00 |
| MARMON JOHNNY | 050-241-43-00017 | PALOS VERDES BLK 2 LT 13 | 2020 | \$ 219.83 | \$ 4.78 | \$ 45.00 |
| MARSH CHERI | 011-404-18-00011 | RESOLUTION POINTE PH-2 BLK-3A LT-34 | 2020 | \$ 2,180.60 | \$ 408.29 | \$ 45.00 |
| MARSHALL BRANDON | 012-513-17-00010 | OLYMPUS BLK-8 LT-24 | 2020 | \$ 404.42 | \$ 46.76 | \$ 45.00 |
| MARSTELLER SCOTT C & DONNA M | 018-041-27-00015 | BOTANICAL GARDENS PHASE 1 BLK-4 LT-10 | 2020 | \$ 446.67 | \$ 56.23 | \$ 45.00 |
| MARTIN BEVERLY | 009-291-23-03317 | SOUTHTOWN INDUSTRIAL PARK TR-A2 FOXTREE / UNIT 5-A | 2020 | \$ 1,099.53 | \$ 136.23 | \$ 45.00 |



| | | | | | | |
|----------------------------------------|------------------|-----------------------------------------------------------------------------|------|-------------|-------------|-----------|
| MARTIN BRIAN E & ROBIN | 050-814-53-00010 | EAGLEWOOD #3 BLK 11 LT 58 | 2020 | \$ 1,725.84 | \$ 213.84 | \$ 45.00 |
| MARTIN DEWEY T & KRISTEN M | 050-101-18-00015 | W G PIPEL BLK 3 LT 6 | 2020 | \$ 2,521.05 | \$ 324.91 | \$ 45.00 |
| MARTINCHICK RUDOLPH & EMMA I | 006-292-04-00017 | WONDER PARK BLK 3 LT 2 | 2020 | \$ 269.51 | \$ 34.60 | \$ 45.00 |
| MARTUS KIMBERLY L | 002-185-14-00016 | CENTER BLK 2 LT 7 | 2020 | \$ 2,285.46 | \$ 295.57 | \$ 45.00 |
| MARVIN DUANE A & CHARLOTTE J | 001-251-44-00014 | WOODS BLK 2 LT 4 OF 12 (SUNBEAM) | 2019 | \$ 4,978.34 | \$ 1,011.23 | \$ 45.00 |
| | | | 2020 | \$ 4,936.77 | \$ 633.73 | \$ 45.00 |
| MARVIN DUANE A & CHARLOTTE J | 001-251-45-00011 | WOODS BLK 2 LT 3 OF 11 (SUNBEAM) | 2019 | \$ 5,233.56 | \$ 1,063.06 | \$ 45.00 |
| | | | 2020 | \$ 5,274.53 | \$ 689.93 | \$ 45.00 |
| MARX DELORES E FAMILY TRUST | 016-141-26-00017 | SNOW CREST VIEW LT 24 | 2018 | \$ 3,111.08 | \$ 846.75 | \$ 140.00 |
| | | | 2019 | \$ 3,329.26 | \$ 676.25 | \$ 45.00 |
| | | | 2020 | \$ 3,469.59 | \$ 445.38 | \$ 45.00 |
| MASLEN WALTER A | 006-042-18-04315 | T13N R3W SEC 13 5M LT 2 ALPINE VILLAGE / UNIT H 1 | 2020 | \$ 1,459.33 | \$ 117.83 | \$ 45.00 |
| MATLOCK KEVIN & SONNIER-MATLOCK JOY | 051-154-20-00019 | T15N R1W SEC 8 5M LT 181 | 2020 | \$ 1,841.46 | \$ 236.38 | \$ 45.00 |
| MATTHIAS GERALD E | 012-141-35-00319 | WOODLAND LAKES UNIT #2 BLK 2 LT 4 NORTHWEST VILLAGE PHASE 1 / UNIT 15 | 2019 | \$ 627.47 | \$ 123.54 | \$ 45.00 |
| | | | 2020 | \$ 1,250.01 | \$ 160.46 | \$ 45.00 |
| MATTINGLY JACQUELINE L | 008-071-48-00010 | MICHELLE LT 8 | 2019 | \$ 4,768.40 | \$ 475.36 | |
| | | | 2020 | \$ 4,970.97 | \$ 638.12 | \$ 45.00 |
| MATTISON DAVID L | 020-161-27-00017 | MARGUERITE HILLS LT 1A 2 | 2020 | \$ 5,135.85 | \$ 659.27 | \$ 45.00 |
| MATVEEV GEORGE | 006-292-23-00017 | WONDER PARK #1 BLK 5 LT 8 | 2019 | \$ 3,006.10 | \$ 225.27 | \$ 45.00 |
| | | | 2020 | \$ 3,582.45 | \$ 459.87 | \$ 45.00 |
| MATYUKHA IRINA M | 013-024-20-01118 | THE WOODLANDS TR A1 THE WOODLANDS EAST PHASE 3 / UNIT 111 | 2020 | \$ 2,494.89 | \$ 320.27 | \$ 45.00 |
| MAUDELEY TIMOTHY S & DEBORAH S | 015-242-54-00016 | CLEARVIEW LT 15 | 2020 | \$ 4,750.34 | \$ 588.57 | \$ 45.00 |
| MAURRAS ORLANDO D & DRUELLA | 002-115-41-00015 | THIRD ADDN TO TOWNSITE OF ANCHORAGE BLK 3D LT 5 | 2020 | \$ 3,103.66 | \$ 398.40 | \$ 45.00 |
| MAXWELL MARIUS & QIAN LUCY 50% EACH | 020-161-23-00016 | MARGUERITE HILLS LT 2 | 2020 | \$ 3,622.86 | \$ 416.16 | \$ 45.00 |
| MCADAMS STEVE T & SUPASORN CHUANPIS | 007-183-13-00018 | RAINBOW TERRACE LT 12 | 2020 | \$ 162.52 | \$ 3.88 | \$ 45.00 |
| MICALOON INVESTMENTS LLC | 050-772-14-00012 | MICALOON LT 1 | 2020 | \$ 331.89 | \$ 3.01 | \$ 45.00 |
| MICALPIN PATRICK R | 010-194-17-00011 | KIRCHNER LT 20 | 2020 | \$ 1,714.28 | \$ 212.41 | \$ 75.00 |
| MICALPIN SHAWN & JOELL | 015-283-17-00017 | THOMAS L BOYLE BLK 2 LT 118 | 2020 | \$ 2,623.14 | \$ 336.74 | \$ 45.00 |
| MCBRIDE MEGAN & BARBER MICHAEL | 010-043-08-00019 | TURNAGAIN SOUTH BLK 6 LT 8 | 2020 | \$ 2,221.29 | \$ 275.23 | \$ 45.00 |
| MCBRIDE WILLIAM EDWARD | 015-332-27-00011 | CROMWELL HEIGHTS BLK 2 LT 4A | 2020 | \$ 316.75 | \$ 39.25 | \$ 45.00 |
| MCCAIN RACQUEL & ALBERT | 016-235-26-00017 | RIDGEMONT BLK 4 LT 10 | 2020 | \$ 254.00 | \$ 5.52 | \$ 45.00 |
| MCCAIN RANDY | 051-104-09-00017 | T15N R1W SEC 9 5M LT 74 5W PTN | 2019 | \$ 312.48 | \$ 63.46 | \$ 45.00 |
| | | | 2020 | \$ 324.78 | \$ 41.69 | \$ 45.00 |
| MCCAIN RANDY | 051-104-10-00015 | T15N R1W SEC 9 5M LT 73 | 2019 | \$ 2,098.98 | \$ 426.34 | \$ 45.00 |
| | | | 2020 | \$ 2,202.40 | \$ 282.72 | \$ 45.00 |



| | | | | | | |
|------------------------------------------------------------------------|------------------|-----------------------------------------------------------------------------------|------|-------------|-------------|-----------|
| MCCALL JAMES R | 005-162-24-00614 | RUSSIAN JACK MANOR #1 TR B-1 GREENTREE EAST PHASE 1 / UNIT A-06 | 2020 | \$ 75.29 | \$ 0.64 | \$ 45.00 |
| MCCARTY A MARLENE | 001-151-71-00316 | CHESTER BLK 3 LT 11C-1 WESTOWN / UNIT 6 | 2020 | \$ 132.94 | \$ 2.89 | \$ 45.00 |
| MCCARTY ANITA MARLENE | 001-151-71-00317 | CHESTER BLK 3 LT 11C-1 WESTOWN / UNIT 5 | 2020 | \$ 152.60 | \$ 3.23 | \$ 45.00 |
| MCCARTY MATTHEW T | 016-232-19-01114 | INDEPENDENCE PARK TR Y-1 GREENTREE VILLAGE PHASE 2 / UNIT B-11 | 2020 | \$ 1,649.81 | \$ 211.77 | \$ 45.00 |
| MCCLELLAND ROBERT H & WHITNEY K | 016-233-05-02616 | INDEPENDENCE PARK TR P RAVENCREST PHASE 1 / UNIT D-306 | 2020 | \$ 2,050.29 | \$ 263.19 | \$ 45.00 |
| MCCLURE SCOTT A & JULIA L | 012-232-08-00014 | ASCOT VILLAGE BLK 3 LT 8 | 2020 | \$ 1,938.29 | \$ 240.17 | \$ 45.00 |
| MCCORMICK TAMMY MARIE | 014-074-15-00015 | CAMPBELL HEIGHTS #1 BLK 7 LT 22 | 2019 | \$ 2,190.60 | \$ 444.97 | \$ 45.00 |
| | | | 2020 | \$ 2,305.08 | \$ 295.89 | \$ 45.00 |
| MCCORMICK TAMMY MARIE | 014-103-03-00018 | GALATEA ESTATES BLK 3 LT 20 | 2019 | \$ 2,045.00 | \$ 415.39 | \$ 45.00 |
| | | | 2020 | \$ 2,139.21 | \$ 274.60 | \$ 45.00 |
| MCCREADY SUZAN & FEJES ZANE | 012-382-02-00012 | CAMPBELL LAKE HEIGHTS #10 BLK 6 LT 16 | 2020 | \$ 3,473.01 | \$ 430.32 | \$ 45.00 |
| MCCREADY SUZAN A | 017-342-11-00012 | T12N R3W SEC 27 SM S2SE4NE4SE4 PTN | 2020 | \$ 3,658.20 | \$ 453.26 | \$ 45.00 |
| MCDONALD DONNA M | 008-042-65-02615 | EDEN PARK #3 TR B CAMPBELL CREEK PARK / UNIT 20A | 2020 | \$ 1,629.63 | \$ 209.18 | \$ 45.00 |
| MCDONALD JASON R & TAWNIA M | 050-155-45-00014 | RAYMOND TEDROW BLK 5 LT 28 | 2020 | \$ 6,879.14 | \$ 882.07 | \$ 45.00 |
| MCDONALD JOSEPH & JOSEPHINE | 010-062-21-00019 | SATELLITE PARK #1 BLK 1 LT 16A | 2020 | \$ 62.25 | \$ 7.70 | \$ 45.00 |
| MCDONALD RAYMOND E & ROSE C | 010-232-46-00018 | NORTH STAR BLK 8 LT 8 | 2020 | \$ 297.43 | \$ 7.11 | \$ 45.00 |
| MCELHANEY ROBERT LEE | 011-151-57-00016 | LAKERIDGE BLK 3 LT 30 | 2020 | \$ 1,983.60 | \$ 245.77 | \$ 45.00 |
| MCEWEN ROBERT G & DEBBIE L | 001-081-37-01413 | SOUTH ADDN TO TOWNSITE OF ANCHORAGE BLK 18A LT 7A HOHN APARTMENT / UNIT 208 | 2020 | \$ 89.27 | \$ 1.84 | \$ 45.00 |
| MCGHUEY ARLENE ESTATE OF | 012-063-13-00015 | WOODLAND LAKES DEV UNIT #1 BLK 2 LT 1 | 2018 | \$ 35.57 | \$ 0.77 | |
| | | | 2019 | \$ 5,644.20 | \$ 1,146.47 | \$ 45.00 |
| | | | 2020 | \$ 5,053.05 | \$ 648.64 | \$ 45.00 |
| MCGREW THERON D & BRANDIE S | 002-032-58-00017 | NORTH ADDN TO TOWNSITE OF ANCHORAGE TR B LT 1A | 2020 | \$ 182.00 | \$ 22.65 | \$ 45.00 |
| MCGUIRE MICHAEL & FRAN M | 009-195-26-00012 | WICKERSHAM PARK BLK 2 LT 49 | 2020 | \$ 4,357.08 | \$ 559.30 | \$ 45.00 |
| MCINTIRE JOHN WESLEY AKA MCINTYRE JOHN & BOURBEAU JULIE 50% EACH | 014-151-54-00010 | TRANQUILITY HEIGHTS BLK 1 LT 6 | 2018 | \$ 616.64 | \$ 167.84 | \$ 139.70 |
| | | | 2019 | \$ 615.13 | \$ 124.96 | \$ 45.00 |
| | | | 2020 | \$ 642.96 | \$ 82.54 | \$ 45.00 |
| MCKENZIE ERVIN D & MARY A | 009-033-43-00010 | NORTHERN LIGHTS BLK 14 LT 12 | 2020 | \$ 240.46 | \$ 6.23 | \$ 45.00 |
| MCKINNON PHILLIP JAMES | 001-254-52-00110 | CLAYTON BLK 3 LT 17A WESTSIDE 7 / UNIT A | 2020 | \$ 188.53 | \$ 4.10 | \$ 45.00 |
| MCLAUGHLIN KARL J & BROOKE | 011-121-46-00012 | HIDDEN HILLS BLK 1 LT 21 | 2020 | \$ 21.74 | \$ 2.69 | \$ 45.00 |
| MCLAUGHLIN KARL J & BROOKE | 011-121-47-00010 | HIDDEN HILLS BLK 1 LT 22 | 2020 | \$ 27.22 | \$ 3.28 | \$ 45.00 |
| MCLENNAN JASON & TRUDY | 020-441-06-00017 | GEARK TR E | 2020 | \$ 2,031.69 | \$ 260.81 | \$ 45.00 |



| | | | | | | |
|-------------------------------------------------|------------------|-----------------------------------------------------------------------------|------|-------------|-----------|-----------|
| MCLIN JAMES T | 050-121-08-00113 | CORONADO BLK 2 LT 10 SPRING RIDGE / UNIT 1 | 2020 | \$ 900.00 | \$ 21.51 | \$ 45.00 |
| MCMILLAN PATRICIA | 015-112-19-00014 | SHELL #2 LT 10 | 2020 | \$ 218.55 | \$ 2.83 | \$ 45.00 |
| MCNEIL JONATHAN C | 006-212-26-00014 | T13N R3W SEC 22 5M LT 20 W2E2 | 2020 | \$ 3,205.40 | \$ 397.16 | \$ 45.00 |
| MCPHERSON STUART R & TONI A MASSARI TOD DEED | 075-062-49-00015 | US SURVEY 3044 LT 59A-1 | 2020 | \$ 500.00 | \$ 61.95 | \$ 45.00 |
| MCPHILLIPS BERNARD B | 002-165-10-00016 | THIRD ADDN TO TOWNSITE OF ANCHORAGE BLK 28A LT 9 | 2020 | \$ 3,697.87 | \$ 458.19 | \$ 45.00 |
| MCPHILLIPS BERNARD B & LORI K | 012-271-02-00116 | DYER LT 2A DYER MANOR / UNIT 1 | 2020 | \$ 1,525.32 | \$ 188.99 | \$ 45.00 |
| MCWILLIAMS TOMMY K & JEANEEN M | 018-115-35-00010 | HUFFMAN HILLS #2 BLK 2 LT 27 | 2020 | \$ 1,635.42 | \$ 13.89 | \$ 45.00 |
| MEACHAM CHARLES PAULSEN & CHARLENE D | 006-201-47-00016 | MOUNTAIN DALE BLK 3 LT 4 | 2020 | \$ 180.00 | \$ 22.30 | \$ 45.00 |
| MEESOOK CHAICHARN | 006-042-18-04018 | T13N R3W SEC 13 5M LT 2 ALPINE VILLAGE / UNIT 6 4 | 2020 | \$ 1,788.66 | \$ 229.59 | \$ 45.00 |
| MEESOOK CHAICHARN | 014-103-23-00015 | GALATEA ESTATES BLK 3 LT 24 | 2020 | \$ 405.27 | \$ 52.02 | \$ 45.00 |
| MEESOOK CHAICHARN | 008-042-86-01217 | CAMPBELL VIEW LT 218 CAMPBELL VIEW PHASE 1 / UNIT 12 | 2020 | \$ 1,918.62 | \$ 246.28 | \$ 45.00 |
| MELNICK BARBARA A | 012-152-19-00013 | SHADY BIRCH TERRACE BLK 1 LT 23 | 2020 | \$ 90.00 | \$ 11.15 | \$ 45.00 |
| MENDEL DEBERA | 010-022-63-00018 | CAPTAIN COOK ESTATES LT 1A-1 | 2020 | \$ 478.26 | \$ 10.42 | \$ 45.00 |
| MENDENHALL VIVIAN | 017-051-35-00018 | T12N R3W SEC 27 5M LT 71 52 | 2020 | \$ 164.08 | \$ 20.33 | \$ 45.00 |
| MENESES BENJAMIN III | 002-107-06-04414 | ORIGINAL TOWNSITE OF ANCHORAGE BLK 17 LT 9A TURNAGAIN ARMS / UNIT 406 | 2020 | \$ 818.24 | \$ 101.38 | \$ 45.00 |
| MERCULIEF BARBARA | 016-286-61-00017 | CEDAR HOLLOW BLK 2 LT 54 | 2018 | \$ 2,739.46 | \$ 745.62 | \$ 122.22 |
| | | | 2019 | \$ 2,664.72 | \$ 541.27 | \$ 45.00 |
| | | | 2020 | \$ 2,820.82 | \$ 362.10 | \$ 45.00 |
| MERCULIEF CARL W | 012-061-34-00015 | WOODLAND LAKES DEV UNIT #1 BLK 4 LT 1 | 2020 | \$ 4,770.90 | \$ 612.45 | \$ 45.00 |
| MERCULIEF PATIENCE P | 006-242-01-00018 | COLLEGE PARK BLK 2 LT 11 | 2018 | \$ 1,846.64 | \$ 502.61 | \$ 140.00 |
| | | | 2019 | \$ 1,820.86 | \$ 369.85 | \$ 45.00 |
| | | | 2020 | \$ 1,903.23 | \$ 244.31 | \$ 45.00 |
| MERKOURIS WARD & RHENE | 014-263-54-50919 | EAST DIMOND CENTER TR 0-8 GARAGETOWN USA, SOUTH ANCHORAGE UNIT 509 | 2020 | \$ 1,218.89 | \$ 140.93 | \$ 45.00 |
| MERKOURIS WARD D & C RHENE | 016-173-26-00010 | BROOKWOOD HILLS NORTH LT 26 | 2020 | \$ 4,461.73 | \$ 515.80 | \$ 45.00 |
| MESSER ROSEMARY EDITH | 006-204-34-00019 | FOOTHILLS EAST BLK 2 LT 18 | 2020 | \$ 2,004.43 | \$ 248.25 | \$ 45.00 |
| METCALF REBECCA | 011-141-66-00018 | DELVIEW BLK 3 LT 4 | 2019 | \$ 3,056.05 | \$ 620.75 | \$ 45.00 |
| | | | 2020 | \$ 3,181.97 | \$ 408.46 | \$ 45.00 |
| METZLER LAWRENCE W | 010-223-34-00013 | BIRCHWOOD PARK BLK G LT 4 | 2020 | \$ 3,288.47 | \$ 407.45 | \$ 45.00 |
| MEYER HARVEY S & TANYA J | 050-055-09-00012 | EAGLE GLENN EAST BLK 7 LT 9 | 2020 | \$ 3,748.82 | \$ 481.22 | \$ 45.00 |
| MGE LLC | 010-241-16-00010 | PALESADES INDUSTRIAL BLK 2 LT 3 | 2020 | \$ 6,048.27 | \$ 776.39 | \$ 45.00 |



| | | | | | | |
|-----------------------------------|------------------|-------------------------------------------------------------------------|--------------|------------------------|-----------------------|----------------------|
| MGS LLC | 010-241-17-00018 | PALISADES INDUSTRIAL BLK 2 LT 2 | 2020 | \$ 13,712.49 | \$ 1,760.24 | \$ 45.00 |
| MGS LLC | 010-241-23-00018 | PALISADES INDUSTRIAL BLK 2 LT 4A | 2020 | \$ 3,175.47 | \$ 407.63 | \$ 45.00 |
| MGS LLC | 010-241-23-00016 | PALISADES INDUSTRIAL BLK 2 LT 5A | 2020 | \$ 248.96 | \$ 43.24 | \$ 45.00 |
| MHC INC | 002-101-21-00017 | EAST ADDN TO TOWNSITE OF ANCHORAGE BLK 9B LT 2A | 2020 | \$ 1,386.04 | \$ 171.73 | \$ 45.00 |
| MICELI ANTHONY & SUN C | 013-082-19-00219 | DIMOND INDUSTRIAL CENTER #1 BLK 4 LT 25 KINGS ROW SHOPPE / UNIT B | 2020 | \$ 2,616.30 | \$ 324.17 | \$ 45.00 |
| MICHAEL LOTTE | 002-092-23-00017 | EAST ADDN TO TOWNSITE OF ANCHORAGE BLK 25B LT 20 | 2020 | \$ 112.76 | \$ 2.45 | \$ 45.00 |
| MICHAEL LOTTE | 002-092-23-00015 | EAST ADDN TO TOWNSITE OF ANCHORAGE BLK 25B LT 19A | 2020 | \$ 168.32 | \$ 3.66 | \$ 45.00 |
| MICHAEL LOTTE | 002-092-24-00013 | EAST ADDN TO TOWNSITE OF ANCHORAGE BLK 25B LT 10B | 2020 | \$ 148.93 | \$ 3.24 | \$ 45.00 |
| MICHAEL LOTTE M | 002-092-27-00015 | EAST ADDN TO TOWNSITE OF ANCHORAGE BLK 25B LT 5 | 2020 | \$ 107.87 | \$ 3.35 | \$ 45.00 |
| MICHAEL LOTTE M | 076-071-12-00013 | ALYESKA BASIN #6 BLK 20 LT 15 | 2020 | \$ 315.50 | \$ 6.86 | \$ 45.00 |
| MICHAEL LOTTE M | 002-092-28-00013 | EAST ADDN TO TOWNSITE OF ANCHORAGE BLK 25B LT 4 | 2020 | \$ 107.87 | \$ 2.35 | \$ 45.00 |
| MICHAEL QUINN CONSTRUCTION INC | 050-182-63-00011 | THE HIDDEN HILLS #1 BLK 2 LT 4 | 2020 | \$ 4,008.85 | \$ 496.72 | \$ 45.00 |
| MICHALSKI PETER A & JO A | 001-092-35-00010 | SOUTH ADDN TO TOWNSITE OF ANCHORAGE BLK 36B LT 10 | 2020 | \$ 900.00 | \$ 111.51 | \$ 45.00 |
| MICHEL JOSEPH | 020-561-34-00014 | RABBIT CREEK VIEW & HEIGHTS BLK 5H LT 28A | 2019 2020 | \$ 292.86 \$ 412.77 | \$ 79.80 \$ 52.99 | \$ 45.00 \$ 45.00 |
| MICHEL JOSEPH M | 020-561-36-00010 | RABBIT CREEK VIEW & HEIGHTS BLK 5H LT 30A | 2019 2020 | \$ 608.01 \$ 638.82 | \$ 123.50 \$ 82.00 | \$ 45.00 \$ 45.00 |
| MICHEL JOSEPH MICHAEL | 020-561-35-00011 | RABBIT CREEK VIEW & HEIGHTS BLK 5H LT 29A | 2019 2020 | \$ 470.81 \$ 494.67 | \$ 95.62 \$ 63.50 | \$ 45.00 \$ 45.00 |
| MIDNIGHT SUN HOLDING LLC | 003-071-20-00014 | EAST ADDN TO TOWNSITE OF ANCHORAGE BLK 14B LT 11 | 2020 | \$ 6,757.92 | \$ 867.51 | \$ 45.00 |
| MILLAR DUSTIN P | 050-721-29-00017 | RIVER VIEW ESTATES BLK 5 LT 1 | 2020 | \$ 100.00 | \$ 12.39 | \$ 45.00 |
| MILLAR RICHARD A % AK FISH LLC | 016-244-18-05817 | INDEPENDENCE PARK BLK 4 TR 1A KANDLEWOOD PHASE 2 / UNIT D 303 | 2020 | \$ 96.26 | \$ 2.08 | \$ 45.00 |
| MILLER ANDREA | 005-162-37-06614 | SHERWOOD NORTH TR A1 THE VILLAGE PHASE 2 / UNIT 4392 | 2020 | \$ 1,039.68 | \$ 133.46 | \$ 45.00 |
| MILLER ANDREA L | 005-162-03-08315 | RUSSIAN JACK MANOR TR 2 ANCHORAGE MANORHOUSE / UNIT C13 | 2020 | \$ 1,306.44 | \$ 167.70 | \$ 45.00 |
| MILLER ARVIN A & MARJORIE I | 020-061-15-00014 | THE LANDINGS BLK 1 LT 8 | 2020 | \$ 3,350.26 | \$ 430.07 | \$ 45.00 |
| MILLER BRIAN | 041-021-75-00017 | HILLSIDE NORTH #7 BLK 5 LT 1 | 2020 | \$ 40.00 | \$ 4.96 | \$ 45.00 |
| MILLER GARY M & GLENDA S | 017-432-45-00019 | HAROLD MILLER LT 1 | 2020 | \$ 4,693.92 | \$ 39.88 | \$ 45.00 |
| MILLER GERALD J | 001-254-52-00714 | CLAYTON BLK 2 LT 17A WESTSIDE 7 / UNIT G | 2020 | \$ 2,871.09 | \$ 368.56 | \$ 45.00 |
| MILLER JUDITH A | 002-116-22-00013 | BEVERS (THIRD ADDN TO TOWNSITE OF ANCHORAGE) BLK 4A LT 9 | 2020 | \$ 3,293.46 | \$ 408.07 | \$ 45.00 |
| MILLER LORNE C | 010-135-17-00014 | KIRCHNER LT 52 | 2020 | \$ 2,947.59 | \$ 38.20 | \$ 45.00 |

2021 - 036427 - 0

Page 66 of 114



| | | | | | | |
|---------------------------------------------------------------------------|------------------|------------------------------------------------------|------|--------------|--------------|-----------|
| MILLER MARK V | 015-143-06-00016 | MAINOIS LT 1 | 2020 | \$ 5,075.67 | \$ 628.90 | \$ 45.00 |
| MILLER SHELBY | 015-281-60-00012 | SIEFFER #3 TR-5 LT-4 | 2020 | \$ 738.04 | \$ 91.44 | \$ 45.00 |
| MILLER STEPHEN CRAIG & MILLER TERESA DENISE 50% EACH | 050-711-08-00012 | EAGLE VISTA BLK 2 LT 6 | 2019 | \$ 2,952.72 | \$ 599.77 | \$ 45.00 |
| | | | 2020 | \$ 3,270.68 | \$ 419.84 | \$ 45.00 |
| MILLER THEODORE C & TAMIL | 014-093-15-00015 | WIMBLEDON PARK LT-5 | 2020 | \$ 3,683.34 | \$ 472.83 | \$ 45.00 |
| MILLHOUSE DENNIS A & CONNIE M | 009-013-07-00017 | SMITH #1 BLK 1 LT 12 | 2019 | \$ 3,020.05 | \$ 613.44 | \$ 45.00 |
| | | | 2020 | \$ 2,247.83 | \$ 301.38 | \$ 45.00 |
| MILOSECH DANIEL M | 012-205-67-00019 | COLONIAL VILLAGE TOWNHOME LT-117 | 2020 | \$ 697.83 | \$ 80.69 | \$ 45.00 |
| MINGO FAMILY TRUST MINGO RICHARD W & ELIZABETH G / TRUSTEES | 009-265-04-00010 | KIEFFER BLK 1 LT 2A | 2020 | \$ 2,361.52 | \$ 203.15 | \$ 45.00 |
| MIRIAM LLC | 009-271-18-00018 | DOWLING @ LAKE OTIS RIVERSIDE LT-1A | 2020 | \$ 87,859.98 | \$ 10,891.16 | \$ 45.00 |
| MIRIAM LLC | 009-271-19-00016 | DOWLING @ LAKE OTIS RIVERSIDE LT-1B | 2020 | \$ 6,412.50 | \$ 794.53 | \$ 45.00 |
| MITCHELL CHANCE | 020-531-29-00017 | RABBIT CREEK VIEW & HEIGHTS BLK 3H LT 7A | 2019 | \$ 890.67 | \$ 15.39 | |
| | | | 2020 | \$ 2,083.54 | \$ 267.46 | \$ 45.00 |
| MITCHELL ERIN | 017-361-33-00016 | MCGAHAN #2 BLK 5 LT 5 | 2020 | \$ 3,008.75 | \$ 272.80 | \$ 45.00 |
| MITCHELL MIKE D | 010-135-47-00011 | MORTON BLK 2 LT 8 | 2020 | \$ 4,258.90 | \$ 56.49 | \$ 45.00 |
| MITCHELL MIKE D | 010-135-48-00019 | MORTON BLK 2 LT 9 | 2020 | \$ 4,326.45 | \$ 56.07 | \$ 45.00 |
| MITCHELL MIKE DOYALL | 010-206-31-00014 | LINCOLN PARK BLK 6 LT 13 | 2020 | \$ 2,639.13 | \$ 34.20 | \$ 45.00 |
| MITCHELL VICKIE L & SWAFFORD WILLIAM | 012-052-21-00011 | SPENARD HEIGHTS ADDITION LT 17 | 2019 | \$ 4,809.84 | \$ 976.98 | \$ 43.99 |
| | | | 2020 | \$ 4,970.97 | \$ 638.12 | \$ 45.00 |
| MIXSON JENNIE B MASATO | 020-421-12-00016 | BEAR VALLEY BLK 1 LT 6 | 2018 | \$ 1,008.62 | \$ 274.80 | \$ 140.00 |
| | | | 2019 | \$ 1,221.18 | \$ 248.06 | \$ 45.00 |
| | | | 2020 | \$ 1,287.30 | \$ 165.26 | \$ 45.00 |
| MIYASHIRO ERIC & JERELYN TRUST MIYASHIRO ERIC L & JERELYN T / TRUSTEES | 005-151-64-00010 | CASTLE HEIGHTS #2 BLK 6 LT 31 | 2020 | \$ 300.00 | \$ 24.78 | \$ 45.00 |
| MIZE BRIGITTE CHARLOTTE | 009-166-64-00014 | HEATHER MEADOWS BLK 5 LT 10 | 2019 | \$ 87.17 | \$ 4.01 | |
| | | | 2020 | \$ 2,215.35 | \$ 297.22 | \$ 45.00 |
| MOE CHRIS & ROXANNA | 001-151-08-00011 | THOMPSON BLK 5 LT 11 | 2020 | \$ 2,097.47 | \$ 17.82 | \$ 45.00 |
| MOKHANTHA ALLIE | 006-042-19-02119 | T13N R3W SEC 13 LT 1 ALPINE VILLAGE / UNIT M-3 | 2020 | \$ 86.18 | \$ 10.68 | \$ 45.00 |
| MOM AND SON LLC | 010-242-17-00016 | SPERSTAD BLK A LT 6 | 2020 | \$ 4,484.48 | \$ 555.65 | \$ 75.00 |
| MOMBERGER ZACHARY | 051-062-42-00018 | EKLUTNA WEST LT 15 | 2020 | \$ 1,276.35 | \$ 176.68 | \$ 45.00 |
| MONEY JENNIFER LYNN | 012-421-06-00019 | CAMPBELL LAKE HEIGHTS BLK 2 LT 6 | 2020 | \$ 6,001.44 | \$ 428.60 | \$ 75.00 |
| MONGEAU CAREN | 051-441-03-00016 | T15N R1W SEC 29 34M SW 4NW 4 PTN | 2020 | \$ 392.20 | \$ 48.60 | \$ 45.00 |
| MONTOYA MANUEL E MONTOYA LIDIA | 014-103-25-00011 | GALATEA ESTATES BLK 3 LT 4 | 2020 | \$ 256.45 | \$ 3.31 | \$ 45.00 |
| MOODY WILLIAM J & HANSON HEATHER G | 051-213-20-00013 | MCKINLEY HEIGHTS #1 BLK 7 LT 2 | 2020 | \$ 429.72 | \$ 53.24 | \$ 45.00 |
| MOON COURTNEY B JESSE | 010-023-03-00012 | WOODLAND PARK LT 30M | 2020 | \$ 6,195.23 | \$ 795.29 | \$ 45.00 |



Publishes March 10, 17, 24, 31

2021 Property Tax Special Assessment Foreclosure

Anchorage Daily News

| | | | | | | |
|-----------------------------------------------------------------------------------------|------------------|--------------------------------------------------------------|------|-------------|-----------|----------|
| MOON COURTNEY & JESSE | 018-182-03-00018 | T12N R3W SEC 33 5M LT 38 | 2020 | \$ 3,206.11 | \$ 297.25 | \$ 45.00 |
| MOON COURTNEY D & JESSE R | 003-116-17-00013 | BEVERLY (THIRD ADDN TO TOWNSITE OF ANCHORAGE) BLK 48 LT 8 | 2020 | \$ 1,527.03 | \$ 196.02 | \$ 45.00 |
| MOORE CHRISTINE | 004-036-22-00012 | MOUNTAIN VIEW BLK 12 LT 2 S3 E2 | 2019 | \$ 1,007.77 | \$ 204.71 | \$ 45.00 |
| | | | 2020 | \$ 1,053.36 | \$ 135.22 | \$ 45.00 |
| MOORE CHRISTINE & MOORE PARIS & MOORE AMY | 004-036-24-00018 | MOUNTAIN VIEW BLK 12 LT 1 M3 E2 | 2019 | \$ 2,035.18 | \$ 413.39 | \$ 45.00 |
| | | | 2020 | \$ 2,052.00 | \$ 263.41 | \$ 45.00 |
| MOORE CHRISTINE F | 004-036-23-00010 | MOUNTAIN VIEW BLK 12 LT 1 N3 E2 | 2019 | \$ 2,264.22 | \$ 459.92 | \$ 45.00 |
| | | | 2020 | \$ 2,303.37 | \$ 295.68 | \$ 45.00 |
| MOORE CHRISTINE F & MOORE EDDIE L 50% EACH | 004-036-25-00015 | MOUNTAIN VIEW BLK 12 LT 1 S3 E2 | 2019 | \$ 4,778.75 | \$ 970.67 | \$ 45.00 |
| | | | 2020 | \$ 4,091.27 | \$ 525.18 | \$ 45.00 |
| MOORE FRANK W & LAURA L | 015-285-57-00018 | MEADOW WOOD BLK 1 LT 64 | 2020 | \$ 2,919.83 | \$ 261.78 | \$ 45.00 |
| MOORE RYAN | 002-265-03-01610 | EASTRIDGE #4 TR 8 EASTRIDGE #4 PHASE 2 / UNIT 7 203 | 2020 | \$ 1,148.27 | \$ 142.28 | \$ 45.00 |
| MORAN NEIL J & CHARA | 050-024-77-01517 | GAMBLE LT 1 EAGLE RIVER GARAGES / UNIT 15 | 2020 | \$ 155.52 | \$ 19.27 | \$ 45.00 |
| MORATO MA LELAINE & NEBRIDA JESS I | 014-926-30-00015 | SPRUCE MEADOWS PH 2 BLK 2 LT 41 | 2020 | \$ 843.04 | \$ 104.45 | \$ 45.00 |
| MORGAN BLAINE AUGUST | 009-232-50-00013 | INTERNATIONAL TOWNHOUSE BLK 4 LT 5 | 2019 | \$ 2,056.12 | \$ 417.66 | \$ 45.00 |
| | | | 2020 | \$ 2,194.28 | \$ 281.67 | \$ 45.00 |
| MORGAN CATHY B | 007-143-35-01419 | RIFLEMAN TR A-1 WOODRIDGE PHASE 2 / UNIT B102 | 2020 | \$ 30.00 | \$ 3.71 | \$ 45.00 |
| MORGAN CHRISTINE D | 011-381-38-00019 | CAMPBELL WOODS BLK 2 LT 15 | 2019 | \$ 4,714.95 | \$ 952.73 | |
| | | | 2020 | \$ 4,878.63 | \$ 626.26 | \$ 45.00 |
| MORGAN JAMES M & MABEL O | 001-173-65-00015 | HUNTINGTON PARK #5A BLK 8 LT 16 | 2020 | \$ 329.08 | \$ 7.27 | \$ 45.00 |
| MORGAN JAMES M & MABEL O | 002-156-37-00018 | SOUTH ADDN TO TOWNSITE OF ANCHORAGE BLK 37C LT 9 | 2020 | \$ 427.56 | \$ 9.20 | \$ 45.00 |
| MORGAN JAMES M & MABEL O | 001-163-33-00311 | VADIM K KAPINGEN LT 17B KAPINGEN / UNIT 10 | 2020 | \$ 219.59 | \$ 4.77 | \$ 45.00 |
| MORISA VILI & ULUOLA | 003-162-08-00016 | EASTCHESTER URBAN RENEWAL R-16 BLK 2 LT 2 | 2020 | \$ 632.19 | \$ 13.75 | \$ 45.00 |
| MORISATH BOUASONE KEITH & SYMEUANG NOY | 003-081-19-00015 | FOURTH ADDN TO TOWNSITE OF ANCHORAGE BLK 26D LT 6 | 2020 | \$ 304.73 | \$ 39.13 | \$ 45.00 |
| MORMAN RYAN M & JULIE M | 020-471-33-00018 | GOLDENVIEW PARK PH F2 BLK 5 LT 9 | 2020 | \$ 368.73 | \$ 45.69 | \$ 45.00 |
| MORRIS KELLY | 076-014-01-00016 | ALYESKA #1 BLK 11 LT 7 | 2020 | \$ 2,277.29 | \$ 29.51 | \$ 45.00 |
| MORRIS VILMA | 010-243-29-00011 | BOWKER LT 3 | 2020 | \$ 1,833.12 | \$ 235.32 | \$ 45.00 |
| MORRISON KATHY L & FEIGIN RONALD A LIVING TRUSTS FEIGIN R A & MORRISON K L TRUSTS | 015-072-25-00017 | SUMMIT ESTATES BLK 1 LT 7 | 2020 | \$ 158.74 | \$ 3.46 | \$ 45.00 |
| MORSE CRAIG | 012-182-09-06711 | FOXBRIDGE LT 6 FOXWOOD 83 PHASE 3 / UNIT 23 C | 2020 | \$ 2,255.49 | \$ 289.53 | \$ 45.00 |
| MORSE SAM W & JULIE S | 006-142-05-00011 | DEBARR VISTA #7 BLK 13 LT 5 E2 | 2019 | \$ 1,938.81 | \$ 46.35 | |
| | | | 2020 | \$ 2,707.28 | \$ 347.53 | \$ 45.00 |
| MORTON DON C | 016-244-10-00112 | INDEPENDENCE PARK TR F-1-A LIBERTY SQUARE / UNIT A-01 | 2020 | \$ 205.08 | \$ 4.46 | \$ 45.00 |
| MOSER JONAS B | 076-031-12-00017 | RAVEN MOUNTAIN ESTATES #1 BLK 2 LT 12 | 2019 | \$ 703.17 | \$ 142.84 | \$ 45.00 |
| | | | 2020 | \$ 751.92 | \$ 96.53 | \$ 45.00 |



Publishes March 10, 17, 24, 31

2021 Property Tax Special Assessment Foreclosure

Anchorage Daily News

| | | | | | | |
|------------------------------------------------------------------------|------------------|-----------------------------------------------------------------|------|--------------|-------------|----------|
| MOSES EDWARD | 003-152-18-00016 | EASTCHESTER URBAN RENEWAL R 16 BLK 5 LT 4 | 2020 | \$ 4,994.91 | \$ 641.20 | \$ 45.00 |
| MOSHER MARLA | 016-282-63-00012 | DIAMOND WILLOW ESTATES BLK 8 LT 6A | 2020 | \$ 777.52 | \$ 10.08 | \$ 45.00 |
| MOWERY KEVIN T & O'DONNELL KAREN L | 014-211-28-00016 | EAST DIAMOND CENTER BLK 2 LT 11 | 2020 | \$ 9,273.23 | \$ 1,190.41 | \$ 45.00 |
| MSH ENTERPRISES LLC | 009-111-98-00018 | LATHROP TR A18 | 2020 | \$ 4,837.30 | \$ 598.36 | \$ 45.00 |
| MUELLER JUDITH B | 019-181-28-11716 | DISCOVERY PARK TRACT H 2A DISCOVERY PARK PH 29 / UNIT 92A | 2020 | \$ 567.93 | \$ 12.35 | \$ 45.00 |
| MUHAJIR MEHARAN & INGER MARIE | 012-351-82-00316 | KINCAID TERRACE LT 9A KINCAID TERRACE / UNIT 3 | 2020 | \$ 3,209.67 | \$ 412.01 | \$ 45.00 |
| MUHAJIR MEHRAN & INGER MARIE | 006-151-37-00718 | TOWNE EAST BLK 2 LT 11 TOWNE EAST PLAZA PHASE 1 / UNIT A7 | 2020 | \$ 1,564.65 | \$ 200.84 | \$ 45.00 |
| MUHAJIR MEHRAN & INGER MARIE | 006-074-37-00316 | RAVENSBRUCH #1 TR A-1A PARKVIEW PHASE 2 / UNIT 22 | 2020 | \$ 1,896.39 | \$ 243.45 | \$ 45.00 |
| MULCAHY MARY E | 012-111-55-00013 | PIERCE #4 BLK 6 LT 3 | 2020 | \$ 252.31 | \$ 31.26 | \$ 45.00 |
| MULDOON GARDEN LIMITED PARTNERSHIP | 006-045-30-00113 | HOW HOW #1 LT 405 MULDOON GARDEN / UNIT 1 | 2020 | \$ 8,392.68 | \$ 1,039.89 | \$ 45.00 |
| MULLAN LINDA MAE | 014-083-28-00019 | OLYMPIC TERRACE LT 11 | 2020 | \$ 1,275.73 | \$ 158.07 | \$ 45.00 |
| MULLINS J D 50% & JOSEY CATHERINE BREANNA 50% | 012-512-13-00011 | LAKEVIEW TERRACE #1 BLK 1 LT 15 | 2019 | \$ 1,796.32 | \$ 364.88 | \$ 45.00 |
| | | | 2020 | \$ 1,833.12 | \$ 235.32 | \$ 45.00 |
| MUNGER TREENA S | 007-174-01-01217 | CIMARRON TR A SPICEWOOD / UNIT 3 A | 2020 | \$ 2,200.22 | \$ 225.86 | \$ 45.00 |
| MUNSON FAMILY TRUST MUNSON STEVEN C & BOGLE MUNSON GAIL A / TTES | 050-403-11-00012 | T13N R1E SEC 6 5M SW4NE4NW4NW4 | 2020 | \$ 71.60 | \$ 9.19 | \$ 45.00 |
| MUNSON ROBERT JAMES | 051-081-32-00019 | T15N R1W SEC 5 LT 82 | 2019 | \$ 2,813.86 | \$ 571.55 | \$ 45.00 |
| | | | 2020 | \$ 2,996.59 | \$ 384.67 | \$ 45.00 |
| MURKOWSKI BRIAN P | 011-094-35-00014 | TALL SPRUCE ESTATES #1 BLK 4 LT 1 | 2020 | \$ 6,101.28 | \$ 783.21 | \$ 45.00 |
| MURPHY JAMES DENNIS & CHRISTINA BASARGIN | 003-143-50-00018 | THIRD ADDN TO TOWNSITE OF ANCHORAGE BLK 388 LT 18A | 2020 | \$ 17,910.54 | \$ 2,299.15 | \$ 45.00 |
| MURPHY RICHARD J | 020-412-03-00017 | PARADISE VALLEY BLK 5 LT 8 | 2020 | \$ 81.11 | \$ 2.18 | \$ 45.00 |
| MURPHY RICHARD J | 020-412-11-00018 | PARADISE VALLEY BLK 5 LT 4 | 2020 | \$ 104.20 | \$ 2.50 | \$ 45.00 |
| MURPHY RICHARD J | 020-412-12-00016 | PARADISE VALLEY BLK 5 LT 5 | 2020 | \$ 276.44 | \$ 6.61 | \$ 45.00 |
| MURRAY CHARLOTTE A | 052-451-01-00018 | KNOX PARCELA | 2018 | \$ 1,169.14 | \$ 103.23 | \$ 45.00 |
| | | | 2019 | \$ 4,141.23 | \$ 841.18 | \$ 45.00 |
| | | | 2020 | \$ 4,268.79 | \$ 847.98 | \$ 45.00 |
| MURRAY ROBERT CAMERON | 009-171-61-00010 | BANCROFT BLK 4 LT 3 | 2020 | \$ 500.00 | \$ 61.95 | \$ 45.00 |
| NABUA PEDRO C JR | 006-021-25-06717 | WHISPERWOOD PH 1 BLK 2 LT 3 WHISPERWOOD COMMONS / UNIT 57 | 2020 | \$ 1,354.32 | \$ 167.81 | \$ 45.00 |
| NADELL JOELLE & JOSHUA | 076-015-12-02818 | ALYESKA NORTH #1 BLK 3 LT 1 ALYESKA SOUTH / UNIT 210S | 2020 | \$ 2,162.54 | \$ 267.94 | \$ 45.00 |
| NAHORNEY SHARON P | 009-064-52-02913 | PIEDMONT TERRACE TR B MT VERNON COMMONS / UNIT 05-D | 2020 | \$ 1,766.88 | \$ 203.49 | \$ 45.00 |

2021-036427-0

Page 69 of 114



| | | | | | |
|---------------------------------------------------------|------------------|----------------------------------------------------------|-------------------|--------------|-----------|
| NAKAMOTO WESLEY | 010-211-09-00010 | EVERGREEN BLK 8 LT 4 | 2019 \$ 2,382.01 | \$ 483.83 | \$ 45.00 |
| | | | 2020 \$ 2,539.35 | \$ 325.98 | \$ 45.00 |
| NAKAMOTO WESLEY | 014-021-09-00019 | KELLEY #1 LT 4 | 2020 \$ 10,366.02 | \$ 1,330.66 | \$ 45.00 |
| NAKAMOTO WESLEY | 006-143-04-00012 | DEBARR VISTA #4 BLK 7 LT 17 | 2020 \$ 3,116.48 | \$ 386.14 | \$ 45.00 |
| NAKAMOTO WESLEY M & HENDREN BRET 50% EACH | 001-053-26-00011 | ORIGINAL TOWNSITE OF ANCHORAGE BLK 96 LT 4 | 2019 \$ 12,736.26 | \$ 2,587.02 | \$ 45.00 |
| | | | 2020 \$ 13,401.27 | \$ 1,720.29 | \$ 45.00 |
| NANEZ JOSE & LUCIA A | 050-031-40-00711 | DEBORA BLK E LT 1A RIVER MALL / UNIT 7 | 2020 \$ 1,850.71 | \$ 237.58 | \$ 45.00 |
| NANEZ JOSE & LUCIA A | 050-181-42-00017 | FOREMAN LT 1A | 2019 \$ 4,382.77 | \$ 890.25 | \$ 45.00 |
| | | | 2020 \$ 4,636.05 | \$ 595.12 | \$ 45.00 |
| NANEZ JOSE & LUCIA A | 050-161-14-00018 | JESSE D NICHOLS LT 16 | 2019 \$ 1,644.54 | \$ 224.04 | \$ 45.00 |
| | | | 2020 \$ 1,751.36 | \$ 224.82 | \$ 45.00 |
| NANEZ JOSE & LUCIA A | 050-161-15-00015 | JESSE D NICHOLS LT 15 | 2019 \$ 1,413.28 | \$ 287.07 | \$ 45.00 |
| | | | 2020 \$ 1,529.07 | \$ 196.28 | \$ 45.00 |
| NANEZ JOSE & LUCIA A | 050-161-16-00013 | JESSE D NICHOLS LT 14 | 2019 \$ 1,226.98 | \$ 249.22 | \$ 45.00 |
| | | | 2020 \$ 1,338.78 | \$ 171.86 | \$ 45.00 |
| NANEZ JOSE & LUCIA A | 050-161-17-00011 | JESSE D NICHOLS LT 13 | 2019 \$ 1,296.04 | \$ 263.25 | \$ 45.00 |
| | | | 2020 \$ 1,421.29 | \$ 182.44 | \$ 45.00 |
| NANEZ JOSE & LUCIA A | 050-161-18-00019 | JESSE D NICHOLS LT 12 | 2019 \$ 1,274.73 | \$ 279.25 | \$ 45.00 |
| | | | 2020 \$ 1,498.76 | \$ 192.40 | \$ 45.00 |
| NANEZ JOSE & LUCIA A | 050-161-23-00019 | JESSE D NICHOLS LT 8A | 2020 \$ 4,814.65 | \$ 618.04 | \$ 45.00 |
| NANEZ JOSE & LUCIA A | 050-161-24-00017 | JESSE D NICHOLS LT 11A | 2020 \$ 872.81 | \$ 11.21 | \$ 45.00 |
| NANEZ JOSE & LUCIA A | 050-031-40-00810 | DEBORA BLK E LT 1A RIVER MALL / UNIT 8 | 2020 \$ 1,850.71 | \$ 237.58 | \$ 45.00 |
| NANEZ JOSE & LUCIA A | 050-031-40-00919 | DEBORA BLK E LT 1A RIVER MALL / UNIT 9 | 2020 \$ 1,850.71 | \$ 237.58 | \$ 45.00 |
| NANLU LLC | 010-215-39-00018 | WILLOW CREST LT 11A | 2020 \$ 58.00 | \$ 7.19 | \$ 45.00 |
| NATIVE VILLAGE OF EKLUTNA % CRAIG SHIRLEY | 051-761-03-00017 | EKLUTNA GATE BLK 1 LT 2 | 2020 \$ 1,649.19 | \$ 204.34 | \$ 45.00 |
| NATIVE VILLAGE OF TYONEK | 002-181-10-00013 | GAY BLK 1A | 2018 \$ 49,052.73 | \$ 8,023.85 | \$ 140.00 |
| | | | 2019 \$ 80,471.56 | \$ 16,345.67 | \$ 45.00 |
| | | | 2020 \$ 84,106.35 | \$ 10,796.57 | \$ 45.00 |
| NAUMAN 2006 FAMILY TRUST NAUMAN J W & M Y / TRUSTEES | 051-105-29-00012 | NAUMAN LT 1 | 2020 \$ 800.00 | \$ 99.13 | \$ 45.00 |
| NAYOKPUK DEBRA L | 006-302-52-00013 | WONDER PARK BLK 2 LT 1 | 2019 \$ 2,324.41 | \$ 116.05 | |
| | | | 2020 \$ 2,707.28 | \$ 347.53 | \$ 45.00 |
| NEAL DAVID E & ORAWAN K | 016-111-47-00016 | BRUIN PARK BLK 4 LT 8 | 2020 \$ 74.00 | \$ 9.17 | \$ 45.00 |
| NEALE STEPHEN J (TOD) | 005-122-56-00017 | COLLEGE GATE #7 BLK 12 LT 21 | 2020 \$ 110.89 | \$ 13.74 | \$ 45.00 |
| NEARY FRANK J & THERESA | 018-123-39-00016 | OCEANVIEW #2 BLK 15 LT 3 | 2019 \$ 812.28 | \$ 159.91 | \$ 45.00 |
| | | | 2020 \$ 1,658.71 | \$ 212.93 | \$ 45.00 |
| NEBEL MARLENE L | 015-471-20-00012 | HIDEAWAY ACRES LT 2 | 2020 \$ 2,512.59 | \$ 403.49 | \$ 45.00 |
| NEDROW RICHARD S | 051-471-21-00015 | SUE TAWN ESTATE #2 BLK 1 LT 8 | 2020 \$ 487.64 | \$ 6.32 | \$ 45.00 |
| NEIBAUR AMY | 016-074-21-02412 | COMMODORE PARK TR 8-1 HOLLYBROOK TERRACE / UNIT 24 | 2020 \$ 4,268.16 | \$ 547.90 | \$ 45.00 |



| | | | | | | |
|--------------------------------------------------------------|------------------|-------------------------------------------------------------------------|------|-------------|-------------|-----------|
| NELSON BONNIE M | 051-104-56-00018 | T15N R1W SEC 9 S4M LT 698 | 2020 | \$ 1,965.20 | \$ 243.51 | \$ 45.00 |
| NELSON DONALD B | 004-124-14-00013 | GRANDVIEW GARDENS BLK 7 LT 6 | 2020 | \$ 103.60 | \$ 0.88 | \$ 45.00 |
| NELSON DONALD C | 004-041-24-00018 | MOUNTAIN VIEW BLK 20 LT 1 E2 S3 W2 | 2018 | \$ 1,580.96 | \$ 430.31 | \$ 140.00 |
| | | | 2019 | \$ 1,552.56 | \$ 315.36 | \$ 45.00 |
| | | | 2020 | \$ 964.44 | \$ 123.80 | \$ 45.00 |
| NELSON MAWANA | 010-041-58-01719 | WARD PLACE T13N R4W SEC 26 NW4 WARD PLACE / UNIT 17 | 2020 | \$ 316.64 | \$ 6.89 | \$ 45.00 |
| NELSON WILLIAM J JR % AURORA FINANCIAL SERVICES | 010-031-61-02316 | MCRAE LT 3 TOWN WEST / UNIT 05D | 2019 | \$ 1,663.48 | \$ 337.89 | \$ 45.00 |
| | | | 2020 | \$ 2,317.05 | \$ 297.42 | \$ 45.00 |
| NEMEC BETTY L | 005-011-16-00016 | NELS KLEVEN BLK 1 LT 3 N3 E2 | 2020 | \$ 962.74 | \$ 123.59 | \$ 45.00 |
| NESS CAROLE V IRREVOCABLE TRST WALKER ROBERT RANKIN / TTE | 006-162-03-14016 | RUSSIAN JACK MANOR TR 3 ANCHORAGE MANORHOUSE / UNIT A19 | 2019 | \$ 629.76 | \$ 118.22 | \$ 45.00 |
| | | | 2020 | \$ 1,261.98 | \$ 162.00 | \$ 45.00 |
| NEXT GEN PROPERTIES LLC | 009-032-38-00012 | NORTHERN LIGHTS BLK 5 LT 3A | 2018 | \$ 7,922.84 | \$ 2,156.42 | \$ 140.00 |
| | | | 2019 | \$ 7,903.51 | \$ 1,605.39 | \$ 45.00 |
| | | | 2020 | \$ 8,425.17 | \$ 1,081.53 | \$ 45.00 |
| NEXT LEVEL REALTY LLC | 002-162-22-00018 | THIRD ADDN TO TOWNSITE OF ANCHORAGE BLK 27D LT 4 | 2020 | \$ 3,773.97 | \$ 484.46 | \$ 45.00 |
| NGUYEN DUYVU VAN | 007-041-10-00014 | PLEASANT VALLEY BLK 4 LT 1 | 2020 | \$ 6,694.65 | \$ 859.37 | \$ 45.00 |
| NGUYEN MADISON & LE HIEN | 013-082-19-00110 | DIMOND INDUSTRIAL CENTER #1 BLK 4 LT 25 KINGS ROW SHOPPE / UNIT A | 2020 | \$ 1,728.56 | \$ 29.87 | \$ 45.00 |
| NHN EAST 15 TERACE LLC | 002-163-33-00013 | THIRD ADDN TO TOWNSITE OF ANCHORAGE BLK 35B LT 2A | 2020 | \$ 2,214.45 | \$ 284.26 | \$ 45.00 |
| NHN EAST 15 TERACE LLC | 002-163-34-00011 | THIRD ADDN TO TOWNSITE OF ANCHORAGE BLK 35B LT 1A | 2020 | \$ 2,527.38 | \$ 324.44 | \$ 45.00 |
| NICHOLAS JANE | 014-221-35-00010 | LAZY ACRES LT 17 | 2020 | \$ 2,241.81 | \$ 287.78 | \$ 45.00 |
| NICHOLS MARCELLE R & COX LAMAR R & COX KIANA S | 014-081-52-00013 | GATEWAY BLK 1 LT 12 | 2020 | \$ 2,000.30 | \$ 247.84 | \$ 45.00 |
| NICKERSON CHARLES | 014-272-09-00018 | HALO BLK 1 LT 8 | 2018 | \$ 4,491.96 | \$ 1,222.63 | \$ 140.00 |
| | | | 2019 | \$ 4,507.18 | \$ 915.52 | \$ 45.00 |
| | | | 2020 | \$ 4,736.70 | \$ 608.04 | \$ 45.00 |
| NICKERSON CHARLES | 014-272-10-00016 | HALO BLK 1 LT 9 | 2018 | \$ 2,937.24 | \$ 799.44 | \$ 140.00 |
| | | | 2019 | \$ 2,931.71 | \$ 595.51 | \$ 45.00 |
| | | | 2020 | \$ 3,119.04 | \$ 400.38 | \$ 45.00 |
| NICOLAISEN AMY J | 010-195-29-00013 | KIRCHNER LT 77 | 2020 | \$ 2,786.05 | \$ 257.44 | \$ 45.00 |
| NICOLAYSEN RODGER T | 060-162-26-00011 | G A PHILLIPS ADDITION BLK 2 LT 3 | 2020 | \$ 2,741.10 | \$ 239.63 | \$ 45.00 |
| NIELSEN HAROLD W & MARY | 050-242-78-00011 | PALOS VERDES BLK 7 LT 3 | 2020 | \$ 46.71 | \$ 1.02 | \$ 45.00 |
| NIGH STEVEN & CHRISTY | 002-084-67-01918 | ORIGINAL TOWNSITE OF ANCHORAGE BLK 119 LT 4A BOARDWALK / UNIT 301 | 2020 | \$ 293.55 | \$ 5.07 | \$ 75.00 |
| NIMA CORPORATION | 002-143-52-00015 | THIRD ADDN TO TOWNSITE OF ANCHORAGE BLK 128 LT 5 | 2020 | \$ 20.00 | \$ 2.47 | \$ 45.00 |
| NIX DAVID | 014-291-90-00018 | MOOREHAND TR 38 LT 6 | 2020 | \$ 900.00 | \$ 111.51 | \$ 45.00 |
| NUOKU JOHNSON & NGOZI | 018-411-50-00012 | TURNAGAIN VIEW ESTATES PH 3 BLK 6 LT 7 | 2020 | \$ 3,908.53 | \$ 448.97 | \$ 45.00 |
| NLE PROPERTIES LLC | 008-033-60-01112 | STEWART LT 1A LAUREL PARK BUILDING / UNIT 203 | 2020 | \$ 260.51 | \$ 30.11 | \$ 45.00 |



| | | | | | | |
|---------------------------------------------------------------------|------------------|-------------------------------------------------------------|--------------|----------------------------|------------------------|----------------------|
| NLE PROPERTIES LLC | 008-022-60-01211 | STEWART LT-2A LAUREL PARK BUILDING / UNIT 205 | 2020 | \$ 144.41 | \$ 17.89 | \$ 45.00 |
| NOEL CORY VINCENT & CASSIE DEE | 041-011-04-00018 | CAMPBELL CANYON LT-2 | 2020 | \$ 151.18 | \$ 3.29 | \$ 45.00 |
| NOGACKI-TADEUSZ DEC OF TRUST NOGACKI-TADEUSZ/TRUSTEE | 002-196-45-00017 | DUFEEK LT-5 | 2020 | \$ 3,103.65 | \$ 384.56 | \$ 45.00 |
| NOLLMAN DAVID & SHARON R | 009-102-31-00018 | LAKE OTIS PARK BLK-8 LT-13 | 2020 | \$ 75.84 | \$ 9.39 | \$ 45.00 |
| NOONAN DANIEL J & KATHLEEN P | 014-134-30-00314 | ROSEWOOD PARK ESTATES BLK-2 LT-3 73RD CONDOS / UNIT 3 | 2020 | \$ 3,524.31 | \$ 462.41 | \$ 45.00 |
| NORDSTROM DR ERIC M & ELOISE F | 075-161-03-00012 | ALYESKA BASIN #3 BLK-15 LT-3 | 2020 | \$ 7,446.38 | \$ 955.87 | \$ 45.00 |
| NORDSTROM ERIC & ELOISE | 075-161-02-00014 | ALYESKA BASIN #3 BLK-15 LT-2 | 2020 | \$ 108.58 | \$ 2.36 | \$ 45.00 |
| NORENE PROPERTIES LLC | 010-122-17-00012 | LINTNER LT-21 | 2020 | \$ 96.69 | \$ 2.10 | \$ 45.00 |
| NORENE PROPERTIES LLC | 010-122-18-00010 | LINTNER LT-22 | 2020 | \$ 96.69 | \$ 2.10 | \$ 45.00 |
| NORENE PROPERTIES LLC | 010-122-19-00018 | LINTNER LT-23 | 2020 | \$ 96.69 | \$ 2.10 | \$ 45.00 |
| NORENE PROPERTIES LLC | 010-122-20-00016 | LINTNER LT-24 | 2020 | \$ 96.69 | \$ 2.10 | \$ 45.00 |
| NORENE PROPERTIES LLC | 010-122-21-00014 | LINTNER LT-25 | 2020 | \$ 58.00 | \$ 1.26 | \$ 45.00 |
| NORENE PROPERTIES LLC | 010-122-26-00013 | LINTNER LT-5 | 2020 | \$ 115.74 | \$ 2.52 | \$ 45.00 |
| NORPEAK PROPERTIES LLC | 051-053-10-00014 | LAKE HILL ACRES LT-5 LESS W80' | 2020 | \$ 1,824.61 | \$ 226.07 | \$ 45.00 |
| NORQUIST JOHN | 012-182-02-01519 | FOX RIDGE LT 1A FOXWOOD PHASE 1 / UNIT 2-G | 2020 | \$ 2,262.33 | \$ 290.42 | \$ 45.00 |
| NORTHCUTT MICHELLE | 016-271-32-00010 | HILLCREST BLK 6 LT 8 | 2020 | \$ 382.47 | \$ 47.40 | \$ 45.00 |
| NORTHCUTT TIMOTHY W & THOMAS RITA M | 006-151-40-02015 | TOWNE EAST BLK-2 LT-6A TIMBER MANOR / UNIT A-10 | 2020 | \$ 97.82 | \$ 1.69 | \$ 45.00 |
| NORTHERN LIGHTS BAPTIST CHURCH INC | 003-113-39-00014 | THIRD ADDN TO TOWNSITE OF ANCHORAGE BLK 20D LT 7 | 2020 | \$ 1,432.98 | \$ 183.96 | \$ 45.00 |
| NORTHIM BANK % POWERS INVESTMENTS LLC | 014-263-57-00016 | JOHN WELLS 1952 ADDITION BLK 4 LTS 17,18 | 2020 | \$ 28,656.18 | \$ 3,678.54 | \$ 45.00 |
| NORTHIM BANK % POWERS INVESTMENTS LLC | 014-263-06-00013 | JOHN WELLS 1952 ADDITION BLK 4 LT 22 | 2020 | \$ 3,219.93 | \$ 413.34 | \$ 45.00 |
| NORTHIM BANK % POWERS INVESTMENTS LLC | 014-263-09-00017 | JOHN WELLS 1952 ADDITION BLK 4 LT 21 | 2020 | \$ 3,344.76 | \$ 429.36 | \$ 45.00 |
| NORTHWEST ENTERPRISES LLC C/O ALA ROUND FLOORING | 051-191-08-00016 | SKYLINE VIEW BLK-2 LT-4 | 2020 | \$ 344.42 | \$ 5.95 | \$ 45.00 |
| NORTON RASHANE ESTATE OF | 005-162-37-00211 | SHERWOOD NORTH TR A1 THE VILLAGE PHASE 2 / UNIT 4304 | 2019 2020 | \$ 1,060.13 \$ 1,129.97 | \$ 215.35 \$ 145.05 | \$ 45.00 \$ 45.00 |
| NUNEZ RAFAEL S & MARIE J | 050-814-66-00012 | EAGLEWOOD #3 BLK-10 LT-5B | 2020 | \$ 162.43 | \$ 2.11 | \$ 45.00 |
| O'BANION REAL ESTATE & RELOCATION SERVICES LLC % ZOET CRAIG M | 012-252-52-00018 | RAC ANN BLK 4 LT 10A | 2020 | \$ 27.01 | \$ 2.35 | \$ 45.00 |
| O'BRIEN WALTER J & SHERYL A | 017-091-82-00016 | WILD BERRY ESTATES LT-2A | 2020 | \$ 2,614.25 | \$ 323.92 | \$ 45.00 |



| | | | | | | |
|---------------------------------------------------------------------------------------------|------------------|---------------------------------------------------------------------------------------|------|------------------------|------------------------|----------------------|
| O'CONNELL MATHIAS | 006-291-32-00614 | WONDER PARK LT C-28 CONTEMPO 1 PHASE 2 / UNIT III-7A | 2020 | \$ 1,275.66 | \$ 163.75 | \$ 45.00 |
| O'FARRELL DENNIS & ALISON | 014-162-48-00019 | HAL & SAL HEIGHTS LT-1 | 2020 | \$ 267.66 | \$ 4.62 | \$ 45.00 |
| O'HANLEY FAMILY 2016 TRUST | 003-151-59-00319 | THIRD ADDN TO TOWNSITE OF ANCHORAGE BLK 39 TR 2C BIRCH HILL PHASE 1 / UNIT B-03 | 2019 | \$ 2,800.84 | \$ 568.91 | \$ 45.00 |
| | | | 2020 | \$ 2,838.60 | \$ 364.38 | \$ 45.00 |
| O'HANLEY 2016 FAMILY TRUST O'HANLEY TARA ANNE / TRUSTEE | 001-051-10-00217 | ORIGINAL TOWNSITE OF ANCHORAGE BLK 92 LT 2A BOOTLEGGER / UNIT 2 | 2019 | \$ 2,525.98 | \$ 513.09 | \$ 45.00 |
| | | | 2020 | \$ 2,881.35 | \$ 369.87 | \$ 45.00 |
| O'HARA JOHN P & BARBARA H | 010-334-12-00014 | WINDEMERE BLK 5 LT 12 | 2020 | \$ 383.05 | \$ 49.17 | \$ 45.00 |
| O'HARA SPENCER JAMES & GOMEZ XIUNELL | 090-042-33-00012 | CHUGACH PARK VIEW LT-33 | 2020 | \$ 1,002.30 | \$ 128.66 | \$ 45.00 |
| O'HAVER MELVINA & CUTLER DANIEL | 006-162-22-00012 | NUNAKA VALLEY BLK-Q LT-3 | 2020 | \$ 829.05 | \$ 119.26 | \$ 45.00 |
| O'MALIA TIMOTHY TODD | 006-246-52-00012 | PROSPERITY ESTATES #2 LT-1 | 2020 | \$ 2,612.03 | \$ 323.64 | \$ 45.00 |
| O'NEILL JACQUELINE M | 006-382-40-00010 | FOXHALL BLK-1 LT-101 | 2020 | \$ 2,166.58 | \$ 278.12 | \$ 45.00 |
| OFFICE OF PUBLIC ADVOCACY C/O ESTATE OF LEONARD BETTY | 006-041-49-00014 | SCANDIA LT-22H GRAND LARRY / UNIT A-09 | 2019 | \$ 724.21 | \$ 54.27 | \$ 45.00 |
| | | | 2020 | \$ 1,266.29 | \$ 175.39 | \$ 45.00 |
| OGARD ALTON M | 006-175-11-00019 | MEADOCREST LANE BLK 1 LT 8 | 2018 | \$ 7,494.80 | \$ 2,039.91 | \$ 140.00 |
| | | | 2019 | \$ 6,920.28 | \$ 1,405.66 | \$ 45.00 |
| | | | 2020 | \$ 7,320.51 | \$ 939.73 | \$ 45.00 |
| OGARD ALTON N REVOCABLE TRUST OGARD A N & OGARD A M & SPIDAL M / COTTES OR SUCCR TTE | 006-324-19-00016 | T13N R3W SEC 22 SM LT 39 LESS NW COR | 2019 | \$ 6,568.54 | \$ 1,334.22 | \$ 45.00 |
| | | | 2020 | \$ 6,865.65 | \$ 881.33 | \$ 45.00 |
| OGARD ALTON N REVOCABLE TRUST OGARD A N & OGARD A M OR SPIDAL M / COTTES OR SUCCSS TT | 006-311-95-00013 | T13N R3W SEC 22 SM LT 26 & 39 PTN | 2018 | \$ 9,092.16 | \$ 2,474.69 | \$ 140.00 |
| | | | 2019 | \$ 9,673.66 | \$ 1,964.93 | \$ 45.00 |
| | | | 2020 | \$ 10,095.84 | \$ 1,295.98 | \$ 45.00 |
| OHRMUND EVERETT | 011-141-40-00013 | DELVIEW BLK 2 LT 14 | 2019 | \$ 496.37 | \$ 10.79 | |
| | | | 2020 | \$ 1,099.54 | \$ 141.16 | \$ 45.00 |
| OLANNA KAREN LOUISE | 010-043-06-00013 | TURNAGAIN SOUTH BLK-6 LT-6 | 2020 | \$ 110.04 | \$ 12.63 | \$ 45.00 |
| OLD TIMERS INC | 002-106-16-00017 | ORIGINAL TOWNSITE OF ANCHORAGE BLK-28 LT-8 E25' | 2020 | \$ 252.00 | \$ 5.48 | \$ 45.00 |
| OLDHAM DONALD E & ETHANN C | 002-095-15-00014 | ORIGINAL TOWNSITE OF ANCHORAGE BLK 115 LT 10 | 2018 | \$ 7,885.12 | \$ 2,146.17 | \$ 140.00 |
| | | | 2019 | \$ 7,451.98 | \$ 1,513.67 | \$ 45.00 |
| | | | 2020 | \$ 7,862.58 | \$ 1,009.30 | \$ 45.00 |
| OLDS CHRIS & CHRISTINE M | 050-071-16-00014 | SCHROEDER EAST BLK-7 LT-14 | 2020 | \$ 1,163.64 | \$ 149.26 | \$ 45.00 |
| OLDTIMERS INC | 002-106-17-00015 | ORIGINAL TOWNSITE OF ANCHORAGE BLK-28 LT-8 W25' | 2020 | \$ 405.13 | \$ 8.81 | \$ 45.00 |
| OLIVER LAWRENCE A | 017-051-17-00016 | T12N R3W SEC 27 SM LT-1 N2 | 2020 | \$ 2,047.13 | \$ 262.79 | \$ 45.00 |
| OLSEN JULIE A & POWELL BRUCE K | 010-112-48-00018 | OLMSTEAD LT-2A | 2020 | \$ 6,890.45 | \$ 853.76 | \$ 45.00 |
| OLSON ARLENE E ESTATE OF | 051-441-02-00018 | T15N R1W SEC 29 SM SW4NW4 PTN | 2020 | \$ 4,307.98 | \$ 553.01 | \$ 45.00 |
| OLSON ARLENE E ESTATE OF | 051-431-16-00019 | COTTONWOOD HEIGHTS BLK 1 LT 8 | 2020 | \$ 1,178.10 | \$ 151.24 | \$ 45.00 |
| OLSON ARLENE E ESTATE OF | 051-431-17-00017 | COTTONWOOD HEIGHTS BLK 1 LT 7 | 2020 | \$ 1,156.66 | \$ 148.47 | \$ 45.00 |
| OLSON ARLENE E ESTATE OF | 051-431-18-00015 | COTTONWOOD HEIGHTS BLK 1 LT 6 | 2020 | \$ 1,064.74 | \$ 136.68 | \$ 45.00 |



| | | | | | |
|----------------------------------------------------|------------------|-----------------------------------------------------------------------|-------------------|-------------|-----------|
| OLSON DALE D | 003-115-19-00011 | BEVERS (THIRD ADDN TO TOWNSITE OF ANCHORAGE) BLK 40 LT 8 | 2018 \$ 3,686.72 | \$ 1,003.44 | \$ 140.00 |
| | | | 2019 \$ 3,700.63 | \$ 751.69 | \$ 45.00 |
| | | | 2020 \$ 3,934.71 | \$ 505.10 | \$ 45.00 |
| OLSON KAROLE | 011-286-11-00015 | CAMPBELL WOODS #3 BLK 5 LT 14 | 2020 \$ 2,993.19 | \$ 384.23 | \$ 45.00 |
| OLSON VIRGINIA M | 017-101-40-00011 | ILIAMNA ACRES LT 2A | 2020 \$ 2,771.95 | \$ 255.83 | \$ 45.00 |
| OMG81 LLC | 002-193-63-00017 | WHARTON LT 6 | 2020 \$ 3,276.36 | \$ 420.69 | \$ 45.00 |
| OMG81 LLC | 002-193-63-00010 | WHARTON LT 5 | 2020 \$ 2,151.18 | \$ 276.16 | \$ 45.00 |
| OMNI LLC | 010-121-34-00010 | ROOSEVELT PARK BLK 9 LT 1A | 2020 \$ 14,264.82 | \$ 1,831.14 | \$ 45.00 |
| ORCAS CAPITAL GROUP LLC % ALASKA COMMUNICATIONS | 013-091-36-00016 | DIMOND D DEVELOPMENT BLK 2 LT 7 | 2020 \$ 2,674.46 | \$ 58.15 | \$ 45.00 |
| OROZCO GODFREY MANUEL | 001-051-10-00415 | ORIGINAL TOWNSITE OF ANCHORAGE BLK 92 LT 2A BOOTLEGGER / UNIT 4 | 2020 \$ 2,944.62 | \$ 277.99 | \$ 45.00 |
| ORR EUGENE R & HELEN | 012-142-21-00010 | WINDSOR VILLAGE BLK 4 LT 12 | 2020 \$ 200.00 | \$ 24.78 | \$ 45.00 |
| ORR MIYAKO | 005-161-50-00018 | RUSSIAN JACK #1 BLK 4 LT 9 | 2019 \$ 1,189.38 | \$ 241.60 | \$ 45.00 |
| | | | 2020 \$ 1,248.31 | \$ 160.25 | \$ 45.00 |
| ORT VERNON J | 051-282-27-00013 | T15N R2W SEC 25 SM LT 81 | 2020 \$ 4,559.23 | \$ 585.26 | \$ 45.00 |
| ORTH HENRY & MARGI | 010-181-58-04113 | NORTHSHORE TR A NORTHSHORE PHASE 3 / UNIT 41 BLDG F | 2020 \$ 1,362.87 | \$ 168.86 | \$ 45.00 |
| ORTLAND REMY | 002-184-26-00015 | THOMPSON BLK 14 LT 3 | 2020 \$ 5,928.57 | \$ 761.06 | \$ 45.00 |
| OSHEROFF DAVID | 006-421-03-00213 | KOSUK TR A BROOKSHIRE / UNIT 92 | 2020 \$ 38.88 | \$ 4.82 | \$ 45.00 |
| OSIECKI TONI RAE | 051-491-38-00018 | WYNTER PARK #1 BLK 1 LT 25 | 2020 \$ 73.35 | \$ 9.09 | \$ 45.00 |
| OSOWSKI SHANE J | 002-083-74-00017 | EAST ADDN TO TOWNSITE OF ANCHORAGE BLK 37 LT 5 | 2018 \$ 2,669.92 | \$ 726.70 | \$ 140.00 |
| | | | 2019 \$ 2,570.15 | \$ 522.06 | \$ 45.00 |
| | | | 2020 \$ 2,713.77 | \$ 348.36 | \$ 45.00 |
| OSOWSKI SHANE J | 002-083-75-00014 | EAST ADDN TO TOWNSITE OF ANCHORAGE BLK 37 LT 4 N2 | 2018 \$ 296.84 | \$ 80.78 | \$ 140.00 |
| | | | 2019 \$ 296.11 | \$ 60.15 | \$ 45.00 |
| | | | 2020 \$ 316.35 | \$ 40.61 | \$ 45.00 |
| OSWALD THOMAS D | 005-162-03-14115 | RUSSIAN JACK MANOR TR 2 ANCHORAGE MANORHOUSE / UNIT A22 | 2019 \$ 1,138.65 | \$ 231.28 | \$ 45.00 |
| | | | 2020 \$ 1,261.98 | \$ 162.00 | \$ 45.00 |
| OSWALD TOMMY | 005-162-03-14214 | RUSSIAN JACK MANOR TR 2 ANCHORAGE MANORHOUSE / UNIT A21 | 2019 \$ 692.02 | \$ 140.56 | \$ 45.00 |
| | | | 2020 \$ 1,311.57 | \$ 168.36 | \$ 45.00 |
| OSWALD TOMMY | 010-124-15-00012 | CONROY RUSHTON BLK 3 LT 15 | 2020 \$ 3,430.26 | \$ 440.33 | \$ 45.00 |
| OSWALD TOMMY | 005-162-03-14313 | RUSSIAN JACK MANOR TR 2 ANCHORAGE MANORHOUSE / UNIT A24 | 2019 \$ 1,261.35 | \$ 256.22 | \$ 45.00 |
| | | | 2020 \$ 1,521.90 | \$ 195.37 | \$ 45.00 |
| OSWALD TOMMY | 005-162-03-13711 | RUSSIAN JACK MANOR TR 2 ANCHORAGE MANORHOUSE / UNIT A18 | 2019 \$ 1,261.35 | \$ 256.22 | \$ 45.00 |
| | | | 2020 \$ 1,521.90 | \$ 195.37 | \$ 45.00 |
| OSWALD TOMMY | 005-162-03-12614 | RUSSIAN JACK MANOR TR 2 ANCHORAGE MANORHOUSE / UNIT A05 | 2019 \$ 1,120.66 | \$ 227.64 | \$ 45.00 |
| | | | 2020 \$ 1,294.47 | \$ 166.17 | \$ 45.00 |
| OSWALD TOMMY | 006-144-49-00015 | DEBARR VISTA #2 BLK 6 LT 8 | 2019 \$ 3,594.29 | \$ 730.08 | \$ 45.00 |
| | | | 2020 \$ 3,685.05 | \$ 473.04 | \$ 45.00 |



| | | | | | |
|-----------------------------------------------------------------------|-----------------------------|----------------------------------------------------------------------------------------------------------|---------------------------------------------------|----------------------------------------|-----------------------------------|
| OSWALD TOMMY D | 005-162-03-12317 | RUSSIAN JACK MANOR TR 2 ANCHORAGE MANORHOUSE / UNIT A04 | 2019 \$ 1,120.66 2020 \$ 1,294.47 | \$ 227.64 \$ 166.17 | \$ 45.00 \$ 45.00 |
| OSWALD TOMMY D | 014-181-17-00014 | ABBOTT LOOP MANOR BLK 2 LT 4 | 2019 \$ 4,364.84 2020 \$ 4,661.46 | \$ 886.60 \$ 598.38 | \$ 45.00 \$ 45.00 |
| OSWALD TOMMY D | 005-162-03-13513 | RUSSIAN JACK MANOR TR 2 ANCHORAGE MANORHOUSE / UNIT A16 | 2019 \$ 1,235.18 2020 \$ 1,515.06 | \$ 250.89 \$ 194.47 | \$ 45.00 \$ 45.00 |
| OSWALD TOMMY D | 005-162-03-12416 | RUSSIAN JACK MANOR TR 2 ANCHORAGE MANORHOUSE / UNIT A03 | 2019 \$ 1,120.66 2020 \$ 1,294.47 | \$ 227.64 \$ 166.17 | \$ 45.00 \$ 45.00 |
| OSWALD TOMMY D | 005-162-03-10915 | RUSSIAN JACK MANOR TR 2 ANCHORAGE MANORHOUSE / UNIT B11 | 2019 \$ 1,163.19 2020 \$ 1,306.44 | \$ 236.27 \$ 167.70 | \$ 45.00 \$ 45.00 |
| OSWALD TOMMY 99% & MCGREGG BETH 1% | 005-162-03-14818 | RUSSIAN JACK MANOR TR 2 ANCHORAGE MANORHOUSE / UNIT D03 | 2019 \$ 1,254.81 2020 \$ 1,571.49 | \$ 254.89 \$ 201.73 | \$ 45.00 \$ 45.00 |
| OSWALD TOMMY 99% & VERA DAVID LLC 1% | 005-162-03-12812 | RUSSIAN JACK MANOR TR 2 ANCHORAGE MANORHOUSE / UNIT A07 | 2019 \$ 1,181.19 2020 \$ 1,501.38 | \$ 239.93 \$ 192.73 | \$ 45.00 \$ 45.00 |
| OTAEGUI DENISE | 016-236-52-00011 | RIDGEMONT BLK 5 LT 2B | 2020 \$ 3,337.92 | \$ 428.49 | \$ 45.00 |
| OTTO ENTERPRISES LLC | 002-096-73-00011 | MCKAY LT C1 | 2019 \$ 7,479.79 2020 \$ 7,975.44 | \$ 1,619.33 \$ 1,023.79 | \$ 45.00 \$ 45.00 |
| OTTO JEFFREY J | 012-474-17-00015 | BAVSHORE WEST #1 BLK 4 LT 16 | 2020 \$ 185.79 | \$ 23.02 | \$ 45.00 |
| OVERLEES MILDRED G TRUST OVERLEES MILDRED G/TRUSTEE | 007-011-07-00013 | COLLEGE HEIGHTS BLK 1 LT 6 | 2020 \$ 108.52 | \$ 13.44 | \$ 45.00 |
| OVERPECK MARILYN | 002-127-57-02111 | THIRD ADDN TO TOWNSITE OF ANCHORAGE BLK 16A LT 18 CORDOVA SQUARE PHASE 2 / UNIT B-323 | 2020 \$ 1,945.20 | \$ 249.72 | \$ 45.00 |
| OVERSON MARK | 017-071-07-00015 | SOUTH HILLS BLK 7 LT 10 | 2020 \$ 477.56 | \$ 61.30 | \$ 45.00 |
| OWNBY DAVID W & LAURA J | 014-181-19-00010 | ABBOTT LOOP MANOR BLK 2 LT 6 | 2019 \$ 3,905.13 2020 \$ 4,167.27 | \$ 793.23 \$ 534.93 | \$ 45.00 \$ 45.00 |
| OWNBY DAVID W & LAURA J | 014-181-20-00018 | ABBOTT LOOP MANOR BLK 2 LT 7 | 2019 \$ 4,137.44 2020 \$ 4,394.70 | \$ 840.41 \$ 564.15 | \$ 45.00 \$ 45.00 |
| PAGE LARRY D & SUSAN L | 051-132-81-00017 | SCIMITAR #3 BLK 1 LT 14 | 2020 \$ 146.35 | \$ 1.90 | \$ 45.00 |
| PACKARD ZACHARY J | 051-292-45-00014 | HENKINS BLK 3 LT 10 | 2018 \$ 20.00 2019 \$ 766.48 2020 \$ 796.64 | \$ 5.34 \$ 155.67 \$ 102.26 | \$ 140.00 \$ 45.00 \$ 45.00 |
| PADDON MARK & DESA M PASOLD | 009-261-07-00012 | KIEFFER BLK 2 LT 2A | 2019 \$ 6,594.71 2020 \$ 6,969.96 | \$ 1,339.55 \$ 894.72 | \$ 45.00 \$ 45.00 |
| PADGETT BENJAMIN C & KAREN L | 016-151-95-00010 | WINFIELD LT 4 | 2020 \$ 2,842.75 | \$ 352.23 | \$ 45.00 |
| PADGETT KAREN L & BENJAMIN C | 015-123-12-00016 | VALLI VUE ESTATES #2 BLK 6 LT 6 | 2020 \$ 3,957.66 | \$ 490.33 | \$ 45.00 |
| PADUA AUDREY MARIE | 005-161-71-02218 | RUSSIAN JACK #1 BLK 22 LT 1 MOUNTAIN ASH / UNIT D-04 | 2020 \$ 1,079.87 | \$ 133.80 | \$ 45.00 |
| PAGE ROSEMARIE | 012-492-31-00018 | LAUREL ACRES BLK 8 LT 2 | 2020 \$ 148.77 | \$ 19.09 | \$ 45.00 |
| PALMER L G & ASCONE T & JOHNSON R & HARNISH N P % BOVEY BRIAN A | 006-321-22-00115 | PALMER LT 1 BAVARIAN VILLAGE / UNIT A1 | 2020 \$ 1,706.58 | \$ 219.08 | \$ 45.00 |
| PALMER L G & ASCONE T & JOHNSON R & HARNISH N P SMITH STACEY J | 006-321-22-00818 | PALMER LT 1 BAVARIAN VILLAGE / UNIT A8 | 2020 \$ 860.13 | \$ 106.57 | \$ 45.00 |



Publishes March 10, 17, 24, 31

2021 Property Tax Special Assessment Foreclosure

Anchorage Daily News

| | | |
|------------------------------------------------------------------------|---------------------------------------------------------------------------------|-----------------------------------------------------------------------------------------------------------------------------|
| PALMER LG & ASCONE T & JOHNSON R & HARNISH N P % DUNLAP DONALD W | 006-321-23-00212 PALMER LT 2 BAVARIAN VILLAGE / UNIT B2 | 2018 \$ 767.87 \$ 25.21 2019 \$ 1,307.49 \$ 265.59 \$ 45.00 |
| PAPRANIKU-REXHEP | 014-132-17-00015 ALPINE VILLAGE BLK 4 LT 8 | 2020 \$ 71.36 \$ 8.84 \$ 45.00 |
| PAPRANIKU-REXHEP | 014-132-18-00013 ALPINE VILLAGE BLK 4 LT 9 | 2020 \$ 78.95 \$ 9.78 \$ 45.00 |
| PARADES-ALEJANDRO-PATINO | 012-071-30-00011 CRESTBROOK BLK 2 LT 4 | 2020 \$ 1,571.84 \$ 201.78 \$ 45.00 |
| PARENT-FERN-M | 006-144-39-00016 DEBARR-VISTA BLK 2 LT 8 | 2020 \$ 96.66 \$ 11.98 \$ 45.00 |
| PARK STRIP PROPERTIES LLC | 002-143-62-00014 THIRD ADDN TO TOWNSITE OF ANCHORAGE BLK 12B LT 9A | 2018 \$ 13,762.88 \$ 3,745.95 \$ 140.00 2019 \$ 15,034.84 \$ 3,053.93 \$ 45.00 2020 \$ 15,496.02 \$ 1,989.19 \$ 45.00 |
| PARK STRIP PROPERTIES LLC | 010-346-25-00010 SPERSTAD BLK FLT 8A | 2018 \$ 22,445.04 \$ 6,109.05 \$ 140.00 2019 \$ 22,584.98 \$ 4,587.54 \$ 45.00 2020 \$ 23,500.53 \$ 3,016.73 \$ 45.00 |
| PARKER KARRI A | 011-382-27-00010 CAMPBELL WOODS #1 BLK 3 LT 27 | 2019 \$ 4,608.61 \$ 935.19 \$ 45.00 2020 \$ 4,923.09 \$ 631.97 \$ 45.00 |
| PARKER-WAYNE-F & KAREN-H | 012-201-40-00014 RAPPE-PARK #1 BLK 4 LT 2 | 2020 \$ 888.35 \$ 110.08 \$ 45.00 |
| PARKS JACK D & TINA-N | 014-022-16-00011 CHUGACH ESTATES BLK 3 LT 8B | 2020 \$ 1,527.03 \$ 189.20 \$ 45.00 |
| PARRETT NANCY | 003-152-51-00017 EASTCHESTER URBAN RENEWAL R-16 BLK 2 LT 19 | 2019 \$ 666.11 \$ 5.66 2020 \$ 899.47 \$ 115.46 \$ 45.00 |
| PARRISH TODD D & SHAWNA-W | 019-181-28-42711 DISCOVERY-PARK TRACT H-2A DISCOVERY-PARK / UNIT 307A | 2020 \$ 197.48 \$ 24.42 \$ 45.00 |
| PARRISH TODD D & SHAWNA-W | 018-402-72-00015 TURNAGAIN VIEW PARK PH-2 BLK 8 LT 6 | 2020 \$ 625.72 \$ 65.14 \$ 45.00 |
| PARRY-ELAINE | 006-151-34-00319 TOWNE-EAST BLK 2 LT 8 TOWNE-EAST PLAZA PHASE 2 / UNIT 03 | 2020 \$ 78.44 \$ 1.71 \$ 45.00 |
| PARSON JAMES | 019-091-87-00013 DISCOVERY-HEIGHTS PHASE 6 LT 1A | 2020 \$ 26.11 \$ 3.24 \$ 45.00 |
| PATEL ROMINA | 006-151-43-01417 TOWNE-EAST BLK 1 LT 2A-1 PORT COMMONS / UNIT C204 | 2019 \$ 2,483.26 \$ 506.43 \$ 45.00 2020 \$ 2,428.46 \$ 313.02 \$ 45.00 |
| PATTERSON COLLEEN CAMILLE | 011-012-38-00010 ALDERWOOD BLK 2 LT 12 | 2020 \$ 1,061.92 \$ 136.32 \$ 45.00 |
| PATTISON-SCOTT-H & GAIL-E | 076-014-13-00011 ALYESKA #1 BLK 14 LT 7 | 2020 \$ 100.00 \$ 12.89 \$ 45.00 |
| PAUL-GEORGE-A & TAMMY-L | 014-164-12-00011 DEE-ESTATES LT 12 | 2020 \$ 4,129.65 \$ 530.11 \$ 45.00 |
| PAYNE KIVEN | 010-041-58-00513 WARD PLACE T13N R4W SEC 26 SM NW4 WARD PLACE / UNIT 5 | 2019 \$ 1,393.87 \$ 283.13 \$ 38.38 2020 \$ 1,610.82 \$ 206.78 \$ 45.00 |
| PB-INVESTMENTS LLC | 012-011-27-00013 AURORA BLK 1 LT 5 | 2020 \$ 6,193.62 \$ 767.41 \$ 45.00 |
| PB-INVESTMENTS LLC | 012-011-28-00011 AURORA BLK 1 LT 4 | 2020 \$ 1,475.73 \$ 182.85 \$ 45.00 |
| PEARCE-DEBRA | 002-212-07-00019 COLLEGE VILLAGE #3 BLK 8 LT 8 | 2020 \$ 241.00 \$ 5.24 \$ 45.00 |
| PEARCE-PARIS-M & DEBRA-A | 010-187-03-00014 LAKEWAY BLK 1 LT 18 | 2020 \$ 102.02 \$ 2.22 \$ 45.00 |
| PEARCE-PARIS-W & DEBRA-A | 002-122-10-00017 EAST ADDN TO TOWNSITE OF ANCHORAGE BLK 16 LT 16 | 2020 \$ 124.99 \$ 2.72 \$ 45.00 |
| PEARCY-NANCY | 016-203-08-00112 GREGG BLK 2 LT 6 SOUTHSIDE ESTATES PHASE 2 / UNIT G-01 | 2020 \$ 2,444.88 \$ 197.03 \$ 45.00 |



| | | | |
|---------------------------------------------------------------------|------------------|-----------------------------------------------------------------------|----------------------------------------------------------------------------|
| PEARSON CLAUDIA LYNN | 006-232-19-00011 | NUNAKA VALLEY BLK D LT 18 | 2019 \$ 3,774.25 \$ 766.63 \$ 45.00 2020 \$ 3,956.94 \$ 507.95 \$ 45.00 |
| PEARSON PATRICIA | 003-114-07-00019 | ANNLYS (OF THIRD ADDN TO TOWNSITE OF ANCHORAGE) BLK 19D LT 12 | 2019 \$ 1,093.89 \$ 61.67 2020 \$ 2,777.04 \$ 356.48 \$ 45.00 |
| PECK H ARTHUR & ARTHUR PECK H 50% EACH | 018-062-12-00013 | OCEANVIEW #4 BLK 12 LT 20 | 2020 \$ 244.19 \$ 30.26 \$ 45.00 |
| PECK SUSAN D | 010-031-21-00017 | MCRAE HOMESTEAD LT 12C (TY CLARK P 72 H) | 2020 \$ 230.50 \$ 0.93 \$ 45.00 |
| PEDERSEN THOR | 002-132-67-00016 | THIRD ADDN TO TOWNSITE OF ANCHORAGE BLK 18A LT 12 S2 | 2019 \$ 1,341.52 \$ 272.51 \$ 45.00 2020 \$ 1,407.33 \$ 180.66 \$ 45.00 |
| PEDERSON THEODORE | 010-208-17-00019 | LINCOLN PARK BLK 10 LT 17 | 2020 \$ 1,472.21 \$ 189.00 \$ 45.00 |
| PEDERSON THEODORE | 010-208-18-00017 | LINCOLN PARK BLK 10 LT 18 | 2020 \$ 1,261.16 \$ 174.74 \$ 45.00 |
| PEDLOW AK COMM PROP TRUST PEDLOW TIMOTHY M & MARY L / TTES | 021-022-35-00013 | T12N R2W SEC 30 SM PARCEL 16 | 2020 \$ 73.47 \$ 0.95 \$ 45.00 |
| PEDLOW ALASKA COMMUNITY PROPERTY TRUST / PEDLOW T M & M L TTES | 021-022-54-00014 | T12N R2W SEC 30 SM W2NE4NE4SE4SE4 | 2020 \$ 60.74 \$ 0.79 \$ 45.00 |
| PEDLOW ALASKA COMMUNITY PROPERTY TRUST / PEDLOW T M & M L / TTES | 021-022-55-00011 | T12N R2W SEC 30 SM E2NE4NE4SE4SE4 | 2020 \$ 114.43 \$ 1.48 \$ 45.00 |
| PELTOLA DAVID & CRYSTAL | 012-153-03-00015 | HANSEN SAND LAKE LT 4 | 2020 \$ 383.53 \$ 9.17 \$ 45.00 |
| PELTOLA DAVID & CRYSTAL | 012-153-04-00013 | HANSEN SAND LAKE LT 3 | 2020 \$ 474.24 \$ 11.23 \$ 45.00 |
| PEMBERTON MARTHA | 012-533-37-00016 | HIDDEN COVE PH 3 LT 37 | 2020 \$ 132.00 \$ 3.38 \$ 45.00 |
| PENNINGTON JORDAN R | 018-114-15-00015 | TURNAGAIN VIEW #1 BLK 1 LT 11 | 2020 \$ 3,394.35 \$ 420.58 \$ 45.00 |
| PENNINO ANTHONY | 001-051-10-00118 | ORIGINAL TOWNSITE OF ANCHORAGE BLK 92 LT 2A BOOTLEGGER / UNIT 1 | 2020 \$ 1,595.43 \$ 197.68 \$ 45.00 |
| PERIN THOMAS B & OLIVIA E | 018-092-08-00018 | T12N R3W SEC 37 SM LT 13 | 2020 \$ 124.28 \$ 15.40 \$ 45.00 |
| PEPPER SAMUEL REYNOLDS | 006-321-72-00216 | ASPEN HEIGHTS #1 TR A ASPEN HEIGHTS TOWNHOMES / UNIT 62 | 2020 \$ 655.29 \$ 84.13 \$ 45.00 |
| PERATROVICH MARILYN | 005-062-54-03014 | AUSTRALASKA BLK 3 LT 18A1 SANTA FE PHASE 2 / UNIT W301 | 2020 \$ 1,465.47 \$ 188.12 \$ 45.00 |
| PERETTI TINA LYNN AKA SEVERANCE TINA L | 001-211-42-00012 | WEST TURNAGAIN BLK 2 LT 13 | 2020 \$ 275.31 \$ 34.11 \$ 45.00 |
| PERKINS HENRY B JR | 051-072-57-00015 | T15N R1W SEC 4 LT 47B | 2019 \$ 3,424.10 \$ 695.52 \$ 45.00 2020 \$ 3,580.28 \$ 459.58 \$ 45.00 |
| PERKINS JAMES F & DEBORA G | 007-011-23-00010 | COLLEGE HEIGHTS BLK 8 LT 14 | 2019 \$ 2,139.88 \$ 434.66 \$ 45.00 2020 \$ 2,236.68 \$ 287.10 \$ 45.00 |
| PERKINS JAMES F & DEBORA G | 007-012-12-00011 | COLLEGE HEIGHTS BLK 7 LT 3 | 2019 \$ 1,961.56 \$ 398.44 \$ 45.00 2020 \$ 2,063.97 \$ 264.95 \$ 45.00 |
| PERKINS LATHAM REA JR | 006-235-18-00016 | NUNAKA VALLEY BLK X LT 18 | 2020 \$ 227.75 \$ 1.93 \$ 45.00 |
| PERRON RICHARD H SR & LINDA F | 011-153-11-00019 | LAKEVIEW PARK LT 6A | 2020 \$ 404.26 \$ 9.66 \$ 45.00 |
| PERSONS JUSTIN G & BURROW TONIA J | 075-071-29-00018 | NEW GIRDWOOD TOWNSITE ALASKA BLK 3 LT 3 | 2020 \$ 5,053.04 \$ 648.64 \$ 45.00 |
| PETERKIN MATTHEW S | 005-031-19-00018 | FAIRVIEW EXTENSION BLK 30 LT 13A | 2020 \$ 3,428.55 \$ 440.13 \$ 45.00 |



| | | | | | | |
|------------------------------------------------------------------------------|------------------|-----------------------------------------------------------------|------|--------------|-------------|----------|
| PETERSON-BILL | 090-022-10-00012 | US-SURVEY-3202 LT-10 T10N-R1W-SEC-5M-9/10 | 2019 | \$ 1,145.25 | \$ 9.73 | |
| | | | 2020 | \$ 1,508.21 | \$ 193.60 | \$ 45.00 |
| PETERSON-DOUGLAS | 010-023-09-00019 | WOODLAND-PARK LT-24M | 2020 | \$ 768.69 | \$ 18.27 | \$ 45.00 |
| PETERSON GARY & KATHLEEN | 005-027-61-00018 | FAIRVIEW BLK 10 LTS 5 & 6 | 2020 | \$ 10,479.90 | \$ 89.04 | \$ 45.00 |
| PETERSON GARY & KATHLEEN | 006-292-19-00015 | WONDER PARK TR D LT D3B | 2020 | \$ 7,575.30 | \$ 972.44 | \$ 45.00 |
| PETERSON-MATTHEW | 014-262-01-00016 | JOHN WELLS 1952-ADDITION BLK-5-LT-30 | 2020 | \$ 1,434.69 | \$ 184.17 | \$ 45.00 |
| PETERSON-MATTHEW | 014-262-20-00016 | JOHN WELLS 1952-ADDITION BLK-5-LT-31 | 2020 | \$ 10,533.60 | \$ 1,352.17 | \$ 45.00 |
| PETERSON-RENTALS-LLC | 010-104-42-00018 | T13N-R4W-SEC-25-SM NE4NE4SW4NE4-PTN | 2020 | \$ 24.96 | \$ 3.09 | \$ 45.00 |
| PETRAVICH FRANK N | 051-231-22-00011 | T15N R1W SEC 18 SM LT 155 W2 | 2019 | \$ 2,169.72 | \$ 440.72 | \$ 3.38 |
| | | | 2020 | \$ 2,291.87 | \$ 294.19 | \$ 45.00 |
| PETROV-MICHAEL-C-&JANET | 012-172-07-00016 | PIERCE BLK-8-LT-19 | 2020 | \$ 1,166.28 | \$ 148.71 | \$ 45.00 |
| PFAFFE-ALEKSANDR-& NUOKU-NGOZICHUKWU | 012-532-28-00017 | HIDDEN-GOVE-PH-2 BLK-1-LT-2 | 2020 | \$ 1,307.20 | \$ 161.98 | \$ 45.00 |
| PFEIFER-MATT-ALAN | 051-053-32-00018 | LEGS LT-12 | 2020 | \$ 3,106.89 | \$ 398.83 | \$ 45.00 |
| PHILLIPS-BLAKE-W-&JUSTINA-S | 076-062-51-00010 | ALYESKA-BASIN-#7 BLK-28-LT-10A | 2020 | \$ 4,426.59 | \$ 548.47 | \$ 45.00 |
| PHILLIPS CURTIS WILLIAM | 051-291-17-00015 | HENKINS BLK 4 TR 3 | 2019 | \$ 723.59 | \$ 146.20 | \$ 45.00 |
| | | | 2020 | \$ 882.43 | \$ 113.28 | \$ 45.00 |
| PHILLIPS CURTIS WILLIAM | 051-291-06-00018 | HENKINS BLK 4 LT 1 | 2020 | \$ 836.47 | \$ 107.37 | \$ 45.00 |
| PHILLIPS-ROBIN-SHALENE-& PHILLIPS-RAMONA-GAIL-50%-EACH | 006-291-29-00214 | WONDER-PARK LT-C-5 MCCARREY-PARK-PHASE-1 / UNIT-02A | 2020 | \$ 1,956.24 | \$ 251.12 | \$ 45.00 |
| PHILLIPS-SHELLEY-EDNA | 010-313-31-02717 | ALASKA-LANDINGS LT-5 ALASKA-LANDINGS-PHASE-1 / UNIT-C-103 | 2020 | \$ 122.00 | \$ 15.11 | \$ 45.00 |
| PHILLIPS STEVEN LEE | 014-075-35-00010 | CAMPBELL HEIGHTS #1 BLK 8 LT 10 | 2019 | \$ 2,197.48 | \$ 446.36 | \$ 45.00 |
| | | | 2020 | \$ 2,294.14 | \$ 294.50 | \$ 45.00 |
| PHILLIPS WARREN & CLAUDINE FAMILY TRUST / PHILLIPS W V & C P A / TRUSTEES | 018-271-67-00014 | TIMBERLUX #3 BLK G LT 14 | 2020 | \$ 1,662.21 | \$ 203.51 | \$ 45.00 |
| PHILLIPS WARREN & CLAUDINE FAMILY TRUST / PHILLIPS W V & C P A / TRUSTEES | 018-271-68-00012 | TIMBERLUX #3 BLK G LT 13 | 2020 | \$ 8,076.57 | \$ 1,003.48 | \$ 45.00 |
| PICK APRIL L | 010-102-26-00015 | RYAN LT 2 | 2019 | \$ 202.03 | \$ 18.90 | \$ 45.00 |
| | | | 2020 | \$ 4,032.18 | \$ 517.61 | \$ 45.00 |
| PICKETT JOHN JR & LORIE A | 018-031-57-00013 | OCEANVIEW NORTH #1 BLK-18-LT-15 | 2020 | \$ 223.43 | \$ 4.86 | \$ 45.00 |
| PIEKARSKI TARA A | 050-352-28-00013 | VALLEY-VIEW-TERRACE BLK-1-LT-2 | 2020 | \$ 129.87 | \$ 16.08 | \$ 45.00 |
| PINDER-FAMILY-TRUST | 010-232-01-00013 | NORTH-STAR #1 BLK-81-LT-9 | 2020 | \$ 137.38 | \$ 17.03 | \$ 45.00 |
| PIONEER-28100-LLC | 052-081-08-00018 | MYSTICAL-RAVEN TR-A | 2020 | \$ 17,575.10 | \$ 2,177.62 | \$ 45.00 |
| PIPER-FOREST-PROPERTIES-LLC | 008-053-15-00017 | TERLACHER LT-2-&-LT-3 | 2020 | \$ 110.45 | \$ 13.69 | \$ 45.00 |
| PIPPIN-DALE-&LAWRENCE-REVOC-TRUST PIPPIN-DALE-</CO-TREES | 050-354-21-00014 | SUNNY-VALLEY LT-10-REM | 2020 | \$ 94.64 | \$ 11.73 | \$ 45.00 |
| PISIEWSKI-THEODORE-W-& PHYLLIS-M | 006-144-10-00017 | DEBARR-VISTA #2 BLK-6-LT-11 | 2020 | \$ 2,994.31 | \$ 384.37 | \$ 45.00 |



Publishes March 10, 17, 24, 31

2021 Property Tax Special Assessment Foreclosure

Anchorage Daily News

| | | | | | | |
|--------------------------------------------|------------------|-----------------------------------------------------------|------|-------------|-----------|----------|
| PLATT DONNA J & DOIG CLARE E | 020-092-29-00010 | LOMA ESTATES BLK 1 LT 1 | 2020 | \$ 209.76 | \$ 3.62 | \$ 45.00 |
| PLATZER THOMAS W & KATHRYN | 016-142-12-00015 | MESA VERDE BLK 3 LT 11 | 2020 | \$ 1,268.83 | \$ 162.87 | \$ 45.00 |
| PLAZA SOUTH LLC | 018-024-18-00010 | THOMAS W SPERSTAD #1 BLK 1 LT 18 | 2020 | \$ 37.94 | \$ 4.69 | \$ 45.00 |
| PLESNAR BROOKE E & CODY J | 016-202-46-05012 | GREGG BLK 1 TR 7A OCEAN POINT / UNIT 64 | 2020 | \$ 231.89 | \$ 28.73 | \$ 45.00 |
| PLESS NICHOLAS | 020-091-63-00011 | MINDYER MANORS BLK 1 LT 2 | 2020 | \$ 800.00 | \$ 99.13 | \$ 45.00 |
| PLESSINGER DEBORAH L & ROBBINS VERNON O | 017-444-01-00017 | T11N R3W SEC 26 5M E2NE4NE4NW4 | 2020 | \$ 2,018.01 | \$ 259.05 | \$ 45.00 |
| PLETCHER FAMILY TRUST | 018-061-44-00018 | OCEANVIEW BLK 8 LT 8 | 2020 | \$ 358.07 | \$ 8.56 | \$ 45.00 |
| PODLEISKI CHRISTINE | 012-504-19-00015 | LAUREL ACRES BLK 3 LT 23 | 2019 | \$ 140.69 | \$ 28.58 | \$ 45.00 |
| | | | 2020 | \$ 147.06 | \$ 18.88 | \$ 45.00 |
| POE NIDA M LIFE ESTATE | 006-202-75-00016 | THE FOOTHILLS BLK 1 LT 1A | 2020 | \$ 4,370.76 | \$ 561.07 | \$ 45.00 |
| POHL GARY H & AMY K | 020-311-04-00017 | T11N R3W SEC 14 5M PARCEL 2 NE4NE4NE4SE4 | 2020 | \$ 654.33 | \$ 84.00 | \$ 45.00 |
| POINDEXTER CAMERON AXEL & CAITLIN JANE | 020-061-05-00015 | THE LANDINGS BLK 2 LT 2 | 2020 | \$ 2,792.60 | \$ 358.48 | \$ 45.00 |
| POLACEK GEORGE & JOANNE | 015-172-18-00010 | GREENLAND BLK 2 LT 1 | 2020 | \$ 5,882.40 | \$ 755.12 | \$ 45.00 |
| POLACEK GEORGE C & JOANNE | 015-172-17-00012 | GREENLAND BLK 2 LT 2 | 2020 | \$ 1,677.51 | \$ 215.35 | \$ 45.00 |
| POM HOLD LLC | 003-151-29-00114 | REES #1 TR B-1 THE LOFTS ON SIXTEENTH / UNIT B-201 | 2020 | \$ 100.00 | \$ 12.39 | \$ 45.00 |
| POMPURA JOHN T | 003-145-45-00013 | THIRD ADDN TO TOWNSITE OF ANCHORAGE BLK 26A LT 9 | 2019 | \$ 1,606.55 | \$ 326.33 | \$ 45.00 |
| | | | 2020 | \$ 1,662.12 | \$ 213.37 | \$ 45.00 |
| POOLE ARCHIE E | 012-213-55-00017 | ROVENNA PARK #1 BLK 5 LT 17 | 2020 | \$ 3,767.14 | \$ 483.59 | \$ 45.00 |
| PORCARO MICHAEL F & BONITA JEANNE | 002-112-11-00016 | ORIGINAL TOWNSITE OF ANCHORAGE BLK 102 LT 8 | 2020 | \$ 819.56 | \$ 14.16 | \$ 45.00 |
| PORTCH JAMES W | 050-061-17-00013 | SCHROEDER LT 888 | 2020 | \$ 92.52 | \$ 2.01 | \$ 45.00 |
| PORTO SALLY | 010-045-14-01415 | WOOD LAKE LT 3A CARLETON SQUARE PHASE 2 / UNIT 3626 | 2020 | \$ 92.47 | \$ 11.46 | \$ 45.00 |
| POSHKA LLC | 002-121-63-00018 | EAST ADDN TO TOWNSITE OF ANCHORAGE BLK 15C LT 6 | 2019 | \$ 2,457.27 | \$ 499.12 | \$ 45.00 |
| | | | 2020 | \$ 2,618.01 | \$ 336.07 | \$ 45.00 |
| POSPISIL GORDON & MARSTON BLYTHE WILDA | 001-123-02-00012 | TURNAGAIN N E BLK A 2 LT 25B 2C | 2020 | \$ 662.56 | \$ 82.22 | \$ 45.00 |
| POTTER CREEK DEVELOPMENT LLC | 020-281-46-00013 | VIEWPOINT SOUTH TR A1 | 2020 | \$ 7,455.96 | \$ 957.10 | \$ 45.00 |
| POTTER CREEK DEVELOPMENT LLC | 020-281-84-00014 | POTTER HIGHLANDS PH 3 BLK 4 LT 5 | 2020 | \$ 2,376.90 | \$ 305.12 | \$ 45.00 |
| POTTER CREEK DEVELOPMENT LLC | 020-282-05-00017 | POTTER HIGHLANDS PH 3 BLK 3 LT 13 | 2020 | \$ 891.39 | \$ 11.55 | \$ 45.00 |
| POTTER CREEK DEVELOPMENT LLC | 020-282-06-00015 | POTTER HIGHLANDS PH 3 BLK 3 LT 14 | 2020 | \$ 2,018.15 | \$ 387.44 | \$ 45.00 |
| POTTER CREEK DEVELOPMENT LLC | 020-282-07-00013 | POTTER HIGHLANDS PH 3 BLK 4 LT 8 | 2020 | \$ 2,376.90 | \$ 305.12 | \$ 45.00 |
| POTTER CREEK DEVELOPMENT LLC | 020-282-08-00011 | POTTER HIGHLANDS PH 3 BLK 4 LT 7 | 2020 | \$ 2,376.90 | \$ 305.12 | \$ 45.00 |



| Publishes March 10, 17, 24, 31 | 2021 Property Tax Special Assessment Foreclosure | Anchorage Daily News | | |
|-------------------------------------------------------------------------------------|----------------------------------------------------------------------|----------------------|--------------|----------------------|
| POTTER CREEK DEVELOPMENT LLC | 020-282-09-00019 POTTER HIGHLANDS PH 3 BLK 4 LT 6 | 2020 | \$ 2,376.90 | \$ 205.12 \$ 45.00 |
| POTTER CREEK DEVELOPMENT LLC | 020-282-10-00017 POTTER HIGHLANDS PH 3 TR A 9 | 2020 | \$ 8,081.46 | \$ 1,037.40 \$ 45.00 |
| POTTER WILLIAM & BETSEY LIVING TRUST POTTER WILLIAM S JR & BETSEY B | 018-164-15-00010 INNES CRAIG BLK 1 LT 6 | 2020 | \$ 69.60 | \$ 8.62 \$ 45.00 |
| POWELL BERNARD T | 004-041-04-00010 FRANK KIMURA LT 12 | 2020 | \$ 2,607.84 | \$ 323.11 \$ 45.00 |
| POWELL BERNARD T | 010-044-46-00017 WAGNER ESTATES #3 BLK 8 LT 4A | 2018 | \$ 2,892.49 | \$ 252.92 |
| | | 2019 | \$ 3,982.02 | \$ 808.84 \$ 45.00 |
| | | 2020 | \$ 4,403.25 | \$ 565.23 \$ 45.00 |
| POWELL BERNARD TRUMAN | 012-492-21-00019 LAUREL ACRES BLK 8 LT 12 | 2020 | \$ 145.35 | \$ 18.66 \$ 45.00 |
| POWELL GEORGE A | 006-324-01-00014 T13N R3W SEC 22 5M LT 38 LESS 550' | 2019 | \$ 4,793.48 | \$ 873.66 \$ 45.00 |
| | | 2020 | \$ 5,010.30 | \$ 643.17 \$ 45.00 |
| POWELL GEORGE A | 006-312-01-00019 T13N R3W SEC 22 5M LT 27 | 2019 | \$ 8,387.77 | \$ 1,703.76 \$ 45.00 |
| | | 2020 | \$ 8,888.58 | \$ 1,141.01 \$ 45.00 |
| POWELL MICHAEL RAY | 006-143-06-00017 DEBARR VISTA #4 BLK 7 LT 15 | 2019 | \$ 2,893.10 | \$ 69.16 |
| | | 2020 | \$ 3,324.24 | \$ 426.72 \$ 45.00 |
| POWERS BILLY | 020-091-29-00012 SUSITNA VIEW ESTATES BLK 3 LT 9 | 2018 | \$ 1,774.66 | \$ 483.01 \$ 140.00 |
| | | 2019 | \$ 1,525.45 | \$ 309.85 \$ 45.00 |
| | | 2020 | \$ 1,604.91 | \$ 206.03 \$ 45.00 |
| POWERS BILLY RAY | 004-124-34-00011 GRANDVIEW GARDENS BLK 8 LT 7 | 2018 | \$ 3,496.48 | \$ 951.66 \$ 140.00 |
| | | 2019 | \$ 188.48 | \$ 38.29 \$ 45.00 |
| | | 2020 | \$ 175.13 | \$ 22.49 \$ 45.00 |
| POWERS INVESTMENTS INC % NORTHRIM BANK | 014-263-57-00016 JOHN WELLS 1952 ADDITION BLK 4 LTS 17,18 | 2020 | \$ 28,656.18 | \$ 3,678.54 \$ 45.00 |
| POWERS INVESTMENTS LLC % NORTHRIM BANK | 014-263-06-00013 JOHN WELLS 1952 ADDITION BLK 4 LT 22 | 2020 | \$ 3,219.93 | \$ 413.34 \$ 45.00 |
| POWERS INVESTMENTS LLC % NORTHRIM BANK | 014-263-09-00017 JOHN WELLS 1952 ADDITION BLK 4 LT 21 | 2020 | \$ 3,344.76 | \$ 429.36 \$ 45.00 |
| POWERS NANCY ANN | 010-062-02-00012 SATELLITE PARK #1 BLK 2 LT 18 | 2019 | \$ 206.48 | \$ 40.86 \$ 45.00 |
| | | 2020 | \$ 389.89 | \$ 50.05 \$ 45.00 |
| PRADISE TEMPLE WAY OF THE CROSS CHURCH OF CHRIST & MCCREA E & MCCREA L 33.33% | 002-041-04-00012 NORTH ADDN TO TOWNSITE OF ANCHORAGE BLK 0 LT 10A | 2019 | \$ 4,305.10 | \$ 874.48 \$ 45.00 |
| | | 2020 | \$ 4,514.63 | \$ 579.53 \$ 45.00 |
| PRATOR JAMES T | 007-175-71-00012 BRITTANY PL OF FOXHALL SOUTH BLK 1 LT 63 | 2020 | \$ 2,411.95 | \$ 298.86 \$ 45.00 |
| PRESSMAN SCHNEIDER NICOLE & SCHNEIDER BENJAMIN | 051-133-07-00010 GREAT LAND ESTATES #3 BLK 5 LT 4 | 2020 | \$ 2,636.57 | \$ 326.68 \$ 45.00 |
| PRIBBENOW JOHN L | 010-021-08-02714 WOODLAND PARK LT 31 FOREST VIEW / UNIT 27 | 2020 | \$ 61.89 | \$ 7.67 \$ 45.00 |
| PRICE JAMES & JEAN | 050-201-03-00015 MILE HI BLK 2 LT 7 | 2020 | \$ 1,225.95 | \$ 157.38 \$ 45.00 |
| PRICE JAMES D | 050-201-26-00016 MILE HI #1 BLK 7 LT 3 | 2020 | \$ 1,263.00 | \$ 162.13 \$ 45.00 |
| PRICE JAMES D | 050-201-27-00014 MILE HI #1 BLK 7 LT 4 | 2020 | \$ 1,313.52 | \$ 168.62 \$ 45.00 |
| PRICE JAMES D | 050-201-29-00010 MILE HI #1 BLK 7 LT 9 | 2020 | \$ 564.14 | \$ 72.43 \$ 45.00 |
| PRICE JAMES D | 050-201-30-00018 MILE HI #1 BLK 7 LT 8 | 2020 | \$ 572.56 | \$ 73.51 \$ 45.00 |
| PRICE JAMES D | 050-201-33-00012 MILE HI #1 BLK 7 LT 5 | 2020 | \$ 569.19 | \$ 73.07 \$ 45.00 |
| PRICE JAMES D | 050-201-35-00017 MILE HI #1 BLK 6 LT 2 | 2020 | \$ 1,037.34 | \$ 133.17 \$ 45.00 |
| PRICE JAMES D | 050-201-36-00015 MILE HI #1 BLK 6 LT 3 | 2020 | \$ 803.26 | \$ 103.12 \$ 45.00 |

Page 80 of 114
2021-036427-0



| | | | | | | | | | |
|------------------------------------------------------------|------------------|---------------------------------------------------------------|------|----|-----------|----|----------|----|-------|
| PRICE JAMES D | 050-201-37-00013 | MILE HI #1 BLK 6 LT 4 | 2020 | \$ | 624.76 | \$ | 80.20 | \$ | 45.00 |
| PRICE JAMES D | 050-201-38-00011 | MILE HI #1 BLK 6 LT 5 | 2020 | \$ | 500.14 | \$ | 64.21 | \$ | 45.00 |
| PRICE JAMES D | 050-201-39-00019 | MILE HI #1 BLK 6 LT 6 | 2020 | \$ | 863.89 | \$ | 110.90 | \$ | 45.00 |
| PRICE JAMES D | 050-201-40-00017 | MILE HI #1 BLK 9 LT 5 | 2020 | \$ | 643.28 | \$ | 82.57 | \$ | 45.00 |
| PRICE JAMES D | 050-201-41-00015 | MILE HI #1 BLK 9 LT 4 | 2020 | \$ | 769.58 | \$ | 98.79 | \$ | 45.00 |
| PRICE JAMES D | 050-201-45-00016 | MILE HI #1 BLK 10 LT 1 | 2020 | \$ | 719.06 | \$ | 92.30 | \$ | 45.00 |
| PRICE JAMES D | 050-201-46-00014 | MILE HI #1 BLK 9 LT 1 | 2020 | \$ | 1,022.18 | \$ | 131.22 | \$ | 45.00 |
| PRICE JAMES D | 050-201-48-00010 | MILE HI #1 BLK 9 LT 3 | 2020 | \$ | 1,168.69 | \$ | 150.02 | \$ | 45.00 |
| PRICE JAMES D | 050-201-13-00014 | MILE HI BLK 3 LT 3 | 2020 | \$ | 1,348.88 | \$ | 173.14 | \$ | 45.00 |
| PRICE JAMES D | 050-201-52-00012 | MILE HI #1 BLK 8 LT 3 | 2020 | \$ | 1,022.18 | \$ | 131.22 | \$ | 45.00 |
| PRICE JAMES D ESTATE OF | 050-201-04-00013 | MILE HI BLK 2 LT 6 | 2020 | \$ | 5,786.22 | \$ | 742.77 | \$ | 45.00 |
| PROBASCO RYAN & ELIZABETH | 001-096-28-00016 | VIEW RIDGE (OF SOUTH ADDN) BLK 34A LT 16 | 2020 | \$ | 3,673.08 | \$ | 455.11 | \$ | 45.00 |
| PRODUCTION TESTING SERVICES | 016-042-43-00012 | MAUI INDUSTRIAL PARK LT 1C-2 | 2020 | \$ | 26,686.26 | \$ | 3,425.66 | \$ | 45.00 |
| PROFESSIONAL GROUP LLC | 051-052-07-00010 | LAKE HILL ACRES LT 8 | 2020 | \$ | 71.78 | \$ | 8.00 | \$ | 45.00 |
| PROPERTY OWNER OF RECORD | 002-142-13-00019 | SOUTH ADDN TO TOWNSITE OF ANCHORAGE BLK 21A LT 28 | 2020 | \$ | 204.71 | \$ | 25.36 | \$ | 45.00 |
| PROVENCE LEONARD L & SHIRLEY J | 014-251-20-00019 | DORA LT 5 | 2020 | \$ | 153.51 | \$ | 3.67 | \$ | 45.00 |
| PTAK REVOCABLE TRUST PTAK JEREMY M & HEATHER A /CO TTES | 050-221-39-00017 | ROSS LT 2 | 2020 | \$ | 2,539.47 | \$ | 314.66 | \$ | 45.00 |
| PUHR GREGORY S | 050-751-27-00018 | JUNIPER VALLEY BLK 3 LT 1 | 2020 | \$ | 100.00 | \$ | 12.29 | \$ | 45.00 |
| PURCELL RICK | 016-111-01-00013 | BRUIN PARK FIRST ADDITION BLK 6 LT 20 | 2020 | \$ | 1,086.71 | \$ | 134.65 | \$ | 45.00 |
| PURSELL JOHN M & MICHIO | 010-043-27-00019 | TURNAGAIN SOUTH BLK 5 LT 11 | 2020 | \$ | 400.00 | \$ | 49.56 | \$ | 45.00 |
| PUTNAM AUBRAE & SEYMORE BRANDON T JR | 004-044-19-00012 | MOUNTAIN VIEW BLK 17 LT 2 M3 E2 | 2020 | \$ | 3,252.42 | \$ | 402.99 | \$ | 45.00 |
| PUTZEL BRIAN J & JULIE A | 015-171-21-00016 | GREENLAND BLK 6 LT 4 | 2020 | \$ | 5,794.02 | \$ | 743.02 | \$ | 45.00 |
| PYLAAT LOUIS R & MARGARET L | 060-601-25-00019 | GLEN EAGLE BLK 3 LT 6 | 2020 | \$ | 2,970.10 | \$ | 51.45 | \$ | 45.00 |
| QUACKENBUSH BLAKE F | 020-521-08-00013 | CINERAMA TERRACE TR A | 2020 | \$ | 2,665.35 | \$ | 242.16 | \$ | 45.00 |
| QUARLES GARY W LIVING TRUST | 050-882-52-00019 | EAGLERIDGE PHASE B BLK 7 LT 26 | 2020 | \$ | 196.67 | \$ | 24.27 | \$ | 45.00 |
| QUARRELLA MICHAEL J | 006-113-14-00014 | KLUANE TERRACE TRAILER EST #2 BLK 1 LT 9 | 2020 | \$ | 1,097.82 | \$ | 136.02 | \$ | 45.00 |
| QUEDDENG FRED & SUSAN | 005-162-03-12713 | RUSSIAN JACK MANOR TR 2 ANCHORAGE MANORHOUSE / UNIT A08 | 2020 | \$ | 750.69 | \$ | 93.01 | \$ | 45.00 |
| R&L PROPERTIES LLC | 014-041-52-00017 | MURRAY BLK B LT 19A | 2020 | \$ | 595.17 | \$ | 73.75 | \$ | 45.00 |

2021 - 036427 - 0

Page 81 of 114



| | | | | | | |
|---------------------------------------------------------------|------------------|-----------------------------------------------------------------------------------------------|------|--------------|-------------|-----------|
| RAD INDUSTRIES LLC | 003-114-30-00110 | ANNLYS (OF THIRD ADDN TO TOWNSITE OF ANCHORAGE) BLK 18A LT 12 GREENTREE #2 / BLDG 2 #07 | 2020 | \$ 129.48 | \$ 1.68 | \$ 45.00 |
| RAD INDUSTRIES LLC | 003-114-30-00318 | ANNLYS (OF THIRD ADDN TO TOWNSITE OF ANCHORAGE) BLK 18A LT 12 GREENTREE #2 / BLDG 2 #09 | 2020 | \$ 121.61 | \$ 1.58 | \$ 45.00 |
| RADFORD KATHLEEN E | 018-092-66-00016 | T12N R2W SEC 27 6M LT 48A | 2020 | \$ 350.30 | \$ 7.62 | \$ 45.00 |
| RADUEGE RICHARD | 003-252-02-00018 | GREEN ACRES BLK 4 LT 1A | 2020 | \$ 23.67 | \$ 2.80 | \$ 45.00 |
| RADUEGE RICHARD ALLEN & RADUEGE WILMA JEAN 50% | 008-042-65-05717 | EDEN PARK #3 TR 8 CAMPBELL CREEK PARK / UNIT 23A | 2020 | \$ 1,602.27 | \$ 205.67 | \$ 45.00 |
| RADWAN ABED S | 006-306-49-00010 | PARK DOWNS ESTATES BLK 4 LT 7 | 2020 | \$ 2,859.98 | \$ 254.27 | \$ 45.00 |
| RAINER ALLEN | 009-232-37-00010 | INTERNATIONAL TOWNHOUSE BLK 2 LT 4 | 2020 | \$ 2,754.81 | \$ 353.63 | \$ 45.00 |
| RAINTREE PROPERTIES LLC | 009-301-61-00013 | SILVERADO TR 28 | 2019 | \$ 43,138.04 | \$ 8,762.34 | \$ 45.00 |
| | | | 2020 | \$ 45,448.38 | \$ 5,834.12 | \$ 45.00 |
| RAMIREZ MAURO A & MARCIA ELENA | 051-962-51-00010 | POWDER RIDGE PH 3 BLK 11 LT 37 POWDER RESERVE (THE) | 2020 | \$ 2,715.46 | \$ 226.46 | \$ 45.00 |
| RAMMELL LOGAN | 051-115-26-00017 | PETERS CREEK BLK 4 LT 8 | 2018 | \$ 2,444.22 | \$ 665.26 | \$ 103.41 |
| | | | 2019 | \$ 2,427.99 | \$ 495.22 | \$ 45.00 |
| | | | 2020 | \$ 1,291.06 | \$ 178.56 | \$ 45.00 |
| RAMMELL LOGAN | 006-122-49-00011 | MULDOON HEIGHTS BLK 3 LT 16 | 2018 | \$ 1,956.52 | \$ 522.62 | \$ 140.00 |
| | | | 2019 | \$ 2,033.54 | \$ 413.06 | \$ 45.00 |
| | | | 2020 | \$ 2,130.66 | \$ 273.50 | \$ 45.00 |
| RAMPART PROPERTIES LLC | 004-052-18-00017 | ALASKA INDUSTRIAL BLK 3 LT 22 | 2020 | \$ 9,625.59 | \$ 1,235.62 | \$ 45.00 |
| RANDALL KAMERON S | 067-101-01-00012 | PARKVIEW TERRACE EAST PH 1A BLK 5 LT 16 | 2020 | \$ 500.00 | \$ 61.95 | \$ 45.00 |
| RANDALL MARIAN E & CASHEN MARTHA L | 015-131-05-00013 | KASILOF HILLS BLK 9 LT 1 | 2020 | \$ 220.83 | \$ 27.36 | \$ 45.00 |
| RANDLETT B G & JACQUELINE | 012-051-09-00018 | SPENARD HEIGHTS TR 21 | 2020 | \$ 3,200.27 | \$ 296.62 | \$ 45.00 |
| RANDOLPH FAMILY ALASKA TRUST RAINANCE INC/ TRUSTEE | 009-162-40-00013 | ROSEBUD BLK 8 LT 25A 1 | 2020 | \$ 614.23 | \$ 76.11 | \$ 45.00 |
| RANON ENCARNACION C LVA TRUST RANON ENCARNACION C/ TRUSTEE | 007-126-56-00016 | PATTERSON PARKWAY BLK 1 LT 26 | 2019 | \$ 3,985.29 | \$ 809.51 | \$ 45.00 |
| | | | 2020 | \$ 4,252.77 | \$ 645.92 | \$ 45.00 |
| RAPP SCOTT DAVID & KIMBERLY LOU | 020-311-46-00018 | SOUTHPOINTE BLK 1 LT 4 | 2020 | \$ 1,740.78 | \$ 215.69 | \$ 45.00 |
| RASAVONG KARINA & RASAVONG SIHOM 50% EACH | 012-141-26-00417 | WOODLAND LAKES UNIT #2 BLK 3 LT 12 WOODLAND LAKES / UNIT 2-4 | 2020 | \$ 1,927.17 | \$ 247.38 | \$ 45.00 |
| RASMUSSEN NATHAN PAUL | 020-561-46-00018 | RABBIT CREEK VIEW & HEIGHTS BLK 6H LT 9A | 2020 | \$ 29.68 | \$ 0.25 | \$ 45.00 |
| RAY MALCOLM | 051-052-28-00018 | LAKE HILL ACRES #1 LT 36 | 2020 | \$ 2,980.51 | \$ 369.30 | \$ 45.00 |
| RAYMOND LEE E & TEXAS GAIL | 050-161-22-00011 | JESSE D NICHOLS LT 7A | 2020 | \$ 5,553.83 | \$ 712.93 | \$ 45.00 |
| RAYMOND LLOYD & JUDITH G | 003-145-41-00012 | THIRD ADDN TO TOWNSITE OF ANCHORAGE BLK 26D LT 11 | 2018 | \$ 3,566.36 | \$ 970.42 | \$ 124.62 |
| | | | 2019 | \$ 3,642.27 | \$ 740.05 | \$ 45.00 |
| | | | 2020 | \$ 3,794.49 | \$ 487.10 | \$ 45.00 |
| RAYOS DYANDRA | 014-163-39-00016 | GILEEN TERRACE 1982 LT 10A | 2020 | \$ 3,279.78 | \$ 298.27 | \$ 45.00 |
| READER CHARLES M & MARIE L | 002-107-06-01014 | ORIGINAL TOWNSITE OF ANCHORAGE BLK 17 LT 9A TURNAGAIN ARMS/ UNIT 103 | 2020 | \$ 2,122.11 | \$ 272.41 | \$ 45.00 |



| | | | | | | |
|-----------------------------------------------------------------|------------------|--------------------------------------------------------|------|--------------|-------------|----------|
| RED DOG MASONRY INC | 010-241-24-00014 | PALISADES INDUSTRIAL BLK 2 LT 6A | 2020 | \$ 164.04 | \$ 3.57 | \$ 45.00 |
| REDMOND DEVELOPMENT LLC | 090-231-03-00016 | US SURVEY 12192 T9N R3E SEC 30 5M | 2020 | \$ 67.78 | \$ 8.40 | \$ 45.00 |
| REDMOND JAMES LEE | 090-031-04-00016 | INDIAN VALLEY BLK 2 LT 3 | 2020 | \$ 71.98 | \$ 8.93 | \$ 45.00 |
| REED KEITH & REBECCA | 018-262-26-00019 | THOMAS LT 1 | 2020 | \$ 267.75 | \$ 8.00 | \$ 45.00 |
| REED KEITH T | 006-296-51-00019 | WONDER PARK #8 BLK 1 LT 24 | 2020 | \$ 394.74 | \$ 8.58 | \$ 45.00 |
| REED KEVIN G | 014-134-74-00014 | CHUGACH MEADOWS BLK 5 LT 12A | 2020 | \$ 8,515.80 | \$ 1,093.15 | \$ 45.00 |
| REED NANNETTE J | 018-061-65-00013 | OCEANVIEW #4 BLK 7 LT 8 | 2020 | \$ 885.64 | \$ 109.86 | \$ 45.00 |
| REED PATRICK C | 014-244-07-00011 | RAINTREE LT 7 | 2020 | \$ 2,248.65 | \$ 278.62 | \$ 45.00 |
| REEKIE MICHAELA | 012-213-49-00010 | ROVENNA PARK #1 BLK 5 LT 11 | 2020 | \$ 2,069.96 | \$ 256.48 | \$ 45.00 |
| REEKIE SLADE SUSAN | 011-221-49-00717 | SEACLIFF PLAZA TR A SEACLIFF TERRACE / UNIT B-07 | 2020 | \$ 44.23 | \$ 5.48 | \$ 45.00 |
| REEP INGRID J | 008-031-47-00016 | PAUL W SMITH LT 2 | 2017 | \$ 213.20 | \$ 33.08 | |
| | | | 2018 | \$ 820.00 | \$ 88.97 | |
| | | | 2019 | \$ 818.00 | \$ 88.75 | |
| REETZ ANTHONY W & CHARLENE L | 018-331-12-00013 | T12N R3W SEC 33 5M LT 219 | 2020 | \$ 149.27 | \$ 18.50 | \$ 45.00 |
| REETZ ANTHONY W & CHARLENE L | 018-332-12-00010 | T12N R3W SEC 33 5M LT 222 | 2020 | \$ 136.65 | \$ 16.94 | \$ 45.00 |
| REGACHO FAMILY TRUST / REGACHO RODOLFO & TERESITA / TRUSTEES | 012-212-94-00016 | NEWLAND BLK 8 LT 7D | 2020 | \$ 6,143.04 | \$ 761.14 | \$ 75.00 |
| REGER CORTLAND J & MICHELLE E | 018-383-51-00011 | TURNAGAIN VIEW #2 BLK 7 LT 10 | 2020 | \$ 1,167.61 | \$ 38.74 | \$ 45.00 |
| REGER CORTLAND J & MICHELLE E | 018-282-24-00012 | MCGILLIVARY LT 166A | 2020 | \$ 2,182.55 | \$ 280.17 | \$ 45.00 |
| REHARD THOMAS E | 012-491-72-00014 | LAUREL ACRES BLK 11 LT 36 | 2019 | \$ 143.96 | \$ 29.24 | \$ 45.00 |
| | | | 2020 | \$ 150.48 | \$ 19.31 | \$ 45.00 |
| REHARD THOMAS E | 012-491-73-00012 | LAUREL ACRES BLK 11 LT 37 | 2019 | \$ 143.96 | \$ 29.24 | \$ 45.00 |
| | | | 2020 | \$ 150.48 | \$ 19.31 | \$ 45.00 |
| RENNER CHAD ROYCE | 017-091-68-00015 | BRISTOW LT 1 | 2020 | \$ 33.16 | \$ 4.11 | \$ 45.00 |
| REPP FAMILY TRUST | 004-036-29-00017 | MOUNTAIN VIEW BLK 11 LT 2 S3 W2 | 2020 | \$ 3,370.41 | \$ 432.66 | \$ 45.00 |
| REQUE MOLLY | 078-031-14-00011 | SOUTH FORK WEST BLK 6 LT 5 | 2020 | \$ 1,365.72 | \$ 175.33 | \$ 45.00 |
| RESTAURANTS NORTHWEST INC | 009-232-07-00013 | CAMPBELL PARK ACRES LT 44 | 2019 | \$ 24,833.78 | \$ 1,545.30 | |
| | | | 2020 | \$ 40,556.07 | \$ 5,206.09 | \$ 45.00 |
| RESTAURANTS NORTHWEST INC % SERRANO'S MEXICAN GRILL | 008-041-35-00010 | RENNER LT 9C | 2019 | \$ 14,622.56 | \$ 2,880.26 | \$ 75.00 |
| | | | 2020 | \$ 15,434.46 | \$ 1,981.29 | \$ 45.00 |
| RHOADES KRISTIN J | 011-141-11-00014 | LAKE CENTER LT 9 | 2019 | \$ 3,479.77 | \$ 706.82 | \$ 45.00 |
| | | | 2020 | \$ 3,601.26 | \$ 462.29 | \$ 45.00 |
| RHODES LADONNA J AKA LINDLEY LADONNA | 051-521-37-00013 | WOODED HOLLOW LT 4A | 2020 | \$ 67.39 | \$ 1.16 | \$ 45.00 |
| RHODUS NONA | 016-253-42-00017 | INDEPENDENCE PARK BLK 17 LT 51 PATRIOT PARK | 2020 | \$ 700.00 | \$ 86.73 | \$ 45.00 |
| RHYNEER MCKAY REVOCABLE TRUST | 050-251-18-00018 | YUKLAHITNA LOT 1 | 2020 | \$ 326.12 | \$ 2.77 | \$ 45.00 |



Publishes March 10, 17, 24, 31

2021 Property Tax Special Assessment Foreclosure

Anchorage Daily News

| | | | | | | |
|---------------------------------------------------------------------|------------------|-----------------------------------------------------------------------------------|------|-------------|-------------|----------|
| RICE GODY EUGENE | 014-291-87-00014 | MOOREHAND TR-38 LT-2 | 2020 | \$ 2,185.28 | \$ 280.54 | \$ 45.00 |
| RICE INDUSTRIES LLC | 012-182-06-01411 | FOXBRIDGE LT-5 FOXWOOD 83 PHASE 1 / UNIT 2 F | 2020 | \$ 1,777.04 | \$ 228.11 | \$ 45.00 |
| RICE KIM S & DEBRA L | 076-011-60-00018 | ALYESKA SECOND ADDN BLK-16 LT-48 | 2020 | \$ 87.74 | \$ 0.76 | \$ 45.00 |
| RICE KIM S & DEBRA L | 075-151-18-00011 | GIRDWOOD ORIGINAL TOWNSITE BLK-1 LT-13 | 2020 | \$ 247.12 | \$ 2.10 | \$ 45.00 |
| RICE PHILLIP W | 006-113-11-00010 | KLUANE TERRACE TRAILER EST #2 BLK 1 LT 6 | 2020 | \$ 2,125.53 | \$ 272.86 | \$ 45.00 |
| RICHARDS DON | 012-132-60-00019 | SOUTHWOOD PARK #1 BLK 5 LT 26B | 2019 | \$ 4,125.99 | \$ 838.09 | \$ 45.00 |
| | | | 2020 | \$ 4,196.34 | \$ 538.68 | \$ 45.00 |
| RICHARDSON PAUL KRESS REVOCABLE LIVING TRUST | 020-551-06-00013 | RABBIT CREEK VIEW 8-HEIGHTS BLK-14 LT-27A | 2020 | \$ 202.77 | \$ 4.85 | \$ 45.00 |
| RICHMOND KRISTEN K | 001-051-61-02018 | L STREET SLIDE REPLAT BLK 92 LT 8B THE ADMIRALTY / UNIT 824 | 2020 | \$ 3,727.80 | \$ 478.53 | \$ 45.00 |
| RICHMOND ROBERT L | 015-162-56-00019 | LONGVIEW #1 LT-3 | 2020 | \$ 434.64 | \$ 53.85 | \$ 45.00 |
| RICKETTS KARIS RENEE | 050-352-13-00015 | VALLEY VIEW TERRACE BLK-2 LT-6 | 2020 | \$ 230.30 | \$ 28.57 | \$ 45.00 |
| RIGSBEE JAMES E & ALBERTA B | 002-104-49-00014 | THOMPSON BLK-14 LT-9,10 N2 | 2020 | \$ 2,542.77 | \$ 315.06 | \$ 45.00 |
| RIRDON RICHARD J JR & ANN FIENUP | 015-091-01-00018 | PROSPECT HEIGHTS BLK-1 LT-10 | 2020 | \$ 328.14 | \$ 7.85 | \$ 45.00 |
| RISING PHOENIX | 014-161-82-00019 | CANDYWINE LT-29 | 2020 | \$ 4,883.76 | \$ 626.92 | \$ 45.00 |
| RISKE JAMES & KIMBERLY | 013-131-22-05118 | BRIARCLIFF TR-8 BRIARCLIFF TOWNHOMES / UNIT 51 | 2020 | \$ 3,832.11 | \$ 491.94 | \$ 45.00 |
| RIVERA JUAN | 013-066-02-02412 | CAPTAIN JAMES COOK TR ENDEAVOUR ENDEAVOUR / UNIT 210 | 2020 | \$ 2,281.14 | \$ 292.83 | \$ 45.00 |
| ROACH JERRY S TRUST ROACH JERRY S / TTE | 017-022-13-00016 | MOUNTAIN PARK ESTATES #2 BLK 3 LT 1 | 2020 | \$ 7,823.56 | \$ 1,004.30 | \$ 45.00 |
| ROACH JERRY S TRUST ROACH JERRY S / TTE | 006-284-04-00014 | BONIBROOK #1 BLK 5 LT 6A | 2020 | \$ 4,976.10 | \$ 638.78 | \$ 45.00 |
| ROAD RUNNER FENCE COMPANY INC | 051-212-15-00015 | MCKINLEY HEIGHTS BLK-1 LT-10 | 2020 | \$ 223.16 | \$ 7.03 | \$ 45.00 |
| ROAD RUNNER FENCE COMPANY INC | 051-212-16-00013 | MCKINLEY HEIGHTS BLK-1 LT-11 | 2020 | \$ 46.17 | \$ 1.00 | \$ 45.00 |
| ROBARDS MARTIN | 001-081-37-03112 | SOUTH ADDN TO TOWNSITE OF ANCHORAGE BLK 18A LT 7A HOHN APARTMENT / UNIT 405 | 2020 | \$ 119.59 | \$ 1.02 | \$ 45.00 |
| ROBERTSON HELEN E LUG TRUST ROBERTSON HELEN E & KENNETH G / TTES | 015-132-11-00019 | KASLOF HILLS BLK-7 LT-6 | 2020 | \$ 417.64 | \$ 51.74 | \$ 45.00 |
| ROBERTSON JAMES SR TRUST AGREEMENT ROBERTSON JAMES SR / TRUSTEE | 006-101-24-00018 | CREEKSIDE PARK #3 LT 35 | 2020 | \$ 3,109.44 | \$ 361.62 | \$ 45.00 |
| ROBINSON EMILY K & JUN MARK J | 015-283-19-00013 | THOMAS L BOYLE BLK-2 LT-14B | 2020 | \$ 2,730.87 | \$ 350.55 | \$ 45.00 |
| ROBINSON GARY LYNN & LORNA KAY | 001-091-15-00014 | WELCH'S (OF SOUTH ADDN TO TOWNSITE OF ANCHORAGE) BLK-42A LT-4 | 2020 | \$ 254.02 | \$ 31.47 | \$ 45.00 |
| ROBINSON SCOTT | 050-751-18-00017 | TERI #2 LT 3 | 2019 | \$ 3,887.04 | \$ 789.54 | \$ 45.00 |
| | | | 2020 | \$ 3,980.96 | \$ 511.03 | \$ 45.00 |
| ROBINSON TAMMY H | 050-481-05-00018 | DONALD C SCHROEDER #3 UNIT 1 BLK 1 LT 3 | 2020 | \$ 818.58 | \$ 101.43 | \$ 45.00 |
| ROBITSCHKE JON M & AMY G | 050-021-24-00013 | EAGLE POINTE BLK-3 LT-6 | 2020 | \$ 378.98 | \$ 9.06 | \$ 45.00 |

2021-036427-0

Page 84 of 114



| | | | | | | |
|----------------------------------------------------------------------|------------------|-------------------------------------------------------------------|------|-------------|-------------|-----------|
| ROCKWELL ELIZABETH A REVOCABLE TRUST ROCKWELL ELIZABETH A TRUSTEE | 003-212-35-00012 | COLLEGE VILLAGE #1 BLK 10 LT 17 | 2020 | \$ 86.36 | \$ 10.71 | \$ 45.00 |
| RODERICK ELIZABETH | 007-162-41-00013 | CASTLE HEIGHTS #3 BLK 15 LT 5 | 2020 | \$ 1,911.78 | \$ 136.88 | \$ 45.00 |
| RODRIGUEZ CRUZ RICARDO | 006-291-26-02313 | WONDER PARK LT C3 CONTEMPO 1 PHASE 3 / UNIT VI 78 | 2020 | \$ 1,240.78 | \$ 159.28 | \$ 45.00 |
| RODRIGUEZ DANIEL & DINA | 002-162-38-00014 | THIRD ADDN TO TOWNSITE OF ANCHORAGE BLK 27B LT 1 | 2020 | \$ 2,559.87 | \$ 328.60 | \$ 45.00 |
| RODRIGUEZ ELVIS MANUEL | 007-041-67-00014 | PLEASANT VALLEY BLK 3 LT 14 | 2018 | \$ 137.02 | \$ 19.32 | \$ 140.00 |
| | | | 2019 | \$ 2,121.89 | \$ 431.01 | \$ 45.00 |
| | | | 2020 | \$ 4,799.97 | \$ 616.17 | \$ 45.00 |
| RODRIGUEZ 2018 FAMILY TRUST RODRIGUEZ M C/TRUSTEE | 001-051-61-00814 | L STREET SLIDE REPLAT BLK 92 LT 8B THE ADMIRALTY / UNIT 812 | 2020 | \$ 208.63 | \$ 25.85 | \$ 45.00 |
| RODRIGUEZ ANA JOCELYN | 014-291-69-00013 | MOOREHARD #3 LT 9 | 2020 | \$ 73.21 | \$ 0.62 | \$ 45.00 |
| ROE LENA P | 006-145-17-00019 | DEBARR VISTA BLK 1 LT 14 | 2020 | \$ 4,414.93 | \$ 566.61 | \$ 45.00 |
| ROGERS AUSTEN E | 008-071-12-00016 | BLACK LT 4 | 2020 | \$ 2,858.27 | \$ 364.15 | \$ 45.00 |
| ROGERS BURLA S MARTHA J | 051-032-34-00018 | MARU LT 118 | 2020 | \$ 4,080.49 | \$ 505.59 | \$ 45.00 |
| ROGERS CRIS W | 011-135-29-00018 | SAND LAKE #2 BLK 4 LT 24 | 2020 | \$ 4,254.87 | \$ 546.19 | \$ 45.00 |
| ROGERS LESLIE NICOLE IRREVOCABLE TRUST ROGERS RENEE/TRUSTEE | 019-151-09-00019 | SKYWAY PARK ESTATES BLK 6 LT 4 | 2020 | \$ 9,876.96 | \$ 1,267.88 | \$ 45.00 |
| ROGERS MCNEILL ESTATE OF | 051-105-21-00019 | T15N R1W SEC 9 LT 28 N3 | 2020 | \$ 1,141.34 | \$ 146.52 | \$ 45.00 |
| ROHR RICHARD O & ROHR TODD RYAN 50% EACH | 013-131-30-01417 | RIVER PARK TR A RIVER PARK / UNIT 14A | 2020 | \$ 4,122.81 | \$ 529.24 | \$ 45.00 |
| ROLANDO JESSICA & URIAH | 020-281-22-00013 | POTTER HEIGHTS BLK 1 LT 7 | 2020 | \$ 5,166.29 | \$ 663.08 | \$ 45.00 |
| ROLANDO URIAH | 076-062-22-00011 | ALYESKA BASIN #7 BLK 28 LT 17 | 2020 | \$ 1,536.08 | \$ 197.18 | \$ 45.00 |
| RONNING PAMELA K | 012-062-46-00017 | WOODLAND LAKES DEV UNIT #1 BLK 2 LT 23 | 2020 | \$ 80.66 | \$ 9.99 | \$ 45.00 |
| ROOK SHEYLA M | 005-161-08-00016 | RUSSIAN JACK #1 BLK 1 LT 7 | 2020 | \$ 1,932.16 | \$ 239.53 | \$ 45.00 |
| ROOSDETT RANDY & ROOSDETT SKYLAR | 016-123-03-00014 | TURNAGAIN BLK 1 LT 11 | 2019 | \$ 1,482.21 | \$ 301.08 | \$ 45.00 |
| | | | 2020 | \$ 1,549.26 | \$ 198.88 | \$ 45.00 |
| ROOSDETT RANDY L | 017-092-53-00015 | EQUESTRIAN HEIGHTS BLK 1 LT 6 | 2019 | \$ 684.75 | \$ 139.10 | \$ 45.00 |
| | | | 2020 | \$ 725.08 | \$ 93.08 | \$ 45.00 |
| ROOSDETT RANDY L | 017-092-54-00013 | EQUESTRIAN HEIGHTS BLK 1 LT 7 | 2019 | \$ 684.75 | \$ 139.10 | \$ 45.00 |
| | | | 2020 | \$ 725.08 | \$ 93.08 | \$ 45.00 |
| ROOSDETT RANDY L | 017-092-55-00010 | EQUESTRIAN HEIGHTS BLK 1 LT 8 | 2019 | \$ 702.62 | \$ 142.71 | \$ 45.00 |
| | | | 2020 | \$ 744.01 | \$ 95.51 | \$ 45.00 |
| ROOSDETT RANDY L | 017-092-56-00018 | EQUESTRIAN HEIGHTS BLK 1 LT 9 | 2019 | \$ 1,013.37 | \$ 205.84 | \$ 45.00 |
| | | | 2020 | \$ 1,073.07 | \$ 137.74 | \$ 45.00 |
| ROOSDETT RANDY L | 017-092-59-00012 | EQUESTRIAN HEIGHTS BLK 2 TR E | 2019 | \$ 1,353.00 | \$ 274.83 | \$ 45.00 |
| | | | 2020 | \$ 1,432.70 | \$ 183.92 | \$ 45.00 |
| ROOSDETT RANDY L | 017-092-60-00010 | EQUESTRIAN HEIGHTS BLK 2 LT 6 | 2019 | \$ 456.50 | \$ 92.73 | \$ 45.00 |
| | | | 2020 | \$ 483.39 | \$ 62.05 | \$ 45.00 |
| ROOSDETT RANDY L | 017-092-61-00018 | EQUESTRIAN HEIGHTS BLK 2 LT 7 | 2019 | \$ 462.00 | \$ 93.84 | \$ 45.00 |
| | | | 2020 | \$ 489.21 | \$ 62.80 | \$ 45.00 |
| ROOSDETT RANDY L | 017-092-62-00016 | EQUESTRIAN HEIGHTS BLK 2 LT 8 | 2019 | \$ 457.87 | \$ 92.99 | \$ 45.00 |
| | | | 2020 | \$ 484.84 | \$ 62.23 | \$ 45.00 |

2021-036427-0

Page 85 of 114



| | | | |
|------------------|------------------|-----------------------------------|------------------------------------------------------------------------------------------------------------------------------------------------------------------------------------------------------------------------------------------------------------------------------------------------------------------------------------------------------------------------------------------------------------------------------|
| ROOSDETT RANDY L | 017-092-63-00014 | EQUESTRIAN HEIGHTS BLK 2 LT 9 | 2019 \$ 489.50 \$ 99.44 \$ 45.00 2020 \$ 518.33 \$ 66.54 \$ 45.00 |
| ROOSDETT RANDY L | 017-092-64-00012 | EQUESTRIAN HEIGHTS BLK 2 LT 10 | 2019 \$ 691.62 \$ 140.48 \$ 45.00 2020 \$ 732.36 \$ 94.01 \$ 45.00 |
| ROOSDETT RANDY L | 017-092-65-00019 | EQUESTRIAN HEIGHTS BLK 2 LT 11 | 2019 \$ 687.50 \$ 139.67 \$ 45.00 2020 \$ 728.00 \$ 93.45 \$ 45.00 |
| ROOSDETT RANDY L | 017-092-66-00017 | EQUESTRIAN HEIGHTS BLK 2 LT 12 | 2019 \$ 687.50 \$ 139.67 \$ 45.00 2020 \$ 728.00 \$ 93.45 \$ 45.00 |
| ROOSDETT RANDY L | 017-092-67-00015 | EQUESTRIAN HEIGHTS BLK 2 LT 13 | 2019 \$ 695.75 \$ 141.33 \$ 45.00 2020 \$ 736.73 \$ 94.58 \$ 45.00 |
| ROOSDETT RANDY L | 017-092-68-00013 | EQUESTRIAN HEIGHTS BLK 2 LT 14 | 2019 \$ 691.62 \$ 140.48 \$ 45.00 2020 \$ 732.36 \$ 94.01 \$ 45.00 |
| ROOSDETT RANDY L | 017-092-69-00011 | EQUESTRIAN HEIGHTS BLK 2 LT 18 | 2019 \$ 1,150.87 \$ 233.76 \$ 45.00 2020 \$ 1,218.67 \$ 156.43 \$ 45.00 |
| ROOSDETT RANDY L | 017-092-70-00019 | EQUESTRIAN HEIGHTS BLK 2 LT 17 | 2019 \$ 1,149.50 \$ 233.50 \$ 45.00 2020 \$ 1,217.21 \$ 156.25 \$ 45.00 |
| ROOSDETT RANDY L | 017-092-71-00017 | EQUESTRIAN HEIGHTS BLK 2 LT 16 | 2019 \$ 1,149.50 \$ 233.50 \$ 45.00 2020 \$ 1,217.21 \$ 156.25 \$ 45.00 |
| ROOSDETT RANDY L | 017-092-72-00015 | EQUESTRIAN HEIGHTS BLK 2 LT 15 | 2019 \$ 1,145.37 \$ 232.66 \$ 45.00 2020 \$ 1,212.84 \$ 155.68 \$ 45.00 |
| ROOSDETT RANDY L | 017-092-73-00013 | EQUESTRIAN HEIGHTS BLK 3 LT 13 | 2019 \$ 699.87 \$ 142.16 \$ 45.00 2020 \$ 741.10 \$ 95.14 \$ 45.00 |
| ROOSDETT RANDY L | 017-092-74-00011 | EQUESTRIAN HEIGHTS BLK 3 LT 12 | 2019 \$ 712.25 \$ 144.67 \$ 45.00 2020 \$ 754.20 \$ 96.82 \$ 45.00 |
| ROOSDETT RANDY L | 017-092-75-00018 | EQUESTRIAN HEIGHTS BLK 3 LT 11 | 2019 \$ 704.00 \$ 143.00 \$ 45.00 2020 \$ 745.47 \$ 95.69 \$ 45.00 |
| ROOSDETT RANDY L | 017-092-76-00016 | EQUESTRIAN HEIGHTS BLK 3 LT 10 | 2019 \$ 742.50 \$ 150.83 \$ 45.00 2020 \$ 786.24 \$ 100.93 \$ 45.00 |
| ROOSDETT RANDY L | 017-092-77-00014 | EQUESTRIAN HEIGHTS BLK 3 LT 9 | 2019 \$ 697.12 \$ 141.62 \$ 45.00 2020 \$ 738.19 \$ 94.76 \$ 45.00 |
| ROOSDETT RANDY L | 017-092-78-00012 | EQUESTRIAN HEIGHTS BLK 3 TR D | 2019 \$ 1,595.00 \$ 323.97 \$ 45.00 2020 \$ 1,688.96 \$ 216.81 \$ 45.00 |
| ROOSDETT RANDY L | 017-092-79-00010 | EQUESTRIAN HEIGHTS BLK 3 TR C | 2019 \$ 1,947.00 \$ 395.48 \$ 45.00 2020 \$ 2,061.69 \$ 264.65 \$ 45.00 |
| ROOSDETT RANDY L | 017-092-49-00013 | EQUESTRIAN HEIGHTS BLK 1 LT 2 | 2019 \$ 683.37 \$ 138.81 \$ 45.00 2020 \$ 723.63 \$ 92.88 \$ 45.00 |
| ROOSDETT RANDY L | 017-092-50-00011 | EQUESTRIAN HEIGHTS BLK 1 LT 3 | 2019 \$ 684.75 \$ 139.10 \$ 45.00 2020 \$ 725.08 \$ 93.08 \$ 45.00 |
| ROOSDETT RANDY L | 017-092-51-00019 | EQUESTRIAN HEIGHTS BLK 1 LT 4 | 2019 \$ 686.12 \$ 139.38 \$ 45.00 2020 \$ 726.54 \$ 93.27 \$ 45.00 |
| ROOSDETT RANDY L | 017-092-52-00017 | EQUESTRIAN HEIGHTS BLK 1 LT 5 | 2019 \$ 686.12 \$ 139.38 \$ 45.00 2020 \$ 726.54 \$ 93.27 \$ 45.00 |
| ROOSDETT RANDY L | 017-092-48-00015 | EQUESTRIAN HEIGHTS BLK 1 LT 1 | 2019 \$ 690.25 \$ 140.20 \$ 45.00 2020 \$ 730.91 \$ 93.83 \$ 45.00 |
| ROOSDETT RANDY L | 012-272-94-00012 | K & N TR 2 | 2011 \$ 5,831.95 \$ 3,948.26 \$ 140.00 2012 \$ 2,388.43 \$ 1,433.80 2013 \$ 2,545.61 \$ 1,394.36 2014 \$ 2,450.72 \$ 1,213.57 2015 \$ 2,449.02 \$ 1,084.01 2016 \$ 2,480.67 \$ 966.12 2017 \$ 2,608.95 \$ 870.47 2018 \$ 2,732.24 \$ 743.66 2019 \$ 3,175.47 \$ 645.01 \$ 45.00 2020 \$ 3,319.11 \$ 426.08 \$ 45.00 2019 \$ 1,608.18 \$ 326.66 \$ 45.00 2020 \$ 1,680.93 \$ 215.78 \$ 45.00 |
| ROOSDETT RANDY L | 012-272-95-00019 | K & N TR 3 | |
| ROOSDETT RANDY L | 012-272-47-00010 | GEORGEVILLE ESTATES BLK 1 LT 3 | 2019 \$ 2,012.28 \$ 408.73 \$ 45.00 2020 \$ 2,103.30 \$ 270.00 \$ 45.00 |
| ROOSDETT RANDY L | 012-272-49-00016 | GEORGEVILLE ESTATES BLK 1 LT 5 | 2019 \$ 1,680.17 \$ 341.29 \$ 45.00 2020 \$ 1,756.17 \$ 225.44 \$ 45.00 |

Page 86 of 114
2021-036427-0



| | | | | | |
|-----------------------------------------------------------|------------------|-----------------------------------------------------------------------|------------------|-------------|----------|
| ROOSDETT RANDY L | 012-272-50-00014 | GEORGEVILLE ESTATES BLK 1 LT 6 | 2019 \$ 1,580.37 | \$ 321.01 | \$ 45.00 |
| | | | 2020 \$ 1,651.86 | \$ 212.04 | \$ 45.00 |
| ROOSDETT RANDY L | 012-272-51-00012 | GEORGEVILLE ESTATES BLK 1 LT 7 | 2019 \$ 1,763.60 | \$ 358.22 | \$ 45.00 |
| | | | 2020 \$ 1,843.38 | \$ 236.63 | \$ 45.00 |
| ROOSDETT RANDY L | 012-272-52-00010 | GEORGEVILLE ESTATES BLK 1 LT 8 | 2019 \$ 1,645.81 | \$ 334.31 | \$ 45.00 |
| | | | 2020 \$ 1,720.26 | \$ 220.83 | \$ 45.00 |
| ROSANO LISA J | 010-054-69-00018 | WORONZOF WEST #1 BLK 1 LT 288 | 2020 \$ 80.26 | \$ 9.95 | \$ 45.00 |
| ROSE MATTHEW | 005-162-03-01310 | RUSSIAN JACK MANOR TR 2 ANCHORAGE MANORHOUSE / UNIT G11 | 2020 \$ 1,586.88 | \$ 203.70 | \$ 45.00 |
| ROSELL-LENNON JEANETTE M | 012-211-12-00012 | SUMMERSET PARKWAY BLK 2 LT 25B | 2019 \$ 2,961.81 | \$ 601.61 | \$ 45.00 |
| | | | 2020 \$ 3,146.40 | \$ 403.91 | \$ 45.00 |
| ROSSE CARL J | 050-331-03-00010 | HILDRETH LT 3 | 2020 \$ 102.39 | \$ 3.45 | \$ 45.00 |
| ROSSE CARL J | 050-321-11-00014 | T14N R1W SEC 6 SM E2N W4E4 SE4 | 2020 \$ 214.96 | \$ 5.13 | \$ 45.00 |
| ROSSE EDNA M | 050-331-04-00018 | HILDRETH LT 7 | 2020 \$ 251.00 | \$ 6.00 | \$ 45.00 |
| ROSSE JOHN F & HAYR BARBARA N | 017-401-14-00010 | MOUNTAIN SHADOWS BLK 1 LT 4 | 2020 \$ 228.48 | \$ 4.87 | \$ 45.00 |
| ROSSE JOSEPH R & DORIS J | 050-902-54-00019 | PARKVIEW TERRACE BLK 5 LT 7 | 2020 \$ 252.24 | \$ 2.14 | \$ 45.00 |
| ROSSE REVOCABLE TRUST ROSS JONATHAN E & JANE W/TEES | 020-311-67-00014 | SOUTHPOINTE BLK 3 LT 9 | 2020 \$ 135.25 | \$ 16.76 | \$ 45.00 |
| ROSSO RONALD D & BARRET ROSSO STANLEY ELIZABETH | 002-125-16-00413 | ORIGINAL TOWNSITE OF ANCHORAGE BLK 110 LT 1 600 BARROW / UNIT A | 2020 \$ 2,751.40 | \$ 209.48 | \$ 45.00 |
| ROTHE THOMAS C & ANN L | 050-131-25-00017 | BROADWATER HEIGHTS TR D BLK 1 LT 8 | 2020 \$ 58.45 | \$ 1.40 | \$ 45.00 |
| ROWEN MARY ANNE | 007-194-22-00016 | KENSINGTON PARK BLK 5 LT 31 | 2020 \$ 299.99 | \$ 37.17 | \$ 45.00 |
| ROYAL CUTWAY & MCEVERS JERIE | 012-311-31-00010 | NEWLAND BLK 1 LT 4 | 2020 \$ 1,682.64 | \$ 215.99 | \$ 45.00 |
| RSV INVESTMENTS LLC | 010-194-07-00012 | WILLARD #2 TR 9 | 2020 \$ 3,554.24 | \$ 440.38 | \$ 45.00 |
| RSV INVESTMENTS LLC | 010-194-08-00010 | WILLARD #2 TR 10 | 2020 \$ 1,603.98 | \$ 198.74 | \$ 45.00 |
| RSV INVESTMENTS LLC | 010-194-09-00018 | WILLARD #3 TR 11 | 2020 \$ 3,719.25 | \$ 460.83 | \$ 45.00 |
| RUCKEL LORNA D | 020-581-64-00019 | RABBIT CREEK VIEW & HEIGHTS BLK 11H LT 10A | 2019 \$ 3,964.24 | \$ 164.98 | |
| | | | 2020 \$ 5,282.55 | \$ 678.11 | \$ 45.00 |
| RUEBLING EDWARD X LVC TRST & MCCLEAVE MELANIE 50% EACH | 020-172-61-00013 | MOUNTAINSIDE VILLAGE #1 BLK 4 LT 18 | 2020 \$ 993.05 | \$ 123.04 | \$ 45.00 |
| RUESCH CHASE G | 051-081-05-00015 | T15N R1W SEC 5 LT 61 | 2020 \$ 68.42 | \$ 8.60 | \$ 45.00 |
| RUSK JAMES & SMITH KIMBERLY 50% EACH | 075-132-56-00011 | US SURVEY 3042 LT 84D T10N R2E SEC 19 SM | 2020 \$ 87.88 | \$ 1.91 | \$ 45.00 |
| RUSSELL CURLES B | 006-216-19-00014 | CHESTER VALLEY #3 BLK 5 LT 15 | 2020 \$ 746.26 | \$ 92.47 | \$ 45.00 |
| RUSSELL JUSTIN C & JESSICA R | 005-016-17-00013 | NELS KLEVEN HOMESTEAD BLK 6 TR 604 AKA BLK 6 LT 3 M3 E2 | 2019 \$ 5,040.51 | \$ 1,008.27 | |
| | | | 2020 \$ 5,232.60 | \$ 671.70 | \$ 45.00 |
| RUSSELL KATHRYN M & REGGIE E | 010-106-07-00016 | ROBERTS BLK 3 LT 15 | 2020 \$ 461.23 | \$ 57.15 | \$ 45.00 |
| RUSSELL KATHRYN M & REGGIE E | 010-106-18-00013 | ROBERTS BLK 3 LT 6 | 2020 \$ 87.71 | \$ 10.87 | \$ 45.00 |

2021-036427-0

Page 87 of 114



| | | | | | |
|-----------------------------------------------------------------------|-------------------------------------------------------------------------------------------------|------------------------------|----------------------------------------------------------|------------------------------------------------------|---------------------------------------|
| RUSSO LORRAINE | 010-103-18-00010 MILLER LT 3 | 2020 | \$ 588.25 | \$ 75.51 | \$ 45.00 |
| RUTTENCUTTER NICHOLAS A | 050-032-51-00011 BRANDYWINE BLK 7 LT 2 | 2020 | \$ 305.45 | \$ 37.85 | \$ 45.00 |
| RUTTER ERIC R | 001-255-24-22217 CLAYTON BLK 1 LT 8B WEST 25TH CONDOMINIUM / UNIT 223 | 2020 | \$ 200.00 | \$ 24.78 | \$ 45.00 |
| RYCHETNIK CASEY | 008-042-65-02514 EDEN PARK #3 TR 8 CAMPBELL CREEK PARK / UNIT 29A | 2020 | \$ 653.22 | \$ 80.93 | \$ 45.00 |
| RYKACZEWSKI STEPHEN EDWARD | 012-262-06-00017 HATHOR BLK 4 LT 6 | 2020 | \$ 2,786.28 | \$ 345.23 | \$ 45.00 |
| S-K ENTERPRISES LLC | 050-172-03-00018 AL-CROSS BLK 4 LT 1 | 2020 | \$ 3,490.09 | \$ 432.44 | \$ 45.00 |
| S-K ENTERPRISES LLC | 050-172-04-00016 AL-CROSS BLK 4 LT 2 | 2020 | \$ 1,109.76 | \$ 137.51 | \$ 45.00 |
| SAADY DAVID | 008-031-61-02419 T13N R3W SEC 28 SM LT 20 COUNTRY SQUARE PHASE 1 / UNIT 608 | 2020 | \$ 283.43 | \$ 4.90 | \$ 45.00 |
| SAETEUNE CHAN LEE | 002-128-50-03210 THIRD ADDN TO TOWNSITE OF ANCHORAGE BLK 16C LT 3A 1201 DENALI / UNIT 305 | 2020 | \$ 1,985.21 | \$ 254.86 | \$ 45.00 |
| SAGE MICHAEL J & REBEKAH | 050-052-35-00014 SCHROEDER LT 79 | 2020 | \$ 2,424.96 | \$ 300.47 | \$ 45.00 |
| SAIDAK MARGARET E DECLARATION TRUST SAIDAK LAWRENCE L FAMILY TRUST | 002-155-01-00016 SOUTH ADDN TO TOWNSITE OF ANCHORAGE BLK 38B LT 1 | 2017 2018 2019 2020 | \$ 2,662.19 \$ 6,873.24 \$ 7,195.12 \$ 7,378.65 | \$ 389.13 \$ 1,468.76 \$ 1,287.44 \$ 947.18 | \$ 138.43 \$ 45.00 \$ 45.00 |
| SALLEE USA LJ | 006-291-22-01216 WONDER PARK LT C-28 CONTEMPO 1 PHASE 2 / UNIT III-14A | 2020 | \$ 52.95 | \$ 0.93 | \$ 45.00 |
| SALMON DANIEL ROBERT & MCDOWELL MICHAEL CLAUDE 50% EACH | 002-201-18-00012 LAMPERT #3 FIRST ADDITION BLK 3 LT 8 | 2020 | \$ 272.91 | \$ 5.93 | \$ 45.00 |
| SALVATION ARMY THE | 009-035-17-00019 ARTHUR HEIDE SR LT 21 | 2020 | \$ 140.91 | \$ 3.06 | \$ 45.00 |
| SALVATION ARMY THE | 009-035-18-00017 ARTHUR HEIDE SR LT 22 | 2020 | \$ 140.91 | \$ 3.06 | \$ 45.00 |
| SAMMONS SCOTT L & CHRISTINA GRAY | 006-182-09-00019 CHESTER VALLEY #6 BLK 2 LT 25 | 2020 | \$ 200.00 | \$ 37.17 | \$ 45.00 |
| SAMPSON SUSAN K | 050-792-44-00017 RIVER VIEW ESTATES BLK 8 LT 12 | 2020 | \$ 990.19 | \$ 127.11 | \$ 45.00 |
| SANCHEZ ALFREDO & RULIDO NORA | 010-147-15-00013 COLUMBIA PARK #1 BLK 1 LT 8A | 2020 | \$ 1,881.86 | \$ 233.17 | \$ 45.00 |
| SAND CREEK PROPERTIES LLC | 002-093-19-00011 EAST ADDN TO TOWNSITE OF ANCHORAGE BLK 25A LT 18 | 2020 | \$ 2,154.60 | \$ 276.58 | \$ 45.00 |
| SAND CREEK PROPERTIES LLC | 002-093-20-00019 EAST ADDN TO TOWNSITE OF ANCHORAGE BLK 25A LT 17 | 2020 | \$ 4,852.98 | \$ 622.96 | \$ 45.00 |
| SANDBERG STEVEN E & JANIE L | 051-122-18-00019 SCIMITAR #1 BLK 2 LT 10 | 2020 | \$ 65.11 | \$ 8.07 | \$ 45.00 |
| SANDERS DAVID A | 019-141-30-00016 SKYWAY PARK ESTATES BLK 4 LT 5B | 2020 | \$ 441.52 | \$ 54.70 | \$ 45.00 |
| SANDERS GORDON B | 007-213-04-00012 COLLEGE GATE EAST #1 BLK 3 LT 4 | 2019 2020 | \$ 4,875.28 \$ 5,147.10 | \$ 990.28 \$ 660.74 | \$ 13.38 \$ 45.00 |
| SANDFORD MARILYN & MEYERS DAVID F 50% EACH | 015-351-28-00019 WOODBOURNE BLK 2 LT 8 | 2020 | \$ 3,932.01 | \$ 487.33 | \$ 45.00 |
| SANDHOFFER ROSE A | 010-242-11-00017 SPERSTAD BLK C LT 2 | 2020 | \$ 947.85 | \$ 117.46 | \$ 45.00 |
| SANDMC LIVING TRUST / CHRISTENSEN STANLEY R & MAUREEN P / TRUSTEES | 012-394-04-00013 OLYMPUS BLK 2 LT 7A | 2020 | \$ 3,002.76 | \$ 372.06 | \$ 45.00 |

2021-036427-0

Page 88 of 114



| | | | | | | | | | |
|----------------------------------------------------------------------------------|------------------|-----------------------------------------------------------------|------|----|----------|----|----------|----|-------|
| SARGENTO WILMA | 011-151-73-00013 | LAKERIDGE BLK 1 LT 4 | 2020 | \$ | 1,851.93 | \$ | 229.46 | \$ | 45.00 |
| SATTERTHWAITE DAVID ERIC | 010-197-04-00012 | LAKEWAY BLK 1 LT 17 | 2019 | \$ | 2,845.31 | \$ | 24.17 | | |
| | | | 2020 | \$ | 4,444.29 | \$ | 570.51 | \$ | 45.00 |
| SATURNINO FAY L & SATURNINO-ANDARIESE ESTHER A | 005-055-41-00011 | VANOVER BLK 6 LT 11 | 2020 | \$ | 2,036.63 | \$ | 35.19 | \$ | 45.00 |
| SATURNINO FAY L & SATURNINO-ANDARIESE ESTHER A | 005-056-02-00011 | VANOVER BLK 5 LT 16 | 2020 | \$ | 2,933.21 | \$ | 50.69 | \$ | 45.00 |
| SATURNINO FAY L & SATURNINO-ANDARIESE ESTHER A | 005-055-39-00015 | VANOVER BLK 6 LT 9 | 2020 | \$ | 2,185.00 | \$ | 37.76 | \$ | 45.00 |
| SATURNINO FAY L & SATURNINO-ANDARIESE ESTHER A | 004-124-27-00015 | GRANDVIEW GARDENS BLK 3 LT 12 | 2020 | \$ | 3,220.50 | \$ | 55.65 | \$ | 45.00 |
| SATURNINO FAY L 50% & SATURNINO ESTHER A 25% & SATURNINO-ANDARIESE E A 25% | 003-196-38-00011 | LAMPERT #4 BLK 1 LT 22 | 2020 | \$ | 2,166.19 | \$ | 37.43 | \$ | 45.00 |
| SATURNINO FAY L 50% & SATURNINO ESTHER A 25% & SATURNINO-ANDARIESE E A 25% | 005-055-40-00013 | VANOVER BLK 6 LT 10 | 2020 | \$ | 1,848.52 | \$ | 31.94 | \$ | 45.00 |
| SATURNINO FAY L & SATURNINO- ANDARIESE ESTHER A 50% EACH | 005-055-38-00017 | VANOVER BLK 6 LT 8 | 2020 | \$ | 1,835.98 | \$ | 31.73 | \$ | 45.00 |
| SAUNDERS-WESLEY E & CYNTHIA L | 015-151-17-00016 | SOUTH LAKEWOOD HILLS #1 BLK 3 LT 4 | 2020 | \$ | 260.36 | \$ | 44.66 | \$ | 45.00 |
| SAUNDERS-WESLEY E & CYNTHIA L | 015-151-18-00014 | SOUTH LAKEWOOD HILLS #1 BLK 3 LT 8 | 2020 | \$ | 92.38 | \$ | 11.45 | \$ | 45.00 |
| SAWYER DOROTHY TRUST SAWYER DOROTHY INEZ/ TRUSTEE % SAWYER STEVE | 008-042-65-05519 | EDEN PARK #3 TR-8 CAMPBELL CREEK PARK / UNIT 258 | 2020 | \$ | 797.72 | \$ | 98.84 | \$ | 45.00 |
| SAWYER STEVE % SAWYER DOROTHY TRUST SAWYER DOROTHY INEZ/ TRUSTEE | 008-042-65-05519 | EDEN PARK #3 TR-8 CAMPBELL CREEK PARK / UNIT 258 | 2020 | \$ | 797.72 | \$ | 98.84 | \$ | 45.00 |
| SAXON ASSET SECURITIES TRUST DEUTSCHE BANK NTL TRST / TTEE | 010-332-24-00013 | STRATFORD GLEN LT 2 | 2020 | \$ | 4,863.24 | \$ | 624.28 | \$ | 45.00 |
| SCANLAN MICHAEL F & SARAH M | 015-202-25-00010 | TALLUS WEST #1 BLK 5 LT 5 | 2020 | \$ | 2,402.80 | \$ | 308.45 | \$ | 45.00 |
| SCHARPER FRED | 009-241-31-00014 | SPRUCE HEIGHTS BLK 2 LT 3 | 2020 | \$ | 2,479.50 | \$ | 318.30 | \$ | 45.00 |
| SCHNEIDER LISA LIVING TRUST | 012-241-75-00016 | BORDWELL LT 14 | 2020 | \$ | 2,698.38 | \$ | 334.34 | \$ | 45.00 |
| SCHIED JANE ANN | 006-244-70-00019 | GILMORE BLK 4 LT 21 | 2020 | \$ | 1,951.96 | \$ | 241.86 | \$ | 45.00 |
| SCHLEGEL HOMESTEAD LIMITED PARTNERSHIP | 000-111-45-00019 | UNIVERSITY PARK #3 BLK 2 LT 10 | 2020 | \$ | 2,772.72 | \$ | 23.66 | \$ | 45.00 |
| SCHNEIDES FELIX M | 015-192-07-00011 | TRAILS END BLK 4 LT 4 | 2020 | \$ | 43.22 | \$ | 6.35 | \$ | 45.00 |
| SCHOENBERG KENNETH & COREY GUETTA | 017-092-20-00014 | KIHK LT 4 | 2020 | \$ | 200.00 | \$ | 24.78 | \$ | 45.00 |
| SCHOFF ROBERT Y & SANDRA M LIVING TRUST / SCHOFF R Y & S M TRUSTEES | 020-482-21-00010 | GOLDENVIEW PARK PH C1 BLK 8 LT 3 | 2020 | \$ | 3,051.78 | \$ | 378.13 | \$ | 45.00 |
| SCHUMAN ROBERT F & TAMARA L | 018-203-34-00017 | SUNSET HILLS WEST BLK 4 LT 1 | 2020 | \$ | 390.94 | \$ | 48.43 | \$ | 45.00 |
| SCHUTT AARON & FLANNERY MARISSA LIVING TRUST | 013-024-17-01718 | THE WOODLANDS TR A3 THE WOODLANDS EAST PHASE 1 / UNIT 905 | 2020 | \$ | 125.26 | \$ | 15.62 | \$ | 45.00 |
| SCHWARTZ ROBERT ERIC & DONNA RUTH | 006-223-06-00015 | DUKE BLK 2 LT 2 | 2020 | \$ | 8,232.65 | \$ | 1,056.92 | \$ | 45.00 |
| SCHWEIGER GREGORY PAUL & LESLIE ANN | 076-015-16-02918 | ALYESKA NORTH #1 BLK 2 LT 2 ALYESKA SOUTH / UNIT 4115 | 2020 | \$ | 2,202.63 | \$ | 272.91 | \$ | 45.00 |

2021 - 036427 - 0

Page 89 of 114



| | | | | | | |
|-----------------------------------------------------------|------------------|------------------------------------------------------------|------|--------------|-------------|-----------|
| SCHWEIGHART-DENIS-W | 050-121-12-00016 | CORONADO BLK 2 LT 2 | 2020 | \$ 245.81 | \$ 42.85 | \$ 45.00 |
| SCOTT-DENECE & VESCO-MICHAEL 50% EACH | 013-071-51-00017 | CRESTBROOK BLK 1 LT 8A | 2020 | \$ 182.82 | \$ 3.98 | \$ 45.00 |
| SCOTT MARSHALL | 067-321-24-00018 | EAGLE CROSSING BLK 20 LT 1B GRANITE PARK | 2018 | \$ 3,854.92 | \$ 1,049.22 | \$ 140.00 |
| | | | 2019 | \$ 3,988.60 | \$ 810.17 | \$ 45.00 |
| | | | 2020 | \$ 4,184.18 | \$ 537.12 | \$ 45.00 |
| SCOWNER PROPERTIES LLC | 002-205-22-00015 | PEARL V SMITH BLK 5 LT 1A | 2020 | \$ 18,273.06 | \$ 2,345.67 | \$ 45.00 |
| SCOWNER PROPERTIES LLC | 001-054-40-00010 | ORIGINAL TOWNSITE OF ANCHORAGE BLK 83 LT 7 | 2020 | \$ 12,570.21 | \$ 1,613.61 | \$ 45.00 |
| SCW LLC | 041-022-02-00019 | TUXEDNI PARK BLK 1 LT 2 | 2020 | \$ 1,588.11 | \$ 196.77 | \$ 45.00 |
| SCW LLC | 041-022-19-00013 | TUXEDNI PARK BLK 2 LT 8 | 2020 | \$ 1,223.30 | \$ 162.96 | \$ 45.00 |
| SEA JAZZ INLET LLC | 001-051-41-00519 | L ST SLIDE REPLAT BLK 62 LT 12A 604 OCEAN / UNIT 202 | 2020 | \$ 5,379.66 | \$ 666.57 | \$ 45.00 |
| SEALE JOSEPH E & JEANNETTE D | 003-171-18-00818 | EASTRIDGE #1 LT 26 EASTRIDGE / UNIT 8 | 2019 | \$ 3,271.09 | \$ 101.35 | |
| SEATER HAROLD G & CYNTHIA S | 008-031-59-00011 | PAUL W SMITH LT 11A | 2020 | \$ 5,316.39 | \$ 260.35 | \$ 45.00 |
| SEEGERS ELAINE C | 012-491-27-00017 | LAUREL ACRES BLK 11 LT 1 | 2018 | \$ 159.08 | \$ 43.29 | \$ 140.00 |
| | | | 2019 | \$ 150.51 | \$ 30.58 | \$ 45.00 |
| | | | 2020 | \$ 157.32 | \$ 20.20 | \$ 45.00 |
| SEIDLER DONALD H | 014-262-02-00014 | JOHN WELLS 1952 ADDITION BLK 5 LT 29 | 2018 | \$ 3,473.52 | \$ 945.43 | \$ 140.00 |
| | | | 2019 | \$ 3,473.22 | \$ 705.49 | \$ 45.00 |
| | | | 2020 | \$ 3,649.14 | \$ 468.44 | \$ 45.00 |
| SEIDLER DONALD H | 014-261-27-00013 | JOHN WELLS 1952 ADDITION BLK 5 LT 13 | 2018 | \$ 4,031.12 | \$ 1,097.19 | \$ 140.00 |
| | | | 2019 | \$ 4,454.82 | \$ 904.87 | \$ 45.00 |
| | | | 2020 | \$ 4,628.97 | \$ 594.21 | \$ 45.00 |
| SELECT MEDICAL PRODUCTS DEFINED BENEFIT PLAN | 015-242-62-00017 | CLEARVIEW LT 24 | 2020 | \$ 633.37 | \$ 12.77 | \$ 45.00 |
| SELECT MEDICAL PRODUCTS INC BIEUNG ROSS P TRUSTEE | 020-311-60-00019 | SOUTHPOINTE BLK 3 LT 2 | 2020 | \$ 146.20 | \$ 3.18 | \$ 45.00 |
| SELL RUSSELL M & REBECCA A AKA REBECCA ANNE MAIER SELL | 019-114-73-00013 | PIONEER SQUARE BLK 1 LT 2A | 2020 | \$ 155.45 | \$ 19.27 | \$ 45.00 |
| SELLERS DEBORAH LYNN | 006-042-40-00018 | T13N R3W SEC 13 LT 4 OF 65 | 2020 | \$ 194.60 | \$ 4.65 | \$ 45.00 |
| SELTENREICH LENORE | 001-183-32-00014 | TURNAGAIN HEIGHTS BLK D LT 23A | 2020 | \$ 7,883.10 | \$ 1,011.95 | \$ 45.00 |
| SEMANS SCOTT | 011-161-42-00017 | WIGGS LT 9 | 2020 | \$ 898.47 | \$ 123.72 | \$ 45.00 |
| SENAGA HIROSHI | 012-244-29-00017 | GOLD LEAF TERRACE TOWNHOUSES LT 24 | 2020 | \$ 37.88 | \$ 0.82 | \$ 45.00 |
| SERBIAN ORTHODOX CHURCH | 003-145-49-00015 | THIRD ADDN TO TOWNSITE OF ANCHORAGE BLK 26C LT 9A | 2018 | \$ 1,772.84 | \$ 482.53 | \$ 140.00 |
| | | | 2019 | \$ 1,956.47 | \$ 399.43 | \$ 45.00 |
| | | | 2020 | \$ 2,055.42 | \$ 263.85 | \$ 45.00 |
| SERRANO'S MEXICAN GRILL % RESTAURANTS NORTHWEST INC | 008-041-35-00010 | RENNER LT 9C | 2019 | \$ 14,622.56 | \$ 2,880.26 | \$ 75.00 |
| | | | 2020 | \$ 15,434.46 | \$ 1,981.29 | \$ 45.00 |
| SETTLE KERRY KATHLEEN GOSSE | 020-171-38-00013 | KENO HILLS #6 BLK 2 LT 8 | 2020 | \$ 5,918.23 | \$ 733.29 | \$ 45.00 |
| SEVERSON TODD & SHANNON | 007-046-30-00011 | PLEASANT VALLEY BLK 1 LT 4 | 2020 | \$ 121.70 | \$ 2.86 | \$ 45.00 |
| SEVERSON TODD L | 002-132-38-00017 | THIRD ADDN TO TOWNSITE OF ANCHORAGE BLK 18A LT 6 | 2019 | \$ 1,085.60 | \$ 45.18 | |
| | | | 2020 | \$ 2,315.34 | \$ 297.22 | \$ 45.00 |
| SEWARD BOBBIE K | 015-291-25-00013 | DALZELL-SCHNEITER BLK 2 LT 13 | 2020 | \$ 1,911.72 | \$ 245.41 | \$ 45.00 |

2021 - 036427-0

Page 90 of 114



| | | | | | | |
|-----------------------------------------|------------------|--------------------------------------------------------------------|------|-------------|-----------|----------|
| SHADE-WANDA L | 015-011-26-00013 | ZODIAK MANOR ALASKA BLK 4 LT 13 | 2020 | \$ 278.09 | \$ 34.46 | \$ 45.00 |
| SHANDY JED & DEIDRA A | 051-093-34-00010 | SHIMAKONIS LT 74A | 2019 | \$ 369.04 | \$ 72.65 | \$ 45.00 |
| | | | 2020 | \$ 7,571.14 | \$ 971.90 | \$ 45.00 |
| SHANDY JEDRECK | 011-122-86-00016 | WARD LT 7 | 2020 | \$ 3,113.91 | \$ 399.74 | \$ 45.00 |
| SHANE MIKO D | 004-036-35-00014 | MOUNTAIN VIEW BLK 11 LT 3 N3 W2 | 2020 | \$ 3,319.11 | \$ 426.08 | \$ 45.00 |
| SHARP LOUIS E | 006-291-32-00713 | WONDER PARK LT C-28 CONTEMPO 1 PHASE 2 / UNIT III-88 | 2020 | \$ 783.18 | \$ 97.04 | \$ 45.00 |
| SHAUGHNESSY DENNIS | 001-165-66-02916 | ROMIG PARK BLK 7 LT 1A HILLCREST / UNIT 402 | 2020 | \$ 93.28 | \$ 11.56 | \$ 45.00 |
| SHAUT RICHARD & VALERIE | 005-028-05-00013 | FAIRVIEW BLK 8 LT 5 | 2020 | \$ 201.53 | \$ 6.56 | \$ 45.00 |
| SHAWBACK LOIS ELENA | 050-154-45-00017 | RAYMOND TEDROW BLK 3 LTS 5 AND 6 | 2020 | \$ 2,468.74 | \$ 305.88 | \$ 45.00 |
| SHAY VALERIE CHILDRENS' TRUST | 003-072-26-00019 | EAST ADDN TO TOWNSITE OF ANCHORAGE BLK 27D LT 12 | 2019 | \$ 3,209.81 | \$ 91.06 | |
| | | | 2020 | \$ 5,472.00 | \$ 702.43 | \$ 45.00 |
| SHELLHAMER MARIA | 005-055-37-00019 | VANOVER BLK 6 LT 7 | 2018 | \$ 456.68 | \$ 52.85 | |
| | | | 2019 | \$ 2,876.08 | \$ 584.18 | \$ 45.00 |
| | | | 2020 | \$ 3,042.09 | \$ 390.51 | \$ 45.00 |
| SHEPHARD MICHAEL E | 001-084-68-00018 | SOUTH ADDN TO TOWNSITE OF ANCHORAGE BLK 26C LT 1 | 2020 | \$ 383.54 | \$ 8.34 | \$ 45.00 |
| SHEPPARD LESTER C & KATHLEEN | 007-202-72-00010 | KENSINGTON PARK BLK 3 LT 19 | 2020 | \$ 986.67 | \$ 122.25 | \$ 45.00 |
| SHEPPARD LESTER C & KATHLEEN H | 007-202-71-00012 | KENSINGTON PARK BLK 3 LT 18 | 2020 | \$ 2,291.41 | \$ 282.91 | \$ 45.00 |
| SHERWOOD WALTER R & MARY | 006-166-11-00018 | NUNAKA VALLEY BLK F LT 19 | 2020 | \$ 2,432.61 | \$ 279.62 | \$ 45.00 |
| SHIPMAN LEE | 050-261-15-00012 | DAVID LEE LT 8 | 2020 | \$ 103.57 | \$ 12.83 | \$ 45.00 |
| SHIPMAN LEE | 050-261-16-00011 | DAVID LEE LT 7 | 2020 | \$ 37.72 | \$ 4.67 | \$ 45.00 |
| SHIPMAN LEE | 050-261-17-00019 | DAVID LEE LT 6 | 2020 | \$ 101.21 | \$ 12.64 | \$ 45.00 |
| SHIPMAN LEE | 050-261-18-00017 | DAVID LEE LT 5 | 2020 | \$ 41.51 | \$ 5.14 | \$ 45.00 |
| SHIPMAN LEE | 050-261-13-00018 | DAVID LEE LT 2 | 2020 | \$ 92.03 | \$ 11.40 | \$ 45.00 |
| SHIRK CARROL P & ANN M | 001-211-38-00010 | WEST TURNAGAIN BLK 2 LT 17 | 2020 | \$ 90.00 | \$ 11.15 | \$ 45.00 |
| SHITTU GANIYU | 007-012-32-00019 | COLLEGE HEIGHTS BLK 3 LT 15 | 2020 | \$ 1,590.30 | \$ 204.16 | \$ 45.00 |
| SHITTU GANIYU | 007-012-03-00010 | COLLEGE HEIGHTS BLK 3 LT 2 | 2020 | \$ 1,509.93 | \$ 193.83 | \$ 45.00 |
| SHITTU GANIYU A & MARSHA ANN MACKEY | 007-056-14-00014 | MOUNTAIN MEADOWS ESTATES LT 10 | 2020 | \$ 4,294.70 | \$ 564.15 | \$ 45.00 |
| SHOURDS PATRICK I & TONI A | 010-213-40-00011 | EVERGREEN BLK 3 LT 9 | 2020 | \$ 1,659.39 | \$ 205.60 | \$ 45.00 |
| SIMONO DARLENE M & SIMONO JEFFREY J | 010-242-36-00018 | TUNDRA PARK LT 18F | 2020 | \$ 582.78 | \$ 74.81 | \$ 45.00 |
| SIMPSON BETH LIVING TRUST | 016-074-06-00319 | COMMODORE PARK BLK 1 LT 6 COMMODORE PARK TOWNHOME / UNIT 118 | 2020 | \$ 3,522.60 | \$ 452.19 | \$ 45.00 |
| SINGSAAS PLOTNICK JOINT REVOCABLE TRUST | 020-042-82-00311 | FTARMIGAN ROOST TR 1 FAR VIEW PLACE TOWNHOMES / UNIT 3 | 2020 | \$ 5,141.13 | \$ 637.00 | \$ 45.00 |

2021 - 036427 - 0

Page 91 of 114



| | | | | | | |
|----------------------------------------------------------------------------|------------------|---------------------------------------------------------------------------------|------|--------------|-------------|-----------|
| SINNETT SCOTT & REEM | 010-041-58-01214 | WARD PLACE T12N R4W SEC 26 SW NW4 WARD PLACE / UNIT 12 | 2018 | \$ 911.84 | \$ 243.04 | \$ 140.00 |
| | | | 2019 | \$ 1,424.95 | \$ 289.44 | \$ 45.00 |
| | | | 2020 | \$ 1,653.57 | \$ 212.27 | \$ 45.00 |
| SINTU TRUST PILLION ROBERT & LYNN M / TTES | 051-831-08-00017 | TOWNESS ESTATES BLK 2 LT 3 | 2020 | \$ 1,723.96 | \$ 213.61 | \$ 45.00 |
| SIRILO FRANK & DORIS | 010-037-09-00019 | WOODLAND PARK LT 3V | 2020 | \$ 166.23 | \$ 20.59 | \$ 45.00 |
| SIST RYAN T & BRANDY ELAINE | 011-212-14-00017 | LAKEHURST BLK 3 LT 4 | 2019 | \$ 5,529.17 | \$ 244.05 | |
| | | | 2020 | \$ 6,492.87 | \$ 833.46 | \$ 45.00 |
| SIX- PLEX LLC | 003-081-20-00013 | FOURTH ADDN TO TOWNSITE OF ANCHORAGE BLK 26D LT 5 | 2019 | \$ 6,475.28 | \$ 1,315.28 | \$ 45.00 |
| | | | 2020 | \$ 6,775.02 | \$ 869.69 | \$ 45.00 |
| SK INVESTMENTS CO LLC | 009-013-39-00010 | SMITH #1 BLK 1 LT 15A | 2020 | \$ 8,967.46 | \$ 1,111.11 | \$ 45.00 |
| SKANNES TARA LIVING TRUST | 018-012-59-00019 | FURROW CREEK BLK 1 LT 5 | 2020 | \$ 8,797.06 | \$ 1,129.27 | \$ 45.00 |
| SKURLA JOHN & SKURLA PHYLLIS C | 010-082-18-00014 | NEW MCRAE BLK 2 LT 10 W100' OF N150' | 2020 | \$ 90.23 | \$ 11.17 | \$ 45.00 |
| SKURLA JOHN & PHYLLIS C | 010-144-32-00213 | BROADMOOR ESTATES WEST #5 BLK 3 LT 9 BROADMOOR TOWNHOMES WEST / UNIT 25-B | 2020 | \$ 133.35 | \$ 16.53 | \$ 45.00 |
| SKYLINE LLC | 002-107-38-00019 | ORIGINAL TOWNSITE OF ANCHORAGE BLK 17 LT 18 | 2020 | \$ 33,047.46 | \$ 4,242.22 | \$ 45.00 |
| SLINEY JESSIE | 004-131-34-00016 | THUNDERBIRD TERRACE #1 BLK 3 LT 2 | 2020 | \$ 238.72 | \$ 29.58 | \$ 45.00 |
| SMART SANDRA J & SMART GLENN DEWAYNE TRUST FBO CHILDREN 50% EACH | 009-241-46-00012 | SPRUCE HEIGHTS BLK 2 LT 18 | 2019 | \$ 3,412.69 | \$ 692.19 | \$ 45.00 |
| | | | 2020 | \$ 3,599.55 | \$ 462.08 | \$ 45.00 |
| SMART SANDRA J & SMART GLENN DEWAYNE TRUST FBO CHILDREN 50% EACH | 009-241-47-00010 | SPRUCE HEIGHTS BLK 2 LT 19 | 2019 | \$ 2,696.12 | \$ 547.66 | \$ 45.00 |
| | | | 2020 | \$ 2,855.70 | \$ 366.59 | \$ 45.00 |
| SMART SANDRA J & SMART GLENN DEWAYNE TRUST FBO CHILDREN 50% EACH | 009-241-48-00018 | SPRUCE HEIGHTS BLK 2 LT 20 | 2019 | \$ 1,958.29 | \$ 397.77 | \$ 45.00 |
| | | | 2020 | \$ 2,087.91 | \$ 268.03 | \$ 45.00 |
| SMITH B & G FAMILY TRUST SMITH BUCK A / TRUSTEE | 002-246-08-00017 | GENEVA WOODS BLK 3 LT 34 | 2020 | \$ 2,163.16 | \$ 277.69 | \$ 45.00 |
| SMITH CHERYL EUGENE LIVING TRUST | 006-354-17-00017 | CHESTER HEIGHTS BLK 1 LT 12 | 2020 | \$ 55.02 | \$ 6.82 | \$ 45.00 |
| SMITH CHRIS M | 007-094-45-00019 | KEYANN LT 6C | 2019 | \$ 5,068.32 | \$ 1,015.94 | |
| | | | 2020 | \$ 5,463.45 | \$ 701.33 | \$ 45.00 |
| SMITH ELIZABETH S | 010-031-11-00018 | MCRAE (RESUBD OF LOTS 5 & 6) LT 6E | 2020 | \$ 364.21 | \$ 3.09 | \$ 45.00 |
| SMITH JERRY DEAN & PEGGY LANE FAMILY TRUST / SMITH J D & P L / TRUSTEES | 010-243-31-00017 | BOWKER LT 1 | 2020 | \$ 400.00 | \$ 49.56 | \$ 45.00 |
| SMITH JULIA FRANCES & SMITH TISHA LOUISE 50% EACH | 005-046-33-00017 | MONTA VISTA BLK 2 LT 19 | 2019 | \$ 3,254.00 | \$ 383.10 | |
| | | | 2020 | \$ 3,459.33 | \$ 444.07 | \$ 45.00 |
| SMITH KENNEY D & PATEY J LIVING TRUST SMITH K D & PATEY J TRUSTEES | 014-101-05-00017 | HYATT ESTATES BLK 3 LT 4 | 2020 | \$ 50.00 | \$ 6.30 | \$ 45.00 |
| SMITH LINDA F | 006-211-27-00018 | CHESTER VALLEY BLK 1 LT 37 | 2020 | \$ 2,119.56 | \$ 262.63 | \$ 45.00 |
| SMITH MICHAEL EUGENE | 050-201-56-00013 | BIG DIPPER LT 1 | 2020 | \$ 1,506.17 | \$ 186.62 | \$ 45.00 |
| SMITH MICHEL GERARD & RUTH JOAN | 020-092-25-00018 | LOMA ESTATES BLK 1 LT 3 | 2020 | \$ 2,897.37 | \$ 260.37 | \$ 45.00 |
| SMITH NOAH EUGENE | 015-232-23-00012 | T12N R3W SEC 23 SW N2NW4NW4SW4 | 2020 | \$ 5,950.74 | \$ 688.05 | \$ 45.00 |
| SMITH PHILLIP D J & SMITH PAULINE PEDERSON | 041-031-68-00011 | HILLSIDE NORTH #1 LT 3 | 2018 | \$ 4,156.72 | \$ 1,131.37 | \$ 140.00 |
| | | | 2019 | \$ 4,159.50 | \$ 844.91 | \$ 45.00 |
| | | | 2020 | \$ 4,384.11 | \$ 562.79 | \$ 45.00 |
| SMITH RHONDA | 009-173-23-00016 | O H FAST #1 LT 3C | 2020 | \$ 23,541.57 | \$ 3,021.99 | \$ 45.00 |



Publishes March 10, 17, 24, 31

2021 Property Tax Special Assessment Foreclosure

Anchorage Daily News

| | | | | | |
|-------------------------------------------------------------|------------------|----------------------------------------------------------------------------------------------|----------------------------------------------------------|-----------------------------------------|----------------------------------|
| SMITH RHONDA & SMITH BETTY W | 050-021-25-00010 | DEBORA #4 LT 14 | 2019 \$ 4,761.79 2020 \$ 5,028.42 | \$ 967.23 \$ 645.49 | \$ 45.00 \$ 45.00 |
| SMITH RHONDA & SMITH BETTY W | 050-021-26-00018 | DEBORA #4 LT 13 | 2018 \$ 148.55 2019 \$ 1,809.19 2020 \$ 1,692.42 | \$ 6.18 \$ 146.70 \$ 217.25 | \$ 45.00 \$ 45.00 \$ 45.00 |
| SMITH RHONDA & VICTOR | 013-014-40-00010 | AURORA BLK 4 LT 1 | 2018 \$ 1,297.88 2019 \$ 6,265.88 2020 \$ 6,345.81 | \$ 54.01 \$ 1,272.74 \$ 814.60 | \$ 45.00 \$ 45.00 \$ 45.00 |
| SMITH RHONDA C | 001-161-42-00019 | RAINBOW BLK 8 LT 2 | 2019 \$ 3,080.58 2020 \$ 3,195.99 | \$ 300.86 \$ 410.26 | \$ 45.00 \$ 45.00 |
| SMITH RHONDA C | 001-161-43-00017 | RAINBOW BLK 8 LT 1 | 2019 \$ 3,311.36 2020 \$ 3,519.18 | \$ 137.81 \$ 451.75 | \$ 45.00 \$ 45.00 |
| SMITH RHONDA C & SMITH BETTY W | 006-262-07-00013 | HIDEAWAY HILLS BLK 1 LT 7 | 2018 \$ 1,313.68 2019 \$ 5,928.86 2020 \$ 6,138.90 | \$ 54.67 \$ 1,204.29 \$ 788.04 | \$ 45.00 \$ 45.00 \$ 45.00 |
| SMITH RHONDA C 50% & SMITH BETTY W 50% | 005-033-34-00013 | FAIRVIEW EXTENSION BLK 28 LT 15 | 2018 \$ 834.66 2019 \$ 3,420.87 2020 \$ 3,642.30 | \$ 34.73 \$ 694.86 \$ 467.67 | \$ 45.00 \$ 45.00 \$ 45.00 |
| SMITH RICHIE C & PHYLLIS A | 001-251-64-00012 | SUNBEAM BLK 2 LT 28 | 2020 \$ 2,010.90 | \$ 17.08 | \$ 45.00 |
| SMITH VICTOR | 010-107-57-00019 | H J PIKE LT 21 & LT 20 N10' | 2018 \$ 876.50 2019 \$ 5,632.74 2020 \$ 5,867.01 | \$ 36.48 \$ 1,144.15 \$ 753.13 | \$ 45.00 \$ 45.00 \$ 45.00 |
| SMITH VICTOR & RHONDA | 004-033-34-00014 | MOUNTAIN VIEW BLK 5 LT 4 | 2020 \$ 8,075.18 | \$ 104.65 | \$ 45.00 |
| SMITH VICTOR C | 013-011-24-00010 | AURORA BLK 1 LT 8 | 2020 \$ 6,547.59 | \$ 840.50 | \$ 45.00 |
| SMITH VICTOR C & RHONDA C | 014-225-35-00011 | COUNTRY OAKS LT 56A1 | 2019 \$ 10,146.47 2020 \$ 10,513.08 | \$ 2,060.98 \$ 1,349.54 | \$ 45.00 \$ 45.00 |
| SMITH VICTOR C & RHONDA C | 014-225-36-00019 | COUNTRY OAKS LT 56A2 | 2020 \$ 17,147.88 | \$ 2,201.23 | \$ 45.00 |
| SNED JOHN H | 012-233-43-00011 | ASCOT VILLAGE #2 LT 33 | 2020 \$ 4,702.60 | \$ 602.66 | \$ 45.00 |
| SNOW HAROLD JR & CHENAULT RONALD | 002-137-58-00519 | THIRD ADDN TO TOWNSITE OF ANCHORAGE BLK 16A LT 12B CORDOVA SQUARE PHASE 3 / UNIT D-135 | 2020 \$ 1,863.90 | \$ 239.28 | \$ 45.00 |
| SNYDER CARL R LIFE ESTATE | 018-171-38-00017 | ELMORE #1 BLK 4 LT 3 | 2019 \$ 4,148.10 2020 \$ 6,241.98 | \$ 90.20 \$ 672.90 | \$ 45.00 \$ 45.00 |
| SNYDER CARL R LIFE ESTATE | 018-171-39-00015 | ELMORE #1 BLK 4 LT 4 | 2019 \$ 1,299.30 2020 \$ 1,368.31 | \$ 24.24 \$ 175.66 | \$ 45.00 \$ 45.00 |
| SOARES DAIR & KIMBERLY | 006-033-41-00215 | LEVAR LT 1 CREEKSIDE ESTATES / UNIT 3 | 2020 \$ 1,598.85 | \$ 198.11 | \$ 45.00 |
| SOARES SAMUEL L | 010-335-01-00014 | WINDEMERE BLK 1 LT 1 | 2020 \$ 192.68 | \$ 4.19 | \$ 45.00 |
| SOCKPICK RITA | 006-033-46-00016 | DONNA LOU BLK 3 LT 1 | 2020 \$ 255.14 | \$ 31.61 | \$ 45.00 |
| SOLBERG CINDY M & SOLBERG ARNE L & YVONNE C 50% EACH | 001-162-10-00014 | RAINBOW BLK A LT 15 | 2018 \$ 7,522.67 2019 \$ 8,142.37 2020 \$ 8,257.59 | \$ 129.99 \$ 1,653.91 \$ 1,060.01 | \$ 45.00 \$ 45.00 \$ 45.00 |
| SOLBERG CINDY MARIE & SOLBERG ARNE L & YVONNE C 50% EACH | 001-162-64-00417 | POTLATCH CIRCLE TR 8 POTLATCH CIRCLE TOWNHOUSE / UNIT 13 | 2018 \$ 3,764.71 2019 \$ 4,621.70 2020 \$ 5,044.50 | \$ 65.05 \$ 938.79 \$ 647.57 | \$ 45.00 \$ 45.00 \$ 45.00 |
| SOLBERG RICHARD J & VIKKI J | 002-205-43-00011 | PEARLY SMITH BLK 7 LT 18 | 2020 \$ 1,617.66 | \$ 207.64 | \$ 45.00 |
| SOLSTAD RON H | 010-127-26-00011 | LINCOLN PARK BLK 6 LT 6 | 2020 \$ 1,247.48 | \$ 166.96 | \$ 45.00 |
| SOLTIS MICHAEL FRANCIS | 078-171-05-00013 | HUNDRED HILLS BLK 1 LT 28 | 2020 \$ 842.00 | \$ 108.09 | \$ 45.00 |



| | | | | | | |
|----------------------------------------------------------------------------------------------|------------------|----------------------------------------------------------------------|------|--------------|-------------|-----------|
| SOMERVILLE-GAIL A | 014-144-26-00013 | CAROL LT-26 | 2019 | \$ 3,586.11 | \$ 738.43 | \$ 45.00 |
| | | | 2020 | \$ 3,731.22 | \$ 478.97 | \$ 45.00 |
| SOMMER-MATTHEW L | 050-511-26-00018 | NORTH-SLOPE BLK-3-LT-2 | 2020 | \$ 1,643.22 | \$ 203.60 | \$ 45.00 |
| SOMMER-MATTHEW L | 050-511-40-00019 | T14N R1E SEC 32 5M 6W4N W4S W4SE4 | 2020 | \$ 530.66 | \$ 65.75 | \$ 45.00 |
| SOPER-GARY & JACOKES-JERRI AKA-HARVATH JACOKES-JERRI L | 041-032-08-00016 | TUXEDNI-PARK BLK-1-LT-6 | 2020 | \$ 7,753.22 | \$ 885.27 | \$ 45.00 |
| SORENSEN-GERALD & LUCILLE M | 006-354-13-00016 | CHESTER-HEIGHTS BLK-1-LT-17 | 2020 | \$ 266.84 | \$ 5.78 | \$ 45.00 |
| SOUKUP-MATTHEW | 050-902-41-00016 | PARKVIEW-TERRACE BLK-1-LT-41 | 2020 | \$ 2,026.87 | \$ 251.14 | \$ 45.00 |
| SOUTHERN-REGION-EMERGENCY MEDICAL-SERVICES-COUNCIL INC | 010-014-46-00317 | FRANK-DICKSON BLK-2-LT-1A 1000-NORTHERN-LIGHTS-SQUARE / UNIT-3 | 2020 | \$ 20.41 | \$ 2.52 | \$ 45.00 |
| SOUTHERN-REGION-EMERGENCY MEDICAL-SERVICES-COUNCIL INC | 010-014-46-00416 | FRANK-DICKSON BLK-2-LT-1A 1000-NORTHERN-LIGHTS-SQUARE / UNIT-4 | 2020 | \$ 20.41 | \$ 2.52 | \$ 45.00 |
| SPAAN-MICHAEL R & LAURA L | 001-181-37-00017 | FOREST-PARK-SOUTH BLK-1-LT-2 | 2020 | \$ 400.00 | \$ 49.56 | \$ 45.00 |
| SPANGLER-RAY-ALAN | 010-116-11-00017 | MOATS LT-6 | 2019 | \$ 2,290.40 | \$ 465.23 | \$ 45.00 |
| SPARKS-BRADLEY L & JORDAN | 050-353-28-00011 | BIRCH-GROVE LT-18-1 | 2020 | \$ 15,620.78 | \$ 2,005.21 | \$ 45.00 |
| SPARROW-DONALD-LEE & JACQUELYN L | 009-198-07-00016 | WICKERSHAM-PARK BLK-5-LT-4 | 2020 | \$ 72.85 | \$ 9.03 | \$ 45.00 |
| SPENCER-DAVID W 49% & SPENCER JOHN S 28% & SPENCER-MARGARET LYNN 23% & GALANES LYNN 2% | 090-061-02-00017 | INDIAN-VALLEY #1 TR-A | 2020 | \$ 604.89 | \$ 74.95 | \$ 45.00 |
| SPRENG GARY L | 005-151-51-00017 | CASTLE-HEIGHTS #2 BLK 6 LT 13 | 2020 | \$ 2,345.27 | \$ 290.60 | \$ 45.00 |
| SPRINGRIDGE LLC | 050-121-09-00715 | CORONADO BLK 2 LT 11 SPRING RIDGE / UNIT 7 | 2018 | \$ 3,522.54 | \$ 958.77 | \$ 140.00 |
| | | | 2019 | \$ 3,239.30 | \$ 657.98 | \$ 45.00 |
| | | | 2020 | \$ 3,325.90 | \$ 426.95 | \$ 45.00 |
| SPRINGRIDGE LLC | 050-121-09-01218 | CORONADO BLK 2 LT 11 SPRING RIDGE / UNIT 12 | 2018 | \$ 3,455.05 | \$ 940.39 | \$ 140.00 |
| | | | 2019 | \$ 3,356.54 | \$ 681.81 | \$ 45.00 |
| | | | 2020 | \$ 3,479.14 | \$ 446.61 | \$ 45.00 |
| SPRINGRIDGE LLC | 050-121-09-00814 | CORONADO BLK 2 LT 11 SPRING RIDGE / UNIT 8 | 2018 | \$ 3,397.19 | \$ 924.65 | \$ 140.00 |
| | | | 2019 | \$ 3,091.55 | \$ 627.98 | \$ 45.00 |
| | | | 2020 | \$ 3,160.86 | \$ 405.75 | \$ 45.00 |
| SPRINGRIDGE LLC | 050-121-09-00913 | CORONADO BLK 2 LT 11 SPRING RIDGE / UNIT 9 | 2018 | \$ 3,329.70 | \$ 906.29 | \$ 140.00 |
| | | | 2019 | \$ 3,212.00 | \$ 652.44 | \$ 45.00 |
| | | | 2020 | \$ 3,314.11 | \$ 425.43 | \$ 45.00 |
| SPRINGRIDGE LLC | 050-121-09-01010 | CORONADO BLK 2 LT 11 SPRING RIDGE / UNIT 10 | 2018 | \$ 3,329.70 | \$ 906.29 | \$ 140.00 |
| | | | 2019 | \$ 3,212.00 | \$ 652.44 | \$ 45.00 |
| | | | 2020 | \$ 3,314.11 | \$ 425.43 | \$ 45.00 |
| SPRINGRIDGE LLC | 050-121-09-01119 | CORONADO BLK 2 LT 11 SPRING RIDGE / UNIT 11 | 2018 | \$ 3,397.19 | \$ 924.65 | \$ 140.00 |
| | | | 2019 | \$ 3,091.55 | \$ 627.98 | \$ 45.00 |
| | | | 2020 | \$ 3,160.86 | \$ 405.75 | \$ 45.00 |
| SPRINKLE DELIGHT M | 090-041-22-00017 | US SURVEY 3200 LT 19A | 2019 | \$ 1,650.03 | \$ 335.16 | \$ 35.80 |
| | | | 2020 | \$ 1,739.40 | \$ 223.28 | \$ 45.00 |
| SPRY-VESTAL CARSON | 010-124-21-00010 | T13N R4W SEC 25 5M N2S W4 TRIANGLE-ON-LOIS-DR & 36TH | 2020 | \$ 153.67 | \$ 1.89 | \$ 45.00 |
| SPURGEON-ALTON R & ELIZABETH WEITHMAN | 012-064-16-00016 | HIGHLAND-PARK BLK-3-LT-7 | 2020 | \$ 213.86 | \$ 3.70 | \$ 45.00 |
| SPURLOCK JOSEPH R | 050-261-25-00012 | T14N R2W SEC 11 5M LT 55 N2 REM | 2020 | \$ 3,804.15 | \$ 488.34 | \$ 45.00 |
| SRISANEHA-ERICA | 014-052-20-00011 | SHELKOF BLK-2-LT-10 | 2020 | \$ 1,655.28 | \$ 212.48 | \$ 45.00 |



| | | | | | | |
|---------------------------------------------------------------------------------|------------------|--------------------------------------------------------------------------------|------|--------------|-------------|----------|
| STANLEY KIRK W & LAURA | 006-171-21-00017 | SHADY LANE BLK 8 LT 5 | 2020 | \$ 2,684.70 | \$ 244.64 | \$ 45.00 |
| STANTON HOLLY | 002-165-44-00411 | THIRD ADDN TO TOWNSITE OF ANCHORAGE BLK 28A LT 9A CORDOVA RIDGE / UNIT 4 | 2020 | \$ 91.27 | \$ 11.22 | \$ 45.00 |
| STARHEIM YVONNE ANN | 011-386-10-00017 | CAMPBELL WOODS #3 BLK 5 LT 1J | 2019 | \$ 3,628.64 | \$ 737.06 | \$ 45.00 |
| | | | 2020 | \$ 3,690.18 | \$ 473.70 | \$ 45.00 |
| STARK MONICA L | 014-925-52-01316 | MEADOW VIEW TR A-2 MEADOW VIEW / UNIT 7B | 2020 | \$ 3,633.75 | \$ 466.46 | \$ 45.00 |
| STEINER GRIFFITH R & MARIBETH DECLARATION OF TRUST STEINER G R & M / TTES | 002-124-60-30312 | ORIGINAL TOWNSITE OF ANCHORAGE BLK 108 LT 1A 27TH PLACE / UNIT 303 | 2020 | \$ 2,912.14 | \$ 273.83 | \$ 45.00 |
| STEPAN STEVE S & LENKA | 018-063-04-00018 | OCEANVIEW #4 BLK 10 LT 17 | 2020 | \$ 922.55 | \$ 114.21 | \$ 45.00 |
| STEPHAN PATRICK GABRIEL & CARLA | 020-492-25-00018 | GOLDENVIEW PARK PH C2 BLK 11 LT 4 GOLDENVIEW PARK | 2020 | \$ 1,843.73 | \$ 235.78 | \$ 45.00 |
| STEPHENS JENNIE B | 003-252-10-00011 | GREEN ACRES BLK 7 LT 1 | 2020 | \$ 102.23 | \$ 0.87 | \$ 45.00 |
| STEPHENS KERNAN KATHLEEN | 050-521-90-00013 | HULSE #3 LT 11 | 2019 | \$ 2,121.46 | \$ 417.66 | \$ 45.00 |
| | | | 2020 | \$ 4,426.21 | \$ 568.21 | \$ 45.00 |
| STEPHENSON AEO JOY | 007-086-49-00016 | THOREAU BLK 2 LT 10 | 2020 | \$ 792.45 | \$ 98.30 | \$ 45.00 |
| STEVENS CEAN M | 005-027-42-00018 | FAIRVIEW BLK 7 LT 17 | 2020 | \$ 1,643.21 | \$ 203.61 | \$ 45.00 |
| STEVENS GERARDUS P & ARZIE JOHN J 50% EACH | 051-111-11-00018 | WHALEY #2 TR 8 | 2020 | \$ 1,099.97 | \$ 141.21 | \$ 45.00 |
| STEWART ALBERT & FLORENCE A TOD DEED | 010-102-20-00018 | RYAN LT 8 | 2019 | \$ 3,653.18 | \$ 742.04 | \$ 45.00 |
| | | | 2020 | \$ 3,871.44 | \$ 496.96 | \$ 45.00 |
| STEWART DAVID L & LINDA | 005-025-03-00014 | FAIRVIEW BLK 5 LT 6 | 2020 | \$ 1,571.49 | \$ 201.73 | \$ 45.00 |
| STEWART JAMES & ROYER MITCHELL | 051-153-24-00013 | T15N R1W SEC 8 5M LT 170A | 2020 | \$ 4,485.69 | \$ 575.82 | \$ 45.00 |
| STEWART NIKISHKA L | 014-075-42-00016 | CAMPBELL HEIGHTS #1 BLK 8 LT 3 | 2019 | \$ 6,908.82 | \$ 1,403.34 | \$ 45.00 |
| | | | 2020 | \$ 7,204.23 | \$ 924.79 | \$ 45.00 |
| STILLER JOSHUA | 007-238-01-01013 | CHUGACH FOOTHILLS TR A SOUTH PARK PHASE 1 / UNIT 204 | 2019 | \$ 3,003.69 | \$ 610.12 | \$ 42.66 |
| | | | 2020 | \$ 2,896.74 | \$ 371.86 | \$ 45.00 |
| STINE CHERYL L | 018-023-25-00016 | OCEANVIEW NORTH #2 BLK 19 LT 16 | 2020 | \$ 5,023.98 | \$ 644.82 | \$ 45.00 |
| STINE ROBERT S | 007-114-22-00014 | CHUGACH FOOTHILLS #8 BLK 8 LT 22A | 2020 | \$ 3,302.36 | \$ 423.82 | \$ 45.00 |
| STOLTZ MICHAEL J & CATHERINE | 075-163-23-00016 | ALPINE VIEW ESTATES PH 2 BLK 1 LT 18 | 2020 | \$ 4,379.18 | \$ 503.03 | \$ 45.00 |
| STONE PROPERTY LLC | 014-211-76-00015 | EAST DIAMOND CENTER BLK 2 LT 2 | 2020 | \$ 12,286.35 | \$ 1,577.18 | \$ 45.00 |
| STONER THOMAS L & LAURIE A | 019-201-24-00010 | BOTANICAL HEIGHTS BLK 1 LT 23 | 2020 | \$ 22.78 | \$ 2.82 | \$ 45.00 |
| STORTZ STEPHEN G | 050-202-06-00016 | BLUEBERRY HILL BLK 3 LT 5 | 2020 | \$ 719.06 | \$ 92.30 | \$ 45.00 |
| STRAHAN KEN | 005-022-17-00011 | FAIRVIEW BLK 1 LT 17 | 2020 | \$ 2,269.17 | \$ 291.29 | \$ 45.00 |
| STRAIT DONNA | 012-064-45-00015 | HIGHLAND PARK BLK 2 LT 18 | 2019 | \$ 1,061.44 | \$ 92.82 | \$ 45.00 |
| | | | 2020 | \$ 1,208.97 | \$ 155.20 | \$ 45.00 |
| STRAMLOV DMITRY A & ALI A | 014-124-27-00111 | ROSEWOOD PARK ESTATES BLK 2 LT 10 ROSE HILL II TOWNHOMES / UNIT 1 | 2020 | \$ 2,424.78 | \$ 300.44 | \$ 45.00 |



Publishes March 10, 17, 24, 31

STRAUGHN MICHAEL S &
STRAUGHN MATHEW S 50% EACH

STREET MICHAEL D & CYNTHIA C

STRICKLAND ROBBIE B JR

STURE CONRAD J

SUBRAMANIAN LATHA

SUBRAMANIAN LATHA

SUDUT FAMILY TRUST
SUDUT TERENCE & TERESA/TTEES

SULLIVAN MICHAEL

SUMMERFIELD JON P &
LOCKE JILL M 50% EACH

SUMMERS VANESSA JOAN

SUNLIT STUDIOS LLC

SUSITNA TRUST THE

SUTHERLIN SHARA A

SUTTERFIELD CLARICE I

SWAM GARY E &
RHODY PATRICIA M 50% EACH

SWANSON ERICK A & REGINA M

SWARTOUT DOUGLAS L

SWEET BLESSING ASSISTED LIVING HOME
LLC & SPARKS DAVID 50% EACH

SWIGART JERRY W

SYREN A O TRUST 47.5% & SYREN
ALDRICH O / TTE & ANDERSON ARVIN 52.5%

T-AND-A GREGG LANE LLC

T-AND-A GREGG LANE LLC

T.L.G. REVOCABLE LIVING TRUST
GREGGIRE TAMARA L TRUSTEE

TANDY CHRISTINA &
SUMAMEL CHINDROT

TANDY STEPHEN C & LINDA K

TATHAM 2006 REVOCABLE TRUST
TATHAM JI & JI L TRUSTEES

TCHEOU MINH T &
TCHEOU WING T 50% EACH

2021 Property Tax Special Assessment Foreclosure

014-074-27-00010 CAMPBELL HEIGHTS #1
BLK 7 LT 10

051-471-29-00018 SUE TAWN ESTATE #2
BLK 1 LT 9

010-071-58-00015 COLUMBIA PARK #5
BLK 2 LT 57

007-143-35-02615 RIFLEMAN
TRA-1
WOODBRIDGE PHASE 2 / UNIT C102

009-174-31-00017 O H FAST
BLK 3 LT 7

016-243-23-00018 INDEPENDENCE PARK
BLK 14 LT 12

008-042-57-00012 HAWES
LT-3

012-141-30-01912 WOODLAND LAKES UNIT #2
BLK 2 LT 9
NORTHWEST VILLAGE PHASE 2 / UNIT 53

006-201-32-00019 BRINK #1
LT 19 REM

013-051-51-00019 BELLA VISTA #1
LT 26A

014-134-77-00017 CHUGACH MEADOWS
BLK 5 LT 15A

002-107-49-00016 ORIGINAL TOWNSITE OF ANCHORAGE
BLK 16 LT 19 & 20 W2

017-351-30-00013 KEMPTON HILLS
BLK 3 LT 15

050-202-10-00018 BLUEBERRY HILL
BLK 4 LT 4

006-122-31-00019 MULDOON HEIGHTS
BLK 2 LT 6

018-292-36-00015 DAVISON
LT-1

003-171-17-01115 EASTRIDGE #1
LT-18
EASTRIDGE / UNIT 16 B-4

012-162-08-00015 VILLAGE GREEN #3
BLK 5 LT 18

011-133-06-00011 SAND LAKE #2
BLK 2 LT 19

012-493-54-00018 LAUREL ACRES
BLK 10 LT 53

016-202-36-00014 GREGG
BLK 3 LT 4A1

016-202-37-00012 GREGG
BLK 3 LT 4A2

012-371-25-00016 CAMPBELL LAKE HEIGHTS #7
LT-1

018-021-05-00013 BEACON PARK
BLK 2 LT 37

013-042-08-00018 HOLLOWBROOK
BLK 2 LT 27

001-143-32-00018 LAGOON ESTATES
LT-3

002-121-10-00019 EAST ADDN TO TOWNSITE OF ANCHORAGE
BLK 6D LT 9

Anchorage Daily News

| | | | | | | |
|------|----|---------------------|----|-------------------|----|------------------|
| 2020 | \$ | 2,431.62 | \$ | 312.13 | \$ | 45.00 |
| 2019 | \$ | 336.46 | \$ | 8.04 | | |
| 2020 | \$ | 1,138.27 | \$ | 146.11 | \$ | 45.00 |
| 2018 | \$ | 3,650.64 | \$ | 993.63 | \$ | 140.00 |
| 2019 | \$ | 3,517.40 | \$ | 714.47 | \$ | 45.00 |
| 2020 | \$ | 3,700.44 | \$ | 475.01 | \$ | 45.00 |
| 2020 | \$ | 1,077.30 | \$ | 133.48 | \$ | 45.00 |
| 2020 | \$ | 2,358.95 | \$ | 292.29 | \$ | 45.00 |
| 2020 | \$ | 5,758.42 | \$ | 713.49 | \$ | 45.00 |
| 2020 | \$ | 146.40 | \$ | 3.18 | \$ | 45.00 |
| 2019 | \$ | 1,181.19 | \$ | 239.93 | \$ | 45.00 |
| 2020 | \$ | 1,147.41 | \$ | 147.29 | \$ | 45.00 |
| 2019 | \$ | 4,433.56 | \$ | 900.56 | \$ | 45.00 |
| 2020 | \$ | 4,697.37 | \$ | 603.00 | \$ | 45.00 |
| 2019 | \$ | 3,986.93 | \$ | 809.85 | \$ | 45.00 |
| 2020 | \$ | 4,204.89 | \$ | 539.77 | \$ | 45.00 |
| 2020 | \$ | 423.48 | \$ | 52.47 | \$ | 45.00 |
| 2020 | \$ | 4,401.54 | \$ | 545.37 | \$ | 45.00 |
| 2020 | \$ | 208.77 | \$ | 3.61 | \$ | 45.00 |
| 2019 | \$ | 656.85 | \$ | 133.41 | \$ | 45.00 |
| 2020 | \$ | 688.75 | \$ | 88.42 | \$ | 45.00 |
| 2020 | \$ | 1,883.60 | \$ | 254.62 | \$ | 45.00 |
| 2020 | \$ | 6,742.73 | \$ | 865.55 | \$ | 45.00 |
| 2020 | \$ | 1,545.16 | \$ | 191.46 | \$ | 45.00 |
| 2020 | \$ | 5,579.53 | \$ | 716.24 | \$ | 45.00 |
| 2019 | \$ | 424.00 | \$ | 17.65 | | |
| 2020 | \$ | 4,124.52 | \$ | 529.46 | \$ | 45.00 |
| 2019 | \$ | 139.06 | \$ | 28.25 | \$ | 45.00 |
| 2020 | \$ | 145.35 | \$ | 18.66 | \$ | 45.00 |
| 2020 | \$ | 263.48 | \$ | 32.65 | \$ | 45.00 |
| 2020 | \$ | 711.06 | \$ | 88.22 | \$ | 45.00 |
| 2020 | \$ | 6,192.62 | \$ | 795.05 | \$ | 75.00 |
| 2020 | \$ | 1,652.55 | \$ | 212.14 | \$ | 45.00 |
| 2020 | \$ | 20.00 | \$ | 2.47 | \$ | 45.00 |
| 2020 | \$ | 699.89 | \$ | 86.73 | \$ | 45.00 |
| 2020 | \$ | 500.00 | \$ | 61.95 | \$ | 45.00 |

2021-036427-0

Page 96 of 114



Publishes March 10, 17, 24, 31
TDM LLC

2021 Property Tax Special Assessment Foreclosure

Anchorage Daily News

| | | |
|------------------|--------------------------------------------------------------|----------------------------------------------------------------------------------------------------------------|
| 015-173-26-00011 | HOMESTEAD HILLS #1 BLK 3 LT 4 | 2019 \$ 6,098.26 \$ 1,238.69 \$ 45.00 2020 \$ 6,499.42 \$ 834.31 \$ 45.00 |
| 014-922-92-00014 | CHUGACH ESTATES BLK 2 LT 46B | 2020 \$ 1,262.67 \$ 156.46 \$ 45.00 |
| 005-024-32-00016 | FAIRVIEW BLK 4 LT 15 | 2020 \$ 1,687.77 \$ 209.13 \$ 45.00 |
| 001-165-24-00018 | ROMIG PARK BLK 7 LT 8 | 2020 \$ 5,487.43 \$ 71.12 \$ 45.00 |
| 007-281-06-00013 | TOTEM TR 2 | 2020 \$ 121,278.23 \$ 15,568.27 \$ 45.00 |
| 051-221-14-00019 | WYATT LT 13 | 2020 \$ 132.86 \$ 16.81 \$ 45.00 |
| 050-231-25-00015 | EAGLE RIVER HEIGHTS NORTH BLK 1 LT 2 | 2020 \$ 62.47 \$ 1.36 \$ 45.00 |
| 014-102-37-00018 | LAKE OTIS HEIGHTS BLK 1 LT 8 | 2020 \$ 1,829.70 \$ 234.88 \$ 45.00 |
| 017-432-10-00013 | MOUNTAIN PARK ESTATES #2 BLK 7 LT 6 | 2020 \$ 2,081.93 \$ 257.96 \$ 45.00 |
| 002-134-01-00011 | BEVERS (THIRD ADDN TO TOWNSITE OF ANCHORAGE) BLK 5B LT 12 | 2020 \$ 1,701.46 \$ 218.42 \$ 45.00 |
| 020-121-21-00014 | MOUNTAIN TERRACE ESTATES #2 LT 5 | 2020 \$ 100.00 \$ 12.39 \$ 45.00 |
| 007-145-61-00016 | EASTLAKE ADDITION #1 BLK 3 LT 36 | 2020 \$ 2,626.82 \$ 303.72 \$ 45.00 |
| 003-245-06-00013 | GENEVA WOODS BLK 2 LT 21 | 2020 \$ 1,024.68 \$ 21.03 \$ 45.00 |
| 051-151-09-00018 | T15N R1W SEC 8 SM LT 90 W2 | 2019 \$ 1,982.53 \$ 47.70 2020 \$ 2,074.32 \$ 266.28 \$ 45.00 |
| 010-147-20-00013 | COLUMBIA PARK #1 BLK 1 LT 10B | 2020 \$ 822.61 \$ 101.81 \$ 45.00 |
| 001-184-10-00018 | TURNAGAIN HOMES BLK F LT 26 | 2020 \$ 3,204.54 \$ 397.05 \$ 45.00 |
| 009-263-22-00017 | LITTLE TREE #2 BLK 6 LT 22 | 2020 \$ 1,333.81 \$ 171.21 \$ 45.00 |
| 011-121-60-00013 | HIDDEN HILLS BLK 1 LT 35 | 2019 \$ 1,840.17 \$ 149.53 2020 \$ 1,941.20 \$ 249.19 \$ 45.00 |
| 051-122-24-00018 | LAKE HILL ACRES #3 LT 20 | 2020 \$ 2,579.89 \$ 219.66 \$ 45.00 |
| 015-141-50-00018 | T12N R3W SEC 22 SM LT 17C | 2020 \$ 3,742.97 \$ 480.48 \$ 45.00 |
| 010-125-07-00719 | CONROY RUSHTON BLK 2 LT 4 OREGON / UNIT 7 | 2019 \$ 1,640.90 \$ 333.31 \$ 45.00 2020 \$ 1,932.30 \$ 248.06 \$ 45.00 |
| 006-352-60-00011 | CHESTER HEIGHTS #1 BLK 8 LT 26 | 2020 \$ 72.10 \$ 9.06 \$ 45.00 |
| 050-092-20-00010 | W G PIPEL BLK 1 LT 2B | 2020 \$ 850.83 \$ 105.42 \$ 45.00 |
| 014-021-16-00014 | KELLEY #1 LT 7 | 2018 \$ 2,524.39 \$ 126.03 2019 \$ 10,730.52 \$ 2,179.63 \$ 45.00 2020 \$ 11,149.20 \$ 1,431.20 \$ 45.00 |
| 090-042-23-00013 | CHUGACH PARK VIEW LT 23 | 2019 \$ 1,013.65 \$ 205.88 \$ 45.00 2020 \$ 1,077.18 \$ 138.28 \$ 45.00 |
| 090-042-30-00018 | CHUGACH PARK VIEW LT 30 | 2018 \$ 100.85 \$ 3.31 2019 \$ 1,134.76 \$ 230.51 \$ 45.00 2020 \$ 1,105.26 \$ 141.87 \$ 45.00 |
| 090-042-31-00016 | CHUGACH PARK VIEW LT 31 | 2019 \$ 1,106.13 \$ 168.85 2020 \$ 1,084.98 \$ 139.27 \$ 45.00 |

2021 - 036427 - 0

Page 97 of 114



Publishes March 10, 17, 24, 31

2021 Property Tax Special Assessment Foreclosure

Anchorage Daily News

| | | | | | | |
|---------------------------------------------------------|------------------|------------------------------------------------------------------|------|-------------|-------------|-----------|
| TIDWELL GARY W & TIDWELL WARREN G | 006-231-30-00010 | NUNAKA VALLEY BLK U LT 17 | 2020 | \$ 1,403.06 | \$ 180.10 | \$ 45.00 |
| TIERNAN BARTON M & ELIZABETH P | 016-154-14-00016 | NORTON PARK BLK 29 LT 2 | 2020 | \$ 342.80 | \$ 42.47 | \$ 45.00 |
| TILBURY SHERRILL L | 009-192-04-00016 | WICKERSHAM PARK #1 BLK 8 LT 40 | 2020 | \$ 877.24 | \$ 108.68 | \$ 45.00 |
| TIMMERMAN GORDON | 010-241-58-00015 | LAKESHORE TOWER ESTATES TR A LAKESHORE TOWERS / UNIT 203-1 | 2020 | \$ 30.00 | \$ 3.71 | \$ 45.00 |
| TIPER ANCHORAGE LLC | 002-091-23-00017 | EAST ADDN TO TOWNSITE OF ANCHORAGE BLK 18 LT 3 | 2020 | \$ 4,994.91 | \$ 641.20 | \$ 45.00 |
| TIPER ANCHORAGE LLC | 002-091-24-00015 | EAST ADDN TO TOWNSITE OF ANCHORAGE BLK 18 LT 2 | 2020 | \$ 5,962.77 | \$ 765.43 | \$ 45.00 |
| TIPTON WENDELL D & ORMSBY TIPTON PEGGY | 012-282-04-00016 | CAMPBELL LAKE HEIGHTS #10 BLK 5 LT 11 | 2020 | \$ 500.06 | \$ 61.96 | \$ 45.00 |
| TITANIUM INVESTMENTS OF ALASKA LLC | 050-572-30-00012 | PREUSS #3 BLK 11 LT 5 | 2019 | \$ 6,737.17 | \$ 1,368.48 | \$ 45.00 |
| | | | 2020 | \$ 7,133.42 | \$ 915.70 | \$ 45.00 |
| TITANIUM INVESTMENTS OF ALASKA LLC | 005-017-54-00014 | NELS KLEVIN BLK 7 LT 4C-1 | 2019 | \$ 5,766.90 | \$ 1,171.41 | \$ 45.00 |
| | | | 2020 | \$ 5,336.91 | \$ 685.10 | \$ 45.00 |
| TITANIUM INVESTMENTS OF ALASKA LLC | 005-017-55-00011 | NELS KLEVIN BLK 7 LT 4C-2 | 2019 | \$ 5,822.52 | \$ 1,182.71 | \$ 45.00 |
| | | | 2020 | \$ 5,502.78 | \$ 706.38 | \$ 45.00 |
| TITANIUM INVESTMENTS OF ALASKA LLC | 005-025-11-00017 | FAIRVIEW BLK 12 LT 2 | 2019 | \$ 4,093.27 | \$ 831.44 | \$ 45.00 |
| | | | 2020 | \$ 4,239.09 | \$ 544.16 | \$ 45.00 |
| TIX TERESA T | 010-085-34-00016 | BUCKNER PORTER LT 2 | 2018 | \$ 2,035.24 | \$ 553.93 | \$ 140.00 |
| | | | 2019 | \$ 2,193.87 | \$ 445.63 | \$ 45.00 |
| | | | 2020 | \$ 2,299.95 | \$ 295.25 | \$ 45.00 |
| TLC LIVING TRUST GREGOIRE TAMARA L TTEE | 012-371-33-00017 | CESSCO LT 1 SUNRISE TERRACE / UNIT 3 | 2020 | \$ 188.10 | \$ 23.31 | \$ 45.00 |
| TOBIN MARJORIE S REVOCABLE TRUST TOBIN M S / TRUSTEE | 001-184-17-00012 | TURNAGAIN HOMES BLK 1 LT 13 | 2020 | \$ 166.17 | \$ 3.59 | \$ 45.00 |
| TOGUCHI MARGARET AI | 012-461-34-00018 | PATRICIA BLK 3 LT 24 | 2020 | \$ 164.16 | \$ 21.07 | \$ 45.00 |
| TOLENTINO KATHLEEN A & GOOD DENNIS 50% EACH | 014-281-24-00016 | TOYON TR 2E MOSS CREEK / UNIT 2 | 2020 | \$ 345.91 | \$ 42.86 | \$ 45.00 |
| TOLLIVER JOSEPH | 006-141-04-00016 | ADAMSVILLE TR B | 2020 | \$ 618.97 | \$ 76.70 | \$ 45.00 |
| TOMINGAS HENRY | 090-181-02-00012 | US SURVEY 7012 LT 30 TOWN R3E SEC 32 6M | 2020 | \$ 4,414.02 | \$ 566.61 | \$ 45.00 |
| TOP PROPERTIES INC | 012-051-84-02215 | SPENARD HEIGHTS LT 10D3 CHEVIGNY COURT / UNIT A-24 | 2018 | \$ 2,009.00 | \$ 546.82 | \$ 140.00 |
| | | | 2019 | \$ 1,994.28 | \$ 405.08 | \$ 45.00 |
| | | | 2020 | \$ 2,091.33 | \$ 268.47 | \$ 45.00 |
| TOP PROPERTIES INC | 010-193-16-00114 | GREEN VALLEY #1 LT 15 GREEN VALLEY / UNIT 1 | 2018 | \$ 1,986.04 | \$ 540.56 | \$ 140.00 |
| | | | 2019 | \$ 2,164.42 | \$ 439.64 | \$ 45.00 |
| | | | 2020 | \$ 2,366.64 | \$ 303.79 | \$ 45.00 |
| TOP SHELF STORAGE LLC | 016-192-24-00015 | BIRCH TRAIL TR A REM | 2020 | \$ 3,150.07 | \$ 68.60 | \$ 45.00 |
| TOSCANO JUAN C & ELSA C | 016-271-40-00013 | HILLCREST BLK 8 LT 1 | 2020 | \$ 2,736.00 | \$ 351.21 | \$ 45.00 |
| TOSHAVIK CARLA | 006-052-53-00012 | SPRING ACRES BLK 2 LT 7 | 2020 | \$ 2,343.08 | \$ 337.18 | \$ 45.00 |
| TOWNSEND JOHANNA M | 009-101-31-00010 | TUDOR PARK BLK 2 LT 10 | 2020 | \$ 1,846.05 | \$ 228.74 | \$ 45.00 |
| TOZZI LOUIS M JR | 012-062-44-00012 | WOODLAND LAKES DEV UNIT #1 BLK 3 LT 21 | 2019 | \$ 7,265.47 | \$ 1,475.78 | \$ 45.00 |
| | | | 2020 | \$ 8,418.32 | \$ 1,080.65 | \$ 45.00 |
| TRAYLOR RICHARD | 050-481-04-00011 | DONALD C SCHROEDER #3 UNIT 1 BLK 2 LT 4 | 2020 | \$ 997.14 | \$ 123.54 | \$ 45.00 |

2021 - 036427 - 0

Page 98 of 114



Publishes March 10, 17, 24, 31

2021 Property Tax Special Assessment Foreclosure

Anchorage Daily News

| | | | | | | |
|-------------------------------------------------------------------------------|------------------|-------------------------------------------|--------------|----------------------------|------------------------|----------------------|
| TRAYLOR RICHARD M | 005-063-04-00013 | AUSTRALASKA BLK 1 LT 4 | 2020 | \$ 3,457.99 | \$ 428.46 | \$ 45.00 |
| TRAYLOR RICHARD M & TAMMY H | 004-123-01-00012 | GRANDVIEW GARDENS BLK 9 LT 10 | 2020 | \$ 1,458.65 | \$ 181.66 | \$ 45.00 |
| TREKELL STANLEY G & APRIL L LIVING TRUST | 006-145-64-00011 | DEBARR VISTA BLK 1 LTS 1 & 2 | 2020 | \$ 4,382.73 | \$ 543.04 | \$ 45.00 |
| TROSKA HEINZ | 006-022-53-00017 | ELMRICH BLK 7 LT 3 | 2020 | \$ 256.15 | \$ 5.57 | \$ 45.00 |
| TROSKA HEINZ G | 006-144-42-00010 | DEBARR VISTA BLK 2 LT 5 | 2020 | \$ 99.24 | \$ 2.16 | \$ 45.00 |
| TRYCK JOINT REVOCABLE TRUST TRYCK CHARLES OR MOLLY OR SUZANNE / CO TTES | 001-073-17-00018 | MARIE SCHODDE BLK 28 LT 3F | 2020 | \$ 441.23 | \$ 54.66 | \$ 45.00 |
| TUCKER WILLIAM R | 067-031-51-00016 | EAGLEWOOD #6 TR V | 2020 | \$ 1,104.66 | \$ 136.88 | \$ 45.00 |
| TUCKER WILLIAM R | 067-034-10-00016 | EAGLEWOOD #10 TR Y | 2020 | \$ 1,009.80 | \$ 125.12 | \$ 45.00 |
| TUCKER WILLIAM R & COLNY | 050-821-64-00012 | EAGLEWOOD BLK 4 LT 7 | 2020 | \$ 1,979.82 | \$ 245.31 | \$ 45.00 |
| TULIPERIN E & BRISSON JAMES L JR | 060-751-13-00018 | TERI #2 LT 9 | 2020 | \$ 2,243.94 | \$ 288.06 | \$ 45.00 |
| TUNDRA LLC | 005-014-23-00016 | NELS KLEVEN BLK 4 LT 1 53 E3 | 2020 | \$ 284.02 | \$ 35.19 | \$ 45.00 |
| TUPUOLA JODIE | 016-122-23-00014 | TURNAGAIN BLK 3 LT 9 | 2020 | \$ 4,788.00 | \$ 614.62 | \$ 45.00 |
| TURBERVILLE MARK S & PATRICIA D | 017-351-39-00014 | KEMPTON HILLS BLK 3 LT 6 | 2020 | \$ 3,218.22 | \$ 398.75 | \$ 45.00 |
| TURN & BANC LLC | 051-751-17-00414 | ADA 9102 BIRCHWOOD ARPT BLK 100 LT 1F | 2020 | \$ 6,175.49 | \$ 765.17 | \$ 45.00 |
| TURNER BERNARD H | 051-491-26-00012 | WYNTER PARK #1 BLK 1 LT 27 | 2020 | \$ 2,176.62 | \$ 269.69 | \$ 45.00 |
| TURNER EVADINE M DEC OF TRUST TURNER EVADINE M/TRUSTEE | 042-091-14-00018 | T12N R2W SEC 31 6M N35W45E4NE45E4 | 2020 | \$ 227.17 | \$ 29.16 | \$ 45.00 |
| TUTAAN ANGEL G & ELSA G REVOCABLE TRUSTS TUTAAN A G & S C/TRUSTEES | 012-473-06-00010 | BAYSHORE WEST #1 BLK 6 LT 6 | 2020 | \$ 885.69 | \$ 109.74 | \$ 45.00 |
| TUXAS LLC | 051-081-20-00014 | T15N R1W SEC 5 SM LT 77 | 2020 | \$ 690.93 | \$ 88.69 | \$ 45.00 |
| UDD RODNEY | 050-252-10-00013 | T14N R2W SEC 11 6M LT 41 | 2019 2020 | \$ 1,386.54 \$ 2,637.14 | \$ 260.53 \$ 328.53 | \$ 45.00 \$ 45.00 |
| UDD RODNEY D RESTATED REVOCABLE TRUST / UDD RODNEY D/TRUSTEE | 050-252-01-00012 | T14N R2W SEC 11 6M W2NW4NW4SE4 | 2019 2020 | \$ 2,285.41 \$ 4,428.86 | \$ 429.40 \$ 567.88 | \$ 45.00 \$ 45.00 |
| ULMER SCOTT A | 020-414-25-00014 | PARADISE VALLEY BLK 10 LT 4 | 2020 | \$ 48.40 | \$ 1.05 | \$ 45.00 |
| ULOFOSHIO CHRISTIANA J | 006-144-06-00015 | DEBARR VISTA #2 BLK 6 LT 15 | 2020 | \$ 474.94 | \$ 4.04 | \$ 45.00 |
| ULRICH RICHARD L | 014-051-15-00013 | O'BRIEN BLK 2 LT 9 | 2020 | \$ 182.97 | \$ 23.50 | \$ 45.00 |
| ULRICH RICHARD L & MORGAN ROSE AKA ULRICH ROSE | 012-211-73-00014 | SUMMERSET PARKWAY BLK 3 LT 9 | 2020 | \$ 1,689.49 | \$ 216.88 | \$ 45.00 |
| UNISOURCE/D DIDIOIA % CORPORATE PROPERTY ASSOC | 003-051-10-00017 | ANCHORAGE INDUSTRIAL PARK BLK 1 LT 10A | 2020 | \$ 3,919.31 | \$ 485.62 | \$ 45.00 |
| UNITED APARTMENTS LLC | 006-203-01-00018 | WONDER PARK #8 BLK 5 LT 22 REM | 2020 | \$ 510.40 | \$ 63.24 | \$ 45.00 |
| URI HECTOR & MARY GRACE E | 012-113-85-00016 | NOMEN #1 BLK 21 LT 7 | 2020 | \$ 462.23 | \$ 3.93 | \$ 45.00 |
| URSTADT CHRISTOPHER | 075-183-07-00017 | ALYESKA BASIN #7 BLK 25 LT 37 | 2020 | \$ 984.62 | \$ 122.00 | \$ 45.00 |

2021 - 036427 - 0

Page 99 of 114



| | | | | | | |
|--------------------------------------------------------------------------|------------------|---------------------------------------------------------------------------------------|----------------------|----------------------------------------|-----------------------------------|----------------------------------|
| URSTADT CHRISTOPHER M | 075-183-06-00019 | ALYESKA BASIN #7 BLK 25 LT 38 | 2020 | \$ 2,834.26 | \$ 351.18 | \$ 45.00 |
| VAGNER RICHARD E & NOLA M | 013-131-30-08917 | RIVER PARK TR-A RIVER PARK / UNIT 89A | 2020 | \$ 3,202.01 | \$ 423.87 | \$ 45.00 |
| VALANTAS ALASKA COMMUNITY PROPERTY TRUST / VALANTAS ROBERT ALEX / TTS | 017-152-16-00014 | SEQUOIA ESTATES BLK 1 LT 16 | 2020 | \$ 3,474.59 | \$ 430.52 | \$ 45.00 |
| VALENCIA MICHAEL JR | 011-134-40-00018 | SAND LAKE #2 BLK 3 LT 9 | 2020 | \$ 49.76 | \$ 1.08 | \$ 45.00 |
| VALLANGCA VERNON P & MARISSA R | 014-221-73-00011 | JERRY A HILL LT 3 | 2020 | \$ 11,421.09 | \$ 1,466.10 | \$ 45.00 |
| VAN TUYN PETER H & BESSENVEY LONA M | 015-192-33-00017 | TRAILS END BLK 5 LT 8 | 2020 | \$ 382.77 | \$ 8.22 | \$ 45.00 |
| VANDENBOS MICHAEL | 004-122-59-00012 | GRANDVIEW GARDENS BLK 10 LT 1A | 2020 | \$ 2,432.48 | \$ 301.39 | \$ 45.00 |
| VANG PETER K & VUE YER | 005-023-38-00015 | FAIRVIEW BLK 3 LT 15 | 2020 | \$ 350.63 | \$ 8.38 | \$ 45.00 |
| VARELA ANTHONY J & RAYNA G | 067-081-31-00013 | EAGLE CROSSING BLK 10 LT 6 | 2020 | \$ 288.20 | \$ 6.27 | \$ 45.00 |
| VAROZ BRADLEY & WANG WEI | 001-051-47-00417 | ORIGINAL TOWNSITE OF ANCHORAGE BLK 62 LT 6A CASTAWAY COVE TOWNHOMES / UNIT 1315 | 2020 | \$ 438.13 | \$ 9.53 | \$ 45.00 |
| VARRATT GIANNA | 006-223-19-00010 | INDIAN HILLS #3 BLK 5 LT 20 | 2020 | \$ 3,404.96 | \$ 427.09 | \$ 45.00 |
| VARUL SOFYA & KRYLOV ALEXEY | 010-063-12-00019 | SATELLITE PARK #1 BLK 1 LT 6B | 2020 | \$ 1,517.80 | \$ 188.06 | \$ 45.00 |
| VASS RACHEL | 010-241-58-03810 | LAKESHORE TOWER ESTATES TR-A LAKESHORE TOWERS / UNIT 502-1 | 2020 | \$ 1,675.80 | \$ 215.12 | \$ 45.00 |
| VAUGHAN LINDSEY & GUFFEY JON 50% EACH | 009-021-29-00014 | BLUEBERRY LAKE BLK 3 LT 14 | 2020 | \$ 271.04 | \$ 4.68 | \$ 45.00 |
| VEDROS JARED & JOY | 067-322-46-00019 | EAGLE CROSSING BLK 23 LT 15 DRIFTWOOD BAY | 2020 | \$ 4,796.71 | \$ 594.21 | \$ 45.00 |
| VELASCO ALFONSO A & VELASCO OSCAR R 50% EACH | 003-111-33-00011 | THIRD ADDN TO TOWNSITE OF ANCHORAGE BLK 2C LT 3 | 2019 2020 | \$ 996.07 \$ 1,432.98 | \$ 23.81 \$ 183.96 | \$ 45.00 |
| VELASCO ISMAELE | 012-285-06-00016 | CAMPBELL LAKE VIEW ESTATES LT 6 | 2019 2020 | \$ 3,437.23 \$ 3,614.04 | \$ 608.18 \$ 464.05 | \$ 45.00 |
| VELASQUEZ GILBERTO J | 010-133-11-00012 | BROADMOOR ESTATES #1 BLK 6 LT 18 | 2020 | \$ 5,352.30 | \$ 687.07 | \$ 45.00 |
| VENMAUE DANIEL E & CAROLYN C | 051-521-28-00012 | WOODED HOLLOW LT 1 | 2020 | \$ 335.24 | \$ 7.29 | \$ 45.00 |
| VERED MARES LLC | 010-122-29-00017 | LINTNER LT 8 | 2020 | \$ 2,479.50 | \$ 318.30 | \$ 45.00 |
| VERED MARES LLC | 010-122-30-00015 | LINTNER LT 9 | 2020 | \$ 6,627.96 | \$ 850.82 | \$ 45.00 |
| VERNA LAURIE | 015-161-14-00012 | KASHLOF HILLS BLK 8 LT 6 | 2020 | \$ 7,662.31 | \$ 983.60 | \$ 45.00 |
| VERZONE TONIO E | 001-081-37-02114 | SOUTH ADDN TO TOWNSITE OF ANCHORAGE BLK 18A LT 7A HOHN APARTMENT / UNIT 305 | 2020 | \$ 882.36 | \$ 109.34 | \$ 45.00 |
| VICTOR MARTIN DENNIS III | 003-143-25-00010 | THIRD ADDN TO TOWNSITE OF ANCHORAGE BLK 38B LT 12 | 2018 2019 2020 | \$ 30.62 \$ 2,594.69 \$ 2,708.64 | \$ 3.81 \$ 527.04 \$ 347.70 | \$ 95.00 \$ 45.00 \$ 45.00 |
| VILLEGAS JOSPER & ELKE | 012-562-05-00010 | CONCORD HILL BLK 8 LT 6 | 2020 | \$ 2,867.67 | \$ 355.31 | \$ 45.00 |
| VINAS DOLORES R & JESUSITO P | 012-524-13-00016 | COUNTRY WOODS BLK 6 LT 8B | 2020 | \$ 1,586.03 | \$ 196.52 | \$ 45.00 |

2021-036427-0

Page 100 of 114

Publishes March 10, 17, 24, 31

VITUS GROUP LLC
% JEWEL LAKE HOUSING PARTNERS LLC

VOGEL MICHAEL C

VOGEL KIANA CATHRYN

VOLIVA GEORGE WILLIAM & LINDA L

VOLK STEVE

VOLLAND PHILIP R &
LONG MAURIE

VON MAREES RODRIGO A &
DIAZ KARLA

VONGPHRACHANH VEERAPHANH &
KHANTHALY

VONHOF JOHN L

VOORHIS NORMAN L & HELEN F

WACKER LUCAS JOHN

WADE STEAVEN M & WILLIAM J H

WAGER BENJAMIN &
PETERSON VICTORIA

WAGNER TRACEY L &
WAGNER TINA L 50% EACH

WAKELAM ROGER L

WAL-MART REAL EST BUSI TRUST
WAL-MART PROPERTY TAX DEPT MS 0555

WAL-MART REAL ESTATES BUSINESS TRUST
WAL-MART PROPERTY TAX MS 0555

WAL-MART STORES INC
WAL-MART PROPERTY TAX DEPT MS 0555

WAL-MART STORES INC
WAL-MART PROPERTY TAX DEPT MS 0555

WAL-MART STORES INC
WAL-MART PROPERTY TAX DEPT MS 0555

WALATKA FREDERICK W

WALATKA FREDERICK W

WALK THE WALK LLC

WALKER BRIAN D & CYNTHIA S

WALKER BRIAN D & CYNTHIA S

WALKER CYNTHIA S

WALKER MARGARET

2021 Property Tax Special Assessment Foreclosure

012-363-07-00011 CHESTER H LLOYD
LT 16A

015-201-38-00015 TALLUS WEST
BLK 1 LT 15

014-823-04-00017 CHUGACH ESTATES
BLK 3 LT 28

005-161-24-00013 RUSSIAN JACK #1
BLK 2 LT 10

006-142-24-00012 DEBARR VISTA #4
BLK 8 LT 7

001-223-05-00016 TURNAGAIN HOMES
BLK Q LT 2

017-161-16-00015 GUDVEINA #1
LT 1

016-287-29-00012 REDOUBT
LT 15A

010-225-37-00011 WINDEMERE #3
BLK 11 LT 20

014-161-05-00011 T12N R3W SEC 9 SM
LT 2

050-162-30-00319 REGIONAL PARK
BLK 1 LT 1
MARINER VILLAGE / UNIT 3

014-234-11-00014 WINCHESTER HEIGHTS
BLK 3 LT 33

051-192-52-00012 SKYLINE VIEW
BLK 1 LT 3

051-491-25-00014 WYNTER PARK #1
BLK 1 LT 28

012-112-73-00014 BARNAN #3
BLK 2 LT 16

050-811-08-00010 EAGLEWOOD
TR A REMAINDER

013-122-09-00016 DIMOND INDUSTRIAL
BLK 2 LT 6A

006-411-19-00011 CREEKSIDE
TR A

006-411-20-00019 CREEKSIDE
TR B

006-411-21-00017 CREEKSIDE
TR C

010-085-08-00010 BROOKSIDE
LT 7

010-031-17-00015 MCRAE (SUBD OF S1/2 OF LT 1)
LT 18 (OF LT 1)

002-161-01-00014 THIRD ADDN TO TOWNSITE OF ANCHORAGE
BLK 35C LT 7

016-143-05-00017 MESA VERDE
BLK 1 LT 14

016-213-44-00017 CEDAR PARK WEST #1
LT 21

019-111-73-00019 SEASCAPE PH 3
BLK 2 LT 10

014-151-12-00018 T12N R3W SEC 4 SM
LT 48 LESS S 180'

Anchorage Daily News

2020 \$ 221.45 \$ 4.82 \$ 45.00

2020 \$ 1,973.55 \$ 244.53 \$ 75.00

2020 \$ 1,453.50 \$ 180.00 \$ 45.00

2020 \$ 3,980.88 \$ 611.01 \$ 45.00

2019 \$ 4,878.55 \$ 990.94 \$ 45.00
2020 \$ 5,100.93 \$ 654.80 \$ 45.00

2020 \$ 3,812.46 \$ 472.38 \$ 45.00

2020 \$ 296.20 \$ 6.44 \$ 45.00

2020 \$ 144.92 \$ 3.15 \$ 45.00

2018 \$ 4,733.04 \$ 1,288.23 \$ 140.00
2019 \$ 4,672.41 \$ 949.08 \$ 45.00
2020 \$ 4,888.89 \$ 627.57 \$ 45.00

2018 \$ 4,619.88 \$ 1,257.42 \$ 140.00
2019 \$ 5,313.72 \$ 1,079.34 \$ 45.00
2020 \$ 5,548.95 \$ 712.32 \$ 45.00

2020 \$ 135.82 \$ 1.63 \$ 45.00

2020 \$ 2,301.66 \$ 285.19 \$ 45.00

2020 \$ 568.37 \$ 72.97 \$ 45.00

2020 \$ 1,222.53 \$ 156.94 \$ 45.00

2020 \$ 47.17 \$ 5.85 \$ 45.00

2020 \$ 157,972.50 \$ 19,573.42 \$ 45.00

2020 \$ 203,961.10 \$ 25,271.60 \$ 45.00

2020 \$ 48,675.15 \$ 6,031.05 \$ 45.00

2020 \$ 181,740.51 \$ 22,518.38 \$ 45.00

2020 \$ 8,040.42 \$ 996.24 \$ 45.00

2020 \$ 288.43 \$ 35.73 \$ 45.00

2020 \$ 175.77 \$ 21.78 \$ 45.00

2020 \$ 554.75 \$ 68.74 \$ 45.00

2020 \$ 192.26 \$ 3.22 \$ 45.00

2020 \$ 242.95 \$ 4.20 \$ 45.00

2020 \$ 211.42 \$ 5.28 \$ 45.00

2019 \$ 11,173.88 \$ 2,269.66 \$ 43.00
2020 \$ 11,845.17 \$ 1,520.55 \$ 45.00



| | | | | | | |
|-------------------------------|------------------|------------------------------------|------|-------------|-----------|----------|
| WALKER TERRY & KIM | 051-301-24-00018 | OLIVE WALKER #2 LT 6 | 2020 | \$ 440.45 | \$ 54.58 | \$ 45.00 |
| WALKER TERRY L & KIM J | 051-062-48-00015 | EKLUTNA WEST LT 9 | 2020 | \$ 796.64 | \$ 98.70 | \$ 45.00 |
| WALLACE BROTHERS MOUNTAIN LLC | 051-561-01-00015 | SWISS ALP BLK 2 LT 1 | 2019 | \$ 119.39 | \$ 23.51 | \$ 45.00 |
| | | | 2020 | \$ 248.18 | \$ 31.87 | \$ 45.00 |
| WALLACE BROTHERS MOUNTAIN LLC | 051-561-17-00011 | WALLACE BROTHERS MOUNTAIN LT 38 | 2019 | \$ 113.50 | \$ 22.34 | \$ 45.00 |
| | | | 2020 | \$ 235.92 | \$ 30.29 | \$ 45.00 |
| WALLACE BROTHERS MOUNTAIN LLC | 051-561-18-00019 | WALLACE BROTHERS MOUNTAIN LT 37 | 2019 | \$ 177.62 | \$ 34.97 | \$ 45.00 |
| | | | 2020 | \$ 369.21 | \$ 47.40 | \$ 45.00 |
| WALLACE BROTHERS MOUNTAIN LLC | 051-561-19-00017 | WALLACE BROTHERS MOUNTAIN LT 36 | 2019 | \$ 134.13 | \$ 26.40 | \$ 45.00 |
| | | | 2020 | \$ 278.82 | \$ 35.78 | \$ 45.00 |
| WALLACE BROTHERS MOUNTAIN LLC | 051-561-20-00015 | WALLACE BROTHERS MOUNTAIN LT 35 | 2019 | \$ 159.93 | \$ 31.48 | \$ 45.00 |
| | | | 2020 | \$ 332.44 | \$ 42.67 | \$ 45.00 |
| WALLACE BROTHERS MOUNTAIN LLC | 051-561-21-00013 | WALLACE BROTHERS MOUNTAIN LT 34 | 2019 | \$ 126.03 | \$ 24.81 | \$ 45.00 |
| | | | 2020 | \$ 261.97 | \$ 33.64 | \$ 45.00 |
| WALLACE BROTHERS MOUNTAIN LLC | 051-561-22-00011 | WALLACE BROTHERS MOUNTAIN LT 33 | 2019 | \$ 128.24 | \$ 25.24 | \$ 45.00 |
| | | | 2020 | \$ 266.56 | \$ 34.23 | \$ 45.00 |
| WALLACE BROTHERS MOUNTAIN LLC | 051-561-23-00019 | WALLACE BROTHERS MOUNTAIN LT 32 | 2019 | \$ 50.66 | \$ 9.98 | \$ 45.00 |
| | | | 2020 | \$ 246.65 | \$ 31.65 | \$ 45.00 |
| WALLACE BROTHERS MOUNTAIN LLC | 051-561-24-00017 | WALLACE BROTHERS MOUNTAIN LT 31 | 2019 | \$ 120.13 | \$ 23.64 | \$ 45.00 |
| | | | 2020 | \$ 249.71 | \$ 32.06 | \$ 45.00 |
| WALLACE BROTHERS MOUNTAIN LLC | 051-561-25-00014 | WALLACE BROTHERS MOUNTAIN LT 30 | 2019 | \$ 117.92 | \$ 23.21 | \$ 45.00 |
| | | | 2020 | \$ 245.12 | \$ 31.47 | \$ 45.00 |
| WALLACE BROTHERS MOUNTAIN LLC | 051-561-26-00012 | WALLACE BROTHERS MOUNTAIN LT 29 | 2019 | \$ 112.76 | \$ 22.21 | \$ 45.00 |
| | | | 2020 | \$ 234.39 | \$ 30.10 | \$ 45.00 |
| WALLACE BROTHERS MOUNTAIN LLC | 051-561-28-00018 | WALLACE BROTHERS MOUNTAIN TR A | 2019 | \$ 591.81 | \$ 116.51 | \$ 45.00 |
| | | | 2020 | \$ 1,230.19 | \$ 157.92 | \$ 45.00 |
| WALLACE BROTHERS MOUNTAIN LLC | 051-571-02-00012 | SWISS ALP BLK 2 LT 7 | 2019 | \$ 117.18 | \$ 23.07 | \$ 45.00 |
| | | | 2020 | \$ 243.58 | \$ 31.28 | \$ 45.00 |
| WALLACE BROTHERS MOUNTAIN LLC | 051-571-03-00010 | SWISS ALP BLK 2 LT 6 | 2019 | \$ 116.45 | \$ 22.93 | \$ 45.00 |
| | | | 2020 | \$ 242.05 | \$ 31.06 | \$ 45.00 |
| WALLACE BROTHERS MOUNTAIN LLC | 051-571-04-00018 | SWISS ALP BLK 2 LT 5 | 2019 | \$ 117.18 | \$ 23.07 | \$ 45.00 |
| | | | 2020 | \$ 243.58 | \$ 31.28 | \$ 45.00 |
| WALLACE BROTHERS MOUNTAIN LLC | 051-571-05-00015 | SWISS ALP BLK 2 LT 4 | 2019 | \$ 117.92 | \$ 23.21 | \$ 45.00 |
| | | | 2020 | \$ 245.12 | \$ 31.47 | \$ 45.00 |
| WALLACE BROTHERS MOUNTAIN LLC | 051-571-06-00013 | SWISS ALP BLK 2 LT 3 | 2019 | \$ 117.18 | \$ 23.07 | \$ 45.00 |
| | | | 2020 | \$ 243.58 | \$ 31.28 | \$ 45.00 |
| WALLACE BROTHERS MOUNTAIN LLC | 051-571-07-00011 | SWISS ALP BLK 2 LT 2 | 2019 | \$ 120.13 | \$ 23.64 | \$ 45.00 |
| | | | 2020 | \$ 249.71 | \$ 32.06 | \$ 45.00 |
| WALLACE BROTHERS MOUNTAIN LLC | 051-891-02-00014 | WALLACE BROTHERS MOUNTAIN TR B | 2019 | \$ 488.63 | \$ 96.19 | \$ 45.00 |
| | | | 2020 | \$ 1,015.71 | \$ 130.39 | \$ 45.00 |
| WALLACE BROTHERS MOUNTAIN LLC | 051-561-02-00013 | SWISS ALP BLK 1 LT 4 | 2019 | \$ 108.34 | \$ 21.33 | \$ 45.00 |
| | | | 2020 | \$ 225.20 | \$ 28.92 | \$ 45.00 |
| WALLACE BROTHERS MOUNTAIN LLC | 051-561-03-00011 | SWISS ALP BLK 1 LT 3 | 2019 | \$ 123.08 | \$ 24.23 | \$ 45.00 |
| | | | 2020 | \$ 255.84 | \$ 32.83 | \$ 45.00 |
| WALLACE BROTHERS MOUNTAIN LLC | 051-561-04-00019 | SWISS ALP BLK 1 LT 2 | 2019 | \$ 135.61 | \$ 26.70 | \$ 45.00 |
| | | | 2020 | \$ 281.88 | \$ 36.18 | \$ 45.00 |
| WALLACE BROTHERS MOUNTAIN LLC | 051-561-05-00016 | SWISS ALP BLK 1 LT 1 | 2019 | \$ 129.71 | \$ 25.54 | \$ 45.00 |
| | | | 2020 | \$ 269.63 | \$ 34.60 | \$ 45.00 |
| WALLACE BROTHERS MOUNTAIN LLC | 051-561-10-00016 | WALLACE BROTHERS MOUNTAIN LT 45 | 2019 | \$ 168.77 | \$ 33.23 | \$ 45.00 |
| | | | 2020 | \$ 350.82 | \$ 45.04 | \$ 45.00 |
| WALLACE BROTHERS MOUNTAIN LLC | 051-561-11-00014 | WALLACE BROTHERS MOUNTAIN LT 44 | 2019 | \$ 172.46 | \$ 33.96 | \$ 45.00 |
| | | | 2020 | \$ 358.48 | \$ 46.00 | \$ 45.00 |
| WALLACE BROTHERS MOUNTAIN LLC | 051-561-13-00010 | WALLACE BROTHERS MOUNTAIN LT 42 | 2019 | \$ 112.02 | \$ 22.05 | \$ 45.00 |
| | | | 2020 | \$ 232.86 | \$ 29.88 | \$ 45.00 |



| | | | | | | |
|------------------------------------------------------------------------|------------------|-----------------------------------------------------------------------------|------|-------------|-------------|----------|
| WASON WILLIAM L | 020-581-67-00012 | RABBIT CREEK VIEW & HEIGHTS BLK 11H LT 13A | 2020 | \$ 3,741.19 | \$ 480.25 | \$ 45.00 |
| WASSON BENJAMIN | 010-315-02-00014 | BENTZEN #3 BLK 3 LT 5 | 2020 | \$ 270.23 | \$ 5.88 | \$ 45.00 |
| WATERS GARRYLE & MATTHEWS BILLIE JEAN EACH | 004-035-24-00010 | MOUNTAIN VIEW BLK 13 LT 2 E3 N2 | 2020 | \$ 2,178.89 | \$ 408.07 | \$ 45.00 |
| WATSON GREGORY L | 016-111-37-00017 | BRUIN PARK BLK 5 LT 0 | 2020 | \$ 99.88 | \$ 12.83 | \$ 45.00 |
| WATSON LYNETTE | 005-018-20-00013 | NELS KLEVEN BLK 8 LT 2 S3 E2 | 2020 | \$ 51.55 | \$ 1.23 | \$ 45.00 |
| WAYT MICHAELA & LARA A | 020-041-10-00017 | MANN BLK 4 LT 3A | 2020 | \$ 100.00 | \$ 12.39 | \$ 45.00 |
| WEAVER TYLER S & MICHELLE E | 000-042-29-00010 | CHUGACH PARK VIEW LT 29 | 2020 | \$ 50.54 | \$ 7.50 | \$ 45.00 |
| WEBB ALASKA COMMUNITY PROPERTY TRUST / WEBB DALE J & LUANN S / TIES | 012-282-20-00014 | CAMPBELL LAKE HEIGHTS #9 LT 4 | 2020 | \$ 772.59 | \$ 95.73 | \$ 45.00 |
| WEBB MARC D | 006-144-36-00012 | DEBARR VISTA #5 BLK 2A LT 1 | 2019 | \$ 3,018.42 | \$ 613.10 | \$ 45.00 |
| | | | 2020 | \$ 3,100.23 | \$ 397.97 | \$ 45.00 |
| WEBER DAVID REID & WENDY BURSIEL | 002-154-25-00017 | PLATEAU HEIGHTS (SOUTH ADD) BLK 41A LT 8 | 2020 | \$ 700.00 | \$ 86.73 | \$ 45.00 |
| WEED GLENN | 051-061-62-00018 | EKLUTNA EAST LT 2 | 2019 | \$ 6,029.35 | \$ 1,222.83 | \$ 45.00 |
| | | | 2020 | \$ 6,537.04 | \$ 839.14 | \$ 45.00 |
| WEHR MICHAEL R & KEALA S | 051-213-24-00014 | MCKINLEY HEIGHTS BLK 2 LT 9 | 2020 | \$ 573.73 | \$ 71.09 | \$ 45.00 |
| WEIKERT BRANDON TYLER | 007-047-40-00018 | PLEASANT VALLEY BLK 8 LT 24 | 2020 | \$ 2,880.50 | \$ 356.90 | \$ 45.00 |
| WEISS ALISA MADDOX | 016-202-46-01813 | GREGG BLK 1 TR 7A OCEAN POINT / UNIT 84 | 2020 | \$ 1,748.66 | \$ 22.66 | \$ 45.00 |
| WEISSLER MARK D & DANETTE A | 018-062-09-00017 | OCEANVIEW #4 BLK 10 LT 12 | 2020 | \$ 2,592.57 | \$ 445.26 | \$ 45.00 |
| WELSH FRED D & WELSH TED M SOW EACH | 006-045-24-00017 | T13N R3W SEC 13 5M LT 1 OF 64 | 2020 | \$ 243.95 | \$ 4.22 | \$ 45.00 |
| WESTMORELAND KATHLEEN C | 010-208-29-00014 | LINCOLN PARK BLK 9 LT 6 | 2019 | \$ 2,942.18 | \$ 597.63 | \$ 45.00 |
| | | | 2020 | \$ 3,086.21 | \$ 396.18 | \$ 45.00 |
| WETHINGTON JASPER W | 015-262-04-00017 | ROCKHILL BLK 1 LT 4 | 2020 | \$ 2,802.01 | \$ 471.20 | \$ 45.00 |
| WETZEL RODERICK LYLE | 013-081-03-00017 | BELLA VISTA #2 LT 2 W2 | 2019 | \$ 2,688.81 | \$ 76.28 | |
| | | | 2020 | \$ 4,131.36 | \$ 530.33 | \$ 45.00 |
| WEYS ANNMARIE | 006-165-31-00018 | NUNAKA VALLEY BLK E LT 7 | 2020 | \$ 1,574.91 | \$ 202.17 | \$ 45.00 |
| WHALEN PAT M | 019-142-16-00013 | TIMBERLANE PARK #1 BLK 1 LT 9 | 2020 | \$ 146.30 | \$ 3.18 | \$ 45.00 |
| WHETSTONE TERESA M | 012-141-35-00715 | WOODLAND LAKES UNIT #2 BLK 2 LT 4 NORTHWEST VILLAGE PHASE 1 / UNIT 19 | 2020 | \$ 700.70 | \$ 5.95 | \$ 45.00 |
| WHITBECK DEBRA A & RICHARD L | 015-171-25-00016 | GREENLAND BLK 5 LT 2 | 2019 | \$ 4,811.47 | \$ 977.31 | \$ 45.00 |
| | | | 2020 | \$ 5,123.16 | \$ 657.66 | \$ 45.00 |
| WHITE MICHAEL EUGENE & JOYCE | 017-242-19-00015 | BLANCO VISTA LT 2 | 2020 | \$ 2,018.41 | \$ 12.17 | \$ 45.00 |
| WHITE ROBERT WAYNE JR (TOD) | 017-042-02-00017 | MCMAHON BLK 3 LT 2 | 2018 | \$ 1,201.67 | \$ 4.85 | |
| | | | 2019 | \$ 6,043.38 | \$ 1,227.56 | \$ 45.00 |
| | | | 2020 | \$ 5,475.42 | \$ 702.87 | \$ 45.00 |
| WHITE RONALD A | 020-521-05-00017 | RABBIT CREEK VIEW & HEIGHTS BLK 14 LT 15A | 2020 | \$ 554.41 | \$ 71.09 | \$ 45.00 |
| WHITEHOUSE DEBRA A | 015-081-02-00017 | THAYERMOORE HEIGHTS BLK 1 LT 1 | 2020 | \$ 2,660.34 | \$ 341.36 | \$ 45.00 |



| | | | | | | |
|---------------------------------------------------------|------------------|-------------------------------------------------------------|------|-------------|-------------|-----------|
| WHITHROW MAX A & GINA M | 018-401-15-00016 | DEARMOUN LT 2 | 2020 | \$ 5,099.22 | \$ 664.67 | \$ 45.00 |
| WHITMORE WILLIAM PATRICK | 050-035-61-00016 | DEBORA BLK A LT 8A | 2020 | \$ 112.60 | \$ 2.46 | \$ 45.00 |
| WHITNEY BARBARA | 005-012-01-00011 | NELS KLEVIN BLK 14 LT 4A NINA PLAZA / UNIT 036 | 2020 | \$ 59.03 | \$ 0.24 | \$ 45.00 |
| WHITTERS JAMES P & COLLEEN | 051-351-07-00018 | FIRE LAKE HEIGHTS LT 3 | 2019 | \$ 2,594.25 | \$ 526.95 | \$ 45.00 |
| | | | 2020 | \$ 2,749.95 | \$ 353.01 | \$ 45.00 |
| WHITTOCK TYSON | 015-134-26-00013 | LAKEWOOD HILLS #4 BLK 1 LT 6 | 2020 | \$ 5,471.43 | \$ 702.35 | \$ 45.00 |
| WIELAND ALLISON R | 001-231-55-00517 | NORTHWOOD PARK LT 20A STEEPLECHASE PHASE 1 / UNIT 105 | 2020 | \$ 1,029.42 | \$ 127.54 | \$ 45.00 |
| WIERZBICKI ROLAND | 010-215-15-00018 | WILLOW CREST TR 16 E72' | 2018 | \$ 4,619.11 | \$ 548.78 | |
| | | | 2019 | \$ 6,666.70 | \$ 1,354.17 | \$ 45.00 |
| | | | 2020 | \$ 6,855.39 | \$ 880.01 | \$ 45.00 |
| WITA JAMES & AMY | 017-091-01-00016 | T12N R3W SEC 35 5M N2NE4NE4NE4 PARCEL 35 | 2020 | \$ 310.74 | \$ 7.43 | \$ 45.00 |
| WILCO CONTRACTORS | 011-124-23-00014 | SAND LAKE #2 BLK 5 LT 14 | 2020 | \$ 50.66 | \$ 1.10 | \$ 45.00 |
| WILCOX ZACHARY | 050-153-31-00019 | G A PHILLIPS ADDITION BLK 2 LT 8 | 2020 | \$ 3,016.54 | \$ 387.19 | \$ 45.00 |
| WILD OVIS WAY LLC | 010-014-12-00012 | FRANK DICKSON BLK 3 LT 6 | 2020 | \$ 153.28 | \$ 3.24 | \$ 45.00 |
| WILD OVIS WAY LLC | 010-014-12-00010 | FRANK DICKSON BLK 3 LT 5 | 2020 | \$ 238.10 | \$ 5.18 | \$ 45.00 |
| WILD OVIS WAY LLC | 010-014-14-00018 | FRANK DICKSON BLK 3 LT 4 | 2020 | \$ 298.28 | \$ 6.49 | \$ 45.00 |
| WILD OVIS WAY LLC | 010-014-15-00015 | FRANK DICKSON BLK 3 LT 3 | 2020 | \$ 146.82 | \$ 3.19 | \$ 45.00 |
| WILKINSON CHRISTINA | 011-213-09-00015 | LAKEHURST BLK 5 LT 10A | 2019 | \$ 4,657.69 | \$ 821.08 | |
| | | | 2020 | \$ 5,013.72 | \$ 643.61 | \$ 45.00 |
| WILKINSON WILLIAM H | 020-551-11-00013 | RABBIT CREEK VIEW & HEIGHTS BLK 2H LT 12A | 2020 | \$ 24.94 | \$ 0.54 | \$ 45.00 |
| WILKINSON WILLIAM H & KIMALA | 020-092-97-00017 | RANSOM RIDGE LT 1A | 2020 | \$ 102.45 | \$ 2.23 | \$ 45.00 |
| WILL JOHN H | 050-581-08-00019 | NORTH SLOPE #2 BLK 5 LT 5 | 2018 | \$ 2,455.56 | \$ 668.36 | \$ 140.00 |
| | | | 2019 | \$ 2,427.85 | \$ 493.14 | \$ 45.00 |
| | | | 2020 | \$ 2,564.71 | \$ 329.24 | \$ 45.00 |
| WILLIAMS DANIEL A & CAROLYN A | 050-051-07-00016 | SCHROEDER LT 7 | 2020 | \$ 2,520.95 | \$ 212.27 | \$ 45.00 |
| WILLIAMS FREDDIE & DONNA H | 006-304-10-00017 | MELLOWOODS #2 BLK 3 LT 6A | 2020 | \$ 129.28 | \$ 16.02 | \$ 45.00 |
| WILLIAMS HENRY C | 051-215-17-00012 | LAKE RIDGE TERRACE BLK 3 LT 10 | 2020 | \$ 515.03 | \$ 8.90 | \$ 45.00 |
| WILLIAMS JOHN S & DIANE F SON & OWITT ANGELINA A SON | 006-101-13-00011 | CREEKSIDE PARK #3 LT 24 | 2020 | \$ 3,318.26 | \$ 411.15 | \$ 45.00 |
| WILLIAMS KERRY A | 050-322-14-00016 | ROLLING HILLS VIEW ESTATES BLK 4 LT 2 | 2020 | \$ 91.08 | \$ 11.29 | \$ 45.00 |
| WILLIAMS KEVIN D | 051-062-56-00018 | EKLUTNA WEST LT 21 | 2018 | \$ 1,745.45 | \$ 475.07 | \$ 140.00 |
| | | | 2019 | \$ 1,746.69 | \$ 354.79 | \$ 45.00 |
| | | | 2020 | \$ 1,832.27 | \$ 235.20 | \$ 45.00 |
| WILLIAMS LESLIE D | 011-051-40-00014 | COUNTRY LANE ESTATES BLK 1 LT 10 | 2020 | \$ 2,402.55 | \$ 297.69 | \$ 45.00 |
| WILLIAMS MARIE | 006-174-21-00011 | SHADY LANE BLK 3 LT 8 | 2020 | \$ 3,072.53 | \$ 394.43 | \$ 45.00 |



Publishes March 10, 17, 24, 31

2021 Property Tax Special Assessment Foreclosure

Anchorage Daily News

| | | | | | |
|----------------------------------------------------------------------------------|------------------|--------------------------------------------------------|-------------------|-------------|-----------|
| WALLACE BROTHERS MOUNTAIN LLC | 051-561-14-00018 | WALLACE BROTHERS MOUNTAIN LT 41 | 2019 \$ 117.92 | \$ 23.21 | \$ 45.00 |
| | | | 2020 \$ 245.12 | \$ 31.47 | \$ 45.00 |
| WALLACE BROTHERS MOUNTAIN LLC | 051-561-15-00015 | WALLACE BROTHERS MOUNTAIN LT 40 | 2019 \$ 112.76 | \$ 22.21 | \$ 45.00 |
| | | | 2020 \$ 234.39 | \$ 30.10 | \$ 45.00 |
| WALLACE BROTHERS MOUNTAIN LLC | 051-561-16-00013 | WALLACE BROTHERS MOUNTAIN LT 39 | 2019 \$ 134.13 | \$ 26.40 | \$ 45.00 |
| | | | 2020 \$ 278.82 | \$ 35.78 | \$ 45.00 |
| WALLACE DAVID | 020-571-51-00017 | RABBIT CREEK VIEW & HEIGHTS BLK 10H LT 1A | 2020 \$ 175.70 | \$ 21.77 | \$ 45.00 |
| WALLEN SUSAN E & MICHAEL W | 060-131-48-00019 | SEIDLER #1 BLK 4 LT 3 | 2020 \$ 357.41 | \$ 3.04 | \$ 45.00 |
| WALLEN SUSAN E & MICHAEL W | 060-141-23-00011 | SEIDLER #1 BLK 4 LT 3 | 2020 \$ 74.05 | \$ 0.63 | \$ 45.00 |
| WALSH NICHOLAS F | 051-212-20-00015 | MCKINLEY HEIGHTS #1 BLK 3 LT 8 | 2020 \$ 1,430.28 | \$ 177.22 | \$ 45.00 |
| WALSH RAEMERE L ALASKA COMMUNITY PROPERTY TRUST WALSH R L & L L / TRUSTEES | 014-122-08-00017 | PARKWAY ESTATES #1 BLK 8 LT 13 | 2020 \$ 1,067.04 | \$ 132.20 | \$ 45.00 |
| WALSH RAEMERE L ALASKA COMMUNITY PROPERTY TRUST WALSH R L & L L / TRUSTEES | 014-122-09-00015 | PARKWAY ESTATES #1 BLK 8 LT 14 | 2020 \$ 1,077.30 | \$ 132.48 | \$ 45.00 |
| WALTER DONALD E | 050-812-01-00013 | EAGLEWOOD BLK 1 LT 0 1 | 2020 \$ 4,779.72 | \$ 613.57 | \$ 45.00 |
| WALTHER ROSS D | 051-212-14-00018 | MCKINLEY HEIGHTS BLK 1 LT 8 | 2020 \$ 963.62 | \$ 123.69 | \$ 45.00 |
| WALTHER SHELLIE | 005-111-68-02219 | COLLEGE ALPS TR 3 COLLEGE ALPS PHASE 2 / UNIT 72 | 2019 \$ 2,180.92 | \$ 442.86 | \$ 75.00 |
| | | | 2020 \$ 2,190.51 | \$ 281.20 | \$ 45.00 |
| WAMSER FAMILY EDUCATIONAL TRUST WAMSER BERNARD / TTE | 009-165-53-00019 | HEATHER MEADOWS BLK 3 LT 1 | 2020 \$ 276.17 | \$ 34.23 | \$ 45.00 |
| WARD JACK & HOLLY | 018-402-33-00017 | TURNAGAIN VIEW PARK BLK A LT 4 | 2018 \$ 10,535.36 | \$ 2,867.51 | \$ 140.00 |
| | | | 2019 \$ 10,792.69 | \$ 2,192.25 | \$ 45.00 |
| | | | 2020 \$ 11,499.75 | \$ 1,476.20 | \$ 45.00 |
| WARD JACK L | 006-102-48-00015 | CREEKSIDE PARK #1 LT 1A | 2019 \$ 5,799.62 | \$ 1,178.03 | \$ 45.00 |
| | | | 2020 \$ 6,138.90 | \$ 788.04 | \$ 45.00 |
| WARD JAMES S | 012-563-01-00317 | STRAWBERRY MEADOWS TR M WILDBERRY / UNIT 3 | 2020 \$ 2,104.00 | \$ 388.45 | \$ 45.00 |
| WARD RAYMOND L | 007-022-38-00015 | GLENN DON #2 BLK 1 LT 8A | 2020 \$ 63.00 | \$ 7.81 | \$ 45.00 |
| WARD LEYDA MARY L | 001-163-09-00014 | THOMPSON BLK 8B LT 6C | 2020 \$ 397.10 | \$ 49.20 | \$ 45.00 |
| WARD LAW RENEE & ALLEN JR | 018-402-57-00016 | TURNAGAIN VIEW PARK PH 2 BLK A LT 22 | 2020 \$ 5,058.18 | \$ 626.74 | \$ 45.00 |
| WARINGUEZ PATRICK | 003-211-13-00011 | COLLEGE VILLAGE BLK 1 LT 13 | 2019 \$ 2,184.01 | \$ 122.82 | |
| | | | 2020 \$ 4,716.18 | \$ 605.41 | \$ 45.00 |
| WARINGUEZ REVOCABLE TRUST WARINGUEZ P G & G M T / TTEES | 006-051-09-00016 | COLEMAN #2 BLK 1 LT 28 | 2020 \$ 439.21 | \$ 10.50 | \$ 45.00 |
| WARINGUEZ REVOCABLE TRUST WARINGUEZ P G & G M T / TTEES | 006-353-04-00017 | CHESTER HEIGHTS BLK 2 LT 33 | 2020 \$ 256.85 | \$ 6.13 | \$ 45.00 |
| WARINGUEZ REVOCABLE TRUST WARINGUEZ P G & G M T / TTEES | 006-144-46-00011 | DEBARR VISTA BLK 2 LT 1 | 2020 \$ 150.31 | \$ 3.59 | \$ 45.00 |
| WARINGUEZ REVOCABLE TRUST WARINGUEZ P G & G M T / TTEES | 006-143-55-00014 | DEBARR VISTA #4 BLK 7 LT 6 | 2020 \$ 81.05 | \$ 1.94 | \$ 45.00 |
| WARK WAYNE | 006-313-15-00017 | CLARK BLK 2 LT 2 | 2020 \$ 3,915.90 | \$ 502.69 | \$ 45.00 |
| WARNER WESLEY V | 012-302-03-00018 | CAMPBELL CREEK GREENBELT #12 LT 82A | 2019 \$ 3,764.43 | \$ 741.11 | \$ 45.00 |
| | | | 2020 \$ 7,570.17 | \$ 971.77 | \$ 45.00 |
| WASON WILLIAM L | 020-581-66-00014 | RABBIT CREEK VIEW & HEIGHTS BLK 11H LT 12A | 2020 \$ 570.02 | \$ 73.16 | \$ 45.00 |

2021-036427-0

Page 105 of 114



| | | | | | | |
|------------------------------------------------------|------------------|-----------------------------------------------------------------------------|------|--------------|-------------|-----------|
| WILLIAMS WENDELL & JUDY | 015-281-32-00010 | WILLIAMS ACRES LT-2 | 2020 | \$ 276.05 | \$ 6.00 | \$ 45.00 |
| WILLIS THOMAS J | 003-196-30-00018 | LAMPERT #4 BLK 2 LT 10 | 2018 | \$ 967.31 | \$ 16.72 | |
| | | | 2019 | \$ 3,322.71 | \$ 674.93 | \$ 45.00 |
| | | | 2020 | \$ 3,473.01 | \$ 445.82 | \$ 45.00 |
| WILLITS JAMES A | 003-145-40-00014 | THIRD ADDN TO TOWNSITE OF ANCHORAGE BLK 26D LT 10 | 2019 | \$ 6,216.80 | \$ 1,262.78 | \$ 45.00 |
| | | | 2020 | \$ 7,096.50 | \$ 910.98 | \$ 45.00 |
| WILLITS JAMES A & GARDNER DANIEL J | 002-162-34-00013 | THIRD ADDN TO TOWNSITE OF ANCHORAGE BLK 27B LT 10 | 2020 | \$ 7,108.47 | \$ 912.49 | \$ 45.00 |
| WILLOW TRUST BEAUJEAN DON C / TRUSTEE | 050-042-45-00014 | DEBORA #2 LT 11 REM 12 REM 13 REM | 2020 | \$ 306.33 | \$ 37.95 | \$ 45.00 |
| WILSON JEROLD L & RITA C | 010-115-47-00013 | SPENARD COURTS LT 4A | 2020 | \$ 950.93 | \$ 117.82 | \$ 45.00 |
| WILSON JEROLD L & RITA C | 010-115-11-00019 | SPENARD COURTS LT 3 | 2020 | \$ 37.44 | \$ 4.63 | \$ 45.00 |
| WILSON LLOYD A & YVONNE G | 005-051-81-00016 | LAWRENCE BLK 10 LT 15C | 2020 | \$ 481.27 | \$ 59.65 | \$ 45.00 |
| WILSON PLESAN M | 010-082-28-00013 | CONNOLLY LT-2 WESTOWN SQUARE / UNIT 4 | 2020 | \$ 2,213.09 | \$ 412.46 | \$ 45.00 |
| WILSON PLESAN M & WILSON CATHERINE 50% EACH | 001-052-34-03615 | ORIGINAL TOWNSITE OF ANCHORAGE BLK 64 LT 1A KNIK ARMS / UNIT 408 | 2020 | \$ 1,907.00 | \$ 244.80 | \$ 45.00 |
| WILSON TERESA A | 012-474-06-00018 | BAYSHORE WEST #1 BLK 4 LT 27A | 2020 | \$ 4,495.59 | \$ 577.09 | \$ 45.00 |
| WINDHAM MARIE E | 003-181-27-00016 | WOODSIDE EAST #1 LT 101 | 2020 | \$ 4,729.86 | \$ 607.16 | \$ 45.00 |
| WINDSOR TAMARA L | 002-107-06-03317 | ORIGINAL TOWNSITE OF ANCHORAGE BLK 17 LT 9A TURNAGAIN ARMS / UNIT 306 | 2020 | \$ 1,633.05 | \$ 209.63 | \$ 45.00 |
| WING OLGA A | 018-122-37-00012 | POGGAS BLK 22 LT 16A | 2020 | \$ 3,070.21 | \$ 380.42 | \$ 45.00 |
| WINGFIELD JACQUELYN | 002-121-09-00011 | EAST ADDN TO TOWNSITE OF ANCHORAGE BLK 6D LT 10 | 2020 | \$ 8,541.45 | \$ 1,096.45 | \$ 45.00 |
| WINGFIELD JACQUELYN L | 007-212-18-00014 | COLLEGE GATE EAST #1 BLK 1 LT 28 | 2020 | \$ 996.94 | \$ 127.98 | \$ 45.00 |
| WINNETT HERMELINDA | 007-012-13-00019 | COLLEGE HEIGHTS BLK 7 LT 4 | 2020 | \$ 1,759.59 | \$ 225.87 | \$ 45.00 |
| WINTERS DANIEL H | 016-163-28-00017 | DEERFIELD BLK 2 LT 26 | 2018 | \$ 2,993.00 | \$ 814.63 | \$ 140.00 |
| | | | 2019 | \$ 2,943.16 | \$ 697.82 | \$ 45.00 |
| | | | 2020 | \$ 3,078.00 | \$ 395.12 | \$ 45.00 |
| WIRLS DAVID C & PEPEK BARBARA | 001-164-22-00015 | ROMIG PARK BLK 1 LT 20 | 2020 | \$ 211.61 | \$ 0.85 | \$ 45.00 |
| WISEMORE THOMAS C & JOANN M | 002-133-64-00011 | THIRD ADDN TO TOWNSITE OF ANCHORAGE BLK 6C LTS 22 PTN & 23 PTN | 2020 | \$ 2,293.11 | \$ 294.37 | \$ 45.00 |
| WITHROW MAX A | 018-322-06-00013 | T12N R3W SEC 33 34 LT 208 | 2020 | \$ 10,081.63 | \$ 1,295.44 | \$ 45.00 |
| WITT GARY | 014-261-16-00016 | JOHN WELLS 1952 ADDITION BLK 5 LT 2 | 2020 | \$ 42.13 | \$ 5.22 | \$ 45.00 |
| WOLF GERALD REVOCABLE TRUST WOLF GERALD / TRUSTEE | 002-205-50-00016 | PEARL V SMITH BLK 6 LT 4 | 2019 | \$ 6,108.82 | \$ 1,240.85 | \$ 45.00 |
| | | | 2020 | \$ 6,410.79 | \$ 822.95 | \$ 45.00 |
| WOLF JOSEPH D & PATRICIA J | 014-076-79-00016 | CAMPBELL HEIGHTS BLK 3 LT 8C | 2020 | \$ 273.92 | \$ 5.96 | \$ 45.00 |
| WOLFE DAVID F G | 050-202-08-00012 | BLUEBERRY HILL BLK 4 LT 6 | 2020 | \$ 1,364.04 | \$ 175.10 | \$ 45.00 |
| WOODHEAD DALE W & BRENDA J | 012-323-16-00016 | NEWLAND BLK E LT 10 | 2020 | \$ 108.88 | \$ 0.93 | \$ 45.00 |
| WOODLAND SCOTT C & WOODLAND WILLIAM A 50% EACH | 001-253-44-00010 | CHEVRON TR-2 | 2020 | \$ 5,433.52 | \$ 673.24 | \$ 45.00 |

2021-036427-0

Page 106 of 114



| | | | | | | |
|-------------------------------------------------------------|------------------|---------------------------------------------------------------------------|------|-------------|-------------|----------|
| WOODLAND WILLIAM B & JUDY LYNN | 018-152-17-00011 | DENWOOD LT-1 | 2020 | \$ 4,336.57 | \$ 556.68 | \$ 45.00 |
| WOODRING WILLIAM G | 016-074-17-00217 | COMMODORE PARK BLK-1 LT-17 HILLSIDE VILLAGE PHASE 1 / UNIT 02-B1661 | 2020 | \$ 131.56 | \$ 2.86 | \$ 45.00 |
| WOODWARD JOHN SCOTT | 050-903-09-00013 | PARKVIEW TERRACE BLK-1 LT-9 | 2020 | \$ 2,349.58 | \$ 291.13 | \$ 45.00 |
| WOOLIVER JOAN TOD DEED | 015-234-60-00010 | T12N-R3W-SEC 23-SM PARCEL 18A & 19A | 2020 | \$ 217.01 | \$ 1.84 | \$ 45.00 |
| WOOTEN JASON | 003-198-21-00013 | FIREWEED MANOR BLK-1 LT-6 | 2020 | \$ 5,295.87 | \$ 679.81 | \$ 45.00 |
| WOOTEN TERRILL | 007-174-84-01115 | GIMMARRON TR-83-PTN SPICEWOOD / UNIT 9-K | 2020 | \$ 1,359.50 | \$ 162.01 | \$ 45.00 |
| WORTHEN TIM & DONNA FAMILY TRUST WORTHEN T J & D M TTEES | 012-382-10-00015 | CAMPBELL LAKE HEIGHTS #10 BLK-6 LT-8 | 2020 | \$ 448.96 | \$ 9.76 | \$ 45.00 |
| WORTHINGTON STEVEN S & DEBORAH M | 018-032-86-00010 | OCEANVIEW NORTH #3 BLK-16 LT-16 | 2020 | \$ 1,734.80 | \$ 214.95 | \$ 45.00 |
| WRIGHT EDWARD WAYNE | 004-132-48-00014 | THUNDERBIRD TERRACE #1 BLK 7 LT 34 | 2019 | \$ 2,961.81 | \$ 477.54 | |
| | | | 2020 | \$ 3,147.77 | \$ 404.08 | \$ 45.00 |
| WRIGHT PETER N | 006-224-24-00018 | INDIAN HILLS #3 BLK-7 LT-14 | 2020 | \$ 218.82 | \$ 4.65 | \$ 45.00 |
| WRIGLEY DEBORAH E | 005-121-24-00017 | COLLEGE GATE BLK-3 LT-20A | 2020 | \$ 3,523.46 | \$ 436.57 | \$ 45.00 |
| WYCHE LETITA S LIVING TRUST | 001-161-44-00312 | RAINBOW TR-0-18 BUTTECREST / UNIT 3 | 2020 | \$ 1,886.13 | \$ 242.12 | \$ 45.00 |
| WYETH SHAROLYN | 002-111-31-00015 | THIRD ADDN TO TOWNSITE OF ANCHORAGE BLK-2C LT-1 | 2020 | \$ 1,432.98 | \$ 183.96 | \$ 45.00 |
| WYNE SHEILA K | 010-023-12-00013 | WOODLAND PARK LT-21M | 2020 | \$ 68.74 | \$ 1.64 | \$ 45.00 |
| WYNE SHEILA K | 010-023-13-00011 | WOODLAND PARK LT-20M | 2020 | \$ 76.35 | \$ 1.82 | \$ 45.00 |
| WYNE SHEILA K | 010-023-14-00019 | WOODLAND PARK LT-19M | 2020 | \$ 103.46 | \$ 2.47 | \$ 45.00 |
| WYNE SHEILA K | 010-023-15-00016 | WOODLAND PARK LT-18M | 2020 | \$ 78.87 | \$ 1.77 | \$ 45.00 |
| YANG FUE T | 002-132-13-00010 | THIRD ADDN TO TOWNSITE OF ANCHORAGE BLK 18A LT 7A | 2019 | \$ 7,414.35 | \$ 1,506.04 | \$ 45.00 |
| | | | 2020 | \$ 7,804.44 | \$ 1,001.84 | \$ 45.00 |
| YATES ELLIS S HEIRS & DEVISEES OF THE K YATES OPAL | 051-053-11-00012 | LAKE HILL ACRES LT-5-W-80' | 2018 | \$ 177.70 | \$ 18.89 | |
| | | | 2019 | \$ 822.49 | \$ 167.07 | \$ 45.00 |
| | | | 2020 | \$ 859.46 | \$ 110.33 | \$ 45.00 |
| YATES OPAL K YATES ELLIS S HEIRS & DEVISEES OF THE | 051-053-11-00012 | LAKE HILL ACRES LT-5-W-80' | 2018 | \$ 177.70 | \$ 18.89 | |
| | | | 2019 | \$ 822.49 | \$ 167.07 | \$ 45.00 |
| | | | 2020 | \$ 859.46 | \$ 110.33 | \$ 45.00 |
| YEAGLE JACQUELINE & WILLIAM | 017-063-06-00014 | SOUTH HILLS BLK-2 LT-1 | 2020 | \$ 2,074.51 | \$ 266.21 | \$ 45.00 |
| YENNEY PATRICIA | 003-143-04-00015 | THIRD ADDN TO TOWNSITE OF ANCHORAGE BLK-25B LT-4-W50' | 2020 | \$ 1,173.91 | \$ 145.46 | \$ 45.00 |
| YENNEY PATRICIA | 003-143-05-00012 | THIRD ADDN TO TOWNSITE OF ANCHORAGE BLK-25B LT-4-E90' | 2020 | \$ 541.21 | \$ 67.06 | \$ 45.00 |
| YENNEY PATRICIA | 003-143-06-00010 | THIRD ADDN TO TOWNSITE OF ANCHORAGE BLK-25B LT-5 | 2020 | \$ 1,431.21 | \$ 177.33 | \$ 45.00 |
| YENNEY PATRICIA ANN | 003-143-03-00017 | THIRD ADDN TO TOWNSITE OF ANCHORAGE BLK-25B LT-3 | 2020 | \$ 716.49 | \$ 88.78 | \$ 45.00 |
| YERRINGTON SETH CLARK | 005-014-27-00017 | NELS KLEVEN BLK-4 LT-1-N3-W2 | 2020 | \$ 151.46 | \$ 1.29 | \$ 45.00 |



Publishes March 10, 17, 24, 31

YI OREAN J

2021 Property Tax Special Assessment Foreclosure

Anchorage Daily News

006-043-41-00016 T13N R3W SEC 13 SM
LT 35 SE PTN

2020 \$ 3,481.56 \$ 431.38 \$ 45.00

YI-TINA

015-534-28-00010 THE TERRACES PH 4
BLK 3 LT 101

2020 \$ 1,029.47 \$ 4.15 \$ 45.00

YOCKEY BEULAH M MIDDENDORF TRUST
YOCKEY BEULAH M MIDDENDORF/TFE

014-131-06-00012 O'BRIEN
BLK 5 LT 6

2020 \$ 2,911.28 \$ 360.72 \$ 45.00

YOO KYOUNG MI &
SOUN SANG

002-162-39-00013 THIRD ADDN TO TOWNSITE OF ANCHORAGE
BLK 278 LT 2

2020 \$ 3,704.72 \$ 459.03 \$ 45.00

YOUNG CARLOS G

050-222-09-00018 EAGLE RIVER VALLEY RANCHETTES
LT 15D

2020 \$ 4,713.51 \$ 605.07 \$ 45.00

YOUNG CARLOS G

050-222-21-00013 EAGLE RIVER VALLEY RANCHETTES
LT 15B

2020 \$ 1,524.02 \$ 195.63 \$ 45.00

YOUNG CHRISTOPHER & YOKO

012-146-74-00012 WINDSOR VILLAGE #1
BLK 6 LT 2

2020 \$ 1,224.37 \$ 157.17 \$ 45.00

YOUNG CURTIS JR &
CROSS YOUNG TANGELLA L

007-114-44-00018 CHUGACH FOOTHILLS #8
BLK 8 LT 11A

2020 \$ 428.20 \$ 54.96 \$ 45.00

YOUNG HERBERT DAVID &
YOUNG CHARLOTTE LEAHA 50% EACH

005-027-35-00012 FAIRVIEW
BLK 10 LT 21

2020 \$ 1,339.79 \$ 166.00 \$ 45.00

YUN SOKIN

013-051-59-00012 BELLA VISTA #1
LT 14A

2020 \$ 375.82 \$ 46.56 \$ 45.00

ZAKURDAEW MCKINLEY &
ZAKURDAEW LIDA 50% EACH

018-063-45-00011 OCEANVIEW #4
BLK 8 LT 11

2020 \$ 4,570.83 \$ 586.74 \$ 45.00

ZELLERS FRANK

050-792-16-00015 RIVER VIEW ESTATES
BLK 5 LT 17

2019 \$ 7,832.46 \$ 1,590.94 \$ 45.00
2020 \$ 8,236.44 \$ 1,057.29 \$ 45.00

ZELLERS FRANK & MICHELLE

050-181-16-00011 DALE BRIGGS
BLK 1 LT 13

2020 \$ 6,173.54 \$ 792.49 \$ 45.00

ZELLERS FRANK & MICHELLE

050-181-25-00012 DALE BRIGGS
BLK 1 LT 22

2020 \$ 6,643.38 \$ 852.80 \$ 45.00

ZELLERS FRANK & MICHELLE

050-181-52-00016 DALE BRIGGS
BLK 1 LT 21A

2020 \$ 1,406.14 \$ 180.52 \$ 45.00

ZELLERS FRANK T & MICHELLE P

051-243-10-00011 BIRCH WOODS
LT 1

2020 \$ 769.06 \$ 95.29 \$ 45.00

ZELLERS FRANK T & MICHELLE P

051-243-14-00013 BIRCH WOODS
LT 5

2020 \$ 943.19 \$ 116.87 \$ 45.00

ZELLERS FRANK T & MICHELLE P

051-161-25-00013 AMYS
TR B

2018 \$ 1,139.16 \$ 310.06 \$ 170.00
2019 \$ 596.97 \$ 121.26 \$ 45.00
2020 \$ 620.46 \$ 79.64 \$ 45.00

ZIMMER RICHARD C & TERESA K

002-145-22-00013 SOUTH ADDN TO TOWNSITE OF ANCHORAGE
BLK 23C LT 9

2020 \$ 790.61 \$ 13.66 \$ 45.00

ZIMMERMAN HASANI C

004-133-02-02411 THUNDERBIRD TERRACE
TR 5A
BRAGAW SQUARE / UNIT 24

2018 \$ 2,758.48 \$ 750.80 \$ 140.00
2019 \$ 2,720.66 \$ 552.62 \$ 45.00
2020 \$ 2,759.94 \$ 354.29 \$ 45.00

24

ZOET CRAIG M
% O'BANION REAL ESTATE & RELOCATION
SERVICES LLC

012-353-52-00018 RAE ANN
BLK 4 LT 10A

2020 \$ 27.01 \$ 3.35 \$ 45.00

ZULLO JOSHUA S

006-042-19-01210 T13N R3W SEC 13
LT 1
ALPINE VILLAGE / UNIT K-A

2020 \$ 1,047.66 \$ 4.23 \$ 45.00

1002 W NORTHERN LIGHTS BLVD LLC

010-014-46-00813 FRANK DICKSON
BLK 2 LT 1A
1000 NORTHERN LIGHTS SQUARE / UNIT 8

2020 \$ 5,003.46 \$ 642.29 \$ 45.00

103 E 4TH AVE LT 8 LLC

002-096-23-00016 ORIGINAL TOWNSITE OF ANCHORAGE
BLK 117 LT 8

2020 \$ 3,401.19 \$ 436.61 \$ 45.00

11151 MOUNTAIN LAKE DRIVE LLC

015-333-02-00013 LAKE O THE HILLS EAST
BLK 1 LT 2

2020 \$ 19,408.51 \$ 2,491.44 \$ 45.00

1217 P ST LLC

001-084-59-00017 SOUTH ADDN TO TOWNSITE OF ANCHORAGE
BLK 26D LT 6A

2020 \$ 2,226.33 \$ 8.88 \$ 45.00



Publishes March 10, 17, 24, 31

2021 Property Tax Special Assessment Foreclosure

Anchorage Daily News

| | | |
|---------------------------------------------------------|--------------------------------------------------------------------------|-----------------------------------------------------------------------------------------------------------------------------|
| 151 WEST 92ND AVENUE LLC | 012-325-07-00010 KING BLK 1 LT 7 | 2020 \$ 8,467.92 \$ 1,087.02 \$ 45.00 |
| 151 WEST 92ND AVENUE LLC | 012-325-08-00018 KING BLK 1 LT 6 | 2020 \$ 19,772.73 \$ 2,538.20 \$ 45.00 |
| 2830 C STREET LLC | 009-026-46-00016 BLUEBERRY LAKE BLK 5 LT 3 | 2020 \$ 1,935.89 \$ 16.45 \$ 45.00 |
| 3601 LLC | 009-072-07-00013 SPRINGER BLK 1 LT 1 | 2020 \$ 574.48 \$ 12.49 \$ 45.00 |
| 429 INDUSTRIAL WAY LLC | 004-072-04-00015 ALASKA INDUSTRIAL BLK 3 LT 7A | 2020 \$ 12,597.57 \$ 1,560.89 \$ 45.00 |
| 44114 LLC | 006-151-28-00113 TOWNE EAST BLK 2 LT 3 TOWNE EAST COMMONS / UNIT 5 | 2020 \$ 3,816.72 \$ 489.95 \$ 45.00 |
| 6135 MIKE STREET LLC & 6235 NIELSEN WAY LLC 50% EACH | 012-012-13-00012 WESTGATE PARK BLK 3 LT 7 | 2018 \$ 3,537.48 \$ 962.82 \$ 140.00 2019 \$ 3,533.76 \$ 717.78 \$ 45.00 2020 \$ 3,732.93 \$ 479.19 \$ 45.00 |
| 6135 MIKE STREET LLC & 6235 NIELSEN WAY LLC 50% EACH | 012-012-15-00017 WESTGATE PARK BLK 3 LT 9 | 2018 \$ 12,191.76 \$ 3,318.35 \$ 140.00 2019 \$ 12,518.67 \$ 2,542.83 \$ 45.00 2020 \$ 13,071.24 \$ 1,677.92 \$ 45.00 |
| 8801 OLD SEWARD LLC | 014-281-18-00010 MADIGAN PLACE COMMERCIAL TR A 1 FRAG LT K 2A | 2020 \$ 396.99 \$ 49.19 \$ 45.00 |



Page 109 of 114
2021 - 036427 - 0

DOWNTOWN IMPROVEMENT DISTRICT ASSESSMENT

| Name | Parcel Account # | Legal Description | Year | Principal | Pen & Int | Cost |
|------------------------------------------------------------------------------|------------------|----------------------------------------------------------------------------------------------|----------------------|-------------------------------------|----------------------------------|-----------------------------------|
| ALASKA ANVIL INCORPORATED | 002-107-38-00017 | ORIGINAL TOWNSITE OF ANCHORAGE BLK 17 LT 11B | 2020 | \$ 7,224.30 | \$ 817.10 | \$ 45.00 |
| AMSDEN MATTHEW ERIN | 001-052-34-02112 | ORIGINAL TOWNSITE OF ANCHORAGE BLK 64 LT 1A KNIK ARMS / UNIT 303 | 2018 2019 2020 | \$ 198.60 \$ 178.80 \$ 183.45 | \$ 50.13 \$ 31.30 \$ 20.75 | \$ 140.00 \$ 45.00 \$ 45.00 |
| ARWINE JAMES E & KATHRYN | 002-107-06-00412 | ORIGINAL TOWNSITE OF ANCHORAGE BLK 17 LT 9A TURNAGAIN ARMS / UNIT 4 | 2020 | \$ 138.00 | \$ 15.61 | \$ 45.00 |
| ARWINE JAMES E & KATHRYN | 002-107-06-00214 | ORIGINAL TOWNSITE OF ANCHORAGE BLK 17 LT 9A TURNAGAIN ARMS / UNIT 2 | 2020 | \$ 167.55 | \$ 18.96 | \$ 45.00 |
| BAXTER LUKE R | 002-125-02-02211 | ORIGINAL TOWNSITE OF ANCHORAGE BLK 111 LT 7A THE FOUNTAINS / UNIT 204 | 2019 2020 | \$ 229.35 \$ 266.70 | \$ 40.16 \$ 30.16 | \$ 45.00 \$ 45.00 |
| BLOMFIELD ELISE | 002-096-24-00014 | ORIGINAL TOWNSITE OF ANCHORAGE BLK 117 LT 7 | 2020 | \$ 313.20 | \$ 35.42 | \$ 45.00 |
| BONNAR MARY C | 002-125-02-02310 | ORIGINAL TOWNSITE OF ANCHORAGE BLK 111 LT 7A THE FOUNTAINS / UNIT 205 | 2020 | \$ 208.20 | \$ 23.55 | \$ 45.00 |
| BRATSLAVSKY REVOC TRUST 2018 BRATSLAVSKY ROMAN & TANYA G / CO-TRUSTEES | 002-084-67-02213 | ORIGINAL TOWNSITE OF ANCHORAGE BLK 119 LT 4A BOARDWALK / UNIT 304 | 2020 | \$ 233.55 | \$ 26.42 | \$ 45.00 |
| BROWN JESSICA M & JANZEN DAVID J 50% EACH | 001-052-34-01212 | ORIGINAL TOWNSITE OF ANCHORAGE BLK 64 LT 1A KNIK ARMS / UNIT 304 | 2020 | \$ 193.80 | \$ 21.02 | \$ 45.00 |
| BUTT SHAHID I | 002-125-02-02012 | ORIGINAL TOWNSITE OF ANCHORAGE BLK 111 LT 7A THE FOUNTAINS / UNIT 202 | 2020 | \$ 270.75 | \$ 30.63 | \$ 45.00 |
| CAI LLC | 002-092-21-00017 | EAST ADDN TO TOWNSITE OF ANCHORAGE BLK 25A ACRE LT 5 PTN (555' OF ACRE LT 5 LESS 610') | 2020 | \$ 1,360.35 | \$ 152.87 | \$ 45.00 |
| CAI LLC | 002-092-22-00015 | EAST ADDN TO TOWNSITE OF ANCHORAGE BLK 25A ACRE LT 5 PTN (W90' OF 555' OF N110') | 2020 | \$ 151.60 | \$ 17.14 | \$ 45.00 |
| CAI LLC | 002-092-59-00019 | EAST ADDN TO TOWNSITE OF ANCHORAGE BLK 25B LT 3A | 2020 | \$ 552.45 | \$ 62.49 | \$ 45.00 |
| CAI LLC | 002-092-64-00019 | EAST ADDN TO TOWNSITE OF ANCHORAGE BLK 25B LTS 5, 6 & 7B | 2020 | \$ 2,713.95 | \$ 306.96 | \$ 45.00 |
| CHINN DOUGLAS D | 002-125-22-00015 | ORIGINAL TOWNSITE OF ANCHORAGE BLK 111 LT 2 | 2020 | \$ 704.70 | \$ 79.70 | \$ 45.00 |
| CHINN DOUGLAS D | 002-125-16-00819 | ORIGINAL TOWNSITE OF ANCHORAGE BLK 110 LT 2 600 BARROW / UNIT 5 | 2020 | \$ 585.75 | \$ 66.26 | \$ 45.00 |
| COPPER WHALE INN LLC | 001-032-38-00010 | L STREET SLIDE REPLAT BLK 36 LT 6A | 2020 | \$ 2,034.00 | \$ 230.05 | \$ 45.00 |
| CORDOVA DEVELOPMENT CO INC | 002-107-08-00012 | ORIGINAL TOWNSITE OF ANCHORAGE BLK 17 LT 7A | 2020 | \$ 1,308.15 | \$ 147.96 | \$ 45.00 |
| CORDOVA DEVELOPMENT COMPANY INC | 002-107-07-00014 | ORIGINAL TOWNSITE OF ANCHORAGE BLK 17 LT 8A | 2020 | \$ 923.40 | \$ 104.44 | \$ 45.00 |
| CURZIE NORTH INVESTMENTS LLC | 002-125-06-00018 | ORIGINAL TOWNSITE OF ANCHORAGE BLK 110 LT 10 | 2020 | \$ 1,127.70 | \$ 127.55 | \$ 45.00 |
| CURZIE NORTH INVESTMENTS LLC | 002-125-07-00016 | ORIGINAL TOWNSITE OF ANCHORAGE BLK 110 LT 9 | 2020 | \$ 339.15 | \$ 38.36 | \$ 45.00 |
| DALLON PROPERTIES LLC | 002-112-72-00018 | ORIGINAL TOWNSITE OF ANCHORAGE BLK 71 LT 11A | 2020 | \$ 2,399.25 | \$ 271.37 | \$ 45.00 |
| DONAHUE CLAIRE A | 001-052-34-01015 | ORIGINAL TOWNSITE OF ANCHORAGE BLK 64 LT 1A KNIK ARMS / UNIT 202 | 2020 | \$ 192.45 | \$ 21.77 | \$ 45.00 |

2021-036427-0

Page 110 of 114



| | | | | | | |
|----------------------------------------------------------------------------------------|------------------|-----------------------------------------------------------------------------|----------------------|-------------------------------------------|-----------------------------------------|-----------------------------------|
| DREYER THOMAS H FAMILY TRUST DREYER THOMAS H / TRUSTEE | 002-124-29-00012 | ORIGINAL TOWNSITE OF ANCHORAGE BLK 109 LT 3 | 2020 | \$ 576.76 | \$ 65.24 | \$ 45.00 |
| EGGLESTON KENNETH W | 001-052-24-02518 | ORIGINAL TOWNSITE OF ANCHORAGE BLK 64 LT 1A KNIK ARMS / UNIT 307 | 2020 | \$ 208.65 | \$ 23.60 | \$ 45.00 |
| EIGHTH & F LLC | 002-113-22-00011 | ORIGINAL TOWNSITE OF ANCHORAGE BLK 101 LT 4A | 2020 | \$ 4,705.80 | \$ 532.24 | \$ 45.00 |
| ELGRADO BUILDING LLC | 002-104-47-00017 | ORIGINAL TOWNSITE OF ANCHORAGE BLK 22 LT 10 & 11 | 2020 | \$ 1,600.65 | \$ 181.04 | \$ 45.00 |
| FOLAND RICHARD L | 001-054-06-00011 | ORIGINAL TOWNSITE OF ANCHORAGE BLK 98 LT 7 & 70 | 2020 | \$ 241.10 | \$ 38.58 | \$ 45.00 |
| FOLAND ROBERT E & MARJORIE J REVOCABLE TRUST | 002-102-16-00016 | ORIGINAL TOWNSITE OF ANCHORAGE BLK 47 LT 8 | 2020 | \$ 1,014.45 | \$ 114.74 | \$ 45.00 |
| FOURTH & GAMBELL LLC | 002-092-55-00017 | EAST ADDN TO TOWNSITE OF ANCHORAGE BLK 25B LT 1A | 2020 | \$ 3,611.10 | \$ 408.43 | \$ 45.00 |
| GLAD HUS LLC | 002-102-15-00018 | ORIGINAL TOWNSITE OF ANCHORAGE BLK 47 LT 7 | 2019 2020 | \$ 144.58 \$ 1,037.40 | \$ 5.08 \$ 117.33 | \$ 45.00 |
| GUMPERT KARELLA A | 002-107-06-01311 | ORIGINAL TOWNSITE OF ANCHORAGE BLK 17 LT 9A TURNAGAIN ARMS / UNIT 106 | 2019 2020 | \$ 136.35 \$ 142.65 | \$ 23.88 \$ 16.14 | \$ 45.00 |
| HERNANDEZ HIRAM G JR | 002-125-02-02419 | ORIGINAL TOWNSITE OF ANCHORAGE BLK 111 LT 7A THE FOUNTAINS / UNIT 206 | 2020 | \$ 210.30 | \$ 23.79 | \$ 45.00 |
| HIGHPORT LLC | 001-035-44-00011 | ORIGINAL TOWNSITE OF ANCHORAGE BLK 13 LT 5A | 2018 2019 2020 | \$ 580.05 \$ 580.05 \$ 591.75 | \$ 146.43 \$ 101.56 \$ 66.93 | \$ 140.00 \$ 45.00 \$ 45.00 |
| HOGERHEIDE FAMILY LIVING TRUST SANDVIK C L & REDICK K A & HUTCHINGS C S/TRUSTEES | 002-107-06-04513 | ORIGINAL TOWNSITE OF ANCHORAGE BLK 17 LT 9A TURNAGAIN ARMS / UNIT 407 | 2020 | \$ 148.05 | \$ 16.75 | \$ 45.00 |
| JACKSON FORREST | 002-091-22-00019 | EAST ADDN TO TOWNSITE OF ANCHORAGE BLK 18 LT 4 | 2020 | \$ 217.05 | \$ 24.55 | \$ 45.00 |
| JACKSON FORREST | 002-091-45-00010 | EAST ADDN TO TOWNSITE OF ANCHORAGE BLK 18 LTS 5,6 | 2020 | \$ 1,280.70 | \$ 144.85 | \$ 45.00 |
| JBG MEMORIAL LLC | 002-096-76-00014 | MCKAY LT A1 | 2018 2019 2020 | \$ 7,360.05 \$ 7,386.30 \$ 7,303.95 | \$ 1,857.93 \$ 1,293.20 \$ 826.11 | \$ 140.00 \$ 45.00 \$ 45.00 |
| KARMUN SKYE V | 002-084-67-03013 | ORIGINAL TOWNSITE OF ANCHORAGE BLK 119 LT 4A BOARDWALK / UNIT 312 | 2018 2019 2020 | \$ 299.10 \$ 284.40 \$ 295.20 | \$ 75.51 \$ 49.79 \$ 33.39 | \$ 140.00 \$ 45.00 \$ 45.00 |
| LA CABANA MEXICAN RESTAURANT INC | 002-085-40-00012 | EAST ADDN TO TOWNSITE OF ANCHORAGE BLK 21 LT 6 | 2020 | \$ 30.96 | \$ 0.41 | \$ 45.00 |
| LA CABANA MEXICAN RESTAURANT INC | 002-085-41-00010 | EAST ADDN TO TOWNSITE OF ANCHORAGE BLK 21 LT 5 | 2020 | \$ 88.22 | \$ 1.16 | \$ 45.00 |
| LA MEXICANA INC | 001-034-78-00012 | ORIGINAL TOWNSITE OF ANCHORAGE BLK 55 LT 12A, 10 E5' OF N75' | 2020 | \$ 247.35 | \$ 3.24 | \$ 45.00 |
| LEYDON ROSEANNE M | 002-093-54-00018 | EAST ADDN TO TOWNSITE OF ANCHORAGE BLK 25A LTS 27 & 28 | 2020 | \$ 510.90 | \$ 57.78 | \$ 45.00 |
| LEYDON ROSEANNE M | 002-092-69-00018 | EAST ADDN TO TOWNSITE OF ANCHORAGE BLK 25B LTS 7 & 8 | 2019 2020 | \$ 402.30 \$ 409.20 | \$ 70.44 \$ 46.28 | \$ 45.00 \$ 45.00 |
| LEYDON ROSEANNE M | 002-093-11-00018 | EAST ADDN TO TOWNSITE OF ANCHORAGE BLK 25A LT 26 | 2020 | \$ 220.05 | \$ 24.89 | \$ 45.00 |
| MATSON THOMAS E & JOANNE E | 002-125-02-05115 | ORIGINAL TOWNSITE OF ANCHORAGE BLK 111 LT 7A THE FOUNTAINS / UNIT 314 | 2020 | \$ 270.60 | \$ 30.61 | \$ 45.00 |
| MCKAY JAMES A | 002-125-02-02112 | ORIGINAL TOWNSITE OF ANCHORAGE BLK 111 LT 7A THE FOUNTAINS / UNIT 203 | 2020 | \$ 269.40 | \$ 30.47 | \$ 45.00 |



| | | | | | | |
|----------------------------------------------|------------------|-----------------------------------------------------------------------------|------|-------------|-----------|-----------|
| MENESES BENJAMIN III | 002-107-06-04414 | ORIGINAL TOWNSITE OF ANCHORAGE BLK 17 LT 9A TURNAGAIN ARMS / UNIT 406 | 2020 | \$ 143.55 | \$ 16.24 | \$ 45.00 |
| MEYER ALFRED FRANCIS & MARGARET MARY | 002-103-48-00017 | ORIGINAL TOWNSITE OF ANCHORAGE BLK 46 LT 1 | 2020 | \$ 63.33 | \$ 0.83 | \$ 45.00 |
| MEYER ALFRED FRANCIS & MARGARET MARY | 002-103-47-00019 | ORIGINAL TOWNSITE OF ANCHORAGE BLK 46 LT 2 | 2020 | \$ 63.56 | \$ 0.83 | \$ 45.00 |
| MILLICAN MARG J | 002-107-06-05936 | ORIGINAL TOWNSITE OF ANCHORAGE BLK 17 LT 9A TURNAGAIN ARMS / UNIT 510 | 2020 | \$ 20.52 | \$ 0.27 | \$ 45.00 |
| NAKAMOTO WESLEY M & HENDREN BRET 50% EACH | 001-053-26-00011 | ORIGINAL TOWNSITE OF ANCHORAGE BLK 96 LT 4 | 2019 | \$ 1,167.75 | \$ 204.46 | \$ 45.00 |
| | | | 2020 | \$ 1,175.55 | \$ 132.96 | \$ 45.00 |
| OLDHAM DONALD E & ETHANN C | 002-095-15-00014 | ORIGINAL TOWNSITE OF ANCHORAGE BLK 115 LT 10 | 2018 | \$ 721.20 | \$ 182.06 | \$ 140.00 |
| | | | 2019 | \$ 683.25 | \$ 119.63 | \$ 45.00 |
| | | | 2020 | \$ 689.70 | \$ 78.01 | \$ 45.00 |
| OSOWSKI SHANE J | 002-083-75-00014 | EAST ADDN TO TOWNSITE OF ANCHORAGE BLK 37 LT 4 N2 | 2018 | \$ 27.15 | \$ 6.86 | \$ 140.00 |
| | | | 2019 | \$ 27.15 | \$ 4.76 | \$ 45.00 |
| | | | 2020 | \$ 27.75 | \$ 3.14 | \$ 45.00 |
| OSOWSKI SHANE J | 002-083-74-00017 | EAST ADDN TO TOWNSITE OF ANCHORAGE BLK 37 LT 5 | 2018 | \$ 244.20 | \$ 61.65 | \$ 140.00 |
| | | | 2019 | \$ 235.65 | \$ 41.26 | \$ 45.00 |
| | | | 2020 | \$ 238.05 | \$ 26.93 | \$ 45.00 |
| OTTO ENTERPRISES LLC | 002-096-73-00011 | MCKAY LT C1 | 2019 | \$ 685.80 | \$ 120.07 | \$ 45.00 |
| | | | 2020 | \$ 699.60 | \$ 79.13 | \$ 45.00 |
| PEARCE PARIS W & DEBRA A | 002-122-10-00017 | EAST ADDN TO TOWNSITE OF ANCHORAGE BLK 16 LT 16 | 2020 | \$ 214.66 | \$ 24.28 | \$ 45.00 |
| READER CHARLES M & MARIE L | 002-107-06-01014 | ORIGINAL TOWNSITE OF ANCHORAGE BLK 17 LT 9A TURNAGAIN ARMS / UNIT 103 | 2020 | \$ 186.15 | \$ 21.06 | \$ 45.00 |
| ROSS CHARLES | 002-125-02-01619 | ORIGINAL TOWNSITE OF ANCHORAGE BLK 111 LT 7A THE FOUNTAINS / UNIT 117 | 2019 | \$ 146.85 | \$ 25.72 | \$ 45.00 |
| | | | 2020 | \$ 160.95 | \$ 18.21 | \$ 45.00 |
| SAND CREEK PROPERTIES LLC | 002-093-19-00011 | EAST ADDN TO TOWNSITE OF ANCHORAGE BLK 25A LT 18 | 2020 | \$ 189.00 | \$ 21.28 | \$ 45.00 |
| SAND CREEK PROPERTIES LLC | 002-093-20-00019 | EAST ADDN TO TOWNSITE OF ANCHORAGE BLK 25A LT 17 | 2020 | \$ 425.70 | \$ 48.15 | \$ 45.00 |
| SCOWNER PROPERTIES LLC | 001-054-40-00010 | ORIGINAL TOWNSITE OF ANCHORAGE BLK 83 LT 7 | 2020 | \$ 1,102.65 | \$ 124.72 | \$ 45.00 |
| SLE OF ALASKA LLC | 002-122-01-00016 | EAST ADDN TO TOWNSITE OF ANCHORAGE BLK 16 LT 9 S36' | 2020 | \$ 147.60 | \$ 16.69 | \$ 45.00 |
| SOKATIS CHARLIE A | 002-125-02-04118 | ORIGINAL TOWNSITE OF ANCHORAGE BLK 111 LT 7A THE FOUNTAINS / UNIT 204 | 2020 | \$ 264.46 | \$ 29.92 | \$ 45.00 |
| SPRAGUE CAROLYN | 002-125-02-03011 | ORIGINAL TOWNSITE OF ANCHORAGE BLK 111 LT 7A THE FOUNTAINS / UNIT 212 | 2020 | \$ 30.78 | \$ 0.27 | \$ 45.00 |
| STRINGFELLOW 540 LLC | 001-032-43-00010 | ORIGINAL TOWNSITE OF ANCHORAGE BLK 57 LT 5B | 2020 | \$ 3,604.80 | \$ 407.72 | \$ 45.00 |
| STRINGFELLOW 811 LLC | 001-054-31-00019 | ORIGINAL TOWNSITE OF ANCHORAGE BLK 82 LT 11 | 2019 | \$ 56.60 | \$ 3.20 | |
| | | | 2020 | \$ 846.36 | \$ 107.04 | \$ 45.00 |
| TIPER ANCHORAGE LLC | 002-091-13-00017 | EAST ADDN TO TOWNSITE OF ANCHORAGE BLK 18 LT 3 | 2020 | \$ 438.15 | \$ 49.56 | \$ 45.00 |
| TIPER ANCHORAGE LLC | 002-091-24-00015 | EAST ADDN TO TOWNSITE OF ANCHORAGE BLK 18 LT 2 | 2020 | \$ 523.05 | \$ 59.16 | \$ 45.00 |
| WANG LUCIA | 002-122-04-00010 | EAST ADDN TO TOWNSITE OF ANCHORAGE BLK 16 LT 13 | 2020 | \$ 466.35 | \$ 52.75 | \$ 45.00 |
| WINDSOR TAMARA L | 002-107-06-03217 | ORIGINAL TOWNSITE OF ANCHORAGE BLK 17 LT 9A TURNAGAIN ARMS / UNIT 306 | 2020 | \$ 143.25 | \$ 16.21 | \$ 45.00 |



2021 Property Tax Special Assessment Foreclosures

Anchorage Daily News

YC ANCHORAGE HOTEL GROUP
LIMITED PARTNERSHIP

| | | | | | |
|------------------|------------------------------------------------|------|--------------|-------------|----------|
| 002-112-68-00016 | ORIGINAL TOWNSITE OF ANCHORAGE BLK 77 LT 7A | 2020 | \$ 11,806.50 | \$ 1,335.36 | \$ 45.00 |
|------------------|------------------------------------------------|------|--------------|-------------|----------|

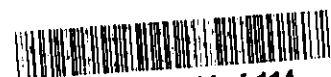
103 E 4TH AVE LT 8 LLC

| | | | | | |
|------------------|------------------------------------------------|------|-----------|----------|----------|
| 002-096-23-00016 | ORIGINAL TOWNSITE OF ANCHORAGE BLK 117 LT 8 | 2020 | \$ 298.35 | \$ 33.75 | \$ 45.00 |
|------------------|------------------------------------------------|------|-----------|----------|----------|



ANCHORAGE WASTE AND WASTEWATER UTILITY SPECIAL ASSESSMENTS

| Name | Parcel Account # | Legal Description | Year | Principal | Pen & Int | Cost | Type |
|----------------------------------------------|------------------|------------------------------------------|------|-----------|-------------|-----------|----------|
| ATSS INC | 012-381-20-00016 | WILLIAM LLOYD TR 8 LT 1 | 2020 | \$ 506.15 | \$ 244.49 | \$ 45.00 | Road |
| | | | 2019 | \$ 493.24 | \$ 338.54 | \$ 45.00 | |
| | | | 2018 | \$ 480.66 | \$ 446.16 | \$ 140.00 | |
| ATSS INC | 012-381-21-00014 | WILLIAM LLOYD TR 8 LT 2 | 2020 | \$ 454.35 | \$ 309.43 | \$ 45.00 | Road |
| | | | 2019 | \$ 442.76 | \$ 403.08 | \$ 45.00 | |
| | | | 2018 | \$ 431.46 | \$ 510.70 | \$ 140.00 | |
| BRILEY EDYTH M & CHAD W | 012-411-13-00016 | CAMPBELL LAKE HEIGHTS #1 LT 10 | 2020 | \$ 435.39 | \$ 368.51 | \$ 45.00 | Sediment |
| BROWER GREGORY C | 012-383-23-00016 | CAMPBELL LAKE HEIGHTS #10 BLK 1 LT 14 | 2020 | \$ 337.13 | \$ 278.05 | \$ 45.00 | Road |
| | | | 2019 | \$ 327.43 | \$ 337.90 | \$ 45.00 | |
| CROWE TALMADGE LAYNE JR & COUNTS WYND | 012-412-02-00017 | CAMPBELL LAKE HEIGHTS #10 BLK 4 LT 6 | 2020 | \$ 378.39 | \$ 301.65 | \$ 45.00 | Road |
| CROWE TALMADGE LAYNE JR & COUNTS WYND | 012-412-02-00017 | CAMPBELL LAKE HEIGHTS #10 BLK 4 LT 6 | 2020 | \$ 435.39 | \$ 368.51 | \$ 45.00 | Sediment |
| FRED MEYER STORES INC | 012-351-22-00015 | CAMPBELL CREEK GREENBELT #14 LT 110A | 2020 | \$ 284.55 | \$ 203.58 | \$ 45.00 | Sewer |
| | | | 2019 | \$ 273.21 | \$ 255.52 | \$ 45.00 | |
| FRED MEYER STORES INC | 012-351-22-00015 | CAMPBELL CREEK GREENBELT #14 LT 110A | 2020 | \$ 291.97 | \$ 363.16 | \$ 45.00 | Water |
| | | | 2019 | \$ 291.37 | \$ 416.92 | \$ 45.00 | |
| FRELIN JOSEF J | 012-472-42-00013 | CAMPBELL LAKE HEIGHTS BLK 1 LT 34 | 2020 | \$ 439.06 | \$ 364.84 | \$ 45.00 | Sediment |
| | | | 2019 | \$ 426.52 | \$ 442.50 | \$ 45.00 | |
| JARRETT DAVE & JENIA M | 012-383-55-00018 | HAYLOR LT 3 | 2020 | \$ 371.28 | \$ 295.07 | \$ 45.00 | Road |
| JOHNSON HOLLY | 012-422-12-00013 | CAMPBELL LAKE HEIGHTS #2 BLK 1 LT 13 | 2020 | \$ | \$ 64.60 | \$ 45.00 | Sediment |
| KNOX TROY | 042-091-28-00018 | ECHO HILLS BLK 1 LT 6 | 2020 | \$ 299.71 | \$ 285.37 | \$ 45.00 | Gas |
| | | | 2019 | \$ 508.19 | \$ 231.32 | \$ 45.00 | |
| LAUDON SCOTT & LISA J | 012-421-13-00015 | CAMPBELL LAKE HEIGHTS BLK 1 LT 5 | 2020 | \$ 435.80 | \$ 368.10 | \$ 45.00 | Sediment |
| MCKENNA MICHAEL ANDREW JR & ELENA MICHELE | 012-382-71-00019 | GLOE STRID LT 1 | 2020 | \$ 435.39 | \$ 368.51 | \$ 45.00 | Sediment |
| | | | 2019 | \$ 422.98 | \$ 446.04 | \$ 45.00 | |
| SAVANA JOHN J | 011-061-78-00014 | TANAINA VALLEY LT 3 | 2020 | \$ 317.87 | \$ 240.16 | \$ 45.00 | Water |
| UNITED PENTECOSTAL CHURCH OF EAGLE RIVER | 051-323-08-00016 | LAKE RIDGE TERRACE BLK 9 LT 7 | 2020 | \$ 585.36 | \$ 2,560.65 | \$ 45.00 | Water |
| WINN ROBERT L | 006-182-25-00015 | CHESTER VALLEY #6 BLK 2 LT 9 | 2020 | \$ 739.46 | \$ 432.76 | \$ 45.00 | Water |
| | | | 2019 | \$ 708.18 | \$ 576.52 | \$ 45.00 | |
| WINN ROBERT L | 006-182-25-00015 | CHESTER VALLEY #6 BLK 2 LT 9 | 2020 | \$ 725.56 | \$ 446.45 | \$ 45.00 | Sewer |
| | | | 2019 | \$ 692.12 | \$ 592.36 | \$ 45.00 | |



A
L
A
S
K
A

2022 – 021656 – 0

Recording District 301 Anchorage

CC

06/09/2022 08:36 AM

Page 1 of 77




Recording District: Anchorage
After Recording Return to: Municipality of Anchorage
PO Box 196650
Anchorage, AK 99519-6650
Real Estate Department
Attn: John Bruns

THIS COVER SHEET HAS BEEN ADDED TO THIS DOCUMENT
TO PROVIDE SPACE FOR THE RECORDING DATA. THIS
COVER SHEET APPEARS AS THE FIRST PAGE OF THE
DOCUMENT IN THE OFFICIAL PUBLIC RECORD.

DO NOT DETACH

Quincy H. Arms
Assistant Municipal Attorney
Email: courtdocs@muni.org



FILED in the Trial Courts
State of Alaska Third District

MAY 17 2022

Clerk of the Trial Courts
By _____ Deputy

IN THE SUPERIOR COURT FOR THE STATE OF ALASKA
THIRD JUDICIAL DISTRICT AT ANCHORAGE

In re: Municipality of Anchorage Annual
Foreclosure for Delinquent Real Property
Taxes and Special Assessments for the
Year 2021 and prior years.

Case No. 3AN-22-04985 CI

FINAL JUDGMENT AND DECREE OF FORECLOSURE

IT IS ORDERED, ADJUDGED AND DECREED that the Municipality of Anchorage shall have, except as provided below, a final judgment and decree foreclosing all liens on all delinquent taxes and special assessments, penalties, interest and costs, severally against the parcels subject to those liens as set forth in the revised foreclosure list attached as Exhibit A.

IT IS FURTHER ORDERED that the properties in the revised foreclosure list attached as Exhibit A where the Municipality has noted a timely objection was filed, payment of the delinquency was made, the property is subject to bankruptcy proceedings, or where the Municipality has made an administrative decision to remove a parcel from the foreclosure list, are not subject to this judgment and decree.

IT IS FURTHER ORDERED that for the parcels where the delinquencies were cleared in full by payment pursuant to AS 29.45.340, as noted by the Municipality on the revised foreclosure list attached as Exhibit A, this case against them is dismissed without prejudice.

I certify that this is a true and correct
copy of the original on file in my office.
ATTEST: Clerk of the Trial Courts
By: [Signature] Deputy
Date: 6/6/2022



Page 2 of 77

301-2022-021356-0

MAY 17 2022

MUNICIPALITY
OF
ANCHORAGE

OFFICE OF THE
MUNICIPAL
ATTORNEY

P.O. Box 196650
Anchorage, Alaska
99519-6650

Telephone: 343-4545
Facsimile: 343-4550



DATED:

June 2, 2012

Andrew Guidi

Hon. Andrew Guidi
Superior Court Judge

I certify that on 6/2/2012 a copy
of the above was mailed/faxed/handed to
each of the following at their address of record
[Signature]
Judicial Assistant

**MUNICIPALITY
OF
ANCHORAGE**

**OFFICE OF THE
MUNICIPAL
ATTORNEY**

P.O. Box 196650
Anchorage, Alaska
99519-6650

Telephone: 343-4545
Facsimile: 343-4550

Final Judgment and Decree of Foreclosure
Case No. 3AN-22-04985C1
Page 2 of 2



Page 3 of 77
301-2022-021656-0

FILED in the Trial Court
State of Alaska Third District

MAY 17 2022

Clerk of the Trial Courts
By _____ DeputyQuincy H. Arms
Assistant Municipal Attorney
Email: courtdocs@muni.org**IN THE SUPERIOR COURT FOR THE STATE OF ALASKA
THIRD JUDICIAL DISTRICT AT ANCHORAGE**In re: Municipality of Anchorage Annual
Foreclosure for Delinquent Real Property
Taxes and Special Assessments for the
Year 2021 and prior years.

Case No. 3AN-22-04985 CI

FINDINGS OF FACT AND CONCLUSIONS OF LAW

On March 9, 2022, the Municipality of Anchorage petitioned the court for a judgment and decree of foreclosure. More than 30 days have passed since the date of the last publication of the foreclosure list in the manner provided by law. Therefore, this court makes the following findings of fact and conclusions of law:

FINDINGS OF FACT

1. Petitioner is a home rule municipality organized and existing under the laws of the State of Alaska and is located in the Third Judicial District of the State of Alaska.
2. During the 2021 calendar year and prior years the Municipality levied real property taxes under AS 29.45.240 and Anchorage Municipal Code (AMC) Chapter 12.15; and special assessments under AS Chapter 29.46 and AMC Title 19.
3. On March 9, 2022, the Municipality filed a Petition for Judgment and Decree of Foreclosure. The petition included a foreclosure list, describing all parcels for which taxes and special assessments remained unpaid and delinquent for the year 2021 and prior years.

MUNICIPALITY
OF
ANCHORAGEOFFICE OF THE
MUNICIPAL
ATTORNEYP.O. Box 196650
Anchorage, Alaska
99519-6650Telephone: 343-4545
Facsimile: 343-4550

Page 4 of 77

301-2022-021656-0

4. The Municipality published the foreclosure list for four consecutive weeks in a newspaper of general circulation within the Municipality of Anchorage and mailed notices of the foreclosure proceedings to the last known owner of each property on the foreclosure list and to all holders of mortgages or other liens of record on the property requesting notice.

5. The Municipality has attached Exhibit A, a revised foreclosure list of parcels upon which the Municipality of Anchorage levied real property taxes and special assessments for the year 2021 and prior years and – except where noted that a timely objection was filed, payment of the delinquency was made, the property is subject to bankruptcy proceedings, or where the Municipality has made an administrative decision to remove a parcel from the foreclosure list – which are delinquent and remain unpaid as of May 6, 2022.

CONCLUSIONS OF LAW

1. This court has jurisdiction to adjudicate this case.
2. Publication and notice of this proceeding were made in accordance with all applicable laws.
3. All taxes and special assessments on the parcels of land appearing on the revised foreclosure list were lawfully assessed and levied for the year 2021 and prior years.
4. All unpaid taxes and special assessments against property appearing on the revised foreclosure list for the year 2022 and prior years are, except where noted, delinquent and penalty, interest, costs and attorney fees have accrued upon such property.

MUNICIPALITY
OF
ANCHORAGE

OFFICE OF THE
MUNICIPAL
ATTORNEY

P.O. Box 196650
Anchorage, Alaska
99519-6650

Telephone: 343-4545
Facsimile: 343-4550

Findings of Fact and Conclusion of Law
Case No. 3AN-22-04985CI
Page 2 of 3



Page 5 of 77
301 – 2022 – 021656 – 0

5. In accordance with Alaska Rule of Civil Procedure 41(a)(1), his case is dismissed without prejudice as against those properties on the revised foreclosure list (Exhibit A) where the Municipality has lined-out the property and noted payment of the delinquency was made.

6. In accordance with AS 29.45.380 and AS 29.45.390(a) the court may enter a judgment and decree of foreclosure against all property for which no objection was filed.

7. In accordance with AS 29.45.390(c), this judgment and decree of foreclosure hereby entered stops objections that could have been presented before judgment and decree of foreclosure.

8. Pursuant to Civil Rule 54(b) this court expressly determines there is no just reason for delay to enter judgment.

DATED: June 2, 2022

Andrew Guidi
Hon. Judge Andrew Guidi
Superior Court Judge

I certify that on 6/2/2022 a copy
of the above was mailed/mailed/handed to
each of the following at their address of record
[Signature]
Judicial Assistant

MUNICIPALITY
OF
ANCHORAGE

OFFICE OF THE
MUNICIPAL
ATTORNEY

P.O. Box 196650
Anchorage, Alaska
99519-6650

Telephone: 343-4545
Facsimile: 343-4550

Findings of Fact and Conclusion of Law
Case No. 3AN-22-04985C1
Page 3 of 3

I hereby certify that this is a true and correct
copy of the original on file in my office.
ATTEST:
Clerk of the Trial Courts at Anchorage
By: [Signature] 6/2/2022
Deputy Date



Page 6 of 77
301-2022-021656-0

Publishes March 9, 16, 23, 30

2022 Property Tax Special Assessment Foreclosure

Anchorage Daily News

| PROPERTY TAX | | | | | | |
|-----------------------------------------------------|------------------|----------------------------------------------------------------------------|--------------|--------------------------|--------------------------|---------------------|
| Name | Parcel Account # | Legal Description | Year | Principal | Pen & Int | Cost |
| ABBAS VINCENT & KIRI | 051-102-65-00013 | MATHIESON LT 3C | 2021 | \$1,249.46 | \$165.88 | \$45.00 |
| ABEGG PROPERTIES II LLC | 016-203-43-01117 | OCEAN-BREEZE LT 1 OCEAN-BREEZE / UNIT 15 | 2021 | \$2,538.12 | \$325.81 | \$45.00 |
| ACCESSIBLE COMMUNITY TRAVEL NELSON DARYL W/OWNER | 051-104-57-00016 | T15N R1W SEC 9 SM LT 69A | 2021 | \$787.95 | \$6.69 | \$45.00 |
| ACKERMAN WILLIAM J & BEVERLY J | 012-373-29-00014 | CAMPBELL TERRACE BLK 2 LT 6 | 2021 | \$2,339.00 | \$310.52 | \$45.00 |
| ACUNA LETICIA G & ACUNA ALBERTO G JR 50% EACH | 050-063-03-00019 | SCHROEDER EAST BLK 1 LT 21 | 2021 | \$4,666.62 | \$394.62 | \$45.00 |
| ADAMS MICHAEL A ESTATE OF THE | 006-141-04-00016 | ADAMSVILLE TR B | 2020 2021 | \$618.97 \$12,487.86 | \$109.23 \$1,657.88 | \$140.00 \$45.00 |
| ADAMS ROWENA M (TOD) | 006-041-49-00716 | SCANDIA LT 22H GRAND LARRY / UNIT A 07 | 2021 | \$1,663.24 | \$220.80 | \$45.00 |
| ADLER JOHN | 016-202-41-00016 | ELDON BLK 1 LT 9 | 2020 2021 | \$1,735.76 \$2,701.19 | \$45.24 \$358.60 | \$45.00 |
| AFF PROPERTIES INC | 010-511-28-00013 | SISTERHOOD PARK TR 3 | 2021 | \$67.09 | \$1.46 | \$45.00 |
| AHO TAYLOR & SCHOFIELD ALDRED 50% EACH | 051-361-20-00010 | FIRE LAKE BLK 3 LT 7A | 2021 | \$1,678.27 | \$189.59 | \$45.00 |
| AIR REAL ESTATE HOLDINGS LLC | 014-045-28-00018 | MURRAY BLK J LT 3A | 2021 | \$11,875.18 | \$106.55 | \$45.00 |
| AKPIK DEBORAH T | 006-176-32-00013 | C & G BLK 2 LT 9 | 2021 | \$5,147.66 | \$682.29 | \$45.00 |
| ALARCON DAVID | 051-042-37-00010 | DEER PARK BLK 1 LT 2 | 2021 | \$1,496.52 | \$192.11 | \$45.00 |
| ALASKA COMMUNITY REVITALIZATION LLC | 005-023-36-00019 | FAIRVIEW BLK 3 LT 13 | 2021 | \$20.30 | \$2.61 | \$45.00 |
| ALASKA NATIONAL INSURANCE CO | 012-141-50-00011 | WOODLAND LAKES UNIT #2 BLK 1 LT 8A | 2021 | \$4,415.67 | \$566.83 | \$45.00 |
| ALASKA NATIONAL INSURANCE CO | 012-141-53-00015 | WOODLAND LAKES UNIT #2 BLK 1 LT 2C | 2021 | \$791.69 | \$101.62 | \$45.00 |
| ALASKAN BOYS INCORPORATED | 015-281-52-00018 | SIEFKER #3 TR 5 LT 2 | 2021 | \$2,697.59 | \$358.14 | \$45.00 |
| ALBERT TYLER & OLIVIA SARA 50% EACH | 010-035-24-00012 | WOODLAND PARK LT 13T | 2021 | \$3,271.97 | \$420.02 | \$45.00 |
| ALBRYCE LLC & ANDERSON JACK B 50% EACH | 003-146-43-00016 | THIRD ADDITION TO THE TOWNSITE OF ANCHORAGE BLK 37 LT 5A | 2020 2021 | \$9,085.23 \$9,574.02 | \$1,584.53 \$1,271.05 | \$45.00 |
| ALEXANDER ADAM | 003-021-64-00215 | NORTHPOINTE BLUFF BLK 3 LT 5 TERRACES AT NORTHPOINTE BLUFF / UNIT 5B | 2021 | \$366.26 | \$47.02 | \$45.00 |



Page 7 of 77
301-2022-021656-0

Publishes March 9, 16, 23, 30

2022 Property Tax Special Assessment Foreclosure

Anchorage Daily News

| | | | | | | |
|------------------------------------------------------------------|------------------|----------------------------------------------------------------------------------------|------------------------------|----------------------------------------------|----------------------------------------------|--------------------------------------------|
| ALEXANDER SERENA | 003-081-64-00011 | FOURTH ADDITION TO THE TOWNSITE OF ANCHORAGE BLK 26D LT 12 N2,LT11 N2, LT 10A | 2020 2021 | \$14,117.76 \$14,752.97 | \$2,554.30 \$1,958.61 | \$139.77 \$45.00 |
| ALLELUYAH TRUST | 006-054-02-00015 | NEVILLA PARK LT 86 | 2021 | \$4,627.53 | \$614.35 | \$45.00 |
| ALLEN LEONCIA | 005-162-03-01310 | RUSSIAN JACK MANOR TR 2 ANCHORAGE MANORHOUSE / UNIT G11 | 2020 2021 | \$515.23 \$1,439.79 | \$19.14 \$191.15 | \$45.00 |
| ALLRIDGE VALERIE R | 016-203-12-00213 | GREGG BLK 2 LT 2 GOLDEN BIRCH #1 / UNIT 2 | 2019 2020 2021 | \$2,713.14 \$2,714.12 \$2,746.25 | \$693.71 \$491.07 \$364.59 | \$45.00 \$140.00 \$45.00 |
| ALYESKA CAPITAL LLC | 010-115-07-00017 | HERBERT LT 3A | 2020 2021 | \$13,834.73 \$6,921.48 | \$1,838.55 \$918.89 | \$200.00 \$45.00 |
| AMBRO CLIFFORD A | 051-492-27-00018 | WYNTER PARK #1 BLK 2 LT 26 | 2021 | \$2,214.67 | \$294.01 | \$45.00 |
| AMBRO CLIFFORD A | 008-051-37-00015 | PARKVIEW LT 1A | 2021 | \$5,396.99 | \$716.50 | \$45.00 |
| AMCHELL LLC | 014-032-29-00014 | DOWLING LT 29 | 2021 | \$72,597.17 | \$9,638.00 | \$45.00 |
| AMOUR CLARK NATHANIAL H & MCNEIL CARLY M 50% EACH | 003-161-18-00017 | ROGERS PARK BLK 2 LT 4 N518 | 2021 | \$910.01 | \$120.82 | \$45.00 |
| AMES JENNY REVOC LVC TRUST AMES JENNY / TRUSTEE | 010-085-16-00013 | BROOKSIDE LT 1550 | 2021 | \$737.76 | \$2.97 | \$45.00 |
| ANDERSON AIDEN | 002-131-23-00912 | THIRD ADDITION TO THE TOWNSITE OF ANCHORAGE BLK 17D LT 7A EAGLE TERRACE / UNIT 9 | 2021 | \$1,792.99 | \$238.03 | \$45.00 |
| ANDERSON CASSANDRA MARIE | 001-161-44-00213 | RAINBOW TR D-18 BUTTECREST / UNIT 2 | 2021 | \$72.30 | \$9.28 | \$45.00 |
| ANDERSON CURTIS L & CALLIE | 012-206-67-00016 | COLONIAL VILLAGE TOWNHOME LT 38 | 2020 2021 | \$4,268.16 \$4,425.71 | \$772.23 \$587.57 | \$131.39 \$45.00 |
| ANDERSON CURTIS L JR & MICHELLE C | 010-215-37-00012 | WILLOW CREST LT 68 | 2021 | \$5,878.12 | \$780.39 | \$45.00 |
| ANDERSON DAVID L | 051-312-38-00015 | T15N R2W SEC 25 5M LT 128A | 2018 2019 2020 2021 | \$603.34 \$707.52 \$735.36 \$770.88 | \$195.93 \$180.91 \$133.05 \$102.34 | \$140.00 \$45.00 \$140.00 \$45.00 |
| ANDERSON JOSEPH W 2016 FAMILY TRUST ANDERSON JOSEPH W/TRUSTEE | 012-493-07-00016 | LAUREL ACRES BLK 10 LT 7 | 2020 2021 | \$153.90 \$162.18 | \$27.86 \$21.53 | \$140.00 \$45.00 |
| ANDERSON JOSEPH W 2016 FAMILY TRUST ANDERSON JOSEPH W/TRUSTEE | 012-493-08-00014 | LAUREL ACRES BLK 10 LT 8 | 2020 2021 | \$153.90 \$162.18 | \$27.86 \$21.53 | \$140.00 \$45.00 |
| ANDERSON KIM | 005-056-20-00013 | VANOVER BLK 5 LT 12 | 2019 2020 2021 | \$4,395.93 \$3,789.36 \$4,059.90 | \$1,123.98 \$685.61 \$539.00 | \$45.00 \$140.00 \$45.00 |



Page 8 of 77
301-2022-021656-0

Publishes March 9, 16, 23, 30

2022 Property Tax Special Assessment Foreclosure

Anchorage Daily News

| | | | | | | |
|------------------------------------------------------------------------------|------------------|-------------------------------------------------------------|------------------------------|------------------------------------------------------|------------------------------------------------|--------------------------------------------|
| ANDERSON MELDREN W CREDIT SHELTER TRUST ANDERSON M & J & JOHNSON C/TTE | 003-146-03-00010 | THIRD ADDITION TO THE TOWNSITE OF ANCHORAGE BLK 37 LT 4 | 2019 2020 2021 | \$1,712.89 \$1,790.37 \$1,886.69 | \$368.43 \$323.93 \$250.48 | \$140.00 \$45.00 |
| ANDERSON PAULA M | 051-541-25-00016 | PETERS GATE BLK 1 LT 1 | 2018 2019 2020 2021 | \$1,356.43 \$1,401.07 \$1,444.40 \$1,499.68 | \$440.48 \$381.51 \$307.06 \$159.26 | \$140.00 \$45.00 \$140.00 \$45.00 |
| ANDERSON TODD | 051-492-15-00013 | WYNTER PARK #1 BLK 2 LT 14 | 2019 2020 2021 | \$131.10 \$1,561.41 \$1,625.28 | \$15.05 \$282.50 \$215.76 | \$45.00 \$140.00 \$45.00 |
| ANDREWS ANN | 051-061-28-00019 | EKLUTNA HEIGHTS #1 BLK 3 LT 4 | 2021 | \$1,467.64 | \$194.81 | \$45.00 |
| ANDREWYUK LAURA | 016-142-26-00015 | MESA VERDE BLK 2 LT 12 | 2019 2020 2021 | \$1,100.03 \$485.65 \$569.45 | \$4.44 \$87.86 \$75.59 | \$140.00 \$45.00 |
| ANNISKETT RITA & FOX LAMIE B 50% EACH | 016-285-55-00011 | CEDAR HOLLOW #1 BLK 4 LT 3501 | 2021 | \$129.27 | \$2.81 | \$45.00 |
| ANTHONY GRETCHEN & HEIM PATRICIA A 50% EACH | 020-561-37-00017 | RABBIT CREEK VIEW & HEIGHTS BLK 5H LT 31A | 2021 | \$576.53 | \$76.55 | \$45.00 |
| ANTIOCH CHURCH OF GOD IN CHRIST INC | 003-113-40-00012 | THIRD ADDITION TO THE TOWNSITE OF ANCHORAGE BLK 20D LT 8 | 2018 2019 2020 2021 | \$3,227.52 \$3,268.72 \$2,907.00 \$1,706.49 | \$1,048.10 \$835.76 \$525.96 \$226.55 | \$140.00 \$45.00 \$140.00 \$45.00 |
| ANTOINE DEXTER & ANDREA L | 006-281-02-00014 | COLLEGE GATE EAST #3 BLK 11 LT 9 | 2021 | \$5,474.47 | \$726.78 | \$45.00 |
| APPLESON JULIUS | 006-291-26-04311 | WONDER PARK LT C3 CONTEMPO 1 PHASE 3 VI-19C | 2019 2020 2021 | \$1,660.54 \$1,609.11 \$1,492.05 | \$424.58 \$291.14 \$198.08 | \$45.00 \$140.00 \$45.00 |
| ARENTS HEIDE DAGMARA | 075-181-40-00012 | ALYESKA BASIN #6 BLK 7 LT 14 | 2021 | \$5,777.11 | \$766.97 | \$45.00 |
| ARLON LLC | 014-291-90-00018 | MOOREHARD TR 38 LT 6 | 2021 | \$103.26 | \$2.93 | \$45.00 |
| ARMS ROBERT A | 007-231-73-00019 | CHUGACH FOOTHILLS BLK 2 LT 19 | 2021 | \$5,559.17 | \$738.04 | \$45.00 |
| AROUSA JOHN C | 005-044-11-00018 | LAWRENCE (1948) BLK 2 LT 12 | 2020 2021 | \$117.41 \$2,166.72 | \$4.89 \$287.66 | \$45.00 |
| AROUSA JOHN C | 006-151-19-00013 | WALDEC #1 TR C1 | 2019 2020 2021 | \$117.16 \$14,102.37 \$14,271.84 | \$5.13 \$2,551.52 \$1,894.72 | \$140.00 \$45.00 |
| ARRINGTON BLAKE | 010-062-11-00013 | SATELLITE PARK #1 BLK 2 LT 6A | 2018 2019 2020 2021 | \$1,538.18 \$3,276.90 \$3,416.58 \$3,643.64 | \$96.75 \$744.32 \$571.71 \$469.31 | \$45.00 \$45.00 \$140.00 \$45.00 |
| ARTEMENKO ARTYOM SERGEY | 021-022-39-00015 | T12N R2W SEC 30 5M W25W4NE4SE4 | 2021 | \$109.74 | \$14.57 | \$45.00 |



Page 9 of 77

301-2022-021556-0

Publishes March 9, 16, 23, 30

2022 Property Tax Special Assessment Foreclosure

Anchorage Daily News

| | | | | | | |
|----------------------------------------------------------------------------------------------|------------------|---------------------------------------------------------------------------|----------------------|----------------------------------------|--------------------------------------|---------------------------------|
| ARTEMENKO ARTYOM-SERGEY | 021-022-49-00014 | T12N R2W SEC 30 5M E2 SW 1 NE 4 SE 4 SE 4 | 2021 | \$109.74 | \$14.57 | \$45.00 |
| ARTZ-WESLEY J & ROWE-WARREN-A 50% EACH | 090-101-06-00012 | US SURVEY 6867 LT-2 T9N R3E SEC 24 5M | 2021 | \$20.50 | \$0.27 | \$45.00 |
| ARWINE JAMES E & KATHRYN | 002-107-06-00214 | ORIGINAL TOWNSITE OF ANCHORAGE BLK 17 LT 9A TURNAGAIN ARMS / UNIT 2 | 2020 2021 | \$1,910.07 \$2,020.04 | \$345.59 \$268.17 | \$140.00 \$45.00 |
| ARWINE JAMES E & KATHRYN | 002-107-06-00412 | ORIGINAL TOWNSITE OF ANCHORAGE BLK 17 LT 9A TURNAGAIN ARMS / UNIT 4 | 2020 2021 | \$1,573.20 \$1,601.97 | \$284.63 \$212.68 | \$140.00 \$45.00 |
| ASCENSION-ALASKA-LLC | 009-233-44-00014 | CAMPBELL PARK ACRES LT-17A | 2021 | \$7,272.87 | \$965.54 | \$45.00 |
| ASCENSION-ALASKA-LLC | 009-233-45-00011 | CAMPBELL PARK ACRES LT-17B | 2021 | \$6,680.01 | \$886.84 | \$45.00 |
| ATSS INC | 012-381-20-00016 | WILLIAM LLOYD TR 8 LT 1 | 2021 | \$5,591.60 | \$742.34 | \$45.00 |
| ATSS INC | 012-381-21-00014 | WILLIAM LLOYD TR 8 LT 2 | 2021 | \$4,710.42 | \$625.35 | \$45.00 |
| AUSTIN-LYLE-A | 010-122-01-00115 | LINTNER LT-34 NORTHWOOD / UNIT 1 | 2021 | \$1,663.24 | \$220.80 | \$45.00 |
| AVERY-SHARON-G | 006-291-31-01010 | WONDER PARK LT-C-2A CONTEMPO 1 PHASE 1 / UNIT 1-11B | 2021 | \$1,470.43 | \$195.22 | \$45.00 |
| AZEVEDO-DAWN & ALEXANDER | 076-031-03-00016 | RAVEN MOUNTAIN ESTATES #1 BLK-2 LT-3 | 2021 | \$30.00 | \$0.78 | \$45.00 |
| BABCOCK-CLIFFORD-G | 014-921-81-00019 | CHUGACH ESTATES BLK-1 LT-41A | 2021 | \$3,232.78 | \$429.19 | \$45.00 |
| BACON FRED ARTHUR | 018-092-32-00018 | T12N R3W SEC 27 5M LT 45 | 2020 2021 | \$2,210.79 \$2,348.96 | \$400.00 \$311.85 | \$140.00 \$45.00 |
| BAGDOL BRENDEN PETER & LITTLEDOG DEBORAH L | 078-271-04-00014 | HUNDRED HILLS 1ST ADDITION BLK 6 LT 1 | 2019 2020 2021 | \$6,104.40 \$6,395.83 \$4,229.68 | \$1,440.50 \$1,157.18 \$561.53 | \$140.00 \$140.00 \$45.00 |
| BAILEY GARY | 015-231-27-00015 | STRALEY LT 2 | 2021 | \$2,527.79 | \$335.58 | \$45.00 |
| BAILEY-VERNON JR LIVING TRUST | 014-151-55-00017 | TRANQUILITY HEIGHTS BLK-1 LT-5 | 2021 | \$540.60 | \$71.77 | \$45.00 |
| ESTATE OF VALORIE JEAN BAKER BRUNKHORST & BAKER DARRELL J & BAKER DANIEL J 33.33% EACH | 006-071-16-00019 | ELMRICH VILLAS #3 BLK 2 LT 15 | 2021 | \$1,370.74 | \$17.76 | \$45.00 |
| BAKER DEBRA R & SCHNEIDER MARLYS 50% EACH | 010-213-37-00017 | EVERGREEN BLK 3 LT 12 | 2019 2020 2021 | \$2,898.05 \$1,200.42 \$1,223.38 | \$95.15 \$217.19 \$162.42 | \$140.00 \$140.00 \$45.00 |



Page 10 of 77

301-2022-021656-0

Publishes March 9, 16, 23, 30

2022 Property Tax Special Assessment Foreclosure

Anchorage Daily News

| | | | | | | |
|--------------------------------------------------------------------------|------------------|-------------------------------------------------------------------|------|-------------|------------|----------|
| BAKER DEBRA R & SCHNEIDER MARLYS 50% EACH | 010-213-38-00015 | EVERGREEN BLK 3 LT 11 | 2019 | \$714.35 | \$31.27 | |
| | | | 2020 | \$1,504.80 | \$272.26 | \$140.00 |
| | | | 2021 | \$1,585.76 | \$210.52 | \$45.00 |
| BARENZ RALPH & AHO TAYLOR & SCHOFIELD ALDRED 33.33% EACH | 051-361-27-00015 | FIRE LAKE BLK 3 LT 9A | 2021 | \$4,104.56 | \$16.55 | \$45.00 |
| | | | | | | |
| BARNES KENNETH | 051-062-05-00015 | EKLUTNA HEIGHTS BLK 1 LT 2 E2 REM | 2021 | \$73.62 | \$1.92 | \$45.00 |
| | | | | | | |
| BARNEY PAUL | 014-212-13-00016 | SHADY ACRES BLK 1 LT 1 | 2021 | \$6,644.11 | \$442.48 | \$45.00 |
| | | | | | | |
| BARTELSON GARY G | 016-285-58-00015 | CEDAR HOLLOW #1 BLK 4 LT 34C1 | 2021 | \$4,216.68 | \$559.80 | \$45.00 |
| | | | | | | |
| BATES KYLE & MOLLY | 014-054-60-00013 | GALATEA ESTATES BLK 8 LT 6A | 2020 | \$10,937.16 | \$1,978.84 | \$140.00 |
| | | | 2021 | \$11,900.40 | \$1,579.90 | \$45.00 |
| BATKE MARY | 006-403-24-00117 | THE FOOTHILLS #2 BLK 4 LT 9 FOOTHILLS VIEW PHASE 1 / UNIT 1 | 2021 | \$1,321.19 | \$28.73 | \$45.00 |
| | | | | | | |
| BAUER DONALD CORAD & JENNIFER KAY | 010-231-18-00019 | CREST VIEW BLK A LT 10 | 2020 | \$126.77 | \$4.16 | |
| | | | 2021 | \$4,443.73 | \$589.96 | \$45.00 |
| BAUGH ANDREW L | 076-014-02-00014 | ALYESKA #1 BLK 11 LT 8 | 2021 | \$5,985.03 | \$794.57 | \$45.00 |
| | | | | | | |
| BAUGH ANDREW LAWRENCE | 090-101-02-00011 | US SURVEY 6867 LT 5 T9N R3E SEC 19 5M | 2021 | \$214.23 | \$28.43 | \$45.00 |
| | | | | | | |
| BAUGH ANDREW LAWRENCE | 090-101-04-00017 | US SURVEY 7010 LT 2 T9N R3E SEC 19 5M | 2021 | \$172.08 | \$22.85 | \$45.00 |
| | | | | | | |
| BDDM LLC | 010-105-16-00019 | SAND WILLHOLTH BLK 3 LT 1 | 2020 | \$320.45 | \$15.41 | \$95.00 |
| | | | 2021 | \$4,288.76 | \$569.38 | \$45.00 |
| BEACH DAVID R | 011-155-51-00010 | LAKERIDGE BLK 3 LT 12 | 2021 | \$2,459.73 | \$315.75 | \$45.00 |
| | | | | | | |
| BEAUDOIN BLAKE | 008-042-65-03712 | EDEN PARK #3 TR B CAMPBELL CREEK PARK / UNIT 31A | 2021 | \$660.73 | \$11.42 | \$45.00 |
| | | | | | | |
| BECK DAKOTA | 051-193-33-01711 | TUNDRA JEWEL RANCH LT 12A BEAR MOUNTAIN PHASE 1 / UNIT 208 | 2021 | \$599.03 | \$79.52 | \$45.00 |
| | | | | | | |
| BECK WAYNE 66.6% & BECK A 14.7% & BECK DONALD IRREVOCABLE TRUST 14.7% | 010-036-36-00014 | WOODLAND PARK LT 14U & LT 15U W2 | 2020 | \$2,871.32 | \$198.85 | |
| | | | 2021 | \$4,467.15 | \$562.36 | \$45.00 |
| BEECHCRAFT APARTMENTS LLC | 010-185-17-00019 | AERO ACRES BLK 2 LT 7 | 2021 | \$1,805.97 | \$15.34 | \$45.00 |
| | | | | | | |
| BELARDE THOMAS J & WENDY H | 012-174-12-00012 | PAPAGO PARK #1 BLK 1 LT 10 | 2020 | \$1,479.16 | \$267.62 | \$140.00 |
| | | | 2021 | \$1,668.66 | \$221.52 | \$45.00 |
| BELMUEDES-MANUEL EDWARD & BOBBIE JEAN | 051-171-06-00012 | T15N R1W SEC 18 5M LT 63 | 2021 | \$2,387.83 | \$306.39 | \$45.00 |
| | | | | | | |



Page 11 of 77

301 - 2022 - 021656 - 0

Publishes March 9, 16, 23, 30

2022 Property Tax Special Assessment Foreclosure

Anchorage Daily News

| | | | | | | |
|--------------------------------------------------------------|------------------|--------------------------------------------------------------------------------|----------------------|----------------------------------------|----------------------------------|---------------------|
| BENDISTIS BREANA LARAE | 012-311-21-00011 | NEWLAND BLK C LT 5 | 2020 2021 | \$2,626.56 \$2,762.46 | \$475.22 \$366.73 | \$140.00 \$45.00 |
| BENGAL FAMILY TRUST | 014-231-27-00016 | SPRUCE ACRES LT 2 | 2021 | \$1,077.59 | \$143.06 | \$45.00 |
| BENNET DANIELLE NICOLE | 013-024-20-04013 | THE WOODLANDS TR A1 THE WOODLANDS EAST PHASE 3 / UNIT 404 | 2021 | \$1,240.68 | \$159.27 | \$45.00 |
| BERNARDO CHRISTOPHER DANIEL | 006-302-61-00014 | CANFIELD LT 3 | 2021 | \$395.17 | \$50.73 | \$45.00 |
| BERTKE DUKE & REBECCA R | 017-371-02-00010 | KNIK HEIGHTS BLK F LT 2 | 2021 | \$8,952.48 | \$1,188.53 | \$45.00 |
| BETHEL NATIVE CORPORATION | 009-013-28-00013 | LAMPERT BLK 1 LT 9 | 2021 | \$2,539.01 | \$337.08 | \$45.00 |
| BETHEL NATIVE CORPORATION | 009-013-29-00011 | LAMPERT BLK 1 LT 10 | 2021 | \$2,539.01 | \$337.08 | \$45.00 |
| BETHEL NATIVE CORPORATION | 009-013-30-00019 | LAMPERT BLK 1 LT 11 | 2021 | \$2,546.22 | \$338.03 | \$45.00 |
| BETHKE MARTIN | 003-196-17-00015 | LAMPERT #4 BLK 2 LT 19A | 2020 2021 | \$4,194.92 \$6,052.91 | \$35.64 \$803.59 | \$45.00 |
| BHATTARAI EVA & SAROJ | 011-281-58-00019 | WESTPARK ADDN 2A BLK 4 LT 48 | 2021 | \$3,706.71 | \$475.82 | \$45.00 |
| BILLINGS RUTH ELMORA TRUST BILLINGS RUTH ELMORA / FTE | 010-143-63-00210 | BROADMOOR ESTATES WEST #5 BLK 2 LT 8 BROADMOOR TOWNHOMES WEST / UNIT 9-B | 2021 | \$6,842.19 | \$701.89 | \$45.00 |
| BIRGE THOMAS F | 003-196-03-00015 | LAMPERT #4 BLK 4 LT 3 | 2020 2021 | \$2,792.32 \$3,292.26 | \$381.59 \$437.08 | \$140.00 \$45.00 |
| BLACK JOSHUA R & JESSICA R | 006-122-13-00017 | MULDGON HEIGHTS BLK 2 LT 34 | 2021 | \$3,512.10 | \$450.84 | \$45.00 |
| BLACKBURN WANDA W REVOC TRUST BLACKBURN WANDA W / TRUSTEE | 051-193-11-00016 | TUNDRA JEWEL RANCH LT 6 | 2021 | \$3,260.20 | \$347.85 | \$45.00 |
| BLAYLOCK TROY L & ELISA | 010-342-33-00013 | SPERSTAD BLK B LT 22 | 2021 | \$585.30 | \$77.71 | \$45.00 |
| BLOMFELD ELISE | 002-096-24-00014 | ORIGINAL TOWNSITE OF ANCHORAGE BLK 117 LT 7 | 2021 | \$3,827.44 | \$508.13 | \$45.00 |
| BODENNER PATRICIA R | 050-273-21-00016 | YOUNG LT 2 | 2021 | \$1,774.09 | \$227.74 | \$45.00 |
| BOGARD MARY BRENT | 006-291-32-01513 | WONDER PARK LT C-2B CONTEMPO 1 PHASE 2 / UNIT III-17C | 2019 2020 2021 | \$1,637.63 \$1,585.17 \$1,510.07 | \$173.74 \$286.81 \$200.47 | \$140.00 \$45.00 |
| BOGENRIFE JULIA A | 010-135-12-00015 | KIRCHNER LT 47 | 2021 | \$2,625.51 | \$348.57 | \$45.00 |
| BONIFACE ELEODIA M | 006-284-16-00018 | BONIBROOK #2 BLK 4 LT 10A | 2021 | \$276.09 | \$35.45 | \$45.00 |



Page 12 of 77

301-2022-021656-0

Publishes March 9, 16, 23, 30

2022 Property Tax Special Assessment Foreclosure

Anchorage Daily News

| | | | | | | |
|----------------------------------------------------------------------|------------------|-----------------------------------------------------------------------|------|-------------|------------|----------|
| BORER DANIEL J | 020-042-12-00011 | MCCONAMA LT-2 | 2021 | \$1,649.07 | \$25.86 | \$45.00 |
| BORING-MAKENNA-C | 016-141-25-00019 | SNOW-CREST-VIEW LT-25 | 2021 | \$97.27 | \$12.50 | \$45.00 |
| BOSSERMAN WALLACE | 050-321-34-00016 | TIMBER RIDGE BLK 1 LT 3 | 2021 | \$877.76 | \$15.17 | \$45.00 |
| BOURBEAU CHARLES A & JULIE A | 012-061-49-00013 | WOODLAND LAKES DEV UNIT #1 BLK 4 LT 16 | 2019 | \$2,720.66 | \$695.62 | \$44.77 |
| | | | 2020 | \$3,775.68 | \$683.11 | \$140.00 |
| | | | 2021 | \$4,166.22 | \$553.11 | \$45.00 |
| BOURDUKOFKY EUGENE N SR | 004-146-13-00018 | CITY VIEW #1 BLK 1 LT 51 | 2019 | \$3,731.71 | \$954.15 | \$45.00 |
| | | | 2020 | \$585.52 | \$105.94 | \$140.00 |
| | | | 2021 | \$599.72 | \$79.62 | \$45.00 |
| BOURNE MARILEE M & BOETTGER JUDITH AKA FOWLER JUDITH MAY | 020-581-61-00015 | RABBIT CREEK VIEW & HEIGHTS BLK 11H LT 7A | 2021 | \$769.28 | \$102.12 | \$45.00 |
| BOVEE BUD E & CINDY K 50% & BOVEE BETTY SUE & WILLIAM C 50% | 051-811-50-00011 | GLENN VIEW ESTATES NORTH BLK 2 LT 6 | 2021 | \$5,107.89 | \$655.69 | \$45.00 |
| BOVEY BRIAN A % PALMER LG & ASCONE T & JOHNSON R & HARNISH N P | 006-321-22-00115 | PALMER LT 1 BAVARIAN VILLAGE / UNIT A1 | 2020 | \$1,706.58 | \$308.77 | \$140.00 |
| | | | 2021 | \$1,679.46 | \$222.96 | \$45.00 |
| BOWERSON RODNEY & MONICA | 018-022-25-00019 | BEACON PARK BLK 1 LT 16 | 2020 | \$1,677.17 | \$303.45 | \$134.81 |
| | | | 2021 | \$1,767.40 | \$234.64 | \$45.00 |
| BOYCE-NATHAN | 005-162-03-03316 | RUSSIAN-JACK-MANOR TR-2 ANCHORAGE-MANORHOUSE / UNIT F15 | 2021 | \$1,656.03 | \$219.85 | \$45.00 |
| BOYCE-NATHAN | 005-162-03-09818 | RUSSIAN-JACK-MANOR TR-2 ANCHORAGE-MANORHOUSE / UNIT B08 | 2021 | \$1,239.77 | \$164.60 | \$45.00 |
| BOYCE-NATHAN-S | 006-403-17-00418 | THE-FOOTHILLS-#2 BLK-6-LT-16 PIONEER-ESTATES-PHASE-1 / UNIT F 8 | 2021 | \$2,303.05 | \$217.69 | \$45.00 |
| BOYCE-NATHAN-SEELEY | 003-151-52-01213 | REES LT-1E TERRACE-SIXTEEN / UNIT 12 | 2021 | \$2,760.66 | \$266.49 | \$45.00 |
| BRANDON ARTHUR J II | 011-012-63-00018 | ALDERWOOD BLK 2 LT 5A | 2020 | \$3,996.27 | \$723.03 | \$140.00 |
| | | | 2021 | \$4,256.32 | \$565.08 | \$45.00 |
| BRAYTON INVESTMENT LLC | 014-045-54-00014 | MURRAY BLK J LT 1D | 2020 | \$15,862.40 | \$660.13 | |
| | | | 2021 | \$22,851.16 | \$3,033.72 | \$45.00 |
| BRAYTON INVESTMENTS LLC | 006-052-04-00015 | RANGEVIEW BLK 1 LT 13 | 2021 | \$1,150.07 | \$148.47 | \$45.00 |
| BRENNAN KEVIN & MARGARET T | 051-061-66-00019 | EKLUTNA HEIGHTS BLK 2 LT 8B | 2021 | \$21.26 | \$0.46 | \$45.00 |
| BRESLIN JOHN J & CINDY L | 006-352-63-00015 | CHESTER HEIGHTS #1 BLK-8-LT-29 | 2021 | \$371.24 | \$47.66 | \$45.00 |
| BREWSKI GROUP LLC THE | 010-332-01-00011 | T13N-R4W-SEC-36-SM S64SE4SE4NE4 PTN | 2021 | \$24,978.79 | \$3,310.79 | \$45.00 |



Page 13 of 77

301-2022-021656-0

Publishes March 9, 16, 23, 30

2022 Property Tax Special Assessment Foreclosure

Anchorage Daily News

| | | | | | | |
|---------------------------------------------------------|------------------|----------------------------------------------------------------------------------------|------|-------------|------------|----------|
| BRISKE CRAIG T & COAST-LINE ENTERPRISES INC 50% EACH | 014-252-43-00019 | RASMUS LT 1 | 2020 | \$2,942.91 | \$532.47 | \$140.00 |
| | | | 2021 | \$3,101.24 | \$411.72 | \$45.00 |
| BRISKE CRAIG T & COAST-LINE ENTERPRISES INC 50% EACH | 014-252-44-00017 | RASMUS LT 2 | 2020 | \$2,380.32 | \$430.68 | \$140.00 |
| | | | 2021 | \$2,508.38 | \$333.02 | \$45.00 |
| BRISTOW PATRICIA ANNE & NORMAN L | 012-551-31-00011 | STRAWBERRY MEADOWS BLK 1 LT 15 | 2021 | \$10,527.28 | \$1,397.59 | \$45.00 |
| | | | | | | |
| BROCKMAN PEGGY N | 016-251-07-02911 | INDEPENDENCE PARK TR L-1 GREENTREE VILLAGE / UNIT B-05 | 2021 | \$2,131.76 | \$283.01 | \$45.00 |
| | | | | | | |
| BRODE DAVID V | 007-161-16-01213 | CASTLE HEIGHTS #3 BLK 13 LT 3 TUDOR VIEW / UNIT 12 | 2021 | \$1,974.84 | \$262.10 | \$45.00 |
| | | | | | | |
| BROOKS RYAN EUGENE | 021-021-25-00016 | SPENDLOVE VIEW HEIGHTS BLK 2 LT 8 | 2020 | \$3,779.65 | \$82.18 | |
| | | | 2021 | \$7,263.73 | \$964.34 | \$45.00 |
| BROWN BYRON & ANSELM LINDA MICHELLE 50% EACH | 014-191-41-00013 | VANS BLK 2 LT 9A | 2021 | \$2,011.03 | \$266.98 | \$45.00 |
| | | | | | | |
| BROWN THOMAS | 003-143-23-00114 | THIRD ADDITION TO THE TOWNSITE OF ANCHORAGE BLK 388 LT 10 EMERALD HOMES / UNIT 1 | 2019 | \$3,077.31 | \$786.82 | \$45.00 |
| | | | 2020 | \$3,172.05 | \$573.91 | \$140.00 |
| | | | 2021 | \$3,576.97 | \$474.88 | \$45.00 |
| BROWNFIELD BRETNEY A | 050-791-11-00018 | RIVER VIEW ESTATES BLK 7 LT 11 | 2020 | \$4,548.48 | \$822.93 | \$140.00 |
| | | | 2021 | \$4,716.15 | \$626.12 | \$45.00 |
| BROWNFIELD DAVID & ROSE ANN | 050-315-67-00018 | ROSEBERRY HIGHLANDS LT-9 | 2021 | \$2,688.88 | \$356.97 | \$45.00 |
| BROWNFIELD DAVID W & ROSEANN F | 014-242-07-00015 | WINCHESTER VALE LT 7 | 2021 | \$4,337.41 | \$575.83 | \$45.00 |
| | | | | | | |
| BROWNING FORREST O & HARRIET J | 010-085-19-00017 | BROOKSIDE LT 3 N2 | 2021 | \$537.73 | \$71.40 | \$45.00 |
| | | | | | | |
| BROWNING JAMES THOMAS & WILANSARI MARIA ULFAH | 005-162-03-11013 | RUSSIAN JACK MANOR TR-2 ANCHORAGE MANORHOUSE / UNIT B17 | 2020 | \$247.16 | \$11.89 | \$95.00 |
| | | | 2021 | \$1,385.73 | \$183.08 | \$45.00 |
| BROWNING KEVIN & CHRISTINA | 014-121-22-00010 | PARKWAY ESTATES BLK 4 LT 5 | 2021 | \$3,627.42 | \$481.58 | \$45.00 |
| | | | | | | |
| BROWNING KEVIN & CHRISTINA | 014-121-23-00018 | PARKWAY ESTATES BLK 4 LT 4 | 2021 | \$2,286.73 | \$303.59 | \$45.00 |
| | | | | | | |
| BROWNING KEVIN & CHRISTINA | 014-121-24-00016 | PARKWAY ESTATES BLK 4 LT 3 | 2020 | \$162.36 | \$7.81 | \$95.00 |
| | | | 2021 | \$1,344.29 | \$178.47 | \$45.00 |
| BROWNING KEVIN & CHRISTINA | 014-121-25-00013 | PARKWAY ESTATES BLK 4 LT 2 | 2021 | \$1,383.93 | \$183.74 | \$45.00 |
| | | | | | | |
| BROWNING KEVIN & CHRISTINA | 014-121-26-00011 | PARKWAY ESTATES BLK 4 LT 1 | 2021 | \$2,493.96 | \$331.10 | \$45.00 |
| | | | | | | |
| BROWNING KEVIN & CHRISTINA | 014-121-43-00016 | PARKWAY ESTATES BLK 4 LT 7A | 2021 | \$27,628.26 | \$3,667.92 | \$45.00 |
| | | | | | | |
| BRYANT LINDA R | 006-291-31-00616 | WONDER PARK LT C-2A CONTEMPO 1 PHASE 1 / UNIT I-7A | 2021 | \$532.49 | \$68.36 | \$45.00 |
| | | | | | | |



Page 14 of 77

301 - 2022 - 021656 - 0

Publishes March 9, 16, 23, 30

2022 Property Tax Special Assessment Foreclosure

Anchorage Daily News

| | | | | | | |
|------------------------------------|------------------|-----------------------------------------------------------------|------|------------|------------|----------|
| BURFORD TONI LEE | 006-291-32-00515 | WONDER PARK LT C-2B CONTEMPO 1 PHASE 2 / UNIT III-6C | 2021 | \$1,456.01 | \$193.29 | \$45.00 |
| BURGAMY LORA M | 011-133-47-00015 | SAND LAKE #2 BLK 2 LT 2 | 2021 | \$1,037.96 | \$137.80 | \$45.00 |
| BURROW RALPH E & NELSON ALICE M | 051-061-48-00017 | DAWN LT 101 | 2020 | \$147.58 | \$9.01 | \$102.84 |
| | | | 2021 | \$2,523.35 | \$335.00 | \$45.00 |
| BURTIS PAUL B | 005-046-18-00018 | MONTA VISTA BLK 1 LT 16 | 2020 | \$564.68 | \$23.50 | |
| | | | 2021 | \$5,121.28 | \$679.89 | \$45.00 |
| BUSK RICHARD L | 020-093-28-00010 | T11N R3W SEC 3 SM BLM LOT 1 AKA PARCEL 16 | 2020 | \$896.90 | \$162.28 | \$140.00 |
| | | | 2021 | \$952.96 | \$126.53 | \$45.00 |
| BUTCHER JOSEPH A | 010-097-25-00019 | WOODLAND PARK #2 BLK 2 LT 11 | 2020 | \$1,950.79 | \$93.83 | \$95.00 |
| | | | 2021 | \$2,548.75 | \$338.37 | \$45.00 |
| BUTLER REX L & CARMON ODIA A | 006-291-26-02612 | WONDER PARK LT C3 CONTEMPO 1 PHASE 3 V-288 | 2020 | \$1,605.69 | \$290.52 | \$140.00 |
| | | | 2021 | \$1,486.65 | \$197.37 | \$45.00 |
| BYRD KATHERINE ELIZABETH | 007-174-46-00017 | CIMARRON BLK 1 LT 42 | 2021 | \$265.98 | \$34.14 | \$45.00 |
| C & J HOLDINGS LLC | 003-116-16-00015 | BEVERS (THIRD ADDN TO THE TOWNSITE OF ANCHORAGE) BLK 48 LT 9 | 2021 | \$3,649.05 | \$468.43 | \$45.00 |
| CAESAR MAMIE LEE | 016-142-06-00017 | MESA VERDE BLK 3 LT 5 | 2018 | \$767.93 | \$161.72 | \$140.00 |
| | | | 2019 | \$1,213.92 | \$310.38 | \$45.00 |
| | | | 2020 | \$1,357.75 | \$245.66 | \$140.00 |
| | | | 2021 | \$1,515.49 | \$201.20 | \$45.00 |
| CAHOON ROBERT H | 017-063-47-00018 | RABBIT CREEK BLK 1 LT 6B | 2020 | \$833.30 | \$150.05 | \$140.00 |
| | | | 2021 | \$1,058.14 | \$140.49 | \$45.00 |
| CALDERON MANUEL C & MARITA B | 014-922-18-00019 | CHUGACH ESTATES BLK 2 LT 9B | 2021 | \$3,382.35 | \$449.05 | \$45.00 |
| CALLIS ALMA | 006-304-78-00014 | NEW SMYRNA LT 19 | 2018 | \$3,035.97 | \$985.90 | \$140.00 |
| | | | 2019 | \$3,083.53 | \$788.41 | \$45.00 |
| | | | 2020 | \$3,317.40 | \$600.21 | \$140.00 |
| | | | 2021 | \$3,495.88 | \$464.10 | \$45.00 |
| CAMERO ROYALDO SIPIN | 014-103-34-00013 | GALATEA ESTATES BLK 3 LT 33 | 2019 | \$242.12 | \$61.91 | \$45.00 |
| | | | 2020 | \$432.63 | \$78.27 | \$140.00 |
| | | | 2021 | \$455.90 | \$60.53 | \$45.00 |
| CAMERON RICHARD E | 050-661-08-00019 | MOUNTAIN VALLEY ESTATES #1 BLK 5 LT 15 | 2021 | \$1,178.15 | \$156.41 | \$45.00 |
| CAMPBELL CREEK COMMONS LLC | 009-291-11-00011 | SOUTHTOWN INDUSTRIAL PARK LT 8 | 2020 | \$8,165.25 | \$1,477.32 | \$140.00 |
| | | | 2021 | \$8,772.13 | \$1,164.60 | \$45.00 |
| CAMPOS YOLANDA | 003-112-25-00015 | THIRD ADDITION TO THE TOWNSITE OF ANCHORAGE BLK 21D LT 8 | 2021 | \$5,598.81 | \$743.30 | \$45.00 |
| CARVALHO DAVID & JACQUELYNE | 009-198-19-00011 | HOMESTEAD ACRES BLK 1 LT 2 | 2021 | \$2,731.83 | \$362.67 | \$45.00 |



Page 15 of 77
301-2022-021656-0

Publishes March 9, 16, 23, 30

2022 Property Tax Special Assessment Foreclosure

Anchorage Daily News

| | | | | | | |
|-------------------------------------------------------------|------------------|-------------------------------------------------------------|------|-------------|------------|----------|
| CAREW ELIZABETH P DEC OF TRUST CAREW ELIZABETH P/TRUSTEE | 006-303-24-00010 | WONDER PARK #8 BLK 5 LT 11A REM | 2021 | \$6,312.40 | \$838.03 | \$45.00 |
| CARLILE TRANSPORTATION SYSTEMS INC | 003-084-04-00011 | FOURTH ADDITION TO THE TOWNSITE OF ANCHORAGE TR 31 TR A | 2021 | \$3,134.82 | \$81.71 | \$45.00 |
| CARLILE TRANSPORTATION SYSTEMS INC | 003-084-05-00018 | FOURTH ADDITION TO THE TOWNSITE OF ANCHORAGE BLK 39 LT 2 | 2021 | \$236.30 | \$6.16 | \$45.00 |
| CARLILE TRANSPORTATION SYSTEMS INC | 003-084-06-00016 | FOURTH ADDITION TO THE TOWNSITE OF ANCHORAGE BLK 39 LT 1 | 2021 | \$236.30 | \$6.16 | \$45.00 |
| CARLILE TRANSPORTATION SYSTEMS INC | 003-084-11-00016 | ANCHORAGE INDUSTRIAL PARK BLK 1 LT 13B | 2021 | \$5,100.46 | \$132.94 | \$45.00 |
| CARLILE TRANSPORTATION SYSTEMS INC | 003-084-12-00014 | ANCHORAGE INDUSTRIAL PARK BLK 1 LT 13C | 2021 | \$14,907.70 | \$388.55 | \$45.00 |
| CARLOS PHYLLIS K | 050-262-01-00011 | T14N R2W SEC 11 5M LT 52 | 2020 | \$8,975.72 | \$1,623.97 | \$140.00 |
| | | | 2021 | \$9,630.43 | \$1,278.54 | \$45.00 |
| CARRASQUILLO JULIO | 051-291-16-00017 | HENKINS BLK 5 LT 5 | 2019 | \$1,117.29 | \$285.67 | \$44.98 |
| | | | 2020 | \$1,161.25 | \$210.09 | \$140.00 |
| | | | 2021 | \$1,217.34 | \$161.62 | \$45.00 |
| CARROLL JAMES P | 009-193-19-00012 | WICKERSHAM PARK #4 BLK 4 LT 8 | 2020 | \$5,158.17 | \$225.80 | \$95.00 |
| | | | 2021 | \$6,043.90 | \$802.40 | \$45.00 |
| CARTONIO SONHUI | 006-291-31-02116 | WONDER PARK LT C 2A CONTEMPO 1 PHASE 1 / UNIT II 6C | 2021 | \$1,445.20 | \$191.87 | \$45.00 |
| CASARTA LAWRENCE J & MARCIA E | 051-133-08-00018 | GREAT LAND ESTATES #3 BLK 5 LT 3 | 2018 | \$818.32 | \$263.70 | \$140.00 |
| | | | 2019 | \$1,186.57 | \$303.39 | \$45.00 |
| | | | 2020 | \$1,233.26 | \$223.13 | \$140.00 |
| | | | 2021 | \$1,292.83 | \$171.64 | \$45.00 |
| CASIMIR VIGIL | 006-043-34-00011 | T13N R3W SEC 13 5M LT 68 N2 | 2018 | \$1,896.87 | \$91.23 | |
| | | | 2019 | \$3,818.42 | \$976.30 | \$45.00 |
| | | | 2020 | \$4,042.44 | \$731.39 | \$140.00 |
| | | | 2021 | \$4,085.13 | \$542.34 | \$45.00 |
| CATES JOHN C | 076-021-31-00018 | ALYESKA #3 BLK 19 LT 7 | 2021 | \$6,364.19 | \$844.91 | \$45.00 |
| CEDENO DEBRA L | 010-192-01-00019 | BROADMOOR ESTATES BLK 1 LT 16 | 2018 | \$181.70 | \$20.52 | |
| | | | 2019 | \$791.82 | \$89.44 | |
| | | | 2020 | \$825.23 | \$93.21 | |
| | | | 2021 | \$2,709.60 | \$146.03 | \$45.00 |
| CHAMPINE THEODORE R JR & JANINA D | 051-111-42-00013 | OUR MOUNTAIN BLK 1 LT 3 | 2020 | \$6,059.06 | \$1,096.25 | \$140.00 |
| | | | 2021 | \$6,306.76 | \$837.29 | \$45.00 |
| CHANG SUE Y | 090-021-09-00016 | US SURVEY 3201 LT 32 T10N R1W SEC 9 5M | 2019 | \$3,893.13 | \$995.42 | \$45.00 |
| | | | 2020 | \$3,934.32 | \$711.84 | \$140.00 |
| | | | 2021 | \$5,224.10 | \$693.56 | \$45.00 |
| CHASE AMANDA L | 014-222-63-00119 | POTTER LT 1 PARKWAY TOWNHOMES / UNIT 1 | 2021 | \$5,609.62 | \$744.73 | \$45.00 |
| CHASE JOHN A | 051-511-20-00010 | SLEEPY HOLLOW #2 BLK 2 LT 17 | 2020 | \$1,480.52 | \$267.88 | \$140.00 |



Page 16 of 77
301-2022-021656-0

Publishes March 9, 16, 23, 30

2022 Property Tax Special Assessment Foreclosure

Anchorage Daily News

| | | | | | | |
|-----------------------------------------------------------------------------------|------------------|------------------------------------------------------------------------------------------------------|------|-------------|------------|----------|
| CHASE KRISTINE A | 009-285-15-00014 | MEREDITH LT 15 | 2021 | \$2,238.08 | \$297.12 | \$45.00 |
| CHASSE DANIEL R & KAREN A | 012-285-28-00012 | CAMBRIAN PARK #1 BLK 1 LT 7 | 2019 | \$3,128.09 | \$26.58 | |
| | | | 2020 | \$1,634.77 | \$295.78 | \$140.00 |
| | | | 2021 | \$1,820.03 | \$241.62 | \$45.00 |
| CHENAULT RONALD % SNOW HAROLD JR / LANE POWELL PC | 002-137-58-00519 | THIRD ADDITION TO THE TOWNSITE OF ANCHORAGE BLK 16A LT 12B CORDOVA SQUARE PHASE 3 / UNIT D-135 | 2020 | \$1,863.90 | \$337.24 | \$140.00 |
| | | | 2021 | \$2,111.94 | \$280.40 | \$45.00 |
| CHILDS JOHN L & DRUSILLA M & JOHN L III | 014-111-48-00016 | PARK WOOD ESTATES BLK 3 LT 1 | 2021 | \$6,301.59 | \$836.60 | \$45.00 |
| CHILLIGAN LJ & CHILLIGAN RJ & CHILLIGAN RL & CHILLIGAN RA & STEPHAN V 20% EACH | 051-081-32-00019 | T15N R1W SEC 5 SM LT 82 | 2019 | \$1,566.96 | \$6.32 | |
| | | | 2020 | \$2,996.59 | \$542.17 | \$140.00 |
| | | | 2021 | \$3,191.12 | \$423.66 | \$45.00 |
| CHINO TORU & MITSUYO | 016-243-30-00310 | INDEPENDENCE PARK TR A2B BOSTON SQUARE / UNIT 36 | 2021 | \$65.32 | \$8.38 | \$45.00 |
| CHIP-DIMOND WAREHOUSE LLC | 014-211-14-00016 | REVISED JOHN WELLS 1952 ADDN PANCHOTT TRACT | 2021 | \$27,004.77 | \$3,585.15 | \$45.00 |
| CHO HAN-YOUNG & KYU-CHA | 003-102-19-00019 | EAST ADDITION TO THE TOWNSITE OF ANCHORAGE BLK 7D LT 2 | 2021 | \$33.13 | \$4.25 | \$45.00 |
| CHRISTIANSEN BUENAFLORES REVOCABLE TRUST CHRISTIANSEN BUENAFLORES / TTEE | 012-285-21-00017 | CAMBRIAN PARK #1 BLK 1 LT 14 | 2021 | \$304.95 | \$6.63 | \$45.00 |
| CHUGACH PROFESSIONAL BUILDING LLC | 050-162-20-00013 | REGIONAL PARK #1 BLK 1 LT D1 | 2021 | \$6,156.43 | \$661.92 | \$45.00 |
| CHUNG BRENDA K | 005-161-91-00913 | RUSSIAN JACK VILLAGE TR B2 EASTSIDE ESTATES PHASE 1 / UNIT B-09 | 2021 | \$2,146.18 | \$173.85 | \$45.00 |
| CHUNG IN K | 012-503-26-00012 | LAUREL ACRES BLK 2 LT 44 | 2019 | \$142.33 | \$36.40 | \$45.00 |
| | | | 2020 | \$148.77 | \$26.91 | \$140.00 |
| | | | 2021 | \$156.77 | \$20.82 | \$45.00 |
| CLARK CARL JOSEPH & COLLISTER KRISTI LYNN 50% EACH | 051-062-18-00018 | STOCKHAUSEN LT 10 N PTN | 2021 | \$3,741.98 | \$496.78 | \$45.00 |
| CLARK JOSEPH L JR | 050-112-02-03812 | EAGLE GLENN SOUTH TR B5 BAINBRIDGE ESTATE / UNIT 38 | 2020 | \$3,811.50 | \$129.61 | |
| | | | 2021 | \$4,105.93 | \$545.11 | \$45.00 |
| CLARK MELVIN DALTON & DONNA | 012-371-13-00012 | FARR LT 1A | 2021 | \$8,408.13 | \$1,116.27 | \$45.00 |
| CLAY HEIDI M | 008-081-37-07215 | SIMONIAN TR C-18 SUNCHASE / UNIT 72 | 2021 | \$3,298.38 | \$437.90 | \$45.00 |
| CLEVENGER DARRELL L | 067-085-48-00018 | EAGLE CROSSING BLK 19 LT 18 | 2021 | \$5,141.31 | \$682.57 | \$45.00 |
| CLEVENGER JARED ALAN | 010-105-14-00014 | SAND WILLHOLTH BLK 2 LT 12 | 2020 | \$1,416.37 | \$5.71 | |
| | | | 2021 | \$3,263.42 | \$433.25 | \$45.00 |



Page 17 of 77

301-2022-021656-0

Publishes March 9, 16, 23, 30

2022 Property Tax Special Assessment Foreclosure

Anchorage Daily News

| | | | | | | |
|-------------------------------------------------------------------------------|------------------|---------------------------------------------------------------------------|------|-------------|------------|----------|
| CLUFF MICHAEL | 005-062-54-00119 | AUSTRALASKA BLK 3 LT 18A1 SANTA FE PHASE 2 / UNIT W101 | 2021 | \$637.00 | \$81.72 | \$45.00 |
| CLUFF MICHAEL & LIGHTLE STEPHANIE 50% EACH | 003-265-03-00117 | EASTRIDGE #4 TR-B EASTRIDGE #4 PHASE 2 / UNIT 6-101 | 2021 | \$1,955.17 | \$259.57 | \$45.00 |
| COFFEY REBECCA K AKA TISCHER BECKY K | 001-222-35-00013 | TURNAGAIN HOMES BLK-N LT-15 | 2021 | \$211.06 | \$27.10 | \$45.00 |
| COHEN JANISE | 011-094-40-00014 | TALL SPRUCE ESTATES #1 BLK 4 LT 6 | 2020 | \$4,622.13 | \$429.94 | |
| | | | 2021 | \$4,896.03 | \$649.99 | \$45.00 |
| COLE JAMISON M | 005-013-01-00113 | NELS KLEVIN BLK 14 LT 4A NINA PLAZA / UNIT 01C | 2021 | \$1,288.79 | \$171.10 | \$45.00 |
| COLE JAM SON M & COLE RICHARD | 005-013-01-00410 | NELS KLEVIN BLK 14 LT 4A NINA PLAZA / UNIT 04C | 2021 | \$1,288.79 | \$171.10 | \$45.00 |
| COLE RICHARD C W | 006-112-16-00011 | KLUANE TERRACE TRAILER EST #1 LT 14 LESS S 50' | 2021 | \$1,093.81 | \$145.21 | \$45.00 |
| COLE RICHARD R & BARBARA M | 010-241-58-04313 | LAKE SHORE TOWER ESTATES TR-A LAKE SHORE TOWERS / UNIT 507-1 | 2021 | \$94.94 | \$2.47 | \$45.00 |
| COLRUD DAVID S & LAURA H | 050-105-10-00014 | TOWN PARK BLK 1 LT 21A | 2021 | \$264.54 | \$5.75 | \$45.00 |
| COMMERCIAL TESTING & ENGINEERS INC | 009-301-37-00013 | B STREET INDUSTRIAL CENTER LT-15 | 2021 | \$1,609.91 | \$6.49 | \$45.00 |
| COMMUNITY ENTERPRISE DEVELOPMENT CORP OF AK INC AKA AK VILLAGE INITIATIVES | 002-151-42-00019 | THIRD ADDITION TO THE TOWNSITE OF ANCHORAGE BLK 32A LT 13 THRU 19 | 2021 | \$23,428.95 | \$3,007.53 | \$45.00 |
| CONLEY PEARL | 006-151-38-00617 | TOWN EAST BLK 2 LT 13 TOWNE EAST VILLA / UNIT B-1 | 2018 | \$1,931.92 | \$627.37 | \$140.00 |
| | | | 2019 | \$2,054.81 | \$525.38 | \$45.00 |
| | | | 2020 | \$1,646.73 | \$297.95 | \$140.00 |
| | | | 2021 | \$1,780.37 | \$236.36 | \$45.00 |
| CONLIN JOHN O | 002-154-29-00010 | SOUTH ADDITION TO THE TOWNSITE OF ANCHORAGE BLK 41D LT 4B LESS S62.5X4 | 2020 | \$17,780.58 | \$3,217.01 | \$114.82 |
| | | | 2021 | \$18,448.87 | \$2,449.27 | \$45.00 |
| COOLEY MICHAEL | 051-061-33-00019 | EKLUTNA HEIGHTS #1 BLK 4 LT 2 | 2019 | \$1,167.41 | \$298.48 | \$45.00 |
| | | | 2020 | \$1,519.74 | \$274.97 | \$140.00 |
| | | | 2021 | \$1,593.15 | \$211.51 | \$45.00 |
| CORDOVA DEVELOPMENT CO INC | 002-107-08-00012 | ORIGINAL TOWNSITE OF ANCHORAGE BLK 17 LT 7A | 2021 | \$3,976.26 | \$86.46 | \$45.00 |
| CORDOVA DEVELOPMENT COMPANY INC | 002-107-07-00014 | ORIGINAL TOWNSITE OF ANCHORAGE BLK 17 LT 8A | 2020 | \$10,526.76 | \$1,904.59 | \$140.00 |
| | | | 2021 | \$10,925.52 | \$1,450.47 | \$45.00 |
| COREY HELEN K ESTATE OF % MILLER SHELIA | 001-091-25-00013 | WELCH'S (OF SOUTH ADDN) BLK 42D LT 8 S50' | 2020 | \$6,752.79 | \$1,221.77 | \$140.00 |
| | | | 2021 | \$7,146.73 | \$948.81 | \$45.00 |
| COSGROVE MICHAEL R | 001-052-10-01016 | ORIGINAL TOWNSITE OF ANCHORAGE BLK 94 LT 3C PLAZA 9 / UNIT 111 | 2020 | \$2,847.15 | \$515.14 | \$140.00 |
| | | | 2021 | \$2,684.98 | \$356.46 | \$45.00 |



Page 18 of 77

301-2022-021656-0

Publishes March 9, 16, 23, 30

2022 Property Tax Special Assessment Foreclosure

Anchorage Daily News

| | | | | | | |
|-----------------------------------------------------------|------------------|--------------------------------------------------------------------------|------|-------------|------------|----------|
| COSTANTI RYAN | 018-075-19-00010 | FLYING CROWN #2 BLK 5 LT 1 | 2021 | \$6,215.09 | \$825.12 | \$45.00 |
| COUNSELMAN RHONDA L | 006-063-39-00018 | T13N R3W SEC 13 SM LT 106-5 | 2020 | \$3,404.00 | \$44.12 | |
| | | | 2021 | \$4,196.85 | \$557.17 | \$45.00 |
| COURTNEY PHILLIP D SR & LYNETTE REVOCABLE LIVING TRUST | 051-511-32-00015 | SUE TAWN ESTATE #2 BLK 3 LT 6 | 2020 | \$3,605.47 | \$636.24 | \$140.00 |
| | | | 2021 | \$7,520.89 | \$998.47 | \$45.00 |
| COX FAMILY REVOCABLE LIVING TRUST | 016-251-16-03514 | INDEPENDENCE PARK BLK 11 LT 4 KANDLEWOOD PARK PHASE 2 / UNIT B-107 | 2021 | \$1,760.55 | \$233.74 | \$45.00 |
| CPB LLC | 003-083-34-00010 | FOURTH ADDITION TO THE TOWNSITE OF ANCHORAGE BLK 31A LTS 2,3, & 4A | 2019 | \$31,834.92 | \$8,139.68 | \$45.00 |
| | | | 2020 | \$33,707.52 | \$6,098.64 | \$140.00 |
| | | | 2021 | \$35,971.52 | \$4,775.59 | \$45.00 |
| GRAMER SHOWERS TINA M | 007-022-01-00518 | TUDOR BLK 1 LT 1 COLLEGE GATE EAST PHASE 1 / UNIT 5 | 2020 | \$140.08 | \$6.74 | \$95.00 |
| | | | 2021 | \$3,074.21 | \$408.13 | \$45.00 |
| CREMO GHISLAINE REVOCABLE TRST CREMO GHISLAINE / TTEE | 041-031-75-00016 | RIGHT OF WAY ACQUISITION PLAT TR D1 | 2021 | \$3,272.10 | \$434.41 | \$45.00 |
| CROSS TERRELL SCOTT | 017-462-16-00017 | DRAKE BLK 4 LT 4 | 2020 | \$3,926.16 | \$710.36 | \$139.30 |
| | | | 2021 | \$4,137.39 | \$549.28 | \$45.00 |
| CROWE DONALD E & BARBARA ANN | 006-204-21-00016 | FOOTHILLS EAST BLK 2 LT 5 | 2020 | \$1,858.78 | \$336.31 | \$140.00 |
| | | | 2021 | \$2,169.61 | \$288.04 | \$45.00 |
| CROWN POINTE INC | 011-413-26-00015 | RESOLUTION BLUFFS LT 10 | 2021 | \$189.97 | \$4.95 | \$45.00 |
| CRUISE EDGAR ALLAN | 005-042-24-00015 | JUSTAMERE RANCH #2 LT 24 | 2021 | \$172.14 | \$22.10 | \$45.00 |
| CULVER MICALLE A | 067-311-64-00718 | EAGLE CROSSING PH J TR J1 EAGLES NEST / UNIT 6A | 2020 | \$5,041.34 | \$912.12 | \$140.00 |
| | | | 2021 | \$5,758.62 | \$764.51 | \$45.00 |
| CURTIS DOROTHY A 99.6% & CURTIS NANCY C 4% | 006-355-23-00012 | EASTBROOK BLK 1 LT 23 | 2021 | \$2,354.24 | \$61.36 | \$45.00 |
| DAHL CAROL J | 003-144-43-00011 | THIRD ADDITION TO THE TOWNSITE OF ANCHORAGE BLK 25A LT 10 | 2021 | \$35.82 | \$0.78 | \$45.00 |
| DAHL WILBEN H | 003-145-22-00012 | THIRD ADDITION TO THE TOWNSITE OF ANCHORAGE BLK 26B LT 10 | 2021 | \$5,032.98 | \$668.18 | \$45.00 |
| DAKOTA DIGGERS LLC | 051-114-10-00014 | EARL RAY BLK 2 LT 4 | 2021 | \$4,663.82 | \$619.17 | \$45.00 |
| DAKOTA DIGGERS LLC | 051-114-11-00012 | EARL RAY BLK 2 LT 5 | 2021 | \$881.69 | \$117.05 | \$45.00 |
| DALILAK VIRGINIA M | 012-301-51-00019 | QUEENSGATE BLK 2 LT 5 | 2020 | \$138.18 | \$25.01 | \$140.00 |
| | | | 2021 | \$173.01 | \$22.97 | \$45.00 |
| DANCAESCU NICK % NOL PROFITEERS | 010-061-15-00016 | SATELLITE PARK TR A | 2021 | \$940.64 | \$124.88 | \$45.00 |
| DARBY TERRY L & REBECCA A | 057-111-04-00017 | BREWINGTON TR B | 2021 | \$3,424.65 | \$454.65 | \$45.00 |



Page 19 of 7
301-2022-0216FJ-0

Publishes March 9, 16, 23, 30

2022 Property Tax Special Assessment Foreclosure

Anchorage Daily News

| | | | | | | |
|---------------------------------------------|------------------|--------------------------------------------------------------------|------|------------|------------|----------|
| DAVIES LAWRENCE J & SUZANNE | 009-262-07-00010 | LITTLE TREE #1 BLK 1 LT 3 | 2021 | \$178.38 | \$22.90 | \$45.00 |
| DAVIS RYAN | 076-032-07-00015 | RAVEN MOUNTAIN ESTATES #1 BLK 4 LT 1 | 2021 | \$173.84 | \$23.07 | \$45.00 |
| DAVIS THOMAS | 057-091-03-00013 | PIONEER ESTATES BLK 1 LT 2 | 2021 | \$2,225.86 | \$295.50 | \$45.00 |
| DAVIS TODD | 007-126-16-00515 | PATTERSON PARKWAY BLK 2 LT 1 PATTERSON PLACE / UNIT 5 | 2021 | \$2,784.09 | \$369.61 | \$45.00 |
| DAWN WATER COMPANY | 051-114-40-00011 | EARL RAY BLK 2 LT 1A | 2015 | \$124.75 | \$61.79 | \$530.00 |
| | | | 2016 | \$128.34 | \$56.75 | \$530.00 |
| | | | 2017 | \$144.40 | \$55.76 | |
| | | | 2018 | \$76.33 | \$24.80 | \$140.00 |
| | | | 2019 | \$79.59 | \$20.34 | |
| | | | 2020 | \$84.26 | \$15.24 | \$140.00 |
| | | | 2021 | \$81.90 | \$10.88 | \$45.00 |
| DAWSON ROBERT J | 001-083-56-00114 | VIEW RIDGE (OF SOUTH ADDN) BLK 25E LT 3 INLET PLACE / UNIT 3 | 2021 | \$2,635.25 | \$343.46 | \$45.00 |
| DE GUZMAN LORNA S & FRANCISCO JR | 010-146-31-00012 | COLUMBIA PARK #2 BLK 2 LT 16A | 2021 | \$144.83 | \$3.77 | \$45.00 |
| DEAGEN JAMES R & GERELDENE D | 012-465-37-00011 | PATRICIA BLK 8 LT 19 | 2019 | \$140.69 | \$25.97 | \$45.00 |
| | | | 2020 | \$147.06 | \$26.61 | \$140.00 |
| | | | 2021 | \$154.97 | \$20.58 | \$45.00 |
| DEAN BRIAN G & KATHRYN A | 007-182-14-00018 | BAXTER HEIGHTS BLK 5 LT 12 | 2021 | \$534.64 | \$13.93 | \$45.00 |
| DEBAKKER ARLINE J | 008-051-47-00014 | CARLSON LT 1 | 2021 | \$95.00 | \$12.20 | \$45.00 |
| DEGROSS AVIDAN | 009-273-50-00017 | FYFE BLK F LT 26 | 2019 | \$1,539.47 | \$393.61 | \$45.00 |
| | | | 2020 | \$2,098.17 | \$379.62 | \$140.00 |
| | | | 2021 | \$2,236.28 | \$296.88 | \$45.00 |
| DELEON KAREN L & CARLOS R | 012-205-06-00016 | COLONIAL VILLAGE TOWNHOME LT 6 | 2021 | \$2,213.76 | \$284.18 | \$45.00 |
| DELGADO JUAN & CELIA | 050-041-26-00016 | DEBORA #2 BLK 6 LT 9 | 2020 | \$2,446.85 | \$442.69 | \$140.00 |
| | | | 2021 | \$2,568.58 | \$241.01 | \$45.00 |
| DEMERT SAMSON O | 016-244-19-01814 | INDEPENDENCE PARK BLK 4 TR 3A KANDLEWOOD PHASE 4 / UNIT A209 | 2019 | \$1,861.15 | \$129.98 | |
| | | | 2020 | \$2,111.85 | \$382.09 | \$140.00 |
| | | | 2021 | \$2,211.05 | \$293.53 | \$45.00 |
| DENALI LLC 90% & GRAHAM DOUGLAS A 10% | 014-134-64-00015 | CHUGACH MEADOWS BLK 4 LT 3A | 2020 | \$8,355.06 | \$1,511.66 | \$140.00 |
| | | | 2021 | \$8,768.53 | \$1,164.11 | \$45.00 |
| DENNEY DONALD & DAVIDSON NICOLE 50% EACH | 011-121-56-00011 | HIDDEN HILLS BLK 1 LT 31 | 2019 | \$3,044.59 | \$778.46 | \$45.00 |
| | | | 2020 | \$3,228.48 | \$584.11 | \$140.00 |
| | | | 2021 | \$3,340.90 | \$443.55 | \$45.00 |
| DEUTSCH JOHN & CANDICE | 006-032-08-00019 | ELMRICH VILLAS #3 BLK 3 LT 4 | 2021 | \$4,377.05 | \$581.08 | \$45.00 |



Page 20 of 77

301-2022-021656 - ' ,

Publishes March 9, 16, 23, 30

2022 Property Tax Special Assessment Foreclosure

Anchorage Daily News

| | | | | | | |
|-------------------------------------------------------------------|------------------|-----------------------------------------------------------------|------|-------------|------------|----------|
| DEVORE DEWAYNE D | 050-111-58-00010 | REGIONAL PARK #3 TR P2 | 2020 | \$6,283.04 | \$1,136.78 | \$140.00 |
| | | | 2021 | \$6,617.88 | \$878.59 | \$45.00 |
| DEWITT GORDON L | 009-101-21-00011 | TUDOR PARK (1963) BLK 1 LT 3 | 2021 | \$1,397.59 | \$185.55 | \$45.00 |
| DIAL ONE LLC CCI AUTOMATED TECHNOLOGIES | 009-201-26-00016 | B STREET INDUSTRIAL CENTER LT 4 | 2019 | \$13,935.44 | \$3,563.06 | \$45.00 |
| | | | 2020 | \$14,562.36 | \$2,624.74 | \$140.00 |
| | | | 2021 | \$15,414.30 | \$2,046.41 | \$45.00 |
| DIAZ ALEJANDRO HERNANDEZ | 013-024-20-03510 | THE WOODLANDS TR A1 THE WOODLANDS EAST PHASE 3 / UNIT 311 | 2021 | \$2,049.96 | \$272.15 | \$45.00 |
| DIAZ SALVADOR | 014-104-28-00013 | O'BRIEN BLK 3 LT 11 | 2020 | \$3,924.20 | \$67.81 | |
| | | | 2021 | \$7,647.68 | \$1,015.30 | \$45.00 |
| DIMOND EAT LLC | 012-362-47-00019 | CHESTER H LLOYD LT 12B-1 | 2021 | \$2,840.53 | \$80.58 | \$45.00 |
| DIMOND EAT LLC | 012-362-48-00017 | CHESTER H LLOYD LT 12B-2 | 2021 | \$1,271.85 | \$36.08 | \$45.00 |
| DIMOND EAT LLC | 012-362-49-00015 | CHESTER H LLOYD LT 12B-3 | 2021 | \$2,440.80 | \$69.24 | \$45.00 |
| DIRE SHANKLIN COLLEEN SPECIAL NEEDS TRUST % SHANKLIN STEPHANIE | 006-151-29-00210 | TOWNE EAST BLK 2 LT 3 TOWNE EAST COMMONS / UNIT 10 | 2021 | \$174.43 | \$23.39 | \$45.00 |
| DOBSON BERNARDITA R | 002-138-37-00016 | THIRD ADDITION TO THE TOWNSITE OF ANCHORAGE BLK 16D LT 7 | 2021 | \$1,637.51 | \$13.91 | \$45.00 |
| DODGE MICHAEL R & DODGE EARL | 001-161-37-00019 | RAINBOW BLK B LT 7 | 2021 | \$7,301.70 | \$969.38 | \$45.00 |
| DODSON ERVIN TROY | 051-492-16-00011 | WYNTER PARK #1 BLK 2 LT 15 | 2019 | \$74.31 | \$7.62 | |
| | | | 2020 | \$1,633.11 | \$295.48 | \$140.00 |
| | | | 2021 | \$1,710.39 | \$227.07 | \$45.00 |
| DOERSCH FLOYD | 051-492-14-00016 | WYNTER PARK #1 BLK 2 LT 13 | 2021 | \$2,078.16 | \$275.91 | \$45.00 |
| DOLCHOK MAXIM & ELIZABETH H | 018-112-11-00018 | STATE MANOR LT 86 | 2020 | \$729.16 | \$131.93 | \$140.00 |
| | | | 2021 | \$823.17 | \$109.30 | \$45.00 |
| DOMAS BRADLEY DAVID | 014-291-71-00018 | MOOREHAND #3 LT 7 | 2019 | \$2,170.97 | \$525.33 | |
| | | | 2020 | \$2,272.59 | \$411.17 | \$140.00 |
| | | | 2021 | \$2,387.65 | \$316.98 | \$45.00 |
| DOOGAN L CATHERINE | 014-102-01-00014 | MCCAUGHEY BLK 2 LT 1A | 2020 | \$297.00 | \$5.13 | |
| | | | 2021 | \$4,465.36 | \$592.83 | \$45.00 |
| DOOLEY STACY LYNN | 051-492-25-00012 | WYNTER PARK #1 BLK 2 LT 24 | 2021 | \$1,398.08 | \$5.64 | \$45.00 |
| DORING NATHANIEL J & LISA M | 051-312-15-00013 | FISHERMAN SEC 25 SM LT 121 | 2020 | \$527.00 | \$95.35 | \$140.00 |
| | | | 2021 | \$552.46 | \$73.34 | \$45.00 |
| DOUBLE TREE LLC | 005-022-36-00011 | FAIRVIEW BLK 2 LT 17 | 2021 | \$2,552.31 | \$10.29 | \$45.00 |
| DOUGHERTY LOWELL K & RAVIWAN | 010-015-64-00010 | ALGOT STROM LT 19 | 2021 | \$6,747.31 | \$895.48 | \$45.00 |



Publishes March 9, 16, 23, 30

2022 Property Tax Special Assessment Foreclosure

Anchorage Daily News

| | | | | | | |
|--------------------------------------------------------------------------|------------------|---------------------------------------------------------|------------------------------|------------------------------------------------------|------------------------------------------------|--------------------------------------------|
| DOUGLAS EARL J & CLARA V | 007-124-11-00016 | SCENIC PARK ESTATES #3 BLK 6 LT 20 | 2020 2021 | \$2,457.53 \$4,793.32 | \$413.31 \$636.36 | \$140.00 \$45.00 |
| DOUGLAS EARL J SR & CLARA | 006-093-13-00010 | TURPIN BLK 2 LT 26 | 2020 2021 | \$2,494.21 \$4,746.46 | \$419.49 \$630.14 | \$140.00 \$45.00 |
| DRAKE IVONNE E | 041-033-10-00019 | HILLSIDE NORTH #7 BLK 4 LT 3 | 2021 | \$9,507.00 | \$1,262.14 | \$45.00 |
| DREESZEN JAMES G | 010-106-24-00011 | ROBERTS BLK 2 LT 12 | 2021 | \$1,305.69 | \$16.92 | \$45.00 |
| DREKA LON D & VERLINDA | 020-161-02-00010 | T11N R3W SEC 12 SM SE4NW4 & N2SW4 | 2021 | \$5,274.12 | \$700.19 | \$45.00 |
| DREYER THOMAS H FAMILY TRUST DREYER THOMAS H / TRUSTEE | 002-124-39-00012 | ORIGINAL TOWNSITE OF ANCHORAGE BLK 109 LT 3 | 2021 | \$7,006.17 | \$930.14 | \$45.00 |
| DUMMANN ERNEST H & DEBBIE A | 006-382-48-00013 | FOXHALL BLK 1 LT 109 | 2021 | \$175.21 | \$3.81 | \$45.00 |
| DUNHAM PEYTON & KATHY | 050-181-02-00011 | DALE BRIGGS BLK 1 LT 4 | 2021 | \$1,282.53 | \$170.27 | \$45.00 |
| DUNHAM PEYTON & KATHY | 050-181-08-00018 | DALE BRIGGS BLK 1 LT 31 | 2021 | \$1,066.70 | \$141.62 | \$45.00 |
| DUNLAP DONALD W % PALMER L G & ASCONET T & JOHNSON R & HARNISH N P | 006-321-23-00212 | PALMER LT 2 BAVARIAN VILLAGE / UNIT B2 | 2018 2019 | \$767.87 \$1,307.49 | \$65.57 \$334.31 | \$45.00 |
| DUNNE MARC W | 011-092-03-00016 | TERRACE ON THE LAKE BLK 1 LT 9 | 2020 2021 | \$6,089.31 \$6,416.92 | \$1,101.74 \$851.91 | \$140.00 \$45.00 |
| EARL ELLERINE E | 014-053-52-00012 | SHELIKOF BLK 5 LT 8 | 2018 2019 2020 2021 | \$3,847.44 \$3,859.32 \$3,856.05 \$4,306.78 | \$1,249.41 \$986.78 \$697.66 \$571.77 | \$140.00 \$45.00 \$140.00 \$45.00 |
| EARL ELLERINE E | 014-053-51-00014 | SHELIKOF BLK 5 LT 7 | 2018 2019 2020 2021 | \$1,976.20 \$1,982.83 \$2,074.23 \$2,184.02 | \$641.74 \$506.97 \$375.28 \$289.94 | \$140.00 \$45.00 \$140.00 \$45.00 |
| EATON JOHN T | 001-254-75-00913 | CLAYTON BLK 2 LT 18B SUSITNA VIEW / UNIT 9 | 2021 | \$2,688.39 | \$22.84 | \$45.00 |
| EATON JOHN T & BETTY D | 010-135-50-00015 | MORTON BLK 2 LT 11 | 2020 2021 | \$3,144.87 \$3,912.14 | \$26.72 \$519.38 | \$45.00 |
| ECHEVARRIA EDWARD C | 011-213-07-00019 | LAKEHURST BLK 5 LT 12B | 2019 2020 2021 | \$5,609.84 \$5,894.37 \$6,083.55 | \$1,434.34 \$1,066.46 \$807.66 | \$45.00 \$140.00 \$45.00 |
| ECHOLS TAWN L | 003-265-02-02017 | EASTRIDGE #4 TR - C EASTRIDGE #4 PHASE 3 - 14 201 | 2021 | \$1,592.97 | \$211.49 | \$45.00 |
| EDWARDS JEFFERE SCOTT | 014-144-05-00017 | CARGO LT 5 | 2021 | \$2,886.08 | \$383.15 | \$45.00 |



Page 22 of 77

301-2022-021656-0

Publishes March 9, 16, 23, 30

2022 Property Tax Special Assessment Foreclosure

Anchorage Daily News

| | | | | | | |
|--------------------------------------------------------------------------------------------|------------------|-----------------------------------------------------------------|------|-------------|------------|----------|
| EKSTRAND LARS & DIANE | 017-062-21-00015 | SUN VALLEY HEIGHTS BLK 1 LT 1 | 2020 | \$6,269.45 | \$1,111.05 | |
| | | | 2021 | \$6,552.03 | \$869.85 | \$45.00 |
| ELDER GARRETT & SARAH | 021-011-04-00012 | T12N R2W SEC 30 5M- NE4NE4 PTN | 2021 | \$243.76 | \$31.29 | \$45.00 |
| | | | | | | |
| ELLIS RICHARD W | 014-082-24-00017 | OLYMPIC TERRACE LT 17 | 2021 | \$1,715.51 | \$220.21 | \$45.00 |
| | | | | | | |
| ELLIS WADE F & TATIANA | 010-082-28-00519 | NEW MCRAE BLK 2 LT 6A3 GREAT PLACE / 6A3E | 2021 | \$31.82 | \$4.08 | \$45.00 |
| | | | | | | |
| EMBLEY TOM & GIRDWOOD MINING COMPANY 50% EACH | 014-022-50-00011 | DOWLING #3 LT 1B | 2019 | \$3,024.96 | \$754.52 | \$45.00 |
| | | | 2020 | \$6,434.73 | \$1,164.23 | \$140.00 |
| | | | 2021 | \$6,903.46 | \$916.50 | \$45.00 |
| EMBLEY TOM & GIRDWOOD MINING COMPANY 50% EACH | 014-022-51-00019 | DOWLING #3 LT 1C | 2020 | \$26,152.74 | \$4,731.77 | \$140.00 |
| | | | 2021 | \$27,604.83 | \$3,664.81 | \$45.00 |
| EMMI JOHN E | 051-063-90-00015 | VOYLES BLK 1 LT 2A | 2021 | \$18,322.85 | \$2,432.54 | \$45.00 |
| | | | | | | |
| ENRIQUEZ JAMES J | 014-255-15-00010 | THE ISLE LT 1 | 2021 | \$1,695.68 | \$225.12 | \$45.00 |
| | | | | | | |
| EQUITY TRUST COMPANY FBO SCANLON THOMAS M IRA 85% & SCANLON VICKI J 15% | 014-291-94-00010 | MOOREHAND #2 LT 1B | 2019 | \$1,459.59 | \$124.64 | |
| | | | 2020 | \$7,956.63 | \$1,439.58 | \$140.00 |
| | | | 2021 | \$8,182.88 | \$1,086.35 | \$45.00 |
| EQUIVEST MTGE INCOME TRST INC & PENSICO TRUST COMPANY FBO RONALD E GREISEN IRA 50% EACH | 020-151-17-00019 | HUNTER HEIGHTS TR 2 | 2021 | \$1,554.54 | \$199.55 | \$45.00 |
| | | | | | | |
| EVANS JASON C | 014-075-41-00018 | CAMPBELL HEIGHTS #1 BLK 8 LT 4 | 2021 | \$1,677.93 | \$201.48 | \$45.00 |
| | | | | | | |
| EVANS JASON C & PEACOCK KIANA L | 012-232-11-00010 | WILDWOOD #1 BLK 1 LT 5 | 2021 | \$426.80 | \$54.78 | \$45.00 |
| | | | | | | |
| EVANSON CLARA M REV TRUST FOR THE BENEFIT OF JANICE L HENDERSON | 012-253-18-00011 | SHADY BIRCH BLK 3 LT 3 | 2021 | \$4,477.97 | \$594.50 | \$45.00 |
| | | | | | | |
| EVANSON TED D | 009-111-29-00013 | UNIVERSITY PARK #1 BLK 1 LT 11 | 2021 | \$5,985.98 | \$794.52 | \$45.00 |
| | | | | | | |
| EVANSON TED D | 015-011-45-00013 | ZODIAC MANOR ALASKA BLK 4 LT 22 | 2021 | \$5,452.85 | \$723.91 | \$45.00 |
| | | | | | | |
| EXCELSIOR SOLUTIONS LLC | 002-131-52-00010 | THIRD ADDITION TO THE TOWNSITE OF ANCHORAGE BLK 18D LT 12 S2 | 2021 | \$1,334.28 | \$159.23 | \$45.00 |
| | | | | | | |
| FAITHFULNESS COVENANT | 014-141-30-00011 | FOREST VIEW HEIGHTS LT 3 | 2021 | \$568.60 | \$49.60 | \$45.00 |
| | | | | | | |
| FANGONILC ANNABELLE & EUSEBIO | 012-391-22-00110 | STONEGATE TOWNHOUSE BLK 1 TR 1A 4A SOUTHWOOD / A 01 | 2021 | \$2,113.92 | \$17.95 | \$75.00 |
| | | | | | | |
| FAR NORTH MANAGEMENT GROUP INC | 006-041-54-00617 | RAVENHILL TR D RAVENHILL PHASE 4 / UNIT L-83 | 2021 | \$2,575.05 | \$341.86 | \$45.00 |
| | | | | | | |
| FARLEIGH JOHN A & ISBELL WENDY | 002-156-44-00014 | SOUTH ADDITION TO THE TOWNSITE OF ANCHORAGE BLK 37B LT 10 | 2021 | \$2,412.88 | \$309.74 | \$45.00 |
| | | | | | | |



Publishes March 9, 16, 23, 30

2022 Property Tax Special Assessment Foreclosure

Anchorage Daily News

| | | | | | | |
|-------------------------------------------------|------------------|-----------------------------------------------------------------|------|-------------|------------|----------|
| FELICETTY TIMOTHY D | 014-261-09-00011 | JOHN WELLS BLK 3 LT 9A | 2021 | \$1,928.86 | \$256.06 | \$45.00 |
| FELICETTY TIMOTHY D | 014-261-33-00011 | JOHN WELLS BLK 3 LT 9B | 2021 | \$1,737.12 | \$230.63 | \$45.00 |
| FERATI ERMIR | 014-921-95-00019 | CHUGACH ESTATES BLK 1 LT 48A | 2020 | \$2,953.17 | \$534.31 | \$140.00 |
| | | | 2021 | \$3,261.62 | \$433.01 | \$45.00 |
| FERATI ERMIR | 014-921-96-00017 | CHUGACH ESTATES BLK 1 LT 48B | 2020 | \$2,987.37 | \$540.51 | \$140.00 |
| | | | 2021 | \$3,239.99 | \$430.14 | \$45.00 |
| FERGUSON DOUGLAS J & GRAIN BETTY SUE | 010-313-31-04515 | ALASKA LANDINGS LT 5 ALASKA LANDINGS PHASE 1 / UNIT C 305 | 2021 | \$1,360.51 | \$174.64 | \$45.00 |
| FIELD PAMELA L | 050-053-62-00016 | EAGLE GLENN EAST BLK 4 LT 37 | 2018 | \$4,226.83 | \$1,372.61 | \$140.00 |
| | | | 2019 | \$4,275.84 | \$1,093.25 | \$45.00 |
| | | | 2020 | \$4,458.60 | \$806.68 | \$140.00 |
| | | | 2021 | \$4,995.43 | \$663.19 | \$45.00 |
| FIELDS ALICE M | 051-582-37-00015 | THUNDERBIRD HEIGHTS #3 BLK 4 LT 18 | 2021 | \$5,740.03 | \$762.05 | \$45.00 |
| FISCHBACK SAMUEL A | 006-151-35-00217 | TOWNE EAST BLK 2 LT 9 TOWNE EAST PLAZA PHASE 2 / UNIT C2 | 2018 | \$1,951.60 | \$633.76 | \$140.00 |
| | | | 2019 | \$1,773.42 | \$453.43 | \$45.00 |
| | | | 2020 | \$1,545.84 | \$279.68 | \$140.00 |
| | | | 2021 | \$1,767.76 | \$234.68 | \$45.00 |
| FITZGERALD THAD MICHAEL | 020-571-26-00019 | RABBIT CREEK VIEW & HEIGHTS BLK 7H LT 25A | 2021 | \$476.71 | \$63.29 | \$45.00 |
| FITZPATRICK JENNIFER | 006-075-61-00016 | PEPPERTREE BLK 3 LT 27 | 2021 | \$3,387.74 | \$422.03 | \$45.00 |
| FJ WAS TRUST HINSVARK JOHN ARTHUR / TRUSTEE | 009-101-35-00011 | TUDOR PARK BLK 2 LT 6 | 2021 | \$1,154.47 | \$32.75 | \$45.00 |
| FLAT ON THE SPOT MOBILE TIRE SERVICE LLC | 012-342-02-00016 | T12N R4W SEC 12 SM PARCEL 21 | 2020 | \$5,326.20 | \$69.03 | |
| | | | 2021 | \$13,392.46 | \$1,777.98 | \$45.00 |
| FLETCHER ADAM & FLORES TASHINA | 050-822-18-00016 | EAGLEWOOD #1 BLK 5 LT 52 | 2018 | \$4,041.75 | \$1,287.90 | \$140.00 |
| | | | 2019 | \$4,125.13 | \$1,054.73 | \$45.00 |
| | | | 2020 | \$4,377.33 | \$791.99 | \$140.00 |
| | | | 2021 | \$4,764.25 | \$632.50 | \$45.00 |
| FLORES RAY C | 051-281-55-00016 | WATERS LT 12C | 2021 | \$1,339.40 | \$177.82 | \$45.00 |
| FMB LLC | 003-083-13-00014 | FOURTH ADDITION TO THE TOWNSITE OF ANCHORAGE BLK 31A LT 1A | 2021 | \$16,563.98 | \$2,199.03 | \$45.00 |
| FOLAND JULIA B | 017-121-07-00018 | ROVIER BLK 1 LT 4 | 2021 | \$5,617.15 | \$745.74 | \$45.00 |
| FOLAND ROBERT E & MARJORIE J REVOCABLE TRUST | 002-102-16-00016 | ORIGINAL TOWNSITE OF ANCHORAGE BLK 47 LT 8 | 2021 | \$12,246.39 | \$1,625.84 | \$45.00 |
| FORTUNE ROBERTA L | 005-162-03-15914 | RUSSIAN JACK MANOR TR 2 ANCHORAGE MANORHOUSE / UNIT D16 | 2021 | \$689.27 | \$88.49 | \$45.00 |



Publishes March 9, 16, 23, 30

2022 Property Tax Special Assessment Foreclosure

Anchorage Daily News

| | | | | | | |
|----------------------------------------------------------------------------------------------|------------------|----------------------------------------------------------------------------------------|----------------------|----------------------------------------|----------------------------------------|-------------------------|
| FOXJUMP CL LLC | 012-422-02-00016 | CAMPBELL LAKE HEIGHTS #2 BLK 1 LT 2 | 2021 | \$100.00 | \$2.84 | \$45.00 |
| FOXJUMP CL LLC | 012-422-21-00016 | CAMPBELL LAKE HEIGHTS #2 BLK 1 LT 1A | 2021 | \$754.71 | \$21.41 | \$45.00 |
| FRAMEWORK CONTRACTING LLC | 002-138-50-00712 | THIRD ADDITION TO THE TOWNSITE OF ANCHORAGE BLK 16C LT 2A 1201 DENALI / UNIT 107 | 2021 | \$190.61 | \$1.62 | \$45.00 |
| FRANCE JACKIE J & MARY C | 009-194-02-00016 | WICKERSHAM PARK #2 BLK 3 LT 4 | 2021 | \$620.98 | \$17.62 | \$45.00 |
| FRANCIS SHARAN N | 051-962-24-00016 | POWDER RIDGE PH 3 BLK 11 LT 20 POWDER RESERVE (THE) | 2021 | \$416.64 | \$53.48 | \$45.00 |
| FRANCO FREDDIE | 020-281-05-00019 | T11N R3W SEC 14 SM E2NW4SE4NE4 | 2020 2021 | \$661.15 \$703.05 | \$119.62 \$93.33 | \$140.00 \$45.00 |
| FRANCO FREDDIE | 076-021-13-00016 | ALYESKA #1 BLK 18 LT 1 | 2020 2021 | \$4,137.60 \$4,905.99 | \$748.61 \$651.32 | \$140.00 \$45.00 |
| FRAWNER CYNTHIA D TRUST | 014-141-22-00018 | FOREST VIEW HEIGHTS LT 15 | 2021 | \$1,960.78 | \$251.71 | \$45.00 |
| FREDERICK CHARLES STAUBER TRST STAUBER F L & E/TRUSTEES | 010-185-14-00016 | AERO ACRES BLK 2 LT 10 | 2020 2021 | \$8,084.23 \$8,939.72 | \$139.69 \$1,186.84 | \$30.00 \$45.00 |
| FREEMAN RYAN ALAN & MARISA A | 007-212-11-00019 | COLLEGE GATE EAST #1 BLK 1 LT 35 | 2021 | \$2,575.06 | \$330.56 | \$45.00 |
| FREMONT HOME LOAN TRUST 2005-C HSBC BANK USA NTL ASSOC/TTEE % PHH MORTGAGE CORPORATION | 010-113-21-00013 | T13N R4W SEC 25 SM N2N2NE4SE4 PTN | 2021 | \$2,962.48 | \$393.29 | \$45.00 |
| FRIDAY GRACE L | 006-031-53-00719 | T13N R3W SEC 13 SM LT 19B VICTORIA HILLS PHASE 3 / UNIT G-3 | 2020 2021 | \$1,754.46 \$1,645.22 | \$317.42 \$218.42 | \$140.00 \$45.00 |
| FRITZ KRISTINA | 075-031-24-00013 | FOUR SEASONS CHALET LT 2A | 2019 2020 2021 | \$6,523.78 \$6,825.74 \$7,937.91 | \$1,535.03 \$1,234.97 \$1,053.84 | \$140.00 \$45.00 |
| FRONTERAS CHRIS A | 014-134-48-00018 | CHUGACH MEADOWS BLK 3 LT 1 | 2021 | \$1,198.33 | \$159.09 | \$45.00 |
| FRONTERAS EVELYN GABO AKA MINA EVELYN G | 004-145-14-00018 | CITY VIEW #2 BLK 3 LT 28 | 2021 | \$5,944.69 | \$102.72 | \$45.00 |
| FROST CATHY M | 075-031-29-00012 | CALIFORNIA CREEK LT 1 | 2021 | \$682.67 | \$87.63 | \$45.00 |
| FULLER KENNETH J & LINDA J | 005-048-11-00019 | VANOVER BLK 2 LT 1A | 2021 | \$3,548.95 | \$14.31 | \$45.00 |
| GAGE SCOTT M & CARLA S | 014-021-31-00013 | DOWLING LT 16B 2 | 2021 | \$5,236.61 | \$695.22 | \$45.00 |
| GALANOPOULOS SHARON A | 014-153-16-00015 | ECHO LT 16 | 2021 | \$5,851.09 | \$776.79 | \$45.00 |



Page 25 of 77
301-2022-021656-0

Publishes March 9, 16, 23, 30

2022 Property Tax Special Assessment Foreclosure

Anchorage Daily News

| | | | | | | |
|------------------------------------------------------------------------------|------------------|-------------------------------------------------------------|------|------------|------------|----------|
| GALINDO DALTON | 001-254-09-00219 | HANSEN BLK 2 LT 14 MIDTOWN / UNIT 102 | 2021 | \$682.06 | \$87.56 | \$45.00 |
| GALLEN RUSSELL | 020-412-19-00011 | PARADISE VALLEY BLK 6 LT 6 | 2020 | \$2,103.89 | \$380.65 | \$95.00 |
| | | | 2021 | \$2,220.92 | \$294.86 | \$45.00 |
| GALLO AIME | 015-132-14-00013 | KASILOF HILLS BLK 7 LT 9 | 2021 | \$2,805.68 | \$372.47 | \$45.00 |
| GAMEZ LIONEL | 002-136-25-00015 | THIRD ADDITION TO THE TOWNSITE OF ANCHORAGE BLK 7C LT 4 | 2019 | \$1,263.81 | \$323.14 | \$45.00 |
| | | | 2020 | \$1,303.02 | \$235.75 | \$140.00 |
| | | | 2021 | \$1,355.10 | \$179.91 | \$45.00 |
| GARCIA A DIANE AKA GARCIA ADRIANA DIANE | 003-231-21-00012 | COLLEGE VILLAGE #12 BLK 28 LT 18 | 2021 | \$117.04 | \$15.02 | \$45.00 |
| GARDNER DANIEL & WILLITS JAMES A 50% EACH | 004-038-05-00013 | MOUNTAIN VIEW BLK 8 LT 2 E3 N2 | 2021 | \$6,845.79 | \$908.85 | \$45.00 |
| GARNET PAUL J & MILLER CARRIE W.B. | 050-651-02-00013 | MOUNTAIN VALLEY ESTATES BLK 4 LT 1 | 2021 | \$58.56 | \$7.52 | \$45.00 |
| GARRETT SHANNON L | 021-022-30-00014 | T12N R2W SEC 30 5M PARCEL 13G | 2021 | \$109.74 | \$14.57 | \$45.00 |
| GASTON CHARLOTTE LOUISE | 010-063-18-00016 | SATELLITE PARK #1 BLK 1 LT 9B | 2021 | \$3,677.88 | \$488.26 | \$45.00 |
| GASTON SUSAN T | 003-214-11-00019 | COLLEGE VILLAGE #4 BLK 5 LT 11 | 2021 | \$31.35 | \$0.27 | \$45.00 |
| GAY JOHNNI | 004-131-50-00012 | THUNDERBIRD TERRACE #1 BLK 2 LT 14 | 2021 | \$4,550.05 | \$604.05 | \$45.00 |
| GAYTAN JOSE & URENA ALBERTO 50% EACH | 003-145-39-00016 | THIRD ADDITION TO THE TOWNSITE OF ANCHORAGE BLK 26D LT 9 | 2019 | \$6,360.76 | \$1,626.34 | \$45.00 |
| | | | 2020 | \$6,663.87 | \$1,205.68 | \$140.00 |
| | | | 2021 | \$7,063.84 | \$937.79 | \$45.00 |
| GENEVIEVE POPPY | 008-032-06-00010 | HAUGEN LT 6A | 2021 | \$1,926.00 | \$7.77 | \$45.00 |
| GIALOPSOS ANDREW & CAROL M REVOCABLE TRUST GIALOPSOS A & C M/ TRUSTEES | 009-032-24-00011 | BRANDON LT 4B & R & B TR A | 2021 | \$77.48 | \$0.95 | \$45.00 |
| GIBLER ADAM S | 051-032-43-00019 | MOUNTAIN RUNNER LT 1 | 2021 | \$3,380.63 | \$448.81 | \$45.00 |
| GILES ALGON M | 050-031-09-00013 | DEBORA #3 LT 45 | 2021 | \$1,570.88 | \$208.54 | \$45.00 |
| GILES MICHAEL A & MARQUIA R | 050-992-53-00014 | HERITAGE ESTATES #3 BLK 5 LT 14 | 2021 | \$8,261.68 | \$1,096.81 | \$45.00 |
| GILES RANDY G | 050-272-02-00018 | BENITO BLK 2 LT 10 | 2021 | \$50.02 | \$6.42 | \$45.00 |
| GILKEY HERMAN & ANNETT | 051-052-59-00013 | LAKE HILL ACRES #1 LT 10A | 2019 | \$23.27 | \$3.26 | \$45.00 |
| | | | 2020 | \$1,991.60 | \$360.33 | \$140.00 |
| | | | 2021 | \$2,986.19 | \$276.96 | \$45.00 |



Page 26 of 77
301-2022-021656-0

Publishes March 9, 16, 23, 30

2022 Property Tax Special Assessment Foreclosure

Anchorage Daily News

| | | | | | | |
|-----------------------------------------|------------------|-------------------------------------------------------------------------|------|-------------|------------|----------|
| GIRDWOOD MINING COMPANY | 076-041-04-00013 | US SURVEY 753 ALPHA PLACER & LITTLE GUSSIE PLACER PTN | 2019 | \$25.05 | \$2.57 | |
| | | | 2020 | \$5,148.78 | \$931.55 | \$140.00 |
| | | | 2021 | \$5,795.67 | \$769.42 | \$45.00 |
| GIROUX BRADLEY R | 020-091-36-00017 | SUSITNA VIEW ESTATES BLK 3 LT 5 | 2021 | \$6,889.00 | \$914.58 | \$45.00 |
| | | | | | | |
| GIVENS SEDONIA | 006-112-04-00017 | KLUANE TERRACE TRAILER EST #1 LT 1 N 50' | 2020 | \$42.68 | \$1.87 | \$95.00 |
| | | | 2021 | \$1,565.93 | \$207.90 | \$45.00 |
| GJM RESOURCES LLC | 001-254-52-00219 | CLAYTON BLK 2 LT 17A WESTSIDE 7 / UNIT B | 2021 | \$802.52 | \$20.92 | \$45.00 |
| | | | | | | |
| GLAD HUS LLC | 002-102-15-00018 | ORIGINAL TOWNSITE OF ANCHORAGE BLK 47 LT 7 | 2021 | \$12,626.61 | \$1,676.31 | \$45.00 |
| | | | | | | |
| GLASGOW-LESLIE | 076-015-15-03611 | ALYESKA NORTH #1 BLK 3 LT 28 ALYESKA WEST / UNIT 911 | 2021 | \$4,819.01 | \$639.77 | \$45.00 |
| | | | | | | |
| GLASGOW-LESLIE A | 003-213-40-00010 | COLLEGE VILLAGE #3 BLK 6 LT 9 | 2021 | \$6,526.84 | \$866.51 | \$45.00 |
| | | | | | | |
| GLASGOW-LESLIE A | 003-222-16-00011 | COLLEGE VILLAGE #11 BLK 23 LT 8 | 2021 | \$6,652.98 | \$883.25 | \$45.00 |
| | | | | | | |
| GLASGOW-LESLIE A MD | 003-222-11-00012 | COLLEGE VILLAGE #11 BLK 24 LT 19 | 2021 | \$5,944.79 | \$789.24 | \$45.00 |
| | | | | | | |
| GOLDEN BUILDERS AND INVESTMENTS LLC | 018-024-16-00014 | THOMAS W SPERSTAD #1 BLK 1 LT 20 | 2021 | \$3,534.53 | \$45.81 | \$45.00 |
| | | | | | | |
| GRAHAM TIMOTHY ALLAN & BRITTANY LYNN | 001-253-10-00011 | T13N R4W SEC 24 5M M PTN SW4SE4SW4SW4SE4 63 X 135 (LIEF ANDERSON) | 2021 | \$3,515.20 | \$76.43 | \$45.00 |
| | | | | | | |
| GRANT DOUGLAS C & JOANNE S | 006-217-16-00018 | CHESTER VALLEY #2 BLK 6 LT 15 | 2021 | \$1,051.57 | \$126.37 | \$45.00 |
| | | | | | | |
| GREEKE RICHARD P & JOAN | 051-293-28-00018 | T15N R1W SEC 30 5M LT 40 | 2019 | \$2,520.74 | \$71.51 | |
| | | | 2020 | \$3,914.27 | \$708.19 | \$140.00 |
| | | | 2021 | \$4,080.85 | \$541.76 | \$45.00 |
| GREEKE RICHARD P & JOAN F | 051-293-43-00017 | T15N R1W SEC 30 5M LT 39 PTN | 2019 | \$1,546.59 | \$64.36 | |
| | | | 2020 | \$3,143.66 | \$568.77 | \$140.00 |
| | | | 2021 | \$3,252.15 | \$431.75 | \$45.00 |
| GREEN CLIFFORD J | 051-052-11-00014 | LAKE HILL ACRES #1 LT 11 | 2021 | \$329.87 | \$7.17 | \$45.00 |
| | | | | | | |
| GREEN CLIFFORD J | 051-052-12-00012 | LAKE HILL ACRES #1 LT 12 | 2021 | \$203.96 | \$4.43 | \$45.00 |
| | | | | | | |
| GREEN CURT R & GREEN SHEN L 50% EACH | 003-113-32-00019 | THIRD ADDITION TO THE TOWNSITE OF ANCHORAGE BLK 20A LT 6 | 2019 | \$3,849.50 | \$984.27 | \$45.00 |
| | | | 2020 | \$4,110.84 | \$743.77 | \$140.00 |
| | | | 2021 | \$4,366.24 | \$579.66 | \$45.00 |
| GREEN JOSHUA H & JAMIS M | 006-151-34-00616 | TOWNE EAST BLK 2 LT 8 TOWNE EAST PLAZA PHASE 2 / UNIT D6 | 2021 | \$790.42 | \$94.33 | \$45.00 |
| | | | | | | |
| GREEN STUART L | 011-121-31-03014 | HIDDEN HILLS BLK 1 LT 6 | 2020 | \$71.37 | \$0.61 | |
| | | | 2021 | \$2,038.42 | \$270.62 | \$45.00 |



Page 27 of 77

301 - 2022 - 021656 - 0

Publishes March 9, 16, 23, 30

2022 Property Tax Special Assessment Foreclosure

Anchorage Daily News

| | | | | | | |
|----------------------------------------------------------------------------------------|-----------------------------|-----------------------------------------------------------------------------|-----------------|-----------------------|---------------------|---------------------|
| GREENE CATHERINE A | 006-044-86-00019 | AUTUMN PARK ESTATES BLK 3 LT 7A | 2021 | \$1,195.80 | \$153.51 | \$45.00 |
| GRIEGO MARGARET E | 014-272-09-00018 | HALO BLK 1 LT 8 | 2021 | \$4,769.89 | \$633.25 | \$45.00 |
| GROSS HAROLD | 010-097-85-00013 | WOODLAND PARK #2 BLK 2 LTS 1 W2 & 2 W2 | 2021 | \$7,348.55 | \$975.59 | \$45.00 |
| GROSS JOHN L JR | 051-511-09-00013 | SLEEPY HOLLOW #2 BLK 1 LT 18 | 2021 | \$1,385.97 | \$183.19 | \$45.00 |
| GROSS MARY | 078-131-01-00016 | SUN VALLEY TR D | 2018 | \$4,829.03 | \$1,568.17 | \$140.00 |
| | | | 2019 | \$4,826.03 | \$1,233.93 | \$45.00 |
| | | | 2020 | \$5,060.42 | \$915.57 | \$140.00 |
| | | | 2021 | \$5,315.84 | \$705.73 | \$45.00 |
| GUM MICHAEL D K | 006-291-30-01111 | WONDER PARK LT C-6 MCCARREY PARK PHASE 2 / UNIT 118 | 2021 | \$28.65 | \$0.24 | \$45.00 |
| GUMP ARDRA D VIRGIL & PANSY LORRAINE REVOC LVG TRUST GUMP A D V & P L / TRUSTEES | 014-072-17-00015 | CAMPBELL HEIGHTS BLK 4 LT 14 | 2021 | \$4,512.20 | \$599.05 | \$45.00 |
| GUMPERT KARELLA A | 002-107-06-01311 | ORIGINAL TOWNSITE OF ANCHORAGE BLK 17 LT 9A TURNAGAIN ARMS / UNIT 106 | 2019 | \$98.51 | \$8.41 | |
| | | | 2020 | \$1,626.21 | \$294.23 | \$140.00 |
| | | | 2021 | \$1,657.84 | \$220.09 | \$45.00 |
| GURNEY JACOB JOHN & BONNIE RAE | 018-282-27-00015 | GURNEY LT 2 | 2021 | \$2,559.07 | \$339.74 | \$45.00 |
| GUSTIN SHON K & MELINDA A | 006-281-35-00014 | COLLEGE GATE EAST #3 BLK 7 LT 15 | 2021 | \$4,027.47 | \$534.68 | \$45.00 |
| GUTIERREZ MOISES JR | 014-293-33-00014 | MOOREHAND #4 LT 6 | 2019 | \$4,774.57 | \$19.25 | |
| | | | 2020 | \$8,956.98 | \$1,620.57 | \$140.00 |
| | | | 2021 | \$9,575.82 | \$1,271.28 | \$45.00 |
| HAGEMAN WARREN J JR & MORIN PHYLLIS A AKA CHAUSSEE PHYLLIS A | 006-112-11-00012 | KLUANE TERRACE TRAILER EST #1 LT 8 | 2021 | \$2,128.16 | \$282.54 | \$45.00 |
| HALE DONNA J | 006-246-12-00214 | PROSPERITY ESTATES BLK 1 LT 3 PARKRIDGE PHASE 1 / UNIT 6037 | 2021 | \$1,539.35 | \$202.17 | \$45.00 |
| HALE LAWRENCE C & JANE S | 020-181-31-00017 | PENNINGTON PARK BLK 3 LT 4 | 2020 | \$806.54 | \$145.93 | \$140.00 |
| | | | 2021 | \$851.41 | \$113.03 | \$45.00 |
| HALE SEAN J & BENT LISA D 50% EACH | 051-333-28-00011 | FIRE LAKE LT 2 TR D NW PTN | 2021 | \$1,633.30 | \$216.84 | \$45.00 |
| HALL BARBARA R | 004-142-14-00015 | SAXTON BLK 7 LT 13 | 2021 | \$1,755.87 | \$225.40 | \$45.00 |
| HALL JAY & DARLA | 014-103-42-00016 | GALATEA ESTATES BLK 3 LT 25 | 2021 | \$439.68 | \$58.36 | \$45.00 |
| HALL JAY & DARLA | 014-103-43-00014 | GALATEA ESTATES BLK 3 LT 24 | 2021 | \$349.58 | \$46.42 | \$45.00 |
| HALL LESLIE H & WILLIAM R | 006-282-53-00015 | COLLEGE GATE EAST #3 BLK 8 LT 18 | 2021 | \$2,270.53 | \$301.44 | \$45.00 |



Page 28 of 77

301-2022-021656-0

Publishes March 9, 16, 23, 30

2022 Property Tax Special Assessment Foreclosure

Anchorage Daily News

| | | | | | | |
|-------------------------------------------------------------------|------------------|------------------------------------------------------------|----------------------|-------------------------------------------|-----------------------------------------|--------------------------------|
| HALL ROBERT HENRY & HALL JESSIE HAROLD JR 50% EACH | 051-122-44-00016 | LAKE HILL ACRES #6 BLK-8 LT-3 | 2020 2021 | \$597.48 \$1,252.68 | \$105.44 \$166.30 | \$140.00 \$45.00 |
| HALLADAY VICKIE | 014-081-57-00012 | BUDDY ESTATES BLK-1 LT-5 | 2021 | \$2,377.80 | \$9.59 | \$45.00 |
| HALLORAN SEAN | 014-164-07-00011 | DEE ESTATES LT-7 | 2020 2021 | \$5,005.17 \$6,442.04 | \$905.58 \$722.48 | \$140.00 \$45.00 |
| HAMILTON CONSTRUCTION LLC | 009-242-28-00018 | SPRUCE HEIGHTS #1 BLK 5 LT 5 | 2019 2020 2021 | \$40,916.36 \$42,926.13 \$45,736.56 | \$10,461.64 \$7,766.54 \$6,071.99 | \$45.00 \$140.00 \$45.00 |
| HAMILTON CRAIG M & ELIZABETH | 014-075-01-00012 | CAMPBELL HEIGHTS #1 BLK 8 LT 1 | 2021 | \$135.35 | \$1.75 | \$45.00 |
| HAMON JOSEPH & AMANDA | 050-232-25-00011 | EAGLE RIVER HEIGHTS NORTH BLK-10 LT-1 | 2021 | \$21.06 | \$0.26 | \$45.00 |
| HANSON REVOCABLE TRUST HANSON PAUL M & LYNNE E/ CO-TRUSTEES | 010-051-23-00011 | GLEN PARK ESTATES BLK 1 LT 3 | 2020 2021 | \$2,698.08 \$7,081.86 | \$46.62 \$940.18 | \$45.00 |
| HANSON TONA A & ERIC D | 007-022-48-00014 | T13N R3W SEC 26 SM LT 6B | 2021 | \$10,055.16 | \$1,334.93 | \$45.00 |
| HARDY WILEY J & SELESTINE D | 006-383-50-00017 | FOXHALL #4 BLK-2 LT-23 | 2021 | \$2,661.70 | \$341.67 | \$45.00 |
| HARMAN BRANDON K TESTAMENTARY TRUST HARMAN BRANDON K / TRUSTEE | 005-161-71-02010 | RUSSIAN JACK #1 BLK-22 LT-1 MOUNTAIN ASH / UNIT D-02 | 2021 | \$2,167.80 | \$287.79 | \$45.00 |
| HARMS LAUREN E & PATRICIA D | 011-385-05-00019 | CAMPBELL WOODS #2 BLK-3 LT-10 | 2021 | \$814.52 | \$108.15 | \$45.00 |
| HARRIS F J & PRISCILLA | 007-093-49-00013 | REFLECTION LAKE BLK 4 LT 4 | 2020 2021 | \$5,001.75 \$5,191.56 | \$904.97 \$689.23 | \$140.00 \$45.00 |
| HARRIS TIMOTHY W & SHIRLEY C | 004-036-51-00011 | MOUNTAIN VIEW BLK-12 LT-4 M3-62 | 2021 | \$2,414.43 | \$9.73 | \$45.00 |
| HARROLD JONES TARRI M | 010-014-35-00013 | FRANK DICKSON BLK-3 LT-10 | 2021 | \$2,120.95 | \$272.27 | \$45.00 |
| HARTMAN GREGORY | 051-092-62-00013 | SHAWN LT-2 | 2021 | \$2,444.33 | \$324.52 | \$45.00 |
| HARTUNG DANIEL T | 090-041-52-00014 | US SURVEY 3200 LT 12D-1 | 2021 | \$1,550.83 | \$204.26 | \$45.00 |
| HARVEY SYLENDIA M | 019-171-05-00015 | SOUTHPORT #1 BLK-4 LT-8 | 2021 | \$39.76 | \$5.11 | \$45.00 |
| HASSELL AIMEE | 014-103-19-00013 | GALATEA ESTATES BLK-3 LT-38 | 2021 | \$634.30 | \$84.22 | \$45.00 |
| HASSELL AIMEE | 014-103-30-00011 | GALATEA ESTATES BLK-3 LT-37 | 2021 | \$351.39 | \$46.65 | \$45.00 |
| HASSELL AIMEE | 014-103-28-00015 | GALATEA ESTATES BLK-3 LT-1 | 2021 | \$565.82 | \$75.12 | \$45.00 |



Page 29 of 77

301-2022-021656-0

Publishes March 9, 16, 23, 30

2022 Property Tax Special Assessment Foreclosure

Anchorage Daily News

| | | | | | | |
|------------------------------------------------------------------------------------------|------------------|------------------------------------------------------------|----------------------|----------------------------------------|----------------------------------|--------------------------------|
| HASTIE JOAN ELVINA | 010-208-34-00014 | LINCOLN PARK BLK 9 LT 10B | 2020 2021 | \$3,244.90 \$3,888.16 | \$587.11 \$33.03 | \$139.64 \$75.00 |
| HAUPT JENNIFER KAY | 006-204-68-00018 | FOOTHILLS EAST BLK-2 LT-42 | 2021 | \$1,878.58 | \$241.15 | \$45.00 |
| HAWLEY KRISTIN | 012-511-20-00018 | LAKEVIEW TERRACE #1 BLK 2 LT 20 | 2019 2020 2021 | \$3,592.65 \$3,488.40 \$3,816.63 | \$890.04 \$631.15 \$506.69 | \$45.00 \$140.00 \$45.00 |
| HAYES ELIZABETH | 051-031-28-00012 | KAWK VIEW BLK-1 LT-5 | 2021 | \$1,520.89 | \$195.23 | \$45.00 |
| HAYES JOSHUA W & COURTNEY J | 050-561-09-00019 | T13N R1E SEC 10 SM S2N2SW4SW4NW4 PTN | 2021 | \$691.49 | \$89.08 | \$45.00 |
| HAYWARD LIVING TRUST HAYWARD WILLIAM C & MALIA L/ CO-TRUSTEES | 051-541-15-00017 | PETERS GATE BLK 2 LT 1 | 2021 | \$502.68 | \$64.53 | \$45.00 |
| HEBERT JANELL L | 010-125-12-00016 | CONROY RUSHTON BLK 2 LT 3 | 2019 2020 2021 | \$3,224.88 \$3,385.80 \$3,517.51 | \$824.54 \$612.59 \$466.99 | \$45.00 \$140.00 \$45.00 |
| HEBERT JEAN J | 001-151-60-00418 | CHESTER BLK-3 LT-8 E75' WESTCHESTER VIEW / UNIT 4 | 2020 2021 | \$8,324.38 \$9,359.58 | \$1,506.08 \$1,242.58 | \$140.00 \$45.00 |
| HEBERT JEAN J | 001-151-61-00119 | CHESTER BLK 3 LT 9 WESTCHESTER VIEW / UNIT 1 | 2021 | \$9,139.74 | \$1,213.40 | \$45.00 |
| HEDLUND TAMARA | 050-061-09-00010 | SCHROEDER BLK 2 LT 7 | 2021 | \$5,501.59 | \$730.39 | \$45.00 |
| HEFLEY TRULA C | 012-161-56-00016 | VILLAGE GREEN #2 BLK 4 LT 6 | 2021 | \$1,513.69 | \$200.96 | \$45.00 |
| HELMS LORRAINE P | 010-181-19-00014 | WISPEN LAKE MANOR BLK 1 LT 5 | 2020 2021 | \$5,094.80 \$7,656.69 | \$189.28 \$1,016.50 | \$45.00 |
| HELMISO BRIAN & MOBLEY SAMANTHA 50% EACH | 011-153-17-00016 | LAKESIDE PARK LT-9A | 2021 | \$4,322.99 | \$573.92 | \$45.00 |
| HEMING BERNARD L & BERTHA | 006-052-34-00012 | SPRING ACRES BLK 3 LT 6 | 2021 | \$4,432.92 | \$588.52 | \$45.00 |
| HEMRY MATTHEW | 016-074-31-01919 | COMMODORE PARK TR-B-1 HOLLYBROOK TERRACE / UNIT 19 | 2021 | \$294.10 | \$37.76 | \$45.00 |
| HENDERSON CARL M | 004-123-38-00014 | GRANDVIEW GARDENS BLK 9 LT 2 | 2021 | \$2,393.05 | \$307.19 | \$45.00 |
| HENDERSON CHARLES G & JANICE L | 012-253-17-00013 | SHADY BIRCH BLK 3 LT 4 | 2021 | \$5,685.31 | \$754.79 | \$45.00 |
| HENDERSON DAVID M & NICOLE R 50% & WOODS STOWMAN AUTUMN LOTTE & PIERCE PATRICK 50% | 003-115-05-00010 | THIRD ADDITION TO THE TOWNSITE OF ANCHORAGE BLK-3C LT-9 | 2020 2021 | \$1,432.98 \$1,510.07 | \$259.27 \$200.47 | \$140.00 \$45.00 |
| HENDERSON GLORIA JEAN CLEVELAND | 051-032-03-00013 | T15N R1W SEC 5 SM LT-6 | 2021 | \$2,225.91 | \$295.53 | \$45.00 |



Page 30 of 77

301-2022-021656-0

Publishes March 9, 16, 23, 30

2022 Property Tax Special Assessment Foreclosure

Anchorage Daily News

| | | | | | | |
|---------------------------------------------------------|------------------|-----------------------------------------------------------------------------|------|-------------|------------|----------|
| HENDERSON JANICE L & CHARLES GRANT | 001-201-06-00018 | TELAQUANA HEIGHTS LT 6 | 2021 | \$1,248.78 | \$165.79 | \$45.00 |
| HENDERSON ROBERT JAMES | 002-107-06-04810 | ORIGINAL TOWNSITE OF ANCHORAGE BLK 17 LT 9A TURNAGAIN ARMS / UNIT 410 | 2021 | \$949.30 | \$121.86 | \$45.00 |
| HENDRICKS ANN & ROY L | 014-071-28-00014 | CAMPBELL HEIGHTS BLK 2 LT 10B | 2019 | \$1,238.46 | \$316.64 | \$45.00 |
| | | | 2020 | \$1,236.34 | \$223.69 | \$140.00 |
| | | | 2021 | \$5,038.39 | \$668.90 | \$45.00 |
| HENDRICKSON EVELYN | 012-261-66-00013 | DIMOND BIRCH #1 BLK 3 LT 29 | 2021 | \$4,395.07 | \$583.48 | \$45.00 |
| HENKELS DANIEL | 018-332-02-00011 | KENAI VIEW LT 5 | 2020 | \$652.28 | \$118.00 | \$140.00 |
| | | | 2021 | \$693.05 | \$92.00 | \$45.00 |
| HENRIKSEN ARTHUR A & MARLYS E REVOCABLE LIVING TRUST | 007-202-01-02017 | CENTURY VILLAGE #2 TR B1-D HAMPTON PLACE PHASE 2 / UNIT 11A | 2021 | \$753.97 | \$100.10 | \$45.00 |
| HENRY VERNON E | 011-141-44-00015 | DELVIEW BLK 2 LT 18 | 2021 | \$1,149.68 | \$152.63 | \$45.00 |
| HENSON JEFFREY S | 090-041-56-00015 | US SURVEY 3200 LT 12A-1 | 2021 | \$2,294.21 | \$304.59 | \$45.00 |
| HERFINDAHL LESHINE | 075-092-49-00012 | SNOW VALLEY LT 23E | 2021 | \$438.79 | \$2.73 | \$45.00 |
| HERNANDEZ OMAR | 009-151-22-00010 | EASTCHESTER URBAN RENEWAL R-16 BLK 1 LT 23 | 2021 | \$4,016.66 | \$515.61 | \$45.00 |
| HERNANDEZ PEDRO & AVILES JEANNETTE | 009-272-47-00015 | FYFE TR A2 REM | 2021 | \$24,847.77 | \$3,298.79 | \$45.00 |
| HERRINGTON MARY L & ESCHBACHER G R | 002-205-01-00019 | CHARLES SMITH #2 BLK 1 LT 8 | 2021 | \$122.51 | \$2.19 | \$45.00 |
| HERRINGTON MARY L & ESCHBACHER G R | 002-205-13-00014 | CHARLES SMITH #3 BLK 1 LT 6 | 2021 | \$103.02 | \$2.69 | \$45.00 |
| HERRINGTON MARY L & ESCHBACHER G R | 002-205-14-00012 | CHARLES SMITH #3 BLK 1 LT 7 | 2021 | \$95.87 | \$2.50 | \$45.00 |
| HERRON JAMES R & N YVONNE | 005-022-35-00013 | FAIRVIEW BLK 2 LT 16 | 2020 | \$900.93 | \$3.63 | |
| | | | 2021 | \$2,065.09 | \$274.16 | \$45.00 |
| HESS ZACHARY A | 007-111-94-00019 | CHUGACH FOOTHILLS #7 BLK 9 LT 2A | 2021 | \$3,922.95 | \$520.82 | \$45.00 |
| HETZEL PAUL B & KAREN L | 050-222-10-00014 | ROLLING HILLS VIEW ESTATES BLK 4 LT 6 | 2021 | \$445.70 | \$12.65 | \$45.00 |
| HICKEL JOHANNA L | 075-031-49-00317 | SNOW RAVEN VILLAGE TR 1 SNOW RAVEN VILLAGE / UNIT A-201 | 2021 | \$4,685.83 | \$622.09 | \$45.00 |
| HICKEY BRIAN J | 003-184-60-00011 | ROGERS PARK BLK 11 LT 12A | 2021 | \$5,360.95 | \$711.73 | \$45.00 |
| HICKEY JAMES | 051-141-57-00018 | DELUCIA LTS 2A & 3A | 2021 | \$3,677.28 | \$31.24 | \$45.00 |



Page 31 of 77

301 - 2022 - 021656 - 0

Publishes March 9, 16, 23, 30

2022 Property Tax Special Assessment Foreclosure

Anchorage Daily News

| | | | | | | |
|--------------------------------------------------|------------------|---------------------------------------------------------------|------|------------|------------|----------|
| HICKEY ROBERT JOSEPH & ORR-HICKEY LISA FANNIE | 003-142-34-00014 | THIRD ADDITION TO THE TOWNSITE OF ANCHORAGE BLK 24D LT 9 | 2021 | \$1,000.00 | \$8.50 | \$45.00 |
| HIGDON KENNETH LEON & DEBRA | 006-103-21-00010 | CREEKSIDE PARK #1 LT 45 | 2019 | \$3,168.60 | \$810.15 | \$45.00 |
| | | | 2020 | \$3,296.88 | \$596.49 | \$140.00 |
| | | | 2021 | \$3,552.10 | \$471.58 | \$45.00 |
| HIGGINS-WILLIAM-S | 014-922-65-00010 | CHUGACH ESTATES BLK 2 LT 33A | 2021 | \$4,011.25 | \$532.53 | \$45.00 |
| HIGH-DEE | 041-033-28-00011 | END-OF-THE-ROAD TR-B | 2021 | \$1,673.67 | \$223.20 | \$45.00 |
| HIGH DEE | 041-022-54-00010 | TUXEDNI PARK WEST TR A | 2020 | \$314.61 | \$56.91 | \$140.00 |
| | | | 2021 | \$332.72 | \$44.18 | \$75.00 |
| HINGST DAVID B & DEBORAH-K | 012-543-37-00015 | MARINER POINT AT SOUTHPORT LT-2 | 2021 | \$4,032.88 | \$535.39 | \$45.00 |
| HITE TEDDY E & WENDY B | 051-122-47-00019 | LAKE HILL ACRES #6 BLK A LT 6 | 2021 | \$303.92 | \$39.93 | \$45.00 |
| HOEFER CHRISTOPHER | 005-162-03-03613 | RUSSIAN JACK MANOR TR 2 ANCHORAGE MANORHOUSE / UNIT F14 | 2021 | \$1,439.79 | \$191.15 | \$45.00 |
| HOFF-CHARLES-A | 006-302-06-00019 | WONDER PARK #7 BLK 11 LT 6 | 2020 | \$1,544.13 | \$279.38 | \$95.00 |
| | | | 2021 | \$1,638.92 | \$217.60 | \$45.00 |
| HOFF CHARLES A JR | 006-302-07-00017 | WONDER PARK #7 BLK 11 LT 5 | 2020 | \$4,552.02 | \$823.59 | \$95.00 |
| | | | 2021 | \$4,859.99 | \$645.22 | \$45.00 |
| HOFFMAN ERICA AKA VINALES ERICA L | 012-272-93-01319 | K & N TR 1 COUNTRY OAKS / UNIT 13 | 2020 | \$1,586.88 | \$287.10 | \$140.00 |
| | | | 2021 | \$1,859.67 | \$246.88 | \$45.00 |
| HOFFMAN GARY A & DAVIS MELODY ELLEN | 015-043-90-00012 | BIRCH RUN BLK 1 LT 4A | 2021 | \$2,116.72 | \$55.17 | \$45.00 |
| HOFFMAN GEORGE A & SANDRA | 009-171-10-00017 | BANCROFT BLK 1 LT 1 | 2019 | \$818.00 | \$92.40 | |
| | | | 2020 | \$4,699.08 | \$846.37 | \$140.00 |
| | | | 2021 | \$5,117.68 | \$679.42 | \$45.00 |
| HOKAMA FRED | 005-062-54-03618 | AUSTRALASKA BLK 3 LT 18A1 SANTA FE PHASE 2 / UNIT W307 | 2021 | \$827.48 | \$109.85 | \$45.00 |
| HOLMES BRIAN PROPERTY MANAGEMENT | 005-063-05-00010 | AUSTRALASKA BLK 1 LT 5 | 2020 | \$6,841.71 | \$1,237.86 | \$140.00 |
| | | | 2021 | \$7,779.23 | \$1,032.77 | \$45.00 |
| HOLMES BRIAN PROPERTY MANAGEMENT | 010-222-05-00015 | BIRCHWOOD PARK BLK D LT 5 | 2020 | \$5,843.07 | \$1,057.17 | \$140.00 |
| | | | 2021 | \$5,982.64 | \$794.25 | \$45.00 |
| HOLNESS-ALLAN-D | 005-062-29-00012 | AUSTRALASKA BLK 2 LT 5 | 2021 | \$2,359.02 | \$9.51 | \$45.00 |
| HOMESTEAD PROPERTIES-LLC | 009-294-05-00017 | HANSON ACRES #1 BLK 1 LT 19 | 2021 | \$2,234.48 | \$296.64 | \$45.00 |
| HOPE COMMUNITY RESOURCES | 019-125-24-00012 | SEASCAPE PH 2 BLK 1 LT 31 | 2021 | \$9,602.85 | \$1,274.87 | \$45.00 |
| HOPKINS-MARIE-ROSE | 006-217-28-00013 | CHESTER VALLEY BLK 6 LT 3 | 2021 | \$2,390.25 | \$306.85 | \$45.00 |



Page 32 of 77
301-2022-021656-0

Publishes March 9, 16, 23, 30

2022 Property Tax Special Assessment Foreclosure

Anchorage Daily News

| | | | | | | |
|---------------------------------------------------------------|------------------|--------------------------------------------------------------|--------------|----------------------------|--------------------------|---------------------|
| HOREN ASHLEY | 016-283-50-00017 | DIAMOND WILLOW ESTATES BLK 5 LT 108 | 2021 | \$1,581.26 | \$202.98 | \$45.00 |
| HORN FRANCIS BERNARD KAPO JR & CRISTOBAL JEROME T 50% EACH | 005-162-38-02116 | SHERWOOD NORTH TR A2 THE VILLAGE PHASE 1 / UNIT 4526 | 2021 | \$1,857.86 | \$246.64 | \$45.00 |
| HORTON SIENNA AKA SHIELDS SIENNA | 020-092-39-00019 | LOMA ESTATES BLK 3 LT 5 | 2021 | \$3,695.78 | \$490.66 | \$45.00 |
| HORTON SIENNA AKA SHIELDS SIENNA | 020-094-02-00013 | LOMA ESTATES BLK 3 LT 6A | 2021 | \$22,773.94 | \$3,023.47 | \$45.00 |
| HORTON THOMAS | 014-041-46-00019 | MURRAY BLK 8 LT 12 | 2021 | \$5,142.90 | \$682.78 | \$45.00 |
| HOVLAND LEIF & SUE | 057-081-05-00019 | T15N R1E SEC 1 5M- N2NE4SE4SE4 | 2021 | \$4,099.33 | \$544.22 | \$45.00 |
| HOVLAND LEIF & SUE | 057-051-02-00019 | T15N R1E SEC 1 5M E2NE4SE4 | 2021 | \$3,912.59 | \$519.43 | \$45.00 |
| HOWARD JUDITH A | 014-172-83-00015 | DELRIIDGE LT 23 | 2021 | \$1,533.51 | \$203.60 | \$45.00 |
| HOWE USA M REVOCABLE TRUST | 006-201-26-00011 | BRINK #1 LT 25 REM | 2020 2021 | \$4,502.43 \$5,027.58 | \$209.14 \$667.46 | \$45.00 |
| HUBBARD CAMERON | 004-155-20-00014 | ANCHOR PARK BLK 7 LT 67 | 2021 | \$4,140.99 | \$549.76 | \$45.00 |
| HUFFMAN GREG & JOHANNA FAMILY TRUST U A D | 018-082-08-00019 | HUFFMAN HILLS #1 BLK 3 LT 15 | 2021 | \$348.84 | \$44.77 | \$45.00 |
| HUGHES BILLY & MURDOCH-HAIG ALEXANDRA 50% EACH | 021-022-17-00011 | T12N R2W SEC 30 SM E2SE4NW4SE4 | 2021 | \$104.98 | \$13.48 | \$45.00 |
| HUGHES TOMMIE D & JANIS I | 007-105-37-00010 | SCENIC PARK ESTATES #4 BLK 4 LT 27 | 2020 2021 | \$2,173.42 \$2,411.08 | \$393.22 \$320.09 | \$127.52 \$45.00 |
| HULTQUIST HOMES INC | 006-313-27-50017 | T13N R3W SEC 22 SM LT 30 W2 IRON TREE REMAINDER | 2021 | \$5,095.94 | \$66.04 | \$45.00 |
| HULTQUIST HOMES INC | 011-313-28-00013 | WESTGATE BLK 12 LT 4 | 2020 | \$4,220.07 | \$756.81 | \$140.00 |
| HULTQUIST HOMES INC | 011-313-35-00018 | WESTGATE BLK 12 LT 11 | 2021 | \$5,342.93 | \$709.34 | \$45.00 |
| HUNTER GREEN LLC | 002-163-11-00019 | THIRD ADDITION TO THE TOWNSITE OF ANCHORAGE BLK 34B LT 17 | 2020 2021 | \$7,874.55 \$7,946.82 | \$1,424.73 \$1,055.02 | \$140.00 \$45.00 |
| HUNTER GREEN LLC | 001-254-40-00016 | HANSEN BLK 1 LT 5B | 2020 2021 | \$12,801.06 \$12,932.95 | \$2,316.06 \$1,716.98 | \$140.00 \$45.00 |
| HUPP KEITH & LYNN | 051-061-52-00019 | DAWN LT 109 | 2021 | \$1,328.48 | \$123.78 | \$45.00 |
| HURSH JOYCE A | 007-182-55-00011 | BAXTER HEIGHTS BLK 4 LT 4 | 2020 2021 | \$3,813.30 \$4,103.15 | \$689.94 \$544.73 | \$140.00 \$45.00 |



Page 33 of 77

301 - 2022 - 021656 - C

Publishes March 9, 16, 23, 30

2022 Property Tax Special Assessment Foreclosure

Anchorage Daily News

| | | | | | | |
|-----------------------------------------------------------|------------------|-------------------------------------------------------------------------|----------------------|----------------------------------------|----------------------------------------|--------------------------------|
| HURST DAVIS KATHY JO | 013-024-20-00516 | THE WOODLANDS TR A1 THE WOODLANDS EAST PHASE 3 / UNIT 105 | 2021 | \$2,575.05 | \$341.86 | \$45.00 |
| HUSEBY KENNETH J & MARIE E | 006-211-28-00016 | CHESTER VALLEY BLK 1 LT 28A | 2020 2021 | \$4,413.51 \$4,784.31 | \$798.54 \$635.17 | \$140.00 \$45.00 |
| HUSS CHARLES MAURICE & HAND KIMBERLY DANIELLE 50% EACH | 011-086-21-00010 | WHISPERING PINES #2 LT 18 | 2021 | \$2,127.26 | \$273.07 | \$45.00 |
| INDUSTRY FINANCIAL OF ALASKA INC | 003-103-61-00019 | RICHARD THORPE PH 2 BLK 14C LT 12A | 2021 | \$6,726.86 | \$893.05 | \$45.00 |
| INNOKO RENTALS LLC | 003-241-06-00012 | CENTRAL CITY BLK 1 LT 21 | 2021 | \$4,912.25 | \$652.14 | \$45.00 |
| INNOKO RENTALS LLC | 003-241-07-00010 | CENTRAL CITY BLK 1 LT 20 | 2021 | \$2,913.83 | \$386.84 | \$45.00 |
| INNOKO RENTALS LLC | 003-241-08-00018 | CENTRAL CITY BLK 1 LT 19 | 2021 | \$4,878.01 | \$647.60 | \$45.00 |
| IRWIN CHRISTINE D | 006-172-08-00012 | SHADY LANE BLK 9 LT 22 | 2021 | \$3,951.17 | \$33.57 | \$45.00 |
| IVANOVIC MARIANA & RANKO | 020-291-67-00018 | POTTER VIEW BLK 1 LT 8 | 2021 | \$2,766.96 | \$367.35 | \$45.00 |
| IVEY CARL F & NITA L | 015-132-30-00019 | KASHLOF HILLS BLK 7 LT 25 | 2021 | \$10,878.56 | \$1,444.24 | \$45.00 |
| JAY WILLIAM C | 001-052-10-00017 | L STREET SLIDE REPLAT BLK 86 LT 10A | 2021 | \$7,213.41 | \$896.94 | \$45.00 |
| IWUOMA CHIDI MICHAEL ESTATE OF | 007-145-07-00019 | LAURITZ LT 2 | 2021 | \$1,382.13 | \$183.49 | \$45.00 |
| J-BIRD LLC | 014-192-13-00010 | GRANT #1 BLK 2 LT 12 | 2019 2020 2021 | \$7,164.04 \$7,638.57 \$8,208.11 | \$1,831.72 \$1,382.04 \$1,089.72 | \$45.00 \$140.00 \$45.00 |
| JACKSON ALBERT E | 014-021-32-00011 | DOWLING LT 168-1 | 2021 | \$4,852.78 | \$644.25 | \$45.00 |
| JACKSON G W ESTATE OF | 006-231-34-00012 | NUNAKA VALLEY BLK V LT 3 | 2019 2020 2021 | \$2,936.25 \$4,570.83 \$4,905.04 | \$50.74 \$826.98 \$651.18 | \$45.00 \$140.00 \$45.00 |
| JACKSON JAMES E & CATHERINE L | 015-054-30-00015 | AUTUMN RIDGE LT 27 | 2021 | \$95.54 | \$12.26 | \$45.00 |
| JACKSON TYLER MARK & BIANCA NICOLE | 012-481-23-00018 | BAYSHORE WEST #1 BLK 7 LT 6 | 2021 | \$2,559.74 | \$328.59 | \$45.00 |
| JACOB BRYAN MIKHAIL | 010-146-26-00012 | COLUMBIA PARK #2 BLK 2 LT 13B | 2021 | \$495.47 | \$4.21 | \$45.00 |
| JACOBSON EMMA | 004-125-28-00010 | GRANDVIEW GARDENS BLK 3 LT 9 | 2021 | \$3,014.39 | \$400.20 | \$45.00 |
| JADIT DEEPAK | 013-082-18-00211 | DIMOND INDUSTRIAL CENTER #1 BLK 4 LT 24 KINGS ROW SHOPPE / UNIT F | 2021 | \$170.00 | \$2.20 | \$45.00 |



Page 34 of 77

301-2022-021656-0

Publishes March 9, 16, 23, 30

2022 Property Tax Special Assessment Foreclosure

Anchorage Daily News

| | | | | | | |
|-----------------------------------------------------|------------------|--------------------------------------------------------------------------|------|-------------|-------------|----------|
| JALLOW MOMODOU | 012-285-23-00013 | CAMBRIAN PARK #1 BLK 1 LT 12 | 2019 | \$6,146.45 | \$1,571.55 | \$45.00 |
| | | | 2020 | \$6,797.25 | \$1,229.81 | \$140.00 |
| | | | 2021 | \$7,007.97 | \$930.39 | \$45.00 |
| JAMIE-ADRIAN | 009-264-48-00010 | ALPINE MEADOWS-NORTH BLK-3 LT-25 | 2021 | \$6,371.87 | \$845.93 | \$45.00 |
| JANIS TERESA ANN | 050-081-37-00019 | BROADWATER HEIGHTS BLK 3 LT 2 | 2021 | \$4,862.98 | \$360.61 | \$45.00 |
| JANSEN ANDREW | 051-316-10-00015 | T15N R2W SEC 25 SM LT 148 | 2020 | \$9,025.01 | \$1,632.88 | \$140.00 |
| | | | 2021 | \$9,767.69 | \$1,296.76 | \$45.00 |
| JANSEN ANDREW JAMES | 051-316-08-00019 | T15N R2W SEC 25 SM LT 137 | 2020 | \$1,285.34 | \$232.57 | \$140.00 |
| | | | 2021 | \$1,347.43 | \$178.88 | \$45.00 |
| JARNAGIN KYLE F & JARNAGIN AARON D 50% EACH | 050-331-01-00014 | HILDRETH LT 1 | 2021 | \$2,741.95 | \$364.03 | \$45.00 |
| JARONITZKY STEVEN F | 006-302-56-00014 | WONDER PARK #3 TR 1 LT 2 | 2021 | \$4,373.45 | \$580.62 | \$45.00 |
| JAYAVARMAN JASON | 009-062-34-00018 | CALAIS BLK 8 LT 2 | 2018 | \$6,791.52 | \$639.60 | |
| | | | 2019 | \$9,907.61 | \$2,533.22 | \$45.00 |
| | | | 2020 | \$10,313.01 | \$1,865.91 | \$140.00 |
| | | | 2021 | \$10,873.26 | \$1,443.53 | \$45.00 |
| JAYAVARMAN JASON | 014-134-53-00018 | CHUGACH MEADOWS BLK 3 LT 6 | 2018 | \$703.15 | \$109.54 | |
| | | | 2019 | \$1,110.84 | \$284.03 | \$45.00 |
| | | | 2020 | \$1,161.09 | \$210.07 | \$140.00 |
| | | | 2021 | \$1,223.55 | \$162.44 | \$45.00 |
| JBG MEMORIAL LLC | 002-096-76-00014 | MCKAY LT A1 | 2019 | \$80,559.91 | \$20,597.85 | \$45.00 |
| | | | 2020 | \$83,265.03 | \$15,064.98 | \$140.00 |
| | | | 2021 | \$80,655.71 | \$10,707.86 | \$45.00 |
| JBM | 002-093-33-00012 | EAST ADDITION TO THE TOWNSITE OF ANCHORAGE BLK-25A LT-4 | 2021 | \$124.70 | \$3.54 | \$45.00 |
| JELINEK GERTRUDE | 006-041-25-00013 | JELINEK HEIGHTS BLK 1 LT 6 | 2021 | \$1,546.11 | \$205.27 | \$45.00 |
| JENO-MARIE | 002-142-41-00010 | SOUTH ADDITION TO THE TOWNSITE OF ANCHORAGE BLK-21A LT-1 S30° OF N70° | 2021 | \$2,156.99 | \$286.36 | \$45.00 |
| JIMENEZ PATRICIA J & INFANTE OSCAR RAMON JIMENEZ | 005-017-18-00019 | NELS KLEVEN BLK 7 LT 4 S3 E2 | 2021 | \$2,310.16 | \$306.70 | \$45.00 |
| JJ PROPERTY INVESTMENTS LLC | 014-111-51-00010 | PARK WOOD ESTATES BLK 2 LT 6 | 2021 | \$7,081.86 | \$909.09 | \$45.00 |
| JLK PROPERTIES LLC & FERREIRA ALBERTO U 50% EACH | 002-145-41-00012 | THIRD ADDITION TO THE TOWNSITE OF ANCHORAGE BLK-26D LT-11 | 2021 | \$23.77 | \$3.05 | \$45.00 |
| JOHNSON DIANNA JEAN | 006-055-08-00019 | T13N R3W SEC 13 SM W2NW4NE4NW4SE4NE4 PARCEL 3-4 | 2020 | \$4,391.28 | \$794.49 | \$140.00 |
| | | | 2021 | \$4,596.90 | \$610.29 | \$45.00 |
| JOHNSON DIETRICH P | 014-134-14-00317 | ROSEWOOD PARK ESTATES BLK 1 LT 13 ROSE HILL TOWNHOMES / UNIT 3 | 2020 | \$3,579.03 | \$647.55 | \$140.00 |
| | | | 2021 | \$4,059.90 | \$539.00 | \$45.00 |
| JOHNSON DOUGLAS | 067-621-20-00019 | BEAR RIDGE LT 14 | 2021 | \$1,611.42 | \$213.93 | \$45.00 |



Page 35 of 77

301-2022-021656-0

Publishes March 9, 16, 23, 30

2022 Property Tax Special Assessment Foreclosure

Anchorage Daily News

| | | | | | | |
|-------------------------------------------------------------------------------|------------------|----------------------------------------------------------------------------|------|-------------|------------|----------|
| JOHNSON JUDITH A | 005-122-78-00011 | COLLEGE GATE #7 BLK 11 LT 3 | 2021 | \$928.24 | \$119.15 | \$45.00 |
| JOHNSON JUDITH A | 005-122-76-00013 | COLLEGE GATE #8 BLK 15 LT 1 | 2021 | \$953.88 | \$122.45 | \$45.00 |
| JOHNSON WAYNE L | 003-153-29-00011 | VILLA ELEGANTE BLK 1 LT 29 | 2020 | \$1,371.42 | \$248.13 | \$140.00 |
| | | | 2021 | \$1,427.18 | \$189.48 | \$45.00 |
| JOHNSTON ADALINE | 006-245-02-01819 | SUMMER STONE LOT 1 SUMMER STONE TOWNHOMES / UNIT 9B | 2021 | \$609.80 | \$2.46 | \$45.00 |
| JOHNSTON ADALINE | 005-111-68-02110 | COLLEGE ALPS TR 2 COLLEGE ALPS PHASE 3 / UNIT 71 | 2021 | \$392.26 | \$1.58 | \$45.00 |
| JONES BARBARA A | 010-105-07-00018 | SAND WILLHOLTH BLK 2 LT 7 | 2021 | \$2,886.08 | \$126.08 | \$45.00 |
| JONES ROCKELE DARLENE % PALMER L G & ASCONE T & JOHNSON R & HARNISH N P | 006-321-22-00511 | PALMER LT 1 BAVARIAN VILLAGE / UNIT A5 | 2021 | \$83.97 | \$10.78 | \$45.00 |
| JONES ROGER JORDAN ALEXANDER & CHLOE ANNE | 002-202-19-00018 | FOWLER LT 4 | 2021 | \$322.37 | \$38.47 | \$45.00 |
| JONES NELSON JENNIFER AKA JONES JENNIFER | 005-014-09-00015 | NELS KLEVEN BLK 13 LT 1 N3 E2 | 2021 | \$871.94 | \$111.93 | \$45.00 |
| JORDAN THOMAS WADE & JORDAN AMBER NICOLE 50% EACH | 014-252-13-00012 | SWISS AIRE LT 2 | 2021 | \$5,119.48 | \$679.65 | \$45.00 |
| JOSEPH FAMILY 2008 TRUST JOSEPH LAWRENCE F & BERNICE / CO-TRUSTEES | 007-182-39-00015 | BAXTER HEIGHTS BLK 4 LT 19 | 2021 | \$948.38 | \$8.06 | \$45.00 |
| JOUBERT HURIST | 010-083-39-00010 | TERRACE PARK BLK 1 LT 3 | 2020 | \$2,276.01 | \$411.79 | \$139.95 |
| | | | 2021 | \$2,396.66 | \$318.18 | \$45.00 |
| KAER SUSAN | 015-333-02-00012 | LAKE O THE HILLS EAST BLK 1 LT 2 | 2021 | \$21,736.87 | \$2,885.78 | \$45.00 |
| KANKLEN KRISTEN | 007-127-58-00010 | CHUGACH MOUNTAIN ESTATES BLK 2 LT 32 | 2021 | \$2,834.19 | \$376.27 | \$45.00 |
| KAHN BARRY REVOCABLE TRUST | 004-135-07-00013 | THUNDERBIRD TERRACE BLK 11 LT 16 | 2021 | \$3,960.79 | \$525.84 | \$45.00 |
| KAHN BARRY REVOCABLE TRUST KAHN BARRY / TRUSTEE | 016-022-03-00018 | KRUSE INDUSTRIAL BLK 3 LT 6 | 2020 | \$347.20 | \$25.80 | \$140.00 |
| | | | 2021 | \$7,305.30 | \$969.86 | \$45.00 |
| KAKIVIK ASSET MANAGEMENT LLC % CCI INDUSTRIAL SVCS LLC | 009-211-36-00016 | INTERAIR BLK 2 LT 5F | 2021 | \$782.88 | \$100.49 | \$45.00 |
| KALLANDER NIKOLAAS SIMON EDMUND KALANI | 005-033-04-00016 | FAIRVIEW EXTENSION BLK 29 LT 21 | 2020 | \$3,214.80 | \$314.97 | \$95.00 |
| | | | 2021 | \$3,432.81 | \$455.74 | \$45.00 |
| KANE JULIE D & SHAWN A | 018-083-20-00012 | HUFFMAN HILLS NORTH #1 BLK 1 LT 30 | 2021 | \$4,338.19 | \$482.82 | \$45.00 |
| KARPIAK MICHAEL | 010-143-38-00113 | BROADMOOR ESTATES WEST #5 BLK 2 LT 40 BROADMOOR TOWNHOMES / UNIT 15A | 2021 | \$299.99 | \$3.89 | \$45.00 |



Page 36 of 77

301 - 2022 - 021656 - 0

Publishes March 9, 16, 23, 30

2022 Property Tax Special Assessment Foreclosure

Anchorage Daily News

| | | | | | | |
|-------------------------------------------------------------------------------------|------------------|-----------------------------------------------------------------------------|------|------------|------------|----------|
| KATZ AMY | 050-561-07-00013 | T13N R1E SEC 10 SM N2N2N2NW4SW4NW4 | 2020 | \$680.76 | \$8.82 | |
| | | | 2021 | \$842.06 | \$111.79 | \$45.00 |
| KAWABE SIKO | 002-041-16-00016 | NORTH ADDITION TO THE TOWNSITE OF ANCHORAGE #4 BLK N LT 3 | 2021 | \$3,131.87 | \$415.79 | \$45.00 |
| KAYE LOUISE L | 002-205-49-00117 | PEARLV SMITH BLK 6 LT 5A HILLGATE / UNIT 101 | 2020 | \$150.53 | \$9.86 | \$140.00 |
| | | | 2021 | \$1,812.81 | \$240.67 | \$45.00 |
| KEAN ROBERT T | 042-081-37-00010 | BEEDE BLK 1 LT 3B | 2021 | \$1,114.82 | \$24.24 | \$45.00 |
| KEEL MICHAEL | 006-403-21-00113 | THE FOOTHILLS #2 BLK 5 LT 4 PIONEER ESTATES PHASE 1 / UNIT B-1 | 2020 | \$659.52 | \$17.19 | |
| | | | 2021 | \$1,304.65 | \$173.20 | \$45.00 |
| KEELER ENTERPRISES LLC | 050-034-18-00117 | BRANDEE LT 4 ALPINE DENTAL CLINIC / UNIT 101 | 2019 | \$3,753.96 | \$48.65 | |
| | | | 2020 | \$7,746.66 | \$1,401.58 | \$140.00 |
| | | | 2021 | \$8,037.52 | \$1,067.07 | \$45.00 |
| KENT KRISTEN AKA YEARSLEY KRISTEN | 004-137-57-00014 | THUNDERBIRD TERRACE #3 BLK 10 LT 3A | 2020 | \$3,102.63 | \$561.35 | \$140.00 |
| | | | 2021 | \$3,325.77 | \$441.53 | \$45.00 |
| KESTER CHRISTOPHER | 005-052-23-00016 | LAWRENCE (1948) BLK 5 LT 14A | 2020 | \$5,270.22 | \$953.53 | \$140.00 |
| | | | 2021 | \$5,588.00 | \$741.86 | \$45.00 |
| KETCHUM SHARIL TRUST KETCHUM SHARIL TRUSTEE | 012-231-67-00014 | ASCOT VILLAGE BLK 3 LT 6 | 2021 | \$3,007.77 | \$392.34 | \$45.00 |
| KHENG LINDA HOUAN & BRATCHER JOSEPH MATTHEW & BRATCHER JAMES MARK 33.33% EACH | 005-025-29-00019 | FAIRVIEW BLK 12 LT 19 | 2019 | \$2,499.99 | \$302.85 | \$45.00 |
| | | | 2020 | \$3,579.03 | \$647.55 | \$140.00 |
| | | | 2021 | \$3,767.98 | \$500.24 | \$45.00 |
| KILE MARIAH CARMILITA | 010-041-58-02915 | WARD PLACE T13N R4W SEC 26 SM NW4 WARD PLACE / UNIT 29 | 2021 | \$1,650.63 | \$219.13 | \$45.00 |
| KILMARTIN MATTHEW D | 050-123-31-00814 | WALTER C RIPPEL BLK 5 LT 6 PARKWAY / UNIT B | 2021 | \$2,745.48 | \$364.49 | \$45.00 |
| KIT FUN INC | 002-107-06-01519 | ORIGINAL TOWNSITE OF ANCHORAGE BLK 17 LT 9A TURNAGAIN ARMS / UNIT 111 | 2021 | \$127.07 | \$3.31 | \$45.00 |
| KLEINER TAMARA | 016-112-22-00017 | BRUIN PARK FIRST ADDITION BLK 9 LT 4 | 2021 | \$9,096.49 | \$1,207.65 | \$45.00 |
| KLUSKA MONIKA & MARSHALL MONIKA 50% EACH | 014-164-35-00012 | BETHANY LT 15 | 2020 | \$2,215.73 | \$18.82 | |
| | | | 2021 | \$5,658.28 | \$751.19 | \$45.00 |
| KNEDLIK GARY M | 018-092-21-00011 | T12N R3W SEC 27 SM LT 24 | 2021 | \$1,275.00 | \$10.83 | \$45.00 |
| KNEDLIK GARY M | 010-082-36-00414 | NEW MCRAE BLK 2 LT 6A2 GREAT PLACE / UNIT 6A2D | 2021 | \$2,386.69 | \$72.10 | \$45.00 |
| KNEDLIK GARY M | 010-076-30-00013 | COLUMBIA PARK BLK 1 LT 16A | 2021 | \$3,377.74 | \$104.60 | \$45.00 |



Page 37 of 77
301 - 2022 - 021656 - 0

Publishes March 9, 16, 23, 30

2022 Property Tax Special Assessment Foreclosure

Anchorage Daily News

| | | | | | | |
|-----------------------------------------------------------------------------------------|------------------|--------------------------------------------------------------------------|------|------------|------------|----------|
| KNEDLIK GARY M 66.67% & KNEDLIK STANLEY TESTAMEN TRUST FOR DAV'D F KNEDLIK 33.33% | 005-121-53-00016 | COLLEGE GATE #4 BLK 2 LT 19 | 2019 | \$5,946.86 | \$1,520.51 | \$45.00 |
| | | | 2020 | \$6,135.48 | \$1,110.08 | \$140.00 |
| | | | 2021 | \$6,685.42 | \$887.55 | \$45.00 |
| KNIGHT JOCOB W & SIERRA M | 016-191-95-06312 | BIRCH KNOLL CONDOMINIUMS TR-A BIRCH KNOLL / UNIT 11705 | 2021 | \$858.83 | \$97.01 | \$45.00 |
| | | | | | | |
| KNUDSEN EVERETT PAWL | 006-284-18-00014 | BONIBROOK #2 BLK 4 LT 8A | 2021 | \$4,957.30 | \$658.14 | \$45.00 |
| | | | | | | |
| KOCUR GEORGE M JR | 010-091-12-00010 | WOODLAND PARK LT 136 | 2020 | \$6,022.62 | \$1,089.66 | \$140.00 |
| | | | 2021 | \$6,144.82 | \$815.79 | \$45.00 |
| KOLA DOUGLAS | 016-233-18-00316 | INDEPENDENCE PARK TR-X-1 GREENTREE VILLAGE PHASE 2 / UNIT A-03 | 2021 | \$1,443.42 | \$12.26 | \$45.00 |
| | | | | | | |
| KOOS MARYBETH | 005-111-67-00215 | COLLEGE ALPS TR 1 COLLEGE ALPS PHASE 2 / UNIT 34 | 2021 | \$3,890.51 | \$516.51 | \$45.00 |
| | | | | | | |
| KOSO WILLIAM | 005-053-19-00012 | LAWRENCE (1948) BLK 3 LT 18A | 2021 | \$1,081.21 | \$143.54 | \$45.00 |
| | | | | | | |
| KOTALIK DEBRA & BAKKER MARIE & KOTALIK MARK & KOTALIK DAVID 25% EACH | 006-054-17-00013 | NEVILLA PARK LT 61 | 2021 | \$359.50 | \$4.66 | \$45.00 |
| | | | | | | |
| KOVAC DUSAN D | 015-073-41-00012 | WILLIAMSON #1 BLK 1 LT 24 | 2021 | \$126.10 | \$16.19 | \$45.00 |
| | | | | | | |
| KROENER DEBRA | 012-241-70-00017 | BORDWELL LT 19 | 2019 | \$5,123.03 | \$717.24 | \$45.00 |
| | | | 2020 | \$6,039.72 | \$1,092.76 | \$140.00 |
| | | | 2021 | \$6,498.01 | \$862.67 | \$45.00 |
| KROENER EDMOND T | 051-241-45-00011 | T15N R1W SEC 19 SM LT 31C | 2021 | \$1,246.25 | \$165.44 | \$75.00 |
| | | | | | | |
| KUCH LEO W & CAROLYN J | 002-138-29-00013 | THIRD ADDITION TO THE TOWNSITE OF ANCHORAGE BLK 16C LT 9 | 2020 | \$2,169.14 | \$382.77 | \$140.00 |
| | | | 2021 | \$4,499.59 | \$597.37 | \$45.00 |
| KUHN HULSE KAREN | 050-521-90-00013 | HULSE #3 LT 11 | 2021 | \$4,683.66 | \$621.79 | \$45.00 |
| | | | | | | |
| LAFAMME DOMINIC | 005-162-24-00318 | RUSSIAN JACK MANOR UNIT 1 BLK 2 LT 25 RUSSIAN JACK PARK / UNIT B-3 | 2021 | \$769.09 | \$98.73 | \$45.00 |
| | | | | | | |
| LAMBERT KATHRYN A AKA KELLY KATHRYN LAMBERT | 011-134-15-00010 | SAND LAKE #2 BLK 5 LT 22 | 2021 | \$3,443.62 | \$457.16 | \$45.00 |
| | | | 2020 | \$14.52 | \$1.05 | \$1.45 |
| LAMKIN ALENE MARPLE REVOCABLE TRUST LAMKIN ALENE MARPLE / TRUSTEE | 009-164-59-00019 | HEATHER MEADOWS BLK 1 LT 20 | 2021 | \$93.17 | \$2.43 | \$45.00 |
| | | | | | | |
| LANCASTER FAMILY LLC | 014-261-38-00317 | JOHN WELLS 1952 BLK 3 LT 10A ABBOTT WOOD TOWNHOMES / UNIT 3 | 2019 | \$2,591.42 | \$207.57 | |
| | | | 2020 | \$2,693.25 | \$487.28 | \$140.00 |
| | | | 2021 | \$3,101.24 | \$411.72 | \$45.00 |
| LANDERS DAVID | 010-196-09-00013 | A B MICHELS LT 16A LESS S 30' | 2020 | \$2,634.42 | \$138.46 | \$95.00 |
| | | | 2021 | \$3,520.39 | \$467.37 | \$45.00 |
| LANE PATRICIA E | 012-391-21-00518 | STONEGATE TOWNHOUSE BLK 1 TR 1A-4B SOUTHWOOD / UNIT B-05 | 2021 | \$1,589.36 | \$211.01 | \$45.00 |
| | | | | | | |



Page 38 of 77

301-2022-021656-0

Publishes March 9, 16, 23, 30

2022 Property Tax Special Assessment Foreclosure

Anchorage Daily News

| | | | | | | |
|---------------------------------------------|------------------|--------------------------------------------------------------|------|------------|----------|----------|
| LANGLEY EVELYN | 006-031-74-00913 | T13N R3W SEC 13 SM LT 11B AMERICAN MEADOWS / UNIT 7630 | 2021 | \$40.37 | \$5.36 | \$45.00 |
| LANKFORD WILLIAM DANIEL | 050-304-03-00017 | EAGLE CREST #1 TR - A LT 48 | 2021 | \$491.93 | \$6.38 | \$45.00 |
| LAPAGE ALAN J | 002-133-15-00013 | THIRD ADDITION TO THE TOWNSITE OF ANCHORAGE BLK 6C LT 27 | 2019 | \$3,966.07 | \$59.06 | |
| | | | 2020 | \$4,127.52 | \$746.80 | \$140.00 |
| | | | 2021 | \$4,853.69 | \$644.38 | \$45.00 |
| LARSEN JACQUELINE M | 006-073-06-00016 | ELMRICH #1 BLK 4 LT 31 | 2020 | \$1,135.69 | \$19.62 | |
| | | | 2021 | \$5,550.16 | \$736.85 | \$45.00 |
| LARSON CHARITY | 012-261-70-00015 | DIMOND BIRCH #1 BLK 4 LT 18 | 2021 | \$1,815.83 | \$7.32 | \$45.00 |
| LARSON SAMUEL E ESTATE OF | 013-051-66-00611 | BELLA VISTA #1 LT 3A BELLA VISTA SOUTH / UNIT 114 | 2021 | \$2,501.17 | \$332.06 | \$45.00 |
| LAST FRONTIER CONTRACTING LLC | 075-061-68-00017 | US SURVEY 3043 LT 66C T10N R2E SEC 17 SM | 2021 | \$2,098.29 | \$278.57 | \$45.00 |
| LATKOWSKI EDWARD A & VIVIAN M | 051-132-62-00017 | SCHMITAR #2 BLK 3 LT 16 | 2021 | \$4,989.84 | \$662.46 | \$45.00 |
| LATTO LINDA M | 012-182-09-05416 | FOX RIDGE LT 6 FOXWOOD 83 PHASE 3 / UNIT 21-F | 2021 | \$2,324.58 | \$308.62 | \$45.00 |
| LAVALLEY NATHAN E | 018-322-38-00016 | T12N R3W SEC 33 SM LT 207 | 2020 | \$3,227.77 | \$55.78 | |
| | | | 2021 | \$5,340.24 | \$708.96 | \$45.00 |
| LAWSON DANIEL EUGENE | 005-011-15-00018 | NELS KLEVEN BLK 1 LT 4 S3 E2 | 2021 | \$2,018.87 | \$242.41 | \$45.00 |
| LEARY JOHN B & JEAN | 078-181-06-00010 | HUNDRED HILLS BLK 3 LT 4 | 2021 | \$91.28 | \$11.72 | \$45.00 |
| LEBARON PIERRE | 016-211-71-00014 | NORTON PARK #3 BLK 1 LT 7 | 2020 | \$2,469.24 | \$446.74 | \$140.00 |
| | | | 2021 | \$1,892.10 | \$251.21 | \$45.00 |
| LEBARON PIERRE A | 014-291-66-00018 | MOOREHAND #3 LT 12 | 2021 | \$1,899.30 | \$252.16 | \$45.00 |
| LECHUGAGUTIERREZ KATHLEEN & TURNER AGNES | 004-134-36-00015 | THUNDERBIRD TERRACE BLK 12 LT 2 | 2020 | \$4,492.17 | \$42.48 | |
| | | | 2021 | \$4,843.77 | \$643.06 | \$45.00 |
| LEE CAROLYN AKA BOSKOFKY CAROLYN | 012-511-58-00018 | LAKEVIEW TERRACE #1 BLK 2 LT 58 | 2020 | \$1,436.40 | \$253.47 | \$140.00 |
| | | | 2021 | \$3,128.28 | \$415.31 | \$45.00 |
| LEE HELEN J | 003-265-03-03111 | EASTRIDGE #4 TR - B EASTRIDGE #4 PHASE 2 / UNIT 9-203 | 2021 | \$106.18 | \$13.50 | \$45.00 |
| LEE JOHN | 010-342-43-00012 | SPERSTAD BLK B LT 12 | 2019 | \$1,753.79 | \$448.42 | \$45.00 |
| | | | 2020 | \$1,839.96 | \$332.90 | \$140.00 |
| | | | 2021 | \$1,937.15 | \$257.18 | \$45.00 |
| LEE LINDA AKA ROBINSON KELLY LINDA | 012-073-08-00014 | SOUTHWOOD PARK BLK 3 LT 43 | 2021 | \$1,415.65 | \$187.94 | \$45.00 |



Page 39 of 77
301 - 2022 - 02'656 - 0

Publishes March 9, 16, 23, 30

2022 Property Tax Special Assessment Foreclosure

Anchorage Daily News

| | | | | | | |
|-------------------------------------------------------------------------|------------------|---------------------------------------------------------------------------------------|------|------------|------------|----------|
| LEE SUNG SOO | 010-193-18-00011 | GREEN VALLEY #1 LT 13 | 2021 | \$112.11 | \$14.39 | \$45.00 |
| LEHRBAS TAMMY K | 020-531-10-00017 | RABBIT CREEK VIEW & HEIGHTS BLK 1H LT 20A | 2020 | \$1,658.23 | \$300.01 | \$140.00 |
| | | | 2021 | \$1,746.68 | \$231.88 | \$45.00 |
| LEHRMANN ELI & RAQUEL V | 015-351-23-00010 | WOODBOURNE BLK 2 LT 3 | 2021 | \$225.84 | \$6.41 | \$45.00 |
| LEMINGS GARY E & MARY D | 051-361-24-00012 | FIRE LAKE BLK 3 LT 15A | 2021 | \$6,603.87 | \$876.72 | \$45.00 |
| LEONARD BETTY ESTATE OF % OFFICE OF PUBLIC ADVOCACY | 006-041-49-00914 | SCANDIA LT 22H GRAND LARRY / A-09 | 2021 | \$1,374.92 | \$182.55 | \$45.00 |
| LEWIS CAROLINE E B DECLARATION OF TRUST LEWIS CAROLINE E B / TRUSTEE | 002-155-15-00511 | SOUTH ADDITION TO THE TOWNSITE OF ANCHORAGE BLK 38C LT 7C TOWNE CHALET / UNIT 5 | 2021 | \$3,800.41 | \$504.54 | \$45.00 |
| LEWIS JOHN C REVOCABLE TRUST LEWIS JOHN C / TRUSTEE | 006-083-27-00011 | TOWNE EAST #1 BLK 9 LT 6 | 2020 | \$4,764.06 | \$861.95 | \$140.00 |
| | | | 2021 | \$5,274.45 | \$700.23 | \$45.00 |
| LEWIS BENNETT MADISON | 013-052-80-00016 | PATRICK PARK BLK 1 LT 17A | 2019 | \$2,177.52 | \$556.75 | \$45.00 |
| | | | 2020 | \$5,706.27 | \$1,032.42 | \$140.00 |
| | | | 2021 | \$6,013.27 | \$798.31 | \$45.00 |
| LEYDON ROSEANNE | 012-361-50-00015 | CHESTER H LLOYD LT 34 E 100' | 2020 | \$1,020.87 | \$184.70 | \$140.00 |
| | | | 2021 | \$1,075.79 | \$142.82 | \$45.00 |
| LEYDON ROSEANNE M | 012-372-57-00017 | WILLIAM LLOYD LT 1 OF E2 OF LT 11 | 2021 | \$2,655.25 | \$340.86 | \$45.00 |
| LEYDON ROSEANNE M | 014-201-72-30015 | SUNNY ACRES #1 BLK 2 LT 3A | 2020 | \$2,233.26 | \$404.05 | \$140.00 |
| | | | 2021 | \$2,402.06 | \$318.89 | \$45.00 |
| LEYDON ROSEANNE M | 006-062-34-00011 | ASPEN PARK LT 5 | 2020 | \$2,511.99 | \$454.48 | \$140.00 |
| | | | 2021 | \$2,666.96 | \$354.06 | \$45.00 |
| LEYDON ROSEANNE M | 006-292-20-00013 | WONDER PARK TR D LT D3A | 2020 | \$1,892.97 | \$342.50 | \$140.00 |
| | | | 2021 | \$1,994.81 | \$264.83 | \$45.00 |
| LEYDON ROSEANNE M | 002-093-11-00018 | EAST ADDITION TO THE TOWNSITE OF ANCHORAGE BLK 25A LT 26 | 2020 | \$2,508.57 | \$453.88 | \$140.00 |
| | | | 2021 | \$2,693.99 | \$357.66 | \$45.00 |
| LEYDON ROSEANNE M | 010-096-08-00017 | WOODLAND PARK #2 BLK 6 LT 26 | 2020 | \$1,513.35 | \$273.82 | \$140.00 |
| | | | 2021 | \$1,565.93 | \$207.90 | \$45.00 |
| LEYDON ROSEANNE M | 002-093-54-00018 | EAST ADDITION TO THE TOWNSITE OF ANCHORAGE BLK 25A LTS 27 & 28 | 2020 | \$5,824.26 | \$1,053.76 | \$140.00 |
| | | | 2021 | \$6,215.09 | \$825.12 | \$45.00 |
| LIDDELOW-THOMPSON CATHERINE | 016-213-23-00011 | KLATT LT 9 | 2019 | \$4,925.99 | \$1,259.50 | \$45.00 |
| | | | 2020 | \$5,076.99 | \$918.57 | \$140.00 |
| | | | 2021 | \$5,443.84 | \$722.72 | \$45.00 |
| LILLY DAVID E | 013-014-01-00012 | AURORA BLK 6 LT 1 | 2019 | \$4,423.74 | \$1,131.08 | \$45.00 |
| | | | 2020 | \$4,514.40 | \$816.78 | \$140.00 |
| | | | 2021 | \$4,876.21 | \$647.36 | \$45.00 |
| LIMANI FLAMUR | 010-015-77-00012 | ALGOT STROM LT 14 | 2019 | \$1,264.62 | \$78.33 | |
| | | | 2020 | \$1,321.83 | \$239.15 | \$140.00 |
| | | | 2021 | \$1,392.94 | \$184.94 | \$45.00 |



Page 40 of 77

301 -- 2022 -- 021656 - 0

Publishes March 9, 16, 23, 30

2022 Property Tax Special Assessment Foreclosure

Anchorage Daily News

| | | | | | | |
|-------------------------------------------------------|------------------|-----------------------------------------------------------------------|------|-------------|------------|----------|
| LINDFORS PROPERTIES LLC | 003-144-30-00018 | THIRD ADDITION TO THE TOWNSITE OF ANCHORAGE BLK 38A LT 17 | 2019 | \$3,713.72 | \$949.54 | \$45.00 |
| | | | 2020 | \$3,909.06 | \$707.25 | \$140.00 |
| | | | 2021 | \$4,160.81 | \$552.39 | \$45.00 |
| LINDFORS PROPERTIES LLC | 050-572-19-00015 | PREUSS #2 BLK 3 LT 3 | 2019 | \$4,679.88 | \$1,196.56 | \$45.00 |
| | | | 2020 | \$4,954.32 | \$896.39 | \$140.00 |
| | | | 2021 | \$5,193.78 | \$689.53 | \$45.00 |
| LINDFORS PROPERTIES LLC | 014-131-08-00018 | O'BRIEN BLK 6 LT 2 | 2019 | \$4,049.10 | \$1,035.30 | \$45.00 |
| | | | 2020 | \$4,085.19 | \$739.13 | \$140.00 |
| | | | 2021 | \$4,550.05 | \$604.05 | \$45.00 |
| LINDFORS PROPERTIES LLC | 014-272-34-00016 | MOBILE HOMES LT 8 | 2019 | \$1,860.13 | \$475.61 | \$45.00 |
| | | | 2020 | \$1,978.47 | \$357.95 | \$140.00 |
| | | | 2021 | \$2,122.75 | \$281.82 | \$45.00 |
| LINDFORS PROPERTIES LLC | 014-272-35-00013 | MOBILE HOMES LT 9 | 2019 | \$1,737.43 | \$444.23 | \$45.00 |
| | | | 2020 | \$1,851.93 | \$335.08 | \$140.00 |
| | | | 2021 | \$1,991.21 | \$264.36 | \$45.00 |
| LINDFORS PROPERTIES LLC | 014-131-10-00014 | O'BRIEN BLK 6 LT 4 | 2019 | \$6,118.64 | \$1,564.44 | \$45.00 |
| | | | 2020 | \$6,044.85 | \$1,093.67 | \$140.00 |
| | | | 2021 | \$6,840.39 | \$908.13 | \$45.00 |
| LINDFORS PROPERTIES LLC | 009-121-07-00018 | KIMBERLY TERRACE BLK 1 LT 4 | 2019 | \$7,064.24 | \$1,806.21 | \$45.00 |
| | | | 2020 | \$7,046.91 | \$1,275.00 | \$140.00 |
| | | | 2021 | \$7,743.19 | \$1,027.99 | \$45.00 |
| LINDFORS PROPERTIES LLC | 003-144-31-00016 | THIRD ADDITION TO THE TOWNSITE OF ANCHORAGE BLK 38A LT 18 | 2019 | \$2,220.05 | \$567.62 | \$45.00 |
| | | | 2020 | \$2,363.22 | \$427.57 | \$140.00 |
| | | | 2021 | \$2,490.36 | \$330.63 | \$45.00 |
| LINDFORS PROPERTIES LLC | 002-152-19-00015 | THIRD ADDITION TO THE TOWNSITE OF ANCHORAGE (CLEAVER) BLK 31C LT 5 | 2019 | \$5,189.39 | \$1,326.84 | \$45.00 |
| | | | 2020 | \$5,504.49 | \$995.91 | \$140.00 |
| | | | 2021 | \$5,858.30 | \$777.76 | \$45.00 |
| LINDFORS PROPERTIES LLC | 012-132-73-00012 | SOUTHWOOD PARK #1 BLK 5 LTS 13 & 14 | 2019 | \$4,922.72 | \$1,258.68 | \$45.00 |
| | | | 2020 | \$5,068.44 | \$917.03 | \$140.00 |
| | | | 2021 | \$5,472.67 | \$726.55 | \$45.00 |
| LINDFORS PROPERTIES LLC | 012-163-78-00016 | CLAIRBORNE #4 BLK 2 LT 32 | 2019 | \$9,380.82 | \$2,398.52 | \$45.00 |
| | | | 2020 | \$9,871.83 | \$1,786.09 | \$140.00 |
| | | | 2021 | \$10,505.66 | \$1,394.73 | \$45.00 |
| LINDFORS PROPERTIES LLC | 001-211-31-00015 | WEST TURNAGAIN BLK 3 LT 6 | 2019 | \$4,732.94 | \$1,210.13 | \$45.00 |
| | | | 2020 | \$4,965.84 | \$898.45 | \$140.00 |
| | | | 2021 | \$5,159.12 | \$684.94 | \$45.00 |
| LINDFORS PROPERTIES LLC | 010-097-03-00016 | WOODLAND PARK #2 BLK 7 LT 28 | 2019 | \$6,625.80 | \$1,694.10 | \$45.00 |
| | | | 2020 | \$7,079.40 | \$1,280.86 | \$140.00 |
| | | | 2021 | \$7,507.13 | \$996.66 | \$45.00 |
| LINDFORS PROPERTIES LLC | 003-203-02-00011 | COLLEGE VILLAGE #10 BLK 26 LT 3 | 2019 | \$5,478.96 | \$1,400.88 | \$45.00 |
| | | | 2020 | \$5,771.25 | \$1,044.17 | \$140.00 |
| | | | 2021 | \$6,310.60 | \$837.80 | \$45.00 |
| LINDFORS PROPERTIES LLC | 004-121-25-00015 | GRANDVIEW GARDENS BLK 13 LT 4 | 2019 | \$4,737.85 | \$1,211.38 | \$45.00 |
| | | | 2020 | \$5,003.46 | \$905.26 | \$140.00 |
| | | | 2021 | \$5,346.53 | \$709.81 | \$45.00 |
| LINDFORS SHERRI & LINDFORS PROPERTIES LLC 50% EACH | 050-242-63-00013 | PALOS VERDES BLK 5 LT 1A | 2019 | \$139.41 | \$13.13 | |
| | | | 2020 | \$1,855.76 | \$335.76 | \$140.00 |
| | | | 2021 | \$1,949.43 | \$258.80 | \$45.00 |



Page 41 of 77

301 – 2022 – 021656 – 0

Publishes March 9, 16, 23, 30

2022 Property Tax Special Assessment Foreclosure

Anchorage Daily News

| | | | | | | |
|-------------------------------------------------------|------------------|--------------------------------------------------------------------|----------------------|----------------------------------------|--------------------------------------|--------------------------------|
| LINDFORS SHERRI & LINDFORS PROPERTIES LLC 50% EACH | 051-301-16-00014 | OLLIE WALKER #1 LT 10 | 2019 2020 2021 | \$44.96 \$93.45 \$97.96 | \$9.51 \$16.90 \$13.01 | \$140.00 \$45.00 |
| LINZ MICHAEL A | 003-252-60-00016 | GREEN ACRES BLK 12 LT 1C | 2020 2021 | \$62.78 \$3,910.34 | \$2.75 \$519.14 | \$95.00 \$45.00 |
| LITTLE TERRISSA | 005-162-03-04314 | RUSSIAN JACK MANOR TR 2 ANCHORAGE MANORHOUSE / UNIT F21 | 2021 | \$651.15 | \$83.59 | \$45.00 |
| LN REAL ESTATE LLC | 016-041-34-00013 | NIGH LT 11A | 2021 | \$5,767.96 | \$688.37 | \$45.00 |
| LOBDELL RICHARD W & CECILIA L | 012-152-44-00011 | SHADY BIRCH TERRACE BLK 1 LT 44 | 2021 | \$109.87 | \$2.86 | \$45.00 |
| LOBERG JUDY A | 090-021-02-00011 | US SURVEY 3201 LT 25 PTN T10N R1W SEC 9 SM | 2021 | \$990.39 | \$131.48 | \$45.00 |
| LOCKHART JOHN Z | 002-135-18-00012 | BEVER5 (THIRD ADDN TO THE TOWNSITE OF ANCHORAGE) BLK 7B LT 9 N2 | 2021 | \$2,194.83 | \$291.39 | \$45.00 |
| LOGAN GARTH E & CARLA | 018-086-48-00016 | HAMILTON PARK BLK 4A LT 1 | 2021 | \$2,654.35 | \$352.40 | \$45.00 |
| LOPER SHELLY COLLEEN | 051-501-16-00019 | SUETAWN ESTATE LT 4 | 2020 2021 | \$4,502.54 \$4,720.03 | \$811.02 \$626.62 | \$140.00 \$45.00 |
| LOPEZ JOSE LUIS SANCHEZ & VILLASENOR NATALIE | 006-042-16-00019 | T13N R3W SEC 13 SM LT 7 OF 26 | 2021 | \$36.37 | \$0.95 | \$45.00 |
| LOPEZ MIRANDA G AKA LOPEZ-PHILEMONOFF MIRANDA | 010-233-49-00010 | NORTH STAR #1 BLK D2 LT 4 | 2021 | \$4,169.82 | \$553.58 | \$45.00 |
| LORING ARMAND R & EVANS JANE KATHERINE | 004-123-15-00012 | GRANDVIEW GARDENS BLK 16 LT 16 | 2021 | \$51.49 | \$0.44 | \$45.00 |
| LU KAIXIN | 012-533-29-00013 | HIDDEN COVE PH 3 LT 29 | 2021 | \$5,070.07 | \$20.44 | \$45.00 |
| LUCH ROBERT J & JOCELYN C | 010-062-35-00012 | SATELLITE PARK #1 BLK 2 LT 18A | 2020 2021 | \$4,098.87 \$4,407.69 | \$633.64 \$585.17 | \$95.00 \$45.00 |
| LUCIANO SAMANTHA | 009-064-52-04414 | PIEDMONT TERRACE TR B MT VERNON COMMONS / UNIT 07-C | 2020 2021 | \$1,977.41 \$2,772.20 | \$16.80 \$368.04 | \$45.00 |
| LUDDINGTON SHIRLEY L | 006-164-05-00015 | NUNAKA VALLEY BLK J LT 16 | 2020 2021 | \$1,659.81 \$2,633.80 | \$87.24 \$349.67 | \$95.00 \$45.00 |
| LUKACINSKY HELEN R | 006-203-25-00019 | THE FOOTHILLS #1 BLK 4 LT 4 | 2021 | \$1,649.21 | \$21.37 | \$45.00 |
| LYC TRUST CHING LARRY Y / TRUSTEE | 050-671-36-00019 | MOUNTAIN MANOR BLK 3 LT 4 | 2021 | \$6,729.27 | \$893.36 | \$45.00 |
| LYND LARRY L | 017-051-11-00019 | T12N R3W SEC 27 SM LT 7 | 2019 2020 2021 | \$5,351.50 \$5,733.72 \$6,161.70 | \$1,368.29 \$1,037.40 \$818.04 | \$45.00 \$140.00 \$45.00 |
| LYNDE SHAN JAY | 009-071-23-00012 | PRIMERA LT 4 | 2021 | \$7,995.47 | \$1,061.47 | \$45.00 |



Page 42 of 77

301 - 2022 - 021656 - 0

Publishes March 9, 16, 23, 30

2022 Property Tax Special Assessment Foreclosure

Anchorage Daily News

| | | | | | | |
|-------------------------------------------------------------------------|------------------|-----------------------------------------------------------------------------|------------------------------|------------------------------------------------------|--------------------------------------------------|--------------------------------------------|
| MA FAMILY PROPERTIES LLC & MA JAMES 50% EACH | 009-011-12-00011 | SMITH #1 BLK 3 LT 5 | 2018 2019 2020 2021 | \$3,204.56 \$3,196.74 \$3,409.74 \$3,667.07 | \$1,040.65 \$817.37 \$616.92 \$486.84 | \$140.00 \$45.00 \$140.00 \$45.00 |
| MA FAMILY PROPERTIES LLC & MA JAMES 50% EACH | 009-011-13-00019 | SMITH #1 BLK 3 LT 4 | 2018 2019 2020 2021 | \$5,170.92 \$5,231.92 \$5,525.01 \$5,530.33 | \$1,679.20 \$1,337.72 \$999.62 \$734.21 | \$140.00 \$45.00 \$140.00 \$45.00 |
| MACCAY CHARLOTTE L | 001-094-06-00017 | VIEW RIDGE (OF SOUTH ADDN) BLK 35B LT 11 | 2021 | \$2,645.55 | \$339.61 | \$45.00 |
| MACFARLANE NINA MARIE-ELDFJALL | 005-162-37-06119 | SHERWOOD NORTH TR A1 THE VILLAGE PHASE 2 / UNIT 4366 | 2021 | \$1,288.43 | \$171.05 | \$45.00 |
| MACHUGA LUISA P % PALMER L G & ASCONE T & JOHNSON R & HARNISH N P | 006-221-22-00412 | PALMER LT-1 BAVARIAN VILLAGE / UNIT A4 | 2021 | \$1,692.07 | \$224.63 | \$45.00 |
| MACINKO STEVEN | 006-042-14-00015 | T13N R3W SEC 13 SM LT-3 E110' S110' | 2021 | \$4,930.27 | \$654.52 | \$45.00 |
| MALINAK MICHAEL L | 014-074-39-00015 | CAMPBELL HEIGHTS #1 BLK 7 LT 37 | 2021 | \$1,734.24 | \$230.24 | \$45.00 |
| MAMAE AVE MAMAO | 050-053-05-00015 | EAGLE GLENN EAST BLK 1 LT 4 | 2021 | \$1,247.08 | \$165.55 | \$45.00 |
| MANESS GARY D | 051-301-38-00018 | WALKING BILL LT 1 | 2020 2021 | \$1,905.80 \$1,991.44 | \$344.82 \$264.38 | \$140.00 \$45.00 |
| MANN STEPHANIE J | 051-161-17-00010 | T15N R1W SEC 7 SM LT 68 | 2021 | \$4,138.37 | \$549.37 | \$45.00 |
| MARKLE STEVEN & RICHARDSON JANET 50% EACH | 012-311-18-00017 | NEWLAND BLK C LT 8 | 2020 2021 | \$277.04 \$1,937.51 | \$6.02 \$257.23 | \$45.00 |
| MARLOW MARC A & LAELE | 002-096-75-00016 | MCKAY LT-C3 | 2020 2021 | \$9,800.01 \$10,511.06 | \$1,772.10 \$1,395.44 | \$140.00 \$45.00 |
| MARTIN BOB H | 010-334-06-00016 | WINDEMERE BLK 5 LT 6 | 2021 | \$645.11 | \$5.48 | \$45.00 |
| MARX DELORES E FAMILY TRUST | 016-141-26-00017 | SNOW CREST VIEW LT 24 | 2019 2020 2021 | \$3,329.26 \$3,469.59 \$3,656.25 | \$851.24 \$627.74 \$485.40 | \$45.00 \$140.00 \$45.00 |
| MATICH YOUN | 014-025-50-04512 | LAUREL PARK LT-1 LAUREL PARK / UNIT 45 | 2021 | \$226.08 | \$6.41 | \$45.00 |
| MATIER KEVIN & STEVENS KEVIN | 050-511-34-00012 | NORTH SLOPE BLK-1 LT-7 | 2021 | \$2,524.81 | \$324.11 | \$45.00 |
| MATLOCK KEVIN & SONNIER-MATLOCK JOY | 051-154-20-00019 | T15N R1W SEC 8 SM LT 181 | 2020 2021 | \$1,841.46 \$1,930.41 | \$333.16 \$256.28 | \$140.00 \$45.00 |
| MATTHIAS GERALD E | 012-141-35-00319 | WOODLAND LAKES UNIT #2 BLK-2 LT-4 NORTHWEST VILLAGE PHASE 1 / UNIT 15 | 2019 2020 2021 | \$627.47 \$1,250.01 \$1,328.88 | \$156.52 \$226.16 \$177.74 | \$45.00 \$140.00 \$45.00 |



Page 43 of 77
301-2022-021656-0

Publishes March 9, 16, 23, 30

2022 Property Tax Special Assessment Foreclosure

Anchorage Daily News

| | | | | | | |
|------------------------------------------------------------------------|-----------------------------|---------------------------------------------------------------------------------|-----------------------------------------------------------------------|-----------------------------------------------------------------------------------------------------|------------------------------------------------------------------------------------------------|--------------------------------------------|
| MATTISON-DAVID L | 020-161-27-00017 | MARGUERITE HILLS LT-1A-2 | 2021 | \$5,461.36 | \$725.05 | \$45.00 |
| MAURRAS ORLANDO D & DRUELLA | 003-115-41-00015 | THIRD ADDITION TO THE TOWNSITE OF ANCHORAGE BLK 3D LT 5 | 2021 | \$3,135.71 | \$26.64 | \$45.00 |
| MCBRIDE DANIEL SCOTT JR | 010-144-23-00212 | BROADMOOR ESTATES WEST #5 BLK 3 LT 18 BROADMOOR TOWNHOMES WEST / UNIT 388 | 2021 | \$3,294.06 | \$422.86 | \$45.00 |
| MCBRIDE WILLIAM RYAN | 004-122-30-00013 | GRANDVIEW GARDENS BLK 10 LT 18 | 2020 2021 | \$1,674.09 \$1,764.15 | \$302.88 \$234.21 | \$45.00 |
| MCCAIN RANDY | 051-104-15-00014 | T15N R3W SEC 9 5M LT-72 | 2021 | \$841.54 | \$95.06 | \$45.00 |
| MCCLELLAND ROBERT H & WHITNEY K | 016-233-05-02616 | INDEPENDENCE PARK TR P RAVENCREST PHASE 1 / UNIT D-306 | 2020 2021 | \$2,050.29 \$2,193.03 | \$370.95 \$291.14 | \$140.00 \$45.00 |
| MCCORMICK KEN | 004-145-43-00017 | CITY VIEW #2 BLK 2 LT-26 | 2021 | \$2,926.55 | \$521.30 | \$45.00 |
| MCCORMICK TAMMY MARIE | 014-103-03-00018 | GALATEA ESTATES BLK 3 LT 20 | 2019 2020 2021 | \$2,045.00 \$2,139.21 \$2,254.30 | \$522.88 \$387.05 \$299.29 | \$45.00 \$140.00 \$45.00 |
| MCCORMICK TAMMY MARIE | 014-074-15-00015 | CAMPBELL HEIGHTS #1 BLK 7 LT 22 | 2019 2020 2021 | \$2,190.60 \$2,305.08 \$2,429.09 | \$560.11 \$417.05 \$322.49 | \$45.00 \$140.00 \$45.00 |
| MCCREADY SUZAN A | 017-342-11-00012 | T12N R3W SEC 27 5M S2SE4NE4SE4 PTN | 2021 | \$3,913.34 | \$502.86 | \$45.00 |
| MCCREADY SUZAN & FEJES ZANE 50% EACH | 012-382-02-00012 | CAMPBELL LAKE HEIGHTS #10 BLK 6 LT 16 | 2020 2021 | \$3,473.01 \$7,618.85 | \$612.86 \$1,011.47 | \$140.00 \$45.00 |
| MCDONALD JASON R & TAWNIA M | 050-155-45-00014 | RAYMOND TEDROW BLK 5 LT-28 | 2021 | \$7,282.97 | \$966.89 | \$45.00 |
| MCGHUEY ARLENE ESTATE OF | 012-063-13-00015 | WOODLAND LAKES DEV UNIT #1 BLK 2 LT 1 | 2020 2021 | \$3,965.60 \$6,584.50 | \$103.36 \$874.17 | \$45.00 |
| MCGUIRE MICHAEL & FRAN M | 009-195-26-00012 | WICKERSHAM PARK BLK 2 LT 49 | 2020 2021 | \$4,357.08 \$4,715.83 | \$788.31 \$626.07 | \$140.00 \$45.00 |
| MCGUIRE PATRICK L & SYLVIA G | 050-474-23-00016 | MYLEN CREST #3 BLK 4 LT-9 | 2015 2016 2017 2018 2019 2020 2021 | \$295.60 \$294.40 \$316.40 \$802.50 \$802.99 \$842.00 \$5,055.80 | \$37.26 \$37.11 \$39.89 \$101.29 \$101.23 \$106.15 \$635.37 | \$45.00 |
| MCINTIRE JOHN WESLEY AKA MCINTYRE JOHN & BOURBEAU JULIE 50% EACH | 014-151-54-00010 | TRANQUILLITY HEIGHTS BLK 1 LT 6 | 2018 2019 2020 2021 | \$616.64 \$615.13 \$642.96 \$677.55 | \$200.25 \$157.29 \$116.34 \$89.96 | \$139.70 \$45.00 \$140.00 \$45.00 |
| MCMASTER FINANCIAL LLC | 057-091-16-00015 | PIONEER ESTATES BLK 2 LT 6 | 2021 | \$1,747.62 | \$231.91 | \$45.00 |
| MCMILLAN PATRICIA | 015-112-19-00014 | SHELL #2 LT-10 | 2021 | \$112.42 | \$1.46 | \$45.00 |



Page 44 of 77

301-2022-021656-0

Publishes March 9, 16, 23, 30

2022 Property Tax Special Assessment Foreclosure

Anchorage Daily News

| | | | | | | |
|------------------------------------------------------------------|------------------|---------------------------------------------------------------|------|------------|------------|----------|
| MECHTA SARAH MWENDWA | 006-235-16-00010 | NUNAKA VALLEY BLK X LT 16 | 2021 | \$235.64 | \$30.24 | \$45.00 |
| MEILI BARRY A | 012-524-32-00016 | COUNTRY WOODS BLK 6 LT 15A | 2021 | \$90.83 | \$12.06 | \$45.00 |
| MELICAN KATHLEEN T | 010-211-32-00012 | EVERGREEN BLK 8 LT 11 | 2021 | \$4,123.88 | \$529.37 | \$45.00 |
| MELICAN-MCKENZIE 2007 FAMILY TRUST MELICAN KATHLEEN T/TRUSTEE | 010-075-65-00011 | COLUMBIA PARK BLK 1 LT 34B | 2021 | \$1,984.00 | \$254.68 | \$45.00 |
| MENO ROBERT A & DOLORES M | 007-047-09-00013 | PLEASANT VALLEY BLK 9 LT 23 | 2021 | \$6,267.35 | \$832.06 | \$45.00 |
| MERCULIEF BARBARA | 016-286-61-00017 | CEDAR HOLLOW BLK 2 LT 54 | 2018 | \$2,739.46 | \$889.61 | \$122.22 |
| | | | 2019 | \$2,664.72 | \$681.33 | \$45.00 |
| | | | 2020 | \$2,820.82 | \$510.36 | \$140.00 |
| | | | 2021 | \$2,933.66 | \$389.46 | \$45.00 |
| MERCULIEF PATIENCE P | 006-242-01-00018 | COLLEGE PARK BLK 2 LT 11 | 2018 | \$1,846.64 | \$599.67 | \$140.00 |
| | | | 2019 | \$1,820.86 | \$465.55 | \$45.00 |
| | | | 2020 | \$1,903.23 | \$344.35 | \$140.00 |
| | | | 2021 | \$2,005.62 | \$266.26 | \$45.00 |
| MERRIIONS ROBERT E | 003-141-53-00016 | THIRD ADDITION TO THE TOWNSITE OF ANCHORAGE BLK 24C LT 9 | 2021 | \$1,902.01 | \$244.15 | \$45.00 |
| METHONEN CAROLYN | 003-192-20-00018 | ROGERS PARK BLK 19 LT 8 | 2021 | \$4,937.48 | \$655.50 | \$45.00 |
| MEYER HOWARD J JR | 050-751-55-00019 | JUNIPER VALLEY TR A1 | 2021 | \$4,454.75 | \$591.42 | \$45.00 |
| MICUA ROGER M & ESTHER S | 011-155-04-00019 | LAKERIDGE BLK 2 LT 67 | 2021 | \$944.19 | \$121.21 | \$45.00 |
| MID AMERICA MORTGAGE INC | 006-391-42-00017 | MOUNTAIN DALE BLK 2 LT 21 | 2021 | \$403.60 | \$51.81 | \$45.00 |
| MID-AMERICA MORTGAGE INC | 016-184-15-00010 | BROOKWOOD NORTH PHASE LT 14 | 2021 | \$487.45 | \$62.57 | \$45.00 |
| MILLER ANDREA | 005-162-37-06614 | SHERWOOD NORTH TR A1 THE VILLAGE PHASE 2 / UNIT 4392 | 2020 | \$1,039.68 | \$188.10 | \$140.00 |
| | | | 2021 | \$1,165.89 | \$154.79 | \$45.00 |
| MILLER ANDREA L | 005-162-03-08315 | RUSSIAN JACK MANOR TR 2 ANCHORAGE MANORHOUSE / UNIT C13 | 2020 | \$1,306.44 | \$236.36 | \$140.00 |
| | | | 2021 | \$1,165.89 | \$154.79 | \$45.00 |
| MILLER KURT K | 051-303-01-00012 | 715N R1W SEC 30 SM LT 92 | 2021 | \$2,534.26 | \$336.44 | \$45.00 |
| MILLER LORNE C | 010-135-17-00014 | KIRCHNER LT 52 | 2021 | \$3,432.45 | \$165.23 | \$45.00 |
| MILLER STEPHEN CRAIG & MILLER TERESA DENISE 50% EACH | 050-711-08-00012 | EAGLE VISTA BLK 2 LT 6 | 2020 | \$3,270.68 | \$260.17 | \$95.00 |
| | | | 2021 | \$3,447.23 | \$457.65 | \$45.00 |
| MILLER SHELIA % ESTATE OF COREY HELEN K | 001-091-25-00013 | WELCH'S (OF SOUTH ADDN) BLK 42D LT 8 550' | 2020 | \$6,752.79 | \$1,221.77 | \$140.00 |
| | | | 2021 | \$7,146.73 | \$948.81 | \$45.00 |



Page 45 of 77

301-2022-021656-0

Publishes March 9, 16, 23, 30

2022 Property Tax Special Assessment Foreclosure

Anchorage Daily News

| | | | | | | |
|----------------------------------------------------------|------------------|-----------------------------------------------------------------|------|-------------|------------|----------|
| MILLHOUSE JAMES & MINDY | 009-013-48-00011 | LAMPERT BLK 1 LTS 12 & 13 | 2021 | \$4,194.16 | \$538.40 | \$45.00 |
| MILLHOUSE JAMES A & MINDY | 009-013-41-00016 | LAMPERT BLK 1 LT 14A | 2021 | \$21,105.48 | \$2,709.27 | \$45.00 |
| MITCHELL CHANCE | 020-531-29-00017 | RABBIT CREEK VIEW & HEIGHTS BLK 3H LT 7A | 2019 | \$890.67 | \$62.20 | |
| | | | 2020 | \$2,083.54 | \$376.98 | \$140.00 |
| | | | 2021 | \$2,227.66 | \$295.73 | \$45.00 |
| MITCHELL ERIN | 017-361-33-00016 | MCMAHON #2 BLK 5 LT 5 | 2021 | \$3,932.07 | \$67.95 | \$45.00 |
| MITCHELL MIKE D | 010-135-47-00011 | MORTON BLK 2 LT 8 | 2021 | \$2,805.08 | \$73.11 | \$45.00 |
| MITCHELL VICKIE L & SWAFFORD MATTHEW WILLIAM 50% EACH | 012-052-21-00011 | SPENARD HEIGHTS ADDITION LT 17 | 2020 | \$4,970.97 | \$899.39 | \$119.32 |
| | | | 2021 | \$5,524.93 | \$733.50 | \$45.00 |
| MIXSON JENNIE & MASATO | 020-431-12-00016 | BEAR VALLEY BLK 1 LT 6 | 2021 | \$1,356.77 | \$180.13 | \$45.00 |
| MIZE BRIGHTIE CHARLOTTE | 009-166-64-00014 | HEATHER MEADOWS BLK 5 LT 10 | 2021 | \$2,301.16 | \$305.51 | \$45.00 |
| MOMBERGER ZACHARY | 051-062-42-00018 | EKLUTNA WEST LT 15 | 2021 | \$1,432.56 | \$190.19 | \$45.00 |
| MOON ARNOLD R JR & SUSANNA L | 010-072-38-00015 | HAWTHORNE BLK 4 LT 3 | 2021 | \$1,766.67 | \$5.01 | \$45.00 |
| MOON COURTNEY & JESSE | 010-023-03-00012 | WOODLAND PARK LT 30M | 2021 | \$3,309.57 | \$424.85 | \$45.00 |
| MOON COURTNEY D & JESSE R | 003-116-17-00013 | BEVER5 (THIRD ADDN TO THE TOWNSITE OF ANCHORAGE) BLK 4B LT 8 | 2021 | \$604.59 | \$103.28 | \$45.00 |
| MORAN M E LIVING TRUST MORAN MARY E / TRUSTEE | 010-145-13-00012 | BROADMOOR ESTATES WEST BLK 2 LT 6B | 2021 | \$4,555.45 | \$604.78 | \$45.00 |
| MORGAN BLAINE AUGUST | 009-232-50-00013 | INTERNATIONAL TOWNHOUSE BLK 4 LT 5 | 2021 | \$255.50 | \$32.80 | \$45.00 |
| MORGAN CHRISTINE D | 011-381-38-00019 | CAMPBELL WOODS BLK 2 LT 15 | 2019 | \$4,714.95 | \$1,200.55 | |
| | | | 2020 | \$4,878.63 | \$882.68 | \$140.00 |
| | | | 2021 | \$5,243.82 | \$696.16 | \$45.00 |
| MORICO FAMILY LIVING TRUST | 015-093-58-00014 | CONIFER HEIGHTS BLK 1 LT 16 | 2021 | \$2,344.47 | \$311.25 | \$45.00 |
| MORISA VILI & ULUOLA | 003-162-08-00016 | EASTCHESTER URBAN RENEWAL R-16 BLK 2 LT 2 | 2021 | \$359.60 | \$1.45 | \$45.00 |
| MORISATH BOUASONE KEITH & SYMEUANG NOY | 003-081-19-00015 | FOURTH ADDITION TO THE TOWNSITE OF ANCHORAGE BLK 26D LT 6 | 2021 | \$3,234.59 | \$429.43 | \$45.00 |
| MOROZOV ANDREY DMITRIEVICH & LILYA ALEKSEYEVNA | 051-122-37-00010 | LAKE HILL ACRES #6 BLK A LT 2 | 2021 | \$748.39 | \$99.36 | \$45.00 |
| MORRIS VILMA | 010-243-29-00011 | BOWKER LT 3 | 2020 | \$294.25 | \$5.08 | |
| | | | 2021 | \$1,931.74 | \$256.46 | \$45.00 |
| MORRISSEY JACOB | 020-571-27-00017 | RABBIT CREEK VIEW & HEIGHTS BLK 7H LT 26A | 2021 | \$72.79 | \$0.94 | \$45.00 |



Page 46 of 77
301 – 2022 – 021656 – 0

Publishes March 9, 16, 23, 30

2022 Property Tax Special Assessment Foreclosure

Anchorage Daily News

| | | | | | | |
|----------------------------------------------|------------------|-----------------------------------------------------------------|----------------------|-------------------------------------------|----------------------------------------|--------------------------------|
| MORSE SAM W & JULIE S | 006-142-05-00011 | DEBARR VISTA #7 BLK 13 LT 5 E2 | 2020 2021 | \$1,776.69 \$2,863.02 | \$46.31 \$380.09 | \$45.00 |
| MOSER JONAS B | 076-031-12-00017 | RAVEN MOUNTAIN ESTATES #1 BLK 2 LT 12 | 2019 2020 2021 | \$703.17 \$751.92 \$829.71 | \$179.80 \$136.06 \$110.16 | \$45.00 \$95.00 \$45.00 |
| MOSHER MARLA | 016-382-63-00012 | DIAMOND WILLOW ESTATES BLK 8 LT 6A | 2021 | \$899.43 | \$11.66 | \$45.00 |
| MOWERY KEVIN T & O'DONNELL KAREN L | 014-211-28-00016 | EAST DIAMOND CENTER BLK 2 LT 11 | 2021 | \$2,974.98 | \$38.56 | \$45.00 |
| MUELLER JUDITH B | 019-181-28-11716 | DISCOVERY PARK TRACT H-2A DISCOVERY PARK PH 29 / UNIT 92A | 2021 | \$176.33 | \$4.60 | \$45.00 |
| MUELLER LOWELL D | 014-132-14-00014 | ALPINE VILLAGE BLK 5 LT 5 | 2021 | \$100.91 | \$12.95 | \$45.00 |
| MUNGER TREENA S | 007-174-01-01317 | CIMARRON TR A SPICEWOOD / UNIT 3-A | 2021 | \$2,369.92 | \$30.71 | \$45.00 |
| MURCHISON MARCUS L | 006-214-27-00012 | CHESTER VALLEY #5 BLK 1 LT 30A | 2021 | \$3,748.16 | \$481.15 | \$45.00 |
| MURKOWSKI BRIAN P | 011-094-35-00014 | TALL SPRUCE ESTATES #1 BLK 4 LT 1 | 2020 2021 | \$1,429.48 \$6,458.36 | \$75.14 \$857.42 | \$95.00 \$45.00 |
| MURR DUSTIN & SARA | 010-212-49-00012 | EVERGREEN BLK 5 LT 6 | 2019 2020 2021 | \$555.58 \$592.34 \$3,061.59 | \$62.76 \$81.24 | \$45.00 |
| MURRAY CHARLOTTE A | 052-451-01-00018 | KNOX PARCEL A | 2021 | \$4,358.36 | \$578.62 | \$45.00 |
| MYERS DAN | 014-052-05-00012 | SHELKOF BLK 2 LT 25 | 2021 | \$2,910.23 | \$386.36 | \$45.00 |
| NOL PROFITEERS % DANCULESCU NICK | 010-061-15-00016 | SATELLITE PARK TR A | 2021 | \$940.64 | \$124.88 | \$45.00 |
| NAKAMOTO WESLEY | 010-215-09-00011 | WILLOW CREST LT 14B | 2021 | \$9,424.46 | \$1,251.18 | \$45.00 |
| NAKAMOTO WESLEY | 010-215-10-00019 | WILLOW CREST LT 14C | 2021 | \$1,531.70 | \$203.36 | \$45.00 |
| NAKAMOTO WESLEY | 010-215-11-00017 | WILLOW CREST LT 15A | 2021 | \$8,281.99 | \$1,099.51 | \$45.00 |
| NAKAMOTO WESLEY | 010-211-49-00016 | EVERGREEN BLK 8 LTS 5 & 6 | 2021 | \$14,661.07 | \$1,946.40 | \$45.00 |
| NAKAMOTO WESLEY | 010-211-09-00010 | EVERGREEN BLK 8 LT 4 | 2019 2020 2021 | \$2,382.01 \$2,539.35 \$2,731.83 | \$609.03 \$459.45 \$362.67 | \$45.00 \$140.00 \$45.00 |
| NAKAMOTO WESLEY M & HENDREN BRET 50% EACH | 001-053-26-00011 | ORIGINAL TOWNSITE OF ANCHORAGE BLK 96 LT 4 | 2019 2020 2021 | \$12,736.26 \$13,401.27 \$12,632.02 | \$3,256.44 \$2,424.65 \$1,677.02 | \$45.00 \$140.00 \$45.00 |



Page 47 of 77

301-2022-021656-0

Publishes March 9, 16, 23, 30

2022 Property Tax Special Assessment Foreclosure

Anchorage Daily News

| | | | | | | |
|---------------------------------------------|-----------------------------|-------------------------------------------------------------------------|------------------------------|--------------------------------------------------|----------------------------------------------|--------------------------------------------|
| NATIVE VILLAGE OF TYONEK | 002-181-10-00013 | GAY BLK 1A | 2019 2020 2021 | \$80,471.56 \$84,106.35 \$86,119.38 | \$20,575.26 \$15,217.20 \$11,433.22 | \$45.00 \$140.00 \$45.00 |
| NAVOKPUK DEBRA L | 006-302-52-00013 | WONDER PARK BLK 2 LT 1 | 2020 2021 | \$2,707.28 \$2,891.85 | \$489.82 \$383.91 | \$140.00 \$45.00 |
| NELSON ANDREW SR & NIDA | 011-132-27-00019 | SAND LAKE #2 BLK 7 LT 10 | 2021 | \$4,140.99 | \$549.76 | \$45.00 |
| NELSON BONNIE M | 051-104-56-00018 | T15N R1W SEC 9 SM LT 69B | 2021 | \$4,577.22 | \$38.89 | \$45.00 |
| NELSON DONALD B | 004-124-14-00013 | GRANDVIEW GARDENS BLK 7 LT 6 | 2021 | \$3,931.96 | \$22.01 | \$45.00 |
| NELSON DONALD C | 004-041-24-00018 | MOUNTAIN VIEW BLK 20 LT 1 E2 S3 W2 | 2018 2019 2020 2021 | \$1,580.96 \$1,552.56 \$964.44 \$893.79 | \$513.41 \$396.96 \$174.50 \$118.67 | \$140.00 \$45.00 \$140.00 \$45.00 |
| NELSON JAMES R & KAREN S | 018-121-14-00013 | STATE MANOR #2 BLK 3 LT 2 | 2021 | \$1,776.78 | \$235.88 | \$45.00 |
| NELSON MAVIANA | 010-041-58-01719 | WARD PLACE T13N R4W SEC 26 SM NW4 WARD PLACE / UNIT 17 | 2021 | \$1,594.77 | \$211.72 | \$45.00 |
| NESVICK CYNTHIA A REVOCABLE LIVING TRUST | 010-025-27-34216 | MINNESOTA COMMONS BLK 3B PIEDMONT WEST / UNIT 403 | 2021 | \$1,610.98 | \$213.88 | \$45.00 |
| NEVEL HARRY W | 020-531-25-00015 | RABBIT CREEK VIEW & HEIGHTS BLK 3H LT 3A | 2021 | \$681.51 | \$90.48 | \$45.00 |
| NEXT GEN PROPERTIES LLC | 016-271-51-00010 | HILLCREST BLK 7 LT 4 | 2021 | \$843.12 | \$104.55 | \$45.00 |
| NEXT GEN PROPERTIES LLC | 016-271-52-00018 | HILLCREST BLK 7 LT 3 | 2021 | \$829.85 | \$103.61 | \$45.00 |
| NEXT GEN PROPERTIES LLC | 009-032-38-00012 | NORTHERN LIGHTS BLK 5 LT 3A | 2019 2020 2021 | \$7,903.51 \$8,425.17 \$9,058.65 | \$1,829.21 \$1,524.35 \$1,202.62 | \$140.00 \$45.00 |
| NEXT LEVEL REALTY LLC | 002-162-22-00018 | THIRD ADDITION TO THE TOWNSITE OF ANCHORAGE BLK 27D LT 4 | 2021 | \$3,831.05 | \$508.61 | \$45.00 |
| NHN EAST 15 TERACE LLC | 002-163-33-00013 | THIRD ADDITION TO THE TOWNSITE OF ANCHORAGE BLK 35B LT 2A | 2021 | \$87.00 | \$11.17 | \$45.00 |
| NICHOLAS JANE | 014-221-25-00010 | LAZY ACRES LT 17 | 2020 2021 | \$2,241.81 \$2,362.42 | \$406.61 \$313.63 | \$140.00 \$45.00 |
| NICKELL GREENE WILLIAM | 012-162-20-00010 | VILLAGE GREEN #3 BLK 3 LT 1 | 2021 | \$5,854.69 | \$777.27 | \$45.00 |
| NICKERSON STEVEN H | 018-032-61-00013 | OCEANVIEW NORTH #3 BLK 15 LT 61 | 2021 | \$4,845.93 | \$549.17 | \$45.00 |
| NICOLAISEN AMY | 050-152-23-00018 | SUNNY SLOPES LT 43 | 2021 | \$4,712.61 | \$125.65 | \$45.00 |



Page 48 of 77

301-2022-021656-0

Publishes March 9, 16, 23, 30

2022 Property Tax Special Assessment Foreclosure

Anchorage Daily News

| | | | | | | |
|-------------------------------------------------------------------------------------------|------------------|-----------------------------------------------------------------------------------------------|------|------------|------------|----------|
| NICOLAISEN AMY J | 010-195-29-00013 | KIRCHNER LT 77 | 2021 | \$2,779.34 | \$60.42 | \$45.00 |
| NICOLAYSEN RODGER T | 050-153-25-00011 | G A PHILLIPS ADDITION BLK 2 LT 2 | 2021 | \$3,095.90 | \$40.12 | \$45.00 |
| NIELSEN HAROLD W & MARY | 050-242-78-00011 | PALOS VERDES BLK 7 LT 3 | 2020 | \$46.71 | \$3.47 | \$140.00 |
| | | | 2021 | \$978.46 | \$129.89 | \$45.00 |
| NORDSTROM DR ERIC M & ELOISE F | 075-161-03-00012 | ALYESKA BASIN #3 BLK 15 LT 3 | 2021 | \$9,068.60 | \$1,203.94 | \$45.00 |
| NORELL GLADYS | 005-062-54-01315 | AUSTRALASKA BLK 3 LT 18A1 SANTA FE PHASE 2 / UNIT W114 | 2021 | \$1,016.33 | \$134.93 | \$45.00 |
| NORTHCUTT TIMOTHY W & THOMAS RITA M | 006-151-40-02015 | TOWNE EAST BLK 2 LT 6A TIMBER MANOR / UNIT A-10 | 2021 | \$1,492.05 | \$198.08 | \$45.00 |
| NORTON RASHANE ESTATE OF | 005-162-37-00211 | SHERWOOD NORTH TR A1 THE VILLAGE PHASE 2 / UNIT 4304 | 2019 | \$1,060.13 | \$271.07 | \$45.00 |
| | | | 2020 | \$1,129.97 | \$204.45 | \$140.00 |
| | | | 2021 | \$1,497.46 | \$198.80 | \$45.00 |
| O'HANLEY FAMILY 2016 TRUST | 003-151-59-00319 | THIRD ADDITION TO THE TOWNSITE OF ANCHORAGE BLK 39 TR 26 BIRCH HILL PHASE 1 / UNIT B-03 | 2019 | \$2,800.84 | \$716.12 | \$45.00 |
| | | | 2020 | \$2,838.60 | \$613.58 | \$140.00 |
| | | | 2021 | \$3,109.53 | \$412.83 | \$45.00 |
| O'HANLEY 2016 FAMILY TRUST O'HANLEY TARA ANNE / TRUSTEE | 001-051-10-00217 | ORIGINAL TOWNSITE OF ANCHORAGE BLK 02 LT 2A BOOTELEGGER / UNIT 2 | 2019 | \$2,525.98 | \$645.86 | \$45.00 |
| | | | 2020 | \$2,881.35 | \$621.32 | \$140.00 |
| | | | 2021 | \$2,730.03 | \$362.44 | \$45.00 |
| OCHOA KARL D | 006-313-37-00011 | JENNISON LT 3A | 2021 | \$4,339.21 | \$576.08 | \$45.00 |
| OFFICE OF PUBLIC ADVOCACY % LEONARD BETTY ESTATE OF | 006-041-49-00914 | SCANDIA LT 22H GRAND LARRY / A-09 | 2021 | \$1,374.92 | \$182.55 | \$45.00 |
| OGARD ALTON M | 006-175-11-00019 | MEADOCREST LANE BLK 1 LT 8 | 2019 | \$6,920.28 | \$1,769.40 | \$45.00 |
| | | | 2021 | \$6,222.34 | \$80.64 | \$45.00 |
| OGARD ALTON N REVOCABLE TRUST OGARD A N & OGARD A M & SPIDAL M /COTTES OR SUCCR TTE | 006-324-19-00016 | T13N R3W SEC 22 SM LT 39 LESS NW COR | 2021 | \$5,000.00 | \$509.76 | \$45.00 |
| OHLSON ERIC G | 014-263-54-20219 | EAST DIMOND CENTER TR B-8 GARAGETOWN USA, SOUTH ANCHORAG / UNIT 202 | 2021 | \$3,443.62 | \$457.16 | \$45.00 |
| OHRMUND EVERETT | 011-141-40-00013 | DELVIEW BLK 2 LT 14 | 2015 | \$146.74 | \$1.90 | |
| | | | 2018 | \$964.33 | \$77.08 | |
| | | | 2019 | \$496.37 | \$36.88 | |
| | | | 2020 | \$1,099.54 | \$198.94 | \$140.00 |
| | | | 2021 | \$79.30 | \$10.53 | \$45.00 |
| OLDHAM DONALD E & ETHANN C | 002-095-15-00014 | ORIGINAL TOWNSITE OF ANCHORAGE BLK 115 LT 10 | 2020 | \$7,862.58 | \$1,422.56 | \$140.00 |
| | | | 2021 | \$7,896.36 | \$1,048.32 | \$45.00 |
| OLDS CHRIS S & CHRISTINE M | 050-071-16-00014 | SCHROEDER EAST BLK 7 LT 14 | 2021 | \$1,222.37 | \$162.29 | \$45.00 |
| OLENICZAK RONALD R | 013-071-37-00016 | CRESTBROOK BLK 1 LT 4 | 2021 | \$5,079.83 | \$674.39 | \$45.00 |



Page 49 of 77

301-2022-021656-0

Publishes March 9, 16, 23, 30

2022 Property Tax Special Assessment Foreclosure

Anchorage Daily News

| | | | | | | |
|-----------------|------------------|-----------------------------------------------------------------|------|-------------|------------|----------|
| OLIVER THOMAS L | 014-134-55-00013 | CHUGACH MEADOWS BLK 3 LT 14A | 2021 | \$10,134.44 | \$1,345.44 | \$45.00 |
| OLSON DALE D | 003-115-19-00011 | BEVERS (THIRD ADDN TO THE TOWNSITE OF ANCHORAGE) BLK 4D LT 8 | 2018 | \$3,686.72 | \$1,197.21 | \$140.00 |
| | | | 2019 | \$3,700.63 | \$946.20 | \$45.00 |
| | | | 2020 | \$3,934.71 | \$711.91 | \$140.00 |
| | | | 2021 | \$4,198.66 | \$557.40 | \$45.00 |
| OMNI LLC | 010-121-34-00019 | ROOSEVELT PARK BLK 9 LT 1A | 2021 | \$14,509.70 | \$1,926.32 | \$45.00 |
| ORR MIYAKO | 005-161-50-00018 | RUSSIAN JACK #1 BLK 4 LT 9 | 2019 | \$1,189.38 | \$304.11 | \$45.00 |
| | | | 2020 | \$1,248.31 | \$225.86 | \$140.00 |
| | | | 2021 | \$1,210.95 | \$160.77 | \$45.00 |
| ORT VERNON J | 051-282-27-00013 | T15N R2W SEC 25 5M LT 81 | 2020 | \$4,559.23 | \$824.88 | \$140.00 |
| | | | 2021 | \$4,785.88 | \$635.37 | \$45.00 |
| OSOWSKI SHANE J | 002-083-74-00017 | EAST ADDITION TO THE TOWNSITE OF ANCHORAGE BLK 37 LT 5 | 2018 | \$2,669.92 | \$867.03 | \$140.00 |
| | | | 2019 | \$2,570.15 | \$657.15 | \$45.00 |
| | | | 2020 | \$2,713.77 | \$491.00 | \$140.00 |
| | | | 2021 | \$2,872.38 | \$381.35 | \$45.00 |
| OSOWSKI SHANE J | 002-083-75-00014 | EAST ADDITION TO THE TOWNSITE OF ANCHORAGE BLK 37 LT 4 N2 | 2018 | \$296.84 | \$96.38 | \$140.00 |
| | | | 2019 | \$296.11 | \$75.71 | \$45.00 |
| | | | 2020 | \$316.35 | \$57.24 | \$140.00 |
| | | | 2021 | \$338.77 | \$44.98 | \$45.00 |
| OSWALD TOMMY | 005-162-03-05410 | RUSSIAN JACK MANOR TR 2 ANCHORAGE MANORHOUSE / UNIT E03 | 2021 | \$1,423.58 | \$188.99 | \$45.00 |
| OSWALD TOMMY | 010-124-15-00012 | CONROY RUSHTON BLK 3 LT 15 | 2021 | \$3,567.96 | \$473.69 | \$45.00 |
| OSWALD TOMMY | 005-162-03-12614 | RUSSIAN JACK MANOR TR 2 ANCHORAGE MANORHOUSE / UNIT A05 | 2020 | \$1,294.47 | \$168.65 | |
| | | | 2021 | \$1,153.28 | \$153.11 | \$45.00 |
| OSWALD TOMMY | 006-144-49-00015 | DEBARR VISTA #2 BLK 6 LT 8 | 2019 | \$69.50 | \$2.28 | |
| | | | 2020 | \$3,685.05 | \$666.73 | \$140.00 |
| | | | 2021 | \$3,933.76 | \$522.25 | \$45.00 |
| OSWALD TOMMY | 005-162-03-14214 | RUSSIAN JACK MANOR TR 2 ANCHORAGE MANORHOUSE / UNIT A21 | 2019 | \$692.02 | \$176.93 | \$45.00 |
| | | | 2020 | \$1,311.57 | \$237.30 | \$140.00 |
| | | | 2021 | \$1,171.30 | \$155.51 | \$45.00 |
| OSWALD TOMMY | 005-162-03-14313 | RUSSIAN JACK MANOR TR 2 ANCHORAGE MANORHOUSE / UNIT A24 | 2019 | \$1,261.35 | \$322.52 | \$45.00 |
| | | | 2020 | \$1,521.90 | \$275.36 | \$140.00 |
| | | | 2021 | \$1,385.73 | \$183.98 | \$45.00 |
| OSWALD TOMMY | 005-162-03-13711 | RUSSIAN JACK MANOR TR 2 ANCHORAGE MANORHOUSE / UNIT A18 | 2020 | \$1,521.90 | \$121.70 | |
| | | | 2021 | \$1,385.73 | \$183.98 | \$45.00 |
| OSWALD TOMMY D | 005-162-03-13513 | RUSSIAN JACK MANOR TR 2 ANCHORAGE MANORHOUSE / UNIT A16 | 2020 | \$1,515.06 | \$96.16 | |
| | | | 2021 | \$1,378.53 | \$183.62 | \$45.00 |
| OSWALD TOMMY D | 014-181-17-00014 | ABBOTT LOOP MANOR BLK 2 LT 4 | 2020 | \$4,661.46 | \$843.39 | \$30.75 |
| | | | 2021 | \$5,160.92 | \$685.17 | \$45.00 |



Page 50 of 77

301 - 2022 - 021656 - 0

Publishes March 9, 16, 23, 30

2022 Property Tax Special Assessment Foreclosure

Anchorage Daily News

| | | | | | | |
|--------------------------------------------------------------------------------------|------------------|-------------------------------------|------|------------|----------|----------|
| OSWALD TOMMY D | 005-162-03-10915 | RUSSIAN JACK MANOR | 2020 | \$1,206.44 | \$209.31 | |
| | | TR 2 | 2021 | \$1,165.89 | \$154.79 | \$45.00 |
| | | ANCHORAGE MANORHOUSE / UNIT B11 | | | | |
| OSWALD TOMMY D | 005-162-03-12317 | RUSSIAN JACK MANOR | 2020 | \$1,294.47 | \$168.65 | |
| | | TR 2 | 2021 | \$1,153.28 | \$153.11 | \$45.00 |
| | | ANCHORAGE MANORHOUSE / UNIT A04 | | | | |
| OSWALD TOMMY D | 005-162-03-12416 | RUSSIAN JACK MANOR | 2020 | \$1,294.47 | \$168.65 | |
| | | TR 2 | 2021 | \$1,153.28 | \$153.11 | \$45.00 |
| | | ANCHORAGE MANORHOUSE / UNIT A03 | | | | |
| OSWALD TOMMY 99% & MCGREGGOR BETH 1% | 005-162-03-14818 | RUSSIAN JACK MANOR | 2019 | \$87.81 | \$2.88 | |
| | | TR 2 | 2020 | \$1,571.49 | \$284.33 | \$140.00 |
| | | ANCHORAGE MANORHOUSE / UNIT D03 | 2021 | \$1,422.58 | \$188.99 | \$45.00 |
| OSWALD TOMMY 99% & VERA DAVID LLC 1% | 005-162-03-12812 | RUSSIAN JACK MANOR | 2021 | \$1,364.11 | \$181.10 | \$45.00 |
| | | TR 2 | | | | |
| | | ANCHORAGE MANORHOUSE / UNIT A07 | | | | |
| OVERSON MARK | 017-071-07-00015 | SOUTH HILLS | 2020 | \$477.56 | \$26.41 | |
| | | BLK 7 LT 10 | 2021 | \$507.41 | \$67.37 | \$45.00 |
| OWER WILLIAM W & JOYCE M | 012-493-39-00019 | LAUREL ACRES | 2021 | \$158.57 | \$21.06 | \$45.00 |
| | | BLK 10 LT 38 | | | | |
| OWER WILLIAM W & JOYCE M | 012-493-40-00017 | LAUREL ACRES | 2021 | \$151.36 | \$20.10 | \$45.00 |
| | | BLK 10 LT 39 | | | | |
| OWNBY DAVID W & LAURA J | 014-181-19-00010 | ABBOTT LOOP MANOR | 2021 | \$3,011.14 | \$399.76 | \$45.00 |
| | | BLK 2 LT 6 | | | | |
| OWNBY DAVID W & LAURA J | 014-181-20-00018 | ABBOTT LOOP MANOR | 2021 | \$4,278.82 | \$111.52 | \$45.00 |
| | | BLK 2 LT 7 | | | | |
| PACKARD ZACHARY J | 051-292-45-00014 | HENKINS | 2018 | \$20.00 | \$6.39 | \$140.00 |
| | | BLK 3 LT 10 | 2019 | \$766.48 | \$195.96 | \$45.00 |
| | | | 2020 | \$796.64 | \$144.13 | \$140.00 |
| | | | 2021 | \$835.12 | \$110.88 | \$45.00 |
| PAGE MACKENNA S | 050-163-30-00010 | EAGLE GLENN | 2021 | \$1,720.65 | \$220.88 | \$45.00 |
| | | BLK 5 LT 7 | | | | |
| PAGE ROSEMARIE | 012-492-31-00018 | LAUREL ACRES | 2020 | \$148.77 | \$26.91 | \$140.00 |
| | | BLK 8 LT 2 | 2021 | \$156.77 | \$20.82 | \$45.00 |
| PAINTER PETER | 014-132-06-00010 | ALPINE VILLAGE | 2021 | \$2,140.77 | \$284.21 | \$45.00 |
| | | BLK 2 LT 6 | | | | |
| PALMER L G & ASCONE T & JOHNSON R & HARNISH N P WAGNER MELISSA A DECL OF TRUST | 006-321-20-00713 | PALMER | 2021 | \$1,679.46 | \$222.96 | \$45.00 |
| | | LT 5A BAVARIAN VILLAGE / UNIT D7 | | | | |
| PALMER L G & ASCONE T & JOHNSON R & HARNISH N P % BOVEY BRIAN A | 006-321-22-00115 | PALMER | 2020 | \$1,706.58 | \$308.77 | \$140.00 |
| | | LT 1 BAVARIAN VILLAGE / UNIT A1 | 2021 | \$1,679.46 | \$222.96 | \$45.00 |
| PALMER L G & ASCONE T & JOHNSON R & HARNISH N P % MACHUCA LUISA P | 006-321-22-00412 | PALMER | 2021 | \$1,692.07 | \$224.63 | \$45.00 |
| | | LT 1 BAVARIAN VILLAGE / UNIT A4 | | | | |
| PALMER L G & ASCONE T & JOHNSON R & HARNISH N P % JONES ROCKELE DARLENE | 006-321-22-00511 | PALMER | 2021 | \$83.97 | \$10.78 | \$45.00 |
| | | LT 1 BAVARIAN VILLAGE / UNIT A5 | | | | |



Page 51 of 77

301 - 2022 - 021656 - 0

Publishes March 9, 16, 23, 30

2022 Property Tax Special Assessment Foreclosure

Anchorage Daily News

| | | | | | | |
|-------------------------------------------------------------------------|------------------|-----------------------------------------------------------------------------|------------------------------|----------------------------------------------------------|------------------------------------------------------|--------------------------------------------|
| PALMER L G & ASCONE T & JOHNSON R & HARNISH N P % DUNLAP DONALD W | 006-321-23-00212 | PALMER LT 2 BAVARIAN VILLAGE / UNIT B2 | 2018 2019 | \$767.87 \$1,307.49 | \$65.57 \$334.31 | \$45.00 |
| PAN ARCTIC CAPITAL LLC | 051-191-10-00012 | SKYLINE VIEW BLK 3 LT 2 | 2021 | \$3,629.56 | \$481.86 | \$45.00 |
| PAREDES-ALEJANDRO-PATINO | 013-071-30-00011 | CRESTBROOK BLK 2 LT 4 | 2021 | \$1,656.40 | \$219.90 | \$45.00 |
| PARK STRIP PROPERTIES LLC | 002-143-62-00014 | THIRD ADDITION TO THE TOWNSITE OF ANCHORAGE BLK 12B LT 9A | 2018 2019 2020 2021 | \$13,762.88 \$15,034.84 \$15,496.02 \$15,695.42 | \$4,469.33 \$3,844.16 \$2,803.65 \$2,083.72 | \$140.00 \$45.00 \$140.00 \$45.00 |
| PARK STRIP PROPERTIES LLC | 010-346-25-00010 | SPERSTAD BLK F LT 8A | 2018 2019 2020 2021 | \$22,445.04 \$22,584.98 \$23,500.53 \$23,836.85 | \$7,288.76 \$5,774.61 \$4,251.92 \$3,164.57 | \$140.00 \$45.00 \$140.00 \$45.00 |
| PARK TOM R | 002-125-02-03615 | ORIGINAL TOWNSITE OF ANCHORAGE BLK 111 LT 7A THE FOUNTAINS / UNIT 218 | 2021 | \$1,785.78 | \$237.07 | \$45.00 |
| PARKER KARRI A | 011-382-27-00010 | CAMPBELL WOODS #1 BLK 3 LT 27 | 2021 | \$5,882.22 | \$76.23 | \$45.00 |
| PARKER MARY M | 006-284-06-00019 | BONIBROOK #2 BLK 5 LT 2A | 2021 | \$2,225.73 | \$285.71 | \$45.00 |
| PARKVIEW PROPERTIES LLC | 001-051-65-00112 | L STREET SLIDE REPLAT PHASE 1 BLK 93 LT 4B 880 N STREET / UNIT 101 | 2021 | \$6,395.29 | \$849.04 | \$45.00 |
| PARLIAMENT-DAVID | 002-205-60-00718 | PEARL V SMITH BLK 7 LT 2A MADISON RIDGE / UNIT 7 | 2021 | \$2,263.31 | \$300.48 | \$45.00 |
| PARRETT NANCY | 003-152-51-00017 | EASTCHESTER URBAN RENEWAL R-16 BLK 2 LT 19 | 2020 2021 | \$899.47 \$942.45 | \$27.49 \$125.11 | \$45.00 |
| PAUL GEORGE A & TAMMY L | 014-164-12-00011 | DEC ESTATES LT 12 | 2021 | \$4,420.30 | \$586.84 | \$45.00 |
| PEARCE JENNIFER J | 051-154-52-00012 | SMITH LT 2 | 2021 | \$7,048.73 | \$935.80 | \$45.00 |
| PEARSON CLAUDIA LYNN | 006-232-19-00011 | NUNAKA VALLEY BLK D LT 18 | 2019 2020 2021 | \$3,774.25 \$3,956.94 \$4,240.10 | \$965.00 \$715.92 \$562.92 | \$45.00 \$140.00 \$45.00 |
| PEARSON PATRICIA | 003-114-07-00019 | ANNLYS (OF THIRD ADDN TO THE TOWNSITE OF ANCHORAGE) BLK 19D LT 12 | 2021 | \$929.59 | \$7.00 | \$45.00 |
| PEDERSEN THOR | 002-132-67-00016 | THIRD ADDITION TO THE TOWNSITE OF ANCHORAGE BLK 18A LT 12 S2 | 2019 2020 2021 | \$1,341.52 \$1,407.33 \$1,483.04 | \$343.02 \$254.63 \$196.88 | \$45.00 \$140.00 \$45.00 |
| PEDLOW AK COMM PROP TRUST PEDLOW TIMOTHY M & MARY L / TRUSTEES | 021-022-35-00013 | T12N-R2W-SEC-30-5M- PARCEL 16 | 2021 | \$190.29 | \$4.96 | \$45.00 |
| PEDLOW ALASKA COMMUNITY PROPERTY TRUST PEDLOW T M & M L TTEES | 021-022-54-00014 | T12N-R2W-SEC-30-5M- W2NE4NE4SE4SE4 | 2021 | \$166.79 | \$4.35 | \$45.00 |



Page 52 of 77

301 - 2022 - 021656 - 0

Publishes March 9, 16, 23, 30

2022 Property Tax Special Assessment Foreclosure

Anchorage Daily News

| | | | | | | |
|----------------------------------------------------------------------------------------------|------------------|-------------------------------------------------------------|----------------------|----------------------------------|----------------------------------|--------------------------------|
| PEDLOW ALASKA COMMUNITY PROPERTY TRUST PEDLOW T.M. & M.L./TTES | 021-022-55-00011 | T12N R2W SEC 30 SM- 62NE4NE4SE4SE4 | 2021 | \$225.43 | \$5.88 | \$45.00 |
| PEDLOW ALASKA COMMUNITY PROPERTY TRUST PEDLOW T.M. & M.L./TTES | 007-174-54-00011 | GIMARRON BLK 1 LT 40 | 2021 | \$421.34 | \$10.98 | \$45.00 |
| PEMBERTON MARTHA | 012-532-37-00016 | HIDDEN COVE PH 2 LT 37 | 2021 | \$158.44 | \$2.45 | \$45.00 |
| PENA KLEYZAR DELA | 009-264-31-00016 | ALPINE MEADOWS NORTH BLK 1 LT 2 | 2021 | \$223.96 | \$28.76 | \$45.00 |
| PENA MARISOL | 004-037-26-00011 | MOUNTAIN VIEW BLK 9 LT 3A | 2021 | \$1,783.98 | \$236.85 | \$45.00 |
| PEPE MARY K | 001-084-67-00010 | SOUTH ADDITION TO THE TOWNSITE OF ANCHORAGE BLK 26C LT 2 | 2021 | \$2,224.12 | \$298.34 | \$45.00 |
| PERKINS GARY L | 051-471-12-00014 | SLEEPY HOLLOW #1 BLK 1 LT 1 | 2021 | \$3,688.66 | \$442.92 | \$45.00 |
| PETERKIN MATTHEW S | 005-031-19-00018 | FAIRVIEW EXTENSION BLK 30 LT 13A | 2021 | \$1,798.67 | \$230.89 | \$45.00 |
| PETERSON GARY & KATHLEEN | 005-027-61-00018 | FAIRVIEW BLK 10 LTS 5 & 6 | 2021 | \$10,606.57 | \$1,035.00 | \$45.00 |
| PETERSON GARY & KATHLEEN | 006-292-19-00015 | WONDER PARK TR D LT D38 | 2021 | \$4,996.13 | \$42.45 | \$45.00 |
| PETRANOVICH FRANK N | 051-231-32-00011 | T15N R1W SEC 18 SM- LT 155 W2 | 2020 2021 | \$2,291.87 \$2,356.00 | \$414.66 \$312.79 | \$140.00 \$45.00 |
| PETTIT ROBERT THOMAS FAMILY TRUST PETTIT ROBERT THOMAS / TRUSTEE | 003-111-44-00018 | THIRD ADDITION TO THE TOWNSITE OF ANCHORAGE BLK 218 LT 7 | 2021 | \$4,220.28 | \$560.28 | \$45.00 |
| PFEIFER MATT ALAN | 051-053-32-00018 | LEOS LT 12 | 2021 | \$2,234.48 | \$429.40 | \$45.00 |
| PHH MORTGAGE CORPORATION % FREMONT HOME LOAN TRUST 2005-C HSBC BANK USA NTL ASSOC/TTEE | 010-113-21-00013 | T13N R4W SEC 25 SM N2N2NE4SE4 PTN | 2021 | \$2,962.48 | \$393.29 | \$45.00 |
| PHILIPS ALEXANDRA | 010-023-10-00017 | WOODLAND PARK LT 23M | 2021 | \$3,434.61 | \$455.97 | \$45.00 |
| PHILLIPS BRUCE | 017-101-40-00011 | ILIAMNA ACRES LT 2A | 2021 | \$2,910.35 | \$386.39 | \$45.00 |
| PHILLIPS CURTIS WILLIAM | 051-291-06-00018 | HENKINS BLK 4 LT 1 | 2020 2021 | \$836.47 \$876.87 | \$151.33 \$116.40 | \$140.00 \$45.00 |
| PHILLIPS CURTIS WILLIAM | 051-291-17-00015 | HENKINS BLK 4 TR 3 | 2019 2020 2021 | \$723.59 \$882.43 \$925.05 | \$184.23 \$159.65 \$122.80 | \$45.00 \$140.00 \$45.00 |
| PHILLIPS INVESTMENTS LLC | 010-061-67-00017 | SATELLITE PARK TR B | 2021 | \$1,902.91 | \$252.64 | \$45.00 |
| PHILLIPS ROBIN SHALENE & PHILLIPS RAMONA GAIL 50% EACH | 006-291-20-00214 | WONDER PARK LT C-5 MCCARREY PARK PHASE 1 / UNIT 02A | 2021 | \$1,346.75 | \$38.20 | \$45.00 |



Page 53 of 77
301 - 2022 - 021656 - 0

Publishes March 9, 16, 23, 30

2022 Property Tax Special Assessment Foreclosure

Anchorage Daily News

| | | | | | | |
|--------------------------------------------------------------------------|------------------|-------------------------------------------------------------|----------------------|--------------------------------------|---------------------------------|--------------------------------|
| PHILLIPS STEVEN LEE | 014-075-35-00010 | CAMPBELL HEIGHTS #1 BLK 8 LT 10 | 2020 2021 | \$2,294.14 \$2,416.12 | \$311.62 \$320.77 | \$45.00 |
| PHILLIPS WARREN & CLAUDINE FAMILY TRUST PHILLIPS W V & C P A/TRUSTEES | 018-271-67-00014 | TIMBERLUX #3 BLK G LT 14 | 2020 2021 | \$1,662.21 \$1,756.39 | \$290.87 \$233.18 | \$140.00 \$45.00 |
| PHILLIPS WARREN & CLAUDINE FAMILY TRUST PHILLIPS W V & C P A/TRUSTEES | 018-271-68-00012 | TIMBERLUX #3 BLK G LT 13 | 2020 2021 | \$968.93 \$8,685.24 | \$21.07 \$1,153.05 | \$45.00 |
| PHUNG HAI | 012-493-37-00013 | LAUREL ACRES BLK 10 LT 37 | 2021 | \$167.58 | \$22.26 | \$45.00 |
| PHUNG HAI | 012-492-67-00012 | LAUREL ACRES BLK 8 LT 32 | 2021 | \$158.57 | \$21.06 | \$45.00 |
| PHUNG HAI | 012-492-68-00010 | LAUREL ACRES BLK 8 LT 31 | 2021 | \$158.57 | \$21.06 | \$45.00 |
| PICK APRIL L | 010-102-26-00015 | RYAN LT 2 | 2019 2020 2021 | \$202.03 \$4,032.18 \$4,261.73 | \$29.52 \$729.53 \$565.80 | \$45.00 \$140.00 \$45.00 |
| PIEKARSKI TARA A | 050-352-38-00012 | VALLEY VIEW TERRACE BLK 1 LT 7 | 2021 | \$1,944.48 | \$258.14 | \$45.00 |
| PIERSCH TRACIE AKA FIKE TRACIE | 014-241-47-00013 | FOX LAIR LT 11 | 2021 | \$4,838.37 | \$642.35 | \$45.00 |
| PIONEER 28100 LLC | 052-081-08-00018 | MYSTICAL RAVEN TR A | 2021 | \$36,558.98 | \$4,853.57 | \$45.00 |
| PLESSINGER DEBORAH L & ROBBINS VERNON G | 017-444-01-00017 | T12N R3W SEC 26 SW E2NE4NE4NW4 | 2021 | \$2,144.14 | \$284.66 | \$45.00 |
| PODLEJSKI CHRISTINE | 012-504-19-00015 | LAUREL ACRES BLK 3 LT 23 | 2019 2020 2021 | \$140.69 \$147.06 \$154.97 | \$35.97 \$26.61 \$20.58 | \$45.00 \$140.00 \$45.00 |
| POENIDA M LIFE ESTATE | 006-202-75-00016 | THE FOOTHILLS BLK 1 LT 1A | 2021 | \$20.51 | \$0.45 | \$45.00 |
| POINDEXTER CAMERON AXEL & CAITLIN JANE | 020-061-05-00015 | THE LANDINGS BLK 2 LT 3 | 2021 | \$2,967.14 | \$393.93 | \$45.00 |
| POLACEK GEORGE & JOANNE | 015-172-18-00010 | GREENLAND BLK 2 LT 1 | 2020 2021 | \$4,348.54 \$6,308.80 | \$113.34 \$837.56 | \$45.00 |
| POMPURA JOHN T | 003-145-45-00013 | THIRD ADDITION TO THE TOWNSITE OF ANCHORAGE BLK 26A LT 9 | 2021 | \$1,791.18 | \$237.66 | \$45.00 |
| PONY COVE LLC | 015-285-06-00015 | MEADOW WOOD BLK 1 LT 28 | 2021 | \$7,440.45 | \$987.79 | \$45.00 |
| POOLE WILLIAM J & MICHELE L | 018-082-32-00019 | HUFFMAN HILLS #2 BLK 3 LT 37 | 2021 | \$5,591.60 | \$742.34 | \$45.00 |
| PORTLOCK LUCILLE D | 007-161-64-00017 | CASTLE HEIGHTS #5 BLK 10 LT 1 | 2021 | \$322.67 | \$41.42 | \$45.00 |
| PORTLOCK LUCILLE D | 014-054-10-00018 | GALATEA ESTATES BLK 8 LT 13 | 2021 | \$264.27 | \$33.93 | \$45.00 |
| PORTLOCK LUCILLE D ESTATE OF | 003-214-07-00017 | COLLEGE VILLAGE # 4 BLK 5 LT 7 | 2021 | \$556.36 | \$71.42 | \$45.00 |



Page 54 of 77

301-2022-021656-0

Publishes March 9, 16, 23, 30

2022 Property Tax Special Assessment Foreclosure

Anchorage Daily News

| | | | | | | |
|-----------------------------------------------------------------------------------------|------------------|---------------------------------------------------------------------------|------|-------------|------------|----------|
| POWELL-BERNARD-T | 010-044-46-00017 | WAGNER-ESTATES #3 BLK-8 LT-4A | 2021 | \$4,566.26 | \$606.22 | \$45.00 |
| POWELL-BERNARD-T | 004-041-04-00010 | FRANK-KIMURA LT-12 | 2020 | \$2,607.84 | \$460.19 | \$140.00 |
| | | | 2021 | \$5,348.33 | \$710.05 | \$45.00 |
| POWELL-BERNARD-TRUMAN | 012-492-21-00019 | LAUREL-ACRES BLK-8 LT-12 | 2020 | \$145.35 | \$26.30 | \$140.00 |
| | | | 2021 | \$153.17 | \$20.33 | \$45.00 |
| POWELL-EDWARD-B-JR | 090-021-55-00019 | PITZER LT-1 | 2021 | \$1,987.80 | \$263.90 | \$45.00 |
| POWELL-MICHAEL-RAY | 006-143-06-00017 | DEBARR-VISTA #4 BLK-7 LT-15 | 2020 | \$2,921.26 | \$121.57 | |
| | | | 2021 | \$3,515.70 | \$466.75 | \$45.00 |
| POWERS-INVESTMENTS-INC | 014-262-57-00016 | JOHN-WELLS-1952-ADDITION BLK-4 LTS-17-18 | 2020 | \$28,656.18 | \$5,184.70 | \$140.00 |
| | | | 2021 | \$30,394.33 | \$4,035.16 | \$45.00 |
| POWERS-INVESTMENTS-LLC | 014-263-06-00013 | JOHN-WELLS-1952-ADDITION BLK-4 LT-22 | 2020 | \$3,219.93 | \$582.58 | \$140.00 |
| | | | 2021 | \$3,458.03 | \$459.09 | \$45.00 |
| POWERS-INVESTMENTS-LLC | 014-263-09-00017 | JOHN-WELLS-1952-ADDITION BLK-4 LT-21 | 2020 | \$3,344.76 | \$605.16 | \$140.00 |
| | | | 2021 | \$3,589.58 | \$476.56 | \$45.00 |
| POWERS-INVESTMENTS-LLC | 014-263-54-20110 | EAST-DIMOND-CENTER TR-B-8 GARAGETOWN-USA, SOUTH-ANCHORAGE-/UNIT-201 | 2021 | \$250.41 | \$6.53 | \$45.00 |
| POWERS-LELAH-P-DECLARATION-OF-TRUST POWERS-LELAH-P-/TRUSTEE | 006-272-23-00019 | FOXHALL #1 BLK-4 LT-18 | 2021 | \$2,021.85 | \$268.42 | \$45.00 |
| POWERS-NANCY-ANN | 010-062-02-00012 | SATELLITE-PARK #1 BLK-2 LT-18 | 2019 | \$206.48 | \$51.71 | \$45.00 |
| | | | 2020 | \$389.89 | \$70.54 | \$140.00 |
| | | | 2021 | \$454.12 | \$60.30 | \$45.00 |
| PRAISE-TEMPLE-WAY-OF-THE-CROSS-CHURCH-OF-CHRIST-B-MCCREA-E-&MCCREA-L-33.33%-EACH | 002-041-04-00012 | NORTH-ADDITION-TO-THE-TOWNSITE-OF-ANCHORAGE BLK-O LT-10A | 2020 | \$4,514.63 | \$816.81 | \$140.00 |
| | | | 2021 | \$4,409.13 | \$585.36 | \$45.00 |
| PRICE-JAY-D-& PRICE-JAN-D-50%-EACH | 050-201-03-00015 | MILE-HI BLK-2 LT-7 | 2020 | \$1,225.95 | \$221.81 | \$140.00 |
| | | | 2021 | \$1,287.83 | \$170.98 | \$45.00 |
| PRICE-JAY-D-& PRICE-JAN-D-50%-EACH | 050-201-04-00013 | MILE-HI BLK-2 LT-6 | 2020 | \$5,786.22 | \$1,046.89 | \$140.00 |
| | | | 2021 | \$6,085.36 | \$807.90 | \$45.00 |
| PRZYBYLA-DIANE | 012-066-02-01711 | CAPTAIN-JAMES-COOK TR-ENDEAVOUR ENDEAVOUR-/UNIT-203 | 2021 | \$880.05 | \$7.48 | \$45.00 |
| QUACKENBUSH-BLAKE-F | 020-521-08-00012 | CINERAMA-TERRACE TR-A | 2021 | \$2,809.19 | \$372.95 | \$45.00 |
| R&L-PROPERTIES-LLC | 014-041-52-00017 | MURRAY BLK-8 LT-19A | 2021 | \$101.71 | \$13.05 | \$45.00 |
| RABINOWITZ-MAX-&LISA-ALASKA COMMUNITY-PROPERTY-TRUST RABINOWITZ-MAX-JOSEPH-/TRTEE | 076-016-49-00010 | ALYESKA-RESORT LT-7 | 2021 | \$442.96 | \$56.87 | \$45.00 |
| RAHAL-ANIS | 006-054-08-00012 | NEVILLA-PARK LT-80 | 2021 | \$5,492.49 | \$729.18 | \$45.00 |
| RAMMELL-LOGAN | 051-115-26-00017 | PETERS-CREEK BLK-4 LT-8 | 2021 | \$1,458.24 | \$193.59 | \$45.00 |



Page 55 of 77

301-2022-021656-0

Publishes March 9, 16, 23, 30

2022 Property Tax Special Assessment Foreclosure

Anchorage Daily News

| | | | | | | |
|--------------------------------------------------------------|------------------|---------------------------------------------|------|-------------|------------|----------|
| RAMPART PROPERTIES LLC | 004-052-18-00017 | ALASKA INDUSTRIAL BLK 2 LT 22 | 2021 | \$10,231.75 | \$1,358.37 | \$45.00 |
| RANDALL GORDON A | 050-242-32-00018 | PALOS VERDES BLK 5 LT 9 | 2021 | \$1,811.46 | \$240.48 | \$45.00 |
| RANON ENCARNACION C LIV TRUST RANON ENCARNACION C/TRUSTEE | 007-126-56-00016 | PATTERSON PARKWAY BLK 1 LT 36 | 2021 | \$4,481.57 | \$594.98 | \$45.00 |
| RASPUCKA JIMMY J | 020-561-11-00012 | RABBIT CREEK VIEW & HEIGHTS BLK 6V LT 1A | 2021 | \$934.51 | \$124.07 | \$45.00 |
| RAYMOND LEE E & TEXAS GAIL | 050-541-03-00014 | EKLUND #1 BLK 4 LT 4 | 2021 | \$1,058.71 | \$140.56 | \$45.00 |
| RAYMOND LEE E & TEXAS GAIL | 050-161-22-00011 | JESSE D NICHOLS LT 7A | 2020 | \$467.54 | \$19.46 | |
| | | | 2021 | \$5,448.52 | \$723.35 | \$45.00 |
| RECINOS DIONISIO & MARIA Y | 016-281-26-00011 | CEDAR HOLLOW BLK 1 LT 22 | 2019 | \$692.35 | \$78.21 | |
| | | | 2021 | \$193.02 | \$24.77 | \$45.00 |
| REDMOND DEVELOPMENT LLC | 000-231-02-00016 | US SURVEY 12192 T9N R3E SEC 30 5M | 2021 | \$87.57 | \$0.74 | \$45.00 |
| REED CATHERINES TRUSTEE OF CSR LIVING TRUST | 051-333-20-00019 | FIRE LAKE LT 3 TR B | 2021 | \$687.80 | \$89.58 | \$45.00 |
| REED KEVIN C | 014-134-74-00014 | CHUGACH MEADOWS BLK 5 LT 12A | 2021 | \$9,166.77 | \$1,216.98 | \$45.00 |
| REEKIE MICHAELA | 012-213-49-00010 | ROVENNA PARK #1 BLK 5 LT 11 | 2021 | \$569.24 | \$2.30 | \$45.00 |
| REHARD THOMAS E | 012-491-73-00012 | LAUREL ACRES BLK 11 LT 37 | 2019 | \$143.96 | \$36.81 | \$45.00 |
| | | | 2020 | \$150.48 | \$27.22 | \$140.00 |
| | | | 2021 | \$158.57 | \$21.06 | \$45.00 |
| REHARD THOMAS E | 012-491-72-00014 | LAUREL ACRES BLK 11 LT 36 | 2019 | \$143.96 | \$36.81 | \$45.00 |
| | | | 2020 | \$150.48 | \$27.22 | \$140.00 |
| | | | 2021 | \$158.57 | \$21.06 | \$45.00 |
| REICH GISELA CLARA | 012-256-38-00012 | AURORA HEIGHTS BLK 1 LT 8 | 2021 | \$9,691.15 | \$1,286.60 | \$45.00 |
| REMME STEVEN P & CHERYL T | 057-111-13-00018 | CRANBERRY RIDGE LT 9 | 2021 | \$99.39 | \$12.76 | \$45.00 |
| RENNER CINDY S | 017-091-42-00010 | PRATOR BLK 4 LT 3 | 2021 | \$660.56 | \$17.22 | \$45.00 |
| REPP FAMILY TRUST | 004-036-29-00017 | MOUNTAIN VIEW BLK 11 LT 2 S3 W2 | 2020 | \$3,370.41 | \$609.80 | \$140.00 |
| | | | 2021 | \$3,081.42 | \$409.08 | \$45.00 |
| RESTAURANTS NORTHWEST INC | 009-232-07-00013 | CAMPBELL PARK ACRES LT 44 | 2020 | \$40,556.07 | \$7,337.72 | \$140.00 |
| | | | 2021 | \$42,966.88 | \$5,704.28 | \$45.00 |
| RESTAURANTS NORTHWEST INC | 008-041-35-00010 | RENNER LT 9C | 2020 | \$6,000.00 | \$24.19 | |
| | | | 2021 | \$15,639.55 | \$2,076.31 | \$45.00 |
| RHOADES KRISTIN J | 011-141-11-00014 | LAKE CENTER LT 9 | 2019 | \$3,479.77 | \$889.72 | \$45.00 |
| | | | 2020 | \$3,601.26 | \$651.57 | \$140.00 |
| | | | 2021 | \$3,856.28 | \$511.95 | \$45.00 |



Page 56 of 77

301 - 2022 - 021656 - 0

Publishes March 9, 16, 23, 30

2022 Property Tax Special Assessment Foreclosure

Anchorage Daily News

| | | | | | | |
|--------------------------------------------|-----------------------------|-------------------------------------------------------------------|------------------------------------|------------------------------------------------|--------------------------------------------|-------------------------------------------|
| RICARDO LAURA E | 067-085-66-00010 | EAGLE CROSSING BLK 15 LT 7 THE RIDGE | 2021 | \$6,582.30 | \$873.88 | \$45.00 |
| RICE CODY EUGENE | 014-291-87-00014 | MOOREHAND TR 38 LT 2 | 2021 | \$2,302.95 | \$305.74 | \$45.00 |
| RICC PHILLIP W | 006-113-11-00010 | KLUANE TERRACE TRAILER EST #2 BLK 1 LT 6 | 2020 2021 | \$2,125.53 \$2,239.88 | \$384.58 \$297.36 | \$140.00 \$45.00 |
| RICHARDS DON | 012-132-60-00019 | SOUTHWOOD PARK #1 BLK 5 LT 26B | 2019 2020 2021 | \$4,125.99 \$4,196.34 \$4,555.45 | \$1,054.95 \$759.24 \$604.78 | \$45.00 \$140.00 \$45.00 |
| RICHARDSON DWAYNE A | 001-161-45-02117 | PETERSONS BLK 3 LT 3B WORONZOF / UNIT 405 | 2021 | \$2,475.94 | \$328.70 | \$45.00 |
| RICHEL RAYMOND J | 014-294-34-00010 | MOOREHAND TR 3A LT 1A | 2021 | \$928.93 | \$119.24 | \$45.00 |
| RICHMOND KRISTEN K | 001-051-61-02018 | L STREET SLIDE REPLAT BLK 92 LT 8B THE ADMIRALTY / UNIT 824 | 2020 2021 | \$3,727.80 \$4,157.21 | \$674.46 \$551.91 | \$140.00 \$45.00 |
| RICK TERESA D ESTATE OF | 006-032-26-00010 | SILAS JACK SPARKS LT 1C | 2021 | \$214.24 | \$4.66 | \$45.00 |
| RICKETTS KARIS RENEE | 050-352-13-00015 | VALLEY VIEW TERRACE BLK 2 LT 6 | 2021 | \$475.86 | \$63.17 | \$45.00 |
| RIDGWAY YOUNG ZENaida V | 003-253-05-00019 | GREEN ACRES #1 BLK 10 LT 23B | 2021 | \$901.00 | \$101.78 | \$45.00 |
| RIEDEL STEVEN | 010-085-03-00011 | BROOKSIDE LT 15 | 2021 | \$2,572.25 | \$341.62 | \$45.00 |
| RIGSBEE JAMES E & ALBERTA B | 002-194-49-00014 | THOMPSON BLK 14 LT 9, 10 A2 | 2021 | \$5,110.47 | \$678.46 | \$45.00 |
| RILING JOEL E & MELANIE J | 076-016-50-00018 | ALYESKA RESORT LT 8 | 2021 | \$4,094.66 | \$543.59 | \$45.00 |
| RISING PHOENIX | 014-161-92-00019 | CANDYWINE LT 29 | 2021 | \$5,290.67 | \$702.39 | \$45.00 |
| RISKE JAMES & KIMBERLY | 013-131-22-05118 | BRIARCLIFF TR 8 BRIARCLIFF TOWNHOMES / UNIT 51 | 2021 | \$4,081.53 | \$541.87 | \$45.00 |
| RIVERA JUAN | 013-066-02-02412 | CAPTAIN JAMES COOK TR ENDEAVOUR ENDEAVOUR / UNIT 210 | 2020 2021 | \$724.51 \$2,254.30 | \$31.72 \$299.29 | \$45.00 |
| ROACH JERRY S TRUST ROACH JERRY S / TTE | 017-022-13-00016 | MOUNTAIN PARK ESTATES #2 BLK 3 LT 1 | 2020 2021 | \$7,823.56 \$8,136.18 | \$1,415.50 \$1,080.16 | \$140.00 \$45.00 |
| ROACH JERRY S TRUST ROACH JERRY S / TTE | 006-284-04-00014 | BONIBROOK #1 BLK 5 LT 6A | 2020 2021 | \$4,976.10 \$5,243.82 | \$900.32 \$696.16 | \$140.00 \$45.00 |
| ROAD-RUNNER FENCE COMPANY INC | 051-212-15-00015 | MCKINLEY HEIGHTS BLK 1 LT 10 | 2021 | \$6,248.94 | \$829.62 | \$45.00 |



Page 57 of 77
301 - 2022 - 021656 - 0

Publishes March 9, 16, 23, 30

2022 Property Tax Special Assessment Foreclosure

Anchorage Daily News

| | | | | | | |
|--------------------------------------------------------------------|------------------|-------------------------------------------------------------------------------------------|----------------------|----------------------------------------|----------------------------------|-------------------------|
| ROAD RUNNER FENCE COMPANY INC | 051-212-16-00013 | MCKINLEY HEIGHTS BLK 1 LT 11 | 2021 | \$910.60 | \$120.89 | \$45.00 |
| ROBARDS MARTIN | 001-081-37-03112 | SOUTH ADDITION TO THE TOWNSITE OF ANCHORAGE BLK 18A LT 7A HORN APARTMENT / UNIT 405 | 2020 2021 | \$119.59 \$1,726.31 | \$7.31 \$229.19 | \$140.00 \$45.00 |
| ROBERTS BRADLEY G | 006-234-15-00015 | NUNAKA VALLEY BLK E LT 24 | 2021 | \$44.00 | \$5.65 | \$45.00 |
| ROBERTSON JAMES SR TRUST AGREEMENT ROBERTSON JAMES SR / TRUSTEE | 006-101-24-00018 | CREEKSIDE PARK #3 LT 35 | 2021 | \$5,850.97 | \$152.50 | \$45.00 |
| ROBINSON EMILY K & JUN MARK J | 015-283-18-00015 | THOMAS L BOYLE BLK 2 LT 11A | 2021 | \$2,475.94 | \$328.70 | \$45.00 |
| ROBINSON EMILY K & JUN MARK J | 015-283-20-00011 | THOMAS L BOYLE BLK 2 LT 14A | 2021 | \$2,241.68 | \$287.60 | \$45.00 |
| ROBINSON SCOTT | 050-751-18-00017 | TERI #2 LT 3 | 2019 2020 2021 | \$3,438.93 \$3,980.96 \$3,504.46 | \$165.40 \$720.27 \$465.24 | \$140.00 \$45.00 |
| ROBINSON TAMMY H | 050-481-05-00018 | DONALD C SCHROEDER #3 UNIT 1 BLK 1 LT 3 | 2021 | \$1,155.07 | \$120.40 | \$45.00 |
| ROBISON SARA | 005-027-47-00017 | FAIRVIEW BLK 7 LT 22 | 2021 | \$4,913.10 | \$19.81 | \$45.00 |
| ROCK RANCH TRUST KINDRED NORMA JEAN / TRUSTEE | 050-973-02-00011 | T14N R1W SEC 17 5M SE4NE4 PTN | 2021 | \$229.26 | \$6.51 | \$45.00 |
| RODGERS FAMILY LLC | 009-142-06-00016 | GRANDVIEW HEIGHTS BLK 2 LT 14 | 2021 | \$8,527.06 | \$1,132.05 | \$45.00 |
| RODRIGUEZ CRUZ RICARDO | 006-291-26-03313 | WONDER PARK LT C3 CONTEMPO 1 PHASE 3 / UNIT VI-7B | 2021 | \$1,146.08 | \$152.14 | \$45.00 |
| RODRIGUEZ DANIEL & DINA | 002-162-38-00014 | THIRD ADDITION TO THE TOWNSITE OF ANCHORAGE BLK 27B LT 1 | 2020 2021 | \$1,851.72 \$2,697.59 | \$7.47 \$358.14 | \$45.00 |
| RODRIGUEZ ELVIS & MORALES BETSY | 005-024-04-00015 | FAIRVIEW BLK 4 LT 4 | 2021 | \$581.06 | \$74.59 | \$45.00 |
| ROE LENA P | 006-145-17-00019 | DEBARR VISTA BLK 1 LT 14 | 2020 2021 | \$38.52 \$4,649.16 | \$1.00 \$617.23 | \$45.00 |
| ROGERS LESLIE NICOLE IRREVOCABLE TRUST ROGERS RENEE/TRUSTEE | 019-151-09-00019 | SKYWAY PARK ESTATES BLK 6 LT 4 | 2020 2021 | \$9,876.96 \$10,693.06 | \$1,787.02 \$1,419.60 | \$140.00 \$45.00 |
| ROLANDO JESSICA & URIAH | 020-281-32-00013 | POTTER HEIGHTS BLK 1 LT 7 | 2021 | \$5,613.57 | \$745.25 | \$45.00 |
| ROLANDO URIAH | 076-062-22-00011 | ALYESKA BASIN #7 BLK 28 LT 17 | 2021 | \$2,247.78 | \$298.42 | \$45.00 |
| ROMAN INOCENCIO J | 010-107-16-00015 | H J PIKE LT 29 | 2021 | \$202.28 | \$25.97 | \$45.00 |
| RONDEAU HEATHER V | 014-105-26-00014 | SPRUCEWOOD ESTATES BLK 3 LT 1 | 2021 | \$2,401.91 | \$286.64 | \$45.00 |



Page 58 of 77
301-2022-021656-0

Publishes March 9, 16, 23, 30

2022 Property Tax Special Assessment Foreclosure

Anchorage Daily News

| | | | | | | |
|------------------|------------------|-----------------------------------|------|------------|----------|----------|
| ROOSDETT-RANDY-L | 017-092-48-00015 | EQUESTRIAN HEIGHTS BLK-1 LT-1 | 2019 | \$690.25 | \$176.48 | \$45.00 |
| | | | 2020 | \$730.01 | \$132.25 | \$140.00 |
| | | | 2021 | \$776.59 | \$103.10 | \$45.00 |
| ROOSDETT-RANDY-L | 017-092-49-00013 | EQUESTRIAN HEIGHTS BLK-1 LT-2 | 2019 | \$683.37 | \$174.73 | \$45.00 |
| | | | 2020 | \$723.63 | \$130.02 | \$140.00 |
| | | | 2021 | \$768.85 | \$102.07 | \$45.00 |
| ROOSDETT-RANDY-L | 017-092-50-00011 | EQUESTRIAN HEIGHTS BLK-1 LT-3 | 2019 | \$684.75 | \$175.09 | \$45.00 |
| | | | 2020 | \$725.08 | \$131.18 | \$140.00 |
| | | | 2021 | \$770.40 | \$102.28 | \$45.00 |
| ROOSDETT-RANDY-L | 017-092-51-00019 | EQUESTRIAN HEIGHTS BLK-1 LT-4 | 2019 | \$686.12 | \$175.44 | \$45.00 |
| | | | 2020 | \$726.54 | \$131.46 | \$140.00 |
| | | | 2021 | \$771.95 | \$102.49 | \$45.00 |
| ROOSDETT-RANDY-L | 017-092-52-00017 | EQUESTRIAN HEIGHTS BLK-1 LT-5 | 2019 | \$686.12 | \$175.44 | \$45.00 |
| | | | 2020 | \$726.54 | \$131.46 | \$140.00 |
| | | | 2021 | \$771.95 | \$102.49 | \$45.00 |
| ROOSDETT-RANDY-L | 017-092-53-00015 | EQUESTRIAN HEIGHTS BLK-1 LT-6 | 2019 | \$684.75 | \$175.09 | \$45.00 |
| | | | 2020 | \$725.08 | \$131.18 | \$140.00 |
| | | | 2021 | \$770.40 | \$102.28 | \$45.00 |
| ROOSDETT-RANDY-L | 017-092-54-00013 | EQUESTRIAN HEIGHTS BLK-1 LT-7 | 2019 | \$684.75 | \$175.09 | \$45.00 |
| | | | 2020 | \$725.08 | \$131.18 | \$140.00 |
| | | | 2021 | \$770.40 | \$102.28 | \$45.00 |
| ROOSDETT-RANDY-L | 017-092-55-00010 | EQUESTRIAN HEIGHTS BLK-1 LT-8 | 2019 | \$702.62 | \$179.64 | \$45.00 |
| | | | 2020 | \$744.01 | \$134.61 | \$140.00 |
| | | | 2021 | \$790.51 | \$104.05 | \$45.00 |
| ROOSDETT-RANDY-L | 017-092-56-00018 | EQUESTRIAN HEIGHTS BLK-1 LT-9 | 2019 | \$1,013.37 | \$250.10 | \$45.00 |
| | | | 2020 | \$1,073.07 | \$194.14 | \$140.00 |
| | | | 2021 | \$1,140.13 | \$151.38 | \$45.00 |
| ROOSDETT-RANDY-L | 017-092-59-00012 | EQUESTRIAN HEIGHTS BLK-2 TR-E | 2019 | \$1,353.00 | \$345.04 | \$45.00 |
| | | | 2020 | \$1,432.70 | \$259.23 | \$140.00 |
| | | | 2021 | \$1,522.34 | \$202.10 | \$45.00 |
| ROOSDETT-RANDY-L | 017-092-60-00010 | EQUESTRIAN HEIGHTS BLK-2 LT-6 | 2019 | \$456.50 | \$116.72 | \$45.00 |
| | | | 2020 | \$483.39 | \$87.46 | \$140.00 |
| | | | 2021 | \$513.60 | \$68.19 | \$45.00 |
| ROOSDETT-RANDY-L | 017-092-61-00018 | EQUESTRIAN HEIGHTS BLK-2 LT-7 | 2019 | \$462.00 | \$118.13 | \$45.00 |
| | | | 2020 | \$489.21 | \$88.51 | \$140.00 |
| | | | 2021 | \$519.79 | \$69.01 | \$45.00 |
| ROOSDETT-RANDY-L | 017-092-62-00016 | EQUESTRIAN HEIGHTS BLK-2 LT-8 | 2019 | \$457.87 | \$117.06 | \$45.00 |
| | | | 2020 | \$484.84 | \$87.71 | \$140.00 |
| | | | 2021 | \$515.15 | \$68.40 | \$45.00 |
| ROOSDETT-RANDY-L | 017-092-63-00014 | EQUESTRIAN HEIGHTS BLK-2 LT-9 | 2019 | \$489.50 | \$125.17 | \$45.00 |
| | | | 2020 | \$518.33 | \$93.78 | \$140.00 |
| | | | 2021 | \$550.73 | \$73.12 | \$45.00 |
| ROOSDETT-RANDY-L | 017-092-64-00012 | EQUESTRIAN HEIGHTS BLK-2 LT-10 | 2019 | \$691.62 | \$176.83 | \$45.00 |
| | | | 2020 | \$732.36 | \$132.51 | \$140.00 |
| | | | 2021 | \$778.14 | \$103.31 | \$45.00 |
| ROOSDETT-RANDY-L | 017-092-65-00019 | EQUESTRIAN HEIGHTS BLK-2 LT-11 | 2019 | \$687.50 | \$175.81 | \$45.00 |
| | | | 2020 | \$728.00 | \$131.72 | \$140.00 |
| | | | 2021 | \$773.50 | \$102.70 | \$45.00 |



Pag: 59 of 77

301-2072-021656-0

Publishes March 9, 16, 23, 30

2022 Property Tax Special Assessment Foreclosure

Anchorage Daily News

| | | | | | | |
|------------------|------------------|-----------------------------------|------|------------|----------|----------|
| ROOSDETT-RANDY-L | 017-092-66-00017 | EQUESTRIAN HEIGHTS BLK-2 LT-12 | 2019 | \$687.50 | \$175.81 | \$45.00 |
| | | | 2020 | \$728.00 | \$131.72 | \$140.00 |
| | | | 2021 | \$773.50 | \$103.70 | \$45.00 |
| ROOSDETT-RANDY-L | 017-092-67-00015 | EQUESTRIAN HEIGHTS BLK-2 LT-13 | 2019 | \$695.75 | \$177.90 | \$45.00 |
| | | | 2020 | \$736.73 | \$133.30 | \$140.00 |
| | | | 2021 | \$782.78 | \$103.92 | \$45.00 |
| ROOSDETT-RANDY-L | 017-092-68-00013 | EQUESTRIAN HEIGHTS BLK-2 LT-14 | 2019 | \$691.62 | \$176.83 | \$45.00 |
| | | | 2020 | \$732.36 | \$131.51 | \$140.00 |
| | | | 2021 | \$778.14 | \$103.31 | \$45.00 |
| ROOSDETT-RANDY-L | 017-092-69-00011 | EQUESTRIAN HEIGHTS BLK-2 LT-18 | 2019 | \$1,150.87 | \$294.35 | \$45.00 |
| | | | 2020 | \$1,218.67 | \$220.49 | \$140.00 |
| | | | 2021 | \$1,294.83 | \$171.90 | \$45.00 |
| ROOSDETT-RANDY-L | 017-092-70-00019 | EQUESTRIAN HEIGHTS BLK-2 LT-17 | 2019 | \$1,149.50 | \$293.92 | \$45.00 |
| | | | 2020 | \$1,217.21 | \$220.22 | \$140.00 |
| | | | 2021 | \$1,293.39 | \$171.70 | \$45.00 |
| ROOSDETT-RANDY-L | 017-092-71-00017 | EQUESTRIAN HEIGHTS BLK-2 LT-16 | 2019 | \$1,149.50 | \$293.92 | \$45.00 |
| | | | 2020 | \$1,217.21 | \$220.22 | \$140.00 |
| | | | 2021 | \$1,293.39 | \$171.70 | \$45.00 |
| ROOSDETT-RANDY-L | 017-092-72-00015 | EQUESTRIAN HEIGHTS BLK-2 LT-15 | 2019 | \$1,145.37 | \$292.86 | \$45.00 |
| | | | 2020 | \$1,213.84 | \$219.43 | \$140.00 |
| | | | 2021 | \$1,288.65 | \$171.08 | \$45.00 |
| ROOSDETT-RANDY-L | 017-092-73-00013 | EQUESTRIAN HEIGHTS BLK-3 LT-13 | 2019 | \$699.87 | \$178.95 | \$45.00 |
| | | | 2020 | \$741.10 | \$134.10 | \$140.00 |
| | | | 2021 | \$787.42 | \$104.53 | \$45.00 |
| ROOSDETT-RANDY-L | 017-092-74-00011 | EQUESTRIAN HEIGHTS BLK-3 LT-12 | 2019 | \$712.25 | \$182.11 | \$45.00 |
| | | | 2020 | \$754.20 | \$136.46 | \$140.00 |
| | | | 2021 | \$801.34 | \$106.40 | \$45.00 |
| ROOSDETT-RANDY-L | 017-092-75-00018 | EQUESTRIAN HEIGHTS BLK-3 LT-11 | 2019 | \$704.00 | \$180.00 | \$45.00 |
| | | | 2020 | \$745.47 | \$134.87 | \$140.00 |
| | | | 2021 | \$792.06 | \$105.14 | \$45.00 |
| ROOSDETT-RANDY-L | 017-092-76-00016 | EQUESTRIAN HEIGHTS BLK-3 LT-10 | 2019 | \$742.50 | \$189.86 | \$45.00 |
| | | | 2020 | \$786.24 | \$142.25 | \$140.00 |
| | | | 2021 | \$835.38 | \$110.90 | \$45.00 |
| ROOSDETT-RANDY-L | 017-092-77-00014 | EQUESTRIAN HEIGHTS BLK-3 LT-9 | 2019 | \$697.12 | \$178.26 | \$45.00 |
| | | | 2020 | \$738.19 | \$133.57 | \$140.00 |
| | | | 2021 | \$784.32 | \$104.13 | \$45.00 |
| ROOSDETT-RANDY-L | 017-092-78-00012 | EQUESTRIAN HEIGHTS BLK-3 TR-D | 2019 | \$1,595.00 | \$407.80 | \$45.00 |
| | | | 2020 | \$1,688.96 | \$305.59 | \$140.00 |
| | | | 2021 | \$1,794.52 | \$238.24 | \$45.00 |
| ROOSDETT-RANDY-L | 017-092-79-00010 | EQUESTRIAN HEIGHTS BLK-3 TR-C | 2019 | \$1,847.00 | \$497.81 | \$45.00 |
| | | | 2020 | \$2,061.69 | \$373.01 | \$140.00 |
| | | | 2021 | \$2,190.55 | \$290.82 | \$45.00 |



Page 60 of 77

301-2022-021656-0

Publishes March 9, 16, 23, 30

2022 Property Tax Special Assessment Foreclosure

Anchorage Daily News

| | | | | | | |
|-----------------------------------------------|------------------|----------------------------------------------------------------------|------|------------|------------|----------|
| ROOSDETT RANDY L | 012-272-94-00012 | K & N TR 2 | 2012 | \$8,220.38 | \$5,814.13 | \$140.00 |
| | | | 2013 | \$2,545.61 | \$1,528.16 | |
| | | | 2014 | \$2,450.72 | \$1,342.38 | |
| | | | 2015 | \$2,449.02 | \$1,212.73 | |
| | | | 2016 | \$2,480.67 | \$1,096.50 | |
| | | | 2017 | \$2,608.95 | \$1,007.60 | |
| | | | 2018 | \$2,732.24 | \$887.27 | |
| | | | 2019 | \$3,175.47 | \$811.91 | \$45.00 |
| | | | 2020 | \$3,319.11 | \$600.54 | \$140.00 |
| ROOSDETT RANDY L | 012-272-95-00019 | K & N TR 3 | 2019 | \$1,608.18 | \$411.19 | \$45.00 |
| | | | 2020 | \$1,680.93 | \$304.13 | \$140.00 |
| | | | 2021 | \$1,771.36 | \$235.17 | \$45.00 |
| ROOSDETT RANDY L | 012-272-47-00010 | GEORGEVILLE ESTATES BLK 1 LT 3 | 2019 | \$2,012.28 | \$514.50 | \$45.00 |
| | | | 2020 | \$2,103.30 | \$380.55 | \$140.00 |
| | | | 2021 | \$2,216.46 | \$294.25 | \$45.00 |
| ROOSDETT RANDY L | 012-272-49-00016 | GEORGEVILLE ESTATES BLK 1 LT 5 | 2019 | \$1,680.17 | \$429.60 | \$45.00 |
| | | | 2020 | \$1,756.17 | \$317.75 | \$140.00 |
| | | | 2021 | \$1,850.65 | \$245.69 | \$45.00 |
| ROOSDETT RANDY L | 012-272-50-00014 | GEORGEVILLE ESTATES BLK 1 LT 6 | 2019 | \$1,580.37 | \$404.07 | \$45.00 |
| | | | 2020 | \$1,651.86 | \$298.86 | \$140.00 |
| | | | 2021 | \$1,740.73 | \$231.11 | \$45.00 |
| ROOSDETT RANDY L | 012-272-51-00012 | GEORGEVILLE ESTATES BLK 1 LT 7 | 2019 | \$1,763.60 | \$450.91 | \$45.00 |
| | | | 2020 | \$1,843.38 | \$333.53 | \$140.00 |
| | | | 2021 | \$1,942.55 | \$257.90 | \$45.00 |
| ROOSDETT RANDY L | 012-272-52-00010 | GEORGEVILLE ESTATES BLK 1 LT 8 | 2019 | \$1,645.81 | \$420.81 | \$45.00 |
| | | | 2020 | \$1,720.26 | \$311.24 | \$140.00 |
| | | | 2021 | \$1,812.81 | \$240.67 | \$45.00 |
| ROSELL-LENNON JEANETTE M | 012-211-12-00012 | SUMMERSET PARKWAY BLK 2 LT 25B | 2019 | \$2,961.81 | \$757.28 | \$45.00 |
| | | | 2020 | \$3,146.40 | \$569.28 | \$140.00 |
| | | | 2021 | \$3,366.14 | \$446.90 | \$45.00 |
| ROSEMAN CONSTANCE J | 012-391-14-00010 | STONEGATE TOWNHOUSE #2 BLK 3 LT 2 STONEGATE PHASE 2 / UNIT 182 | 2021 | \$3,576.97 | \$474.88 | \$45.00 |
| ROYAL CUTWAY & MCEVERS JERIE | 012-211-21-00010 | NEWLAND BLK 1 LT 4 | 2021 | \$1,721.42 | \$228.33 | \$45.00 |
| RUCKEL LORNA D | 020-581-64-00019 | RABBIT CREEK VIEW & HEIGHTS BLK 11H LT 10A | 2020 | \$5,282.55 | \$955.77 | \$13.47 |
| | | | 2021 | \$5,675.85 | \$753.53 | \$45.00 |
| RUKOVISHNIKOFF JOHN & SANDRA D | 011-154-09-00011 | LAKERIDGE BLK 3 LT 9 | 2021 | \$30.00 | \$0.65 | \$45.00 |
| RUSK ESTINE JOSEPH III & NEWCOMB SAGE KIPP | 020-581-34-00012 | RABBIT CREEK VIEW & HEIGHTS BLK 10H LT 8A | 2021 | \$30.20 | \$3.88 | \$45.00 |
| RUSSELL JUSTIN C & JESSICA R | 005-016-17-00013 | NELS KLEVEN HOMESTEAD BLK 6 TR 604 AKA BLK 6 LT 3 M3 E2 | 2019 | \$5,040.51 | \$863.20 | |
| | | | 2020 | \$5,232.60 | \$946.72 | \$140.00 |
| | | | 2021 | \$4,822.15 | \$640.19 | \$45.00 |
| RUTTER ERIC R | 001-255-24-32317 | CLAYTON BLK 1 LT 8B WEST 25TH CONDOMINIUM / UNIT 323 | 2021 | \$111.13 | \$2.90 | \$45.00 |



Page 61 of 77
301-2022-02165j-0

Publishes March 9, 16, 23, 30

2022 Property Tax Special Assessment Foreclosure

Anchorage Daily News

| | | | | | | |
|-------------------------------------------------------------------------------|-----------------------------|----------------------------------------------------------------------------------------|-----------------|----------------------------|--------------------------|---------------------|
| RYAN AMBER NICOLE | 006-042-18-03010 | T13N R3W SEC 13 SM LT 2 ALPINE VILLAGE / UNIT E-6 | 2021 | \$1,636.21 | \$217.23 | \$45.00 |
| SAETEUNE CHAN LEE | 002-138-50-03310 | THIRD ADDITION TO THE TOWNSITE OF ANCHORAGE BLK 16C LT 2A 1201 DENALI / UNIT 305 | 2021 | \$2,113.74 | \$280.62 | \$45.00 |
| SAKATA COLE | 017-074-48-00013 | KIMBERLY MANOR BLK 1 LT 9 | 2021 | \$8,989.74 | \$1,193.48 | \$45.00 |
| SAKIS EMILY | 007-127-46-00015 | CHUGACH MOUNTAIN ESTATES BLK 3 LT 20 | 2021 | \$201.80 | \$25.90 | \$45.00 |
| SANDERS GORDON B | 007-213-04-00012 | COLLEGE GATE EAST #1 BLK 3 LT 4 | 2020 2021 | \$5,147.10 \$5,627.64 | \$931.27 \$747.13 | \$140.00 \$45.00 |
| SANDHOFFER ROSE A | 010-343-11-00017 | SPERSTAD BLK C LT 3 | 2021 | \$5,036.59 | \$668.65 | \$45.00 |
| SATTERTHWAITE DAVID ERIC | 010-197-04-00012 | LAKEWAY BLK 1 LT 17 | 2020 2021 | \$1,681.82 \$4,744.66 | \$21.80 \$629.89 | \$45.00 |
| SATURNINO FAY L & SATURNINO-ANDARIESE ESTHER A | 004-124-27-00015 | GRANDVIEW GARDENS BLK 3 LT 12 | 2020 2021 | \$3,220.50 \$5,651.07 | \$224.92 \$750.23 | \$140.00 \$45.00 |
| SATURNINO FAY L & SATURNINO-ANDARIESE ESTHER A | 005-055-41-00011 | VANOVER BLK 6 LT 11 | 2020 2021 | \$2,036.63 \$3,549.94 | \$142.24 \$471.30 | \$140.00 \$45.00 |
| SATURNINO FAY L & SATURNINO-ANDARIESE ESTHER A | 005-056-02-00011 | VANOVER BLK 5 LT 16 | 2020 2021 | \$2,933.21 \$5,087.04 | \$204.85 \$675.35 | \$140.00 \$45.00 |
| SATURNINO FAY L & SATURNINO-ANDARIESE ESTHER A | 005-055-39-00015 | VANOVER BLK 6 LT 9 | 2020 2021 | \$2,185.00 \$3,813.03 | \$152.60 \$506.22 | \$140.00 \$45.00 |
| SATURNINO FAY L 50% & SATURNINO ESTHER A 25% & SATURNINO-ANDARIESE E A 25% | 003-196-38-00011 | LAMPERT #4 BLK 1 LT 22 | 2020 2021 | \$2,166.19 \$3,708.51 | \$151.29 \$492.35 | \$140.00 \$45.00 |
| SATURNINO FAY L 50% & SATURNINO ESTHER P 25% & SATURNINO-ANDARIESE E A 25% | 005-055-40-00013 | VANOVER BLK 6 LT 10 | 2020 2021 | \$1,848.53 \$3,218.37 | \$129.10 \$427.28 | \$140.00 \$45.00 |
| SATURNINO FAY L & SATURNINO-ANDARIESE ESTHER A 50% EACH | 005-055-38-00017 | VANOVER BLK 6 LT 8 | 2020 2021 | \$1,835.98 \$3,196.74 | \$128.22 \$424.41 | \$140.00 \$45.00 |
| SAXON ASSET SECURITIES TRUST DEUTSCHE BANK NTL TRST / TTEE | 010-332-24-00013 | STRATFORD GLEN LT 2 | 2020 2021 | \$4,863.24 \$5,815.05 | \$879.89 \$772.00 | \$140.00 \$45.00 |
| SCHLEGEL HOMESTEAD LIMITED PARTNERSHIP % SVENDSEN PAM | 009-111-45-00019 | UNIVERSITY PARK #2 BLK 2 LT 10 | 2021 | \$198.66 | \$0.80 | \$45.00 |
| SCHWEBEL ROBERT L | 001-091-41-00010 | SOUTH ADDITION TO THE TOWNSITE OF ANCHORAGE BLK 37A LT 10 | 2021 | \$7,784.64 | \$1,033.49 | \$45.00 |
| SCHWEBEL ROBERT L | 012-411-11-00010 | CAMPBELL LAKE HEIGHTS # 1 LT 8 | 2021 | \$6,997.17 | \$928.94 | \$45.00 |
| SCOUTCRAFT LLC | 011-131-43-00018 | SUNDI LAKE BLK 2 LT 9A | 2021 | \$600.06 | \$79.66 | \$45.00 |
| SCOWNER PROPERTIES LLC | 001-054-40-00010 | ORIGINAL TOWNSITE OF ANCHORAGE BLK 83 LT 7 | 2020 2021 | \$12,570.21 \$13,152.79 | \$2,274.30 \$1,746.16 | \$140.00 \$45.00 |
| SCOWNER PROPERTIES LLC | 002-205-22-00015 | PEARL V SMITH BLK 5 LT 1A | 2020 2021 | \$18,273.06 \$18,528.16 | \$3,306.10 \$2,459.81 | \$140.00 \$45.00 |



Page 62 of 77

301 - 2022 - 021656 - C

Publishes March 9, 16, 23, 30

2022 Property Tax Special Assessment Foreclosure

Anchorage Daily News

| | | | | | | |
|-------------------------------------------------------------------|------------------|------------------------------------------------------------|------|------------|------------|----------|
| SCRENOCK LEE JOHN & HAE YOON-K | 002-103-23-00010 | ORIGINAL TOWNSITE OF ANCHORAGE BLK 44 LT 5 E2 | 2021 | \$286.37 | \$7.46 | \$45.00 |
| SEATER HAROLD G & CYNTHIA S | 008-031-59-00011 | PAUL W SMITH LT 11A | 2020 | \$3,126.98 | \$26.57 | |
| | | | 2021 | \$5,815.05 | \$772.00 | \$45.00 |
| SEEGERS ELAINE C | 012-491-37-00017 | LAUREL ACRES BLK 11 LT 1 | 2021 | \$82.89 | \$10.64 | \$45.00 |
| SEIDLER DONALD H | 014-262-02-00014 | JOHN WELLS 1952 ADDITION BLK 5 LT 29 | 2018 | \$3,473.52 | \$1,128.00 | \$140.00 |
| | | | 2019 | \$3,473.22 | \$888.04 | \$45.00 |
| | | | 2020 | \$3,649.14 | \$660.23 | \$140.00 |
| | | | 2021 | \$3,969.80 | \$527.04 | \$45.00 |
| SEIDLER DONALD H | 014-261-27-00013 | JOHN WELLS 1952 ADDITION BLK 5 LT 13 | 2018 | \$4,031.12 | \$1,309.07 | \$140.00 |
| | | | 2019 | \$4,454.82 | \$1,139.02 | \$45.00 |
| | | | 2020 | \$4,628.97 | \$837.51 | \$140.00 |
| | | | 2021 | \$5,007.75 | \$664.83 | \$45.00 |
| SEPT-MATTISEN-ROSE & SEPT-ROBERT J 50% EACH | 012-372-16-01110 | WILLIAM LLOYD LT 11 W2 NORTHSHORE LANDING / UNIT 11 | 2021 | \$3,670.67 | \$487.31 | \$45.00 |
| SERJ ORGANICS LLC | 010-112-52-00010 | OLMSTEAD LT 2E LESS NE CORNER | 2021 | \$627.27 | \$17.80 | \$45.00 |
| SESSIONS LENA MARIANN | 010-244-04-00012 | BENTZEN #7 BLK 1 LT 12 | 2021 | \$99.78 | \$12.81 | \$45.00 |
| SEVERSON TODD & SHANNON | 007-046-30-00011 | PLEASANT VALLEY BLK 1 LT 4 | 2021 | \$9,721.81 | \$1,289.79 | \$45.00 |
| SEWARD BOBBIE K | 015-291-25-00013 | DAIZELL-SCHNEITER BLK 2 LT 13 | 2020 | \$1,911.72 | \$345.89 | \$140.00 |
| | | | 2021 | \$2,031.21 | \$269.66 | \$45.00 |
| SHAFFER KIMBERLY A | 012-285-02-00017 | CAMBRIAN PARK #1 BLK 1 LT 33 | 2021 | \$4,256.32 | \$565.08 | \$45.00 |
| SHANE MARTHA M | 007-127-50-00017 | CHUGACH MOUNTAIN ESTATES BLK 3 LT 24 | 2021 | \$3,122.51 | \$414.55 | \$45.00 |
| SHANE MIKO D | 004-036-35-00014 | MOUNTAIN VIEW BLK 11 LT 3 N3 W2 | 2020 | \$3,005.01 | \$144.53 | \$95.00 |
| | | | 2021 | \$3,041.77 | \$403.83 | \$45.00 |
| SHANKLIN STEPHANIE % DORE SHANKLIN COLLEEN SPECIAL NEEDS TRUST | 006-151-29-00210 | TOWNE EAST BLK 2 LT 3 TOWNE EAST COMMONS / UNIT 10 | 2021 | \$174.43 | \$22.39 | \$45.00 |
| SHARP LOUISE | 006-291-32-00713 | WONDER PARK LT C 28 CONTEMPO 1 PHASE 2 / UNIT III 88 | 2020 | \$782.18 | \$138.20 | \$140.00 |
| | | | 2021 | \$1,492.05 | \$198.08 | \$45.00 |
| SHELLHAMER MARIA | 005-055-37-00019 | VANOVER BLK 6 LT 7 | 2019 | \$44.07 | \$1.93 | |
| | | | 2020 | \$3,042.09 | \$550.40 | \$140.00 |
| | | | 2021 | \$3,234.59 | \$429.43 | \$45.00 |
| SHEN HENRY J & ASA BONNIE | 050-081-25-00014 | BROADWATER HEIGHTS BLK 2 LT 4 | 2021 | \$389.17 | \$49.96 | \$45.00 |
| SHEYLER COLISTA R | 006-041-49-00815 | SCANDIA LT 22H GRAND LARRY / UNIT A-08 | 2021 | \$65.91 | \$1.43 | \$45.00 |



Page 63 of 77
301 - 2022 - 021656 - 0

Publishes March 9, 16, 23, 30

2022 Property Tax Special Assessment Foreclosure

Anchorage Daily News

| | | | | | | |
|---------------------------------------------------------------------|------------------|----------------------------------------------------------------------|----------------------|----------------------------------------|------------------------------------|-------------------------|
| SHIBBOLETH INC | 008-071-37-00013 | T13N R3W SEC 33 SM LT 54 | 2021 | \$3,444.37 | \$443.61 | \$45.00 |
| SHIM YOHAN H | 006-041-51-00415 | RAVENHILL TR A RAVENHILL PHASE 1 / UNIT A-04 | 2021 | \$2,387.65 | \$216.98 | \$45.00 |
| SHULER ALLEN G | 010-041-58-02410 | WARD PLACE T13N R4W SEC 26 SM NW4 WARD PLACE / UNIT 24 | 2021 | \$1,638.01 | \$217.45 | \$45.00 |
| SIDDIQUI NAN | 012-391-15-00213 | STONEGATE TOWNHOUSE #2 BLK 3 LT 3 STONEGATE PHASE 2 / UNIT 168 | 2021 | \$1,775.87 | \$227.97 | \$45.00 |
| SIMPSON STEPHEN J | 005-151-61-00016 | CASTLE HEIGHTS #2 BLK 6 LT 34 | 2021 | \$2,339.00 | \$310.52 | \$45.00 |
| SIX- PLEX LLC | 003-081-20-00013 | FOURTH ADDITION TO THE TOWNSITE OF ANCHORAGE BLK 26D LT 5 | 2020 2021 | \$2,881.68 \$6,770.11 | \$94.61 \$898.81 | \$45.00 |
| SKANNES TARA LIVING TRUST | 018-012-59-00019 | FURROW CREEK BLK 1 LT 5 | 2021 | \$9,474.96 | \$1,257.71 | \$45.00 |
| SKYLINE LLC | 002-107-38-00019 | ORIGINAL TOWNSITE OF ANCHORAGE BLK 17 LT 1B | 2020 2021 | \$33,047.46 \$32,059.38 | \$5,979.21 \$4,256.20 | \$140.00 \$45.00 |
| SLE OF ALASKA LLC | 002-122-01-00016 | EAST ADDITION TO THE TOWNSITE OF ANCHORAGE BLK 16 LT 9 S36' | 2021 | \$1,807.40 | \$239.95 | \$45.00 |
| SLINEY JESSIE | 004-131-34-00016 | THUNDERBIRD TERRACE #1 BLK 3 LT 2 | 2020 2021 | \$238.72 \$555.03 | \$42.12 \$73.69 | \$140.00 \$45.00 |
| SMART SANDRA J & SMART GLENN DEWAYNE TRUST FBO CHILDREN 50% EACH | 009-241-46-00012 | SPRUCE HEIGHTS BLK 2 LT 18 | 2021 | \$3,838.26 | \$509.56 | \$45.00 |
| SMART SANDRA J & SMART GLENN DEWAYNE TRUST FBO CHILDREN 50% EACH | 009-241-47-00010 | SPRUCE HEIGHTS BLK 2 LT 19 | 2021 | \$3,054.39 | \$405.50 | \$45.00 |
| SMART SANDRA J & SMART GLENN DEWAYNE TRUST FBO CHILDREN 50% EACH | 009-241-48-00018 | SPRUCE HEIGHTS BLK 2 LT 20 | 2021 | \$2,245.29 | \$298.08 | \$45.00 |
| SMEEDING RYAN | 075-093-19-00013 | US SURVEY 3042 LT 93 S36E T10N R2E SEC 19 SM | 2021 | \$180.21 | \$22.14 | \$45.00 |
| SMITH B & G FAMILY TRUST SMITH BUCK A/TRUSTEE | 003-246-08-00017 | GENEVA WOODS BLK 3 LT 34 | 2021 | \$2,225.48 | \$295.44 | \$45.00 |
| SMITH CHRIS M | 007-094-45-00019 | KEYANN LT 6C | 2019 2020 2021 | \$5,068.32 \$5,463.45 \$5,672.69 | \$1,282.33 \$988.49 \$753.10 | \$140.00 \$45.00 |
| SMITH DEBORAH A | 011-221-49-02317 | SEACLIFF PLAZA TR A SEACLIFF TERRACE / UNIT B-23 | 2021 | \$828.93 | \$110.06 | \$45.00 |
| SMITH JULIA FRANCES & SMITH TISHA LOUISE 50% EACH | 005-046-33-00017 | MONTA VISTA BLK 2 LT 1B | 2021 | \$2,455.40 | \$20.86 | \$45.00 |
| SMITH MICHAEL EUGENE | 050-201-56-00013 | BIG DIPPER LT 1 | 2021 | \$3,154.48 | \$418.78 | \$45.00 |



Page 64 of 77

301-2022-021656-0

Publishes March 9, 16, 23, 30

2022 Property Tax Special Assessment Foreclosure

Anchorage Daily News

| | | | | | | |
|-------------------------------------------------------------|------------------|------------------------------------------------------------------------------------------------------|------|-------------|------------|----------|
| SMITH PHILLIP & POLLY FAMILY TRUST THE | 041-031-68-00011 | HILLSIDE NORTH #1 LT 3 | 2019 | \$4,159.50 | \$1,063.53 | \$45.00 |
| | | | 2020 | \$4,384.11 | \$793.22 | \$140.00 |
| | | | 2021 | \$4,636.45 | \$615.52 | \$45.00 |
| SMITH RHONDA | 009-173-23-00016 | O-H FAST #1 LT-3C | 2021 | \$23,590.23 | \$1,917.63 | \$45.00 |
| SMITH RHONDA & SMITH BETTY W | 050-021-26-00018 | DEBORA #4 LT-13 | 2019 | \$1,809.19 | \$241.79 | \$44.40 |
| | | | 2020 | \$1,692.42 | \$306.20 | \$140.00 |
| | | | 2021 | \$1,777.84 | \$236.03 | \$45.00 |
| SMITH RHONDA C & SMITH BETTY W | 006-262-07-00013 | HIDEAWAY HILLS BLK-1 LT-7 | 2019 | \$5,928.86 | \$1,515.91 | \$39.70 |
| | | | 2020 | \$6,128.90 | \$1,110.71 | \$140.00 |
| | | | 2021 | \$6,638.56 | \$881.35 | \$45.00 |
| SMITH RHONDA C & SMITH BETTY W 50% EACH | 005-033-34-00013 | FAIRVIEW EXTENSION BLK-28 LT-15 | 2021 | \$3,172.11 | \$418.11 | \$45.00 |
| SMODEY JACK | 051-061-58-00016 | EKLUTNA EAST LT 8 | 2021 | \$3,219.23 | \$413.25 | \$45.00 |
| SNOW HAROLD JR / LANE POWELL PC % CHENAULT RONALD | 002-137-58-00519 | THIRD ADDITION TO THE TOWNSITE OF ANCHORAGE BLK 16A LT 12B CORDOVA SQUARE PHASE 3 / UNIT D-135 | 2020 | \$1,863.90 | \$337.24 | \$140.00 |
| | | | 2021 | \$2,111.94 | \$280.40 | \$45.00 |
| SOLBERG CINDY MARIE & SOLBERG ARNE L & YVONNE C 50% EACH | 001-162-64-00417 | POTLATCH CIRCLE TR-8 POTLATCH CIRCLE TOWNHOUSE / UNIT-13 | 2020 | \$1,751.69 | \$38.09 | |
| | | | 2021 | \$5,580.79 | \$740.91 | \$45.00 |
| SOLOMON DANIELA ALAFIA | 015-281-41-00011 | SIEFKER #3 LT-7B2 | 2021 | \$1,056.50 | \$22.97 | \$45.00 |
| SOLTIS MICHAEL FRANCIS | 078-171-05-00013 | HUNDRED HILLS BLK 1 LT 2B | 2020 | \$842.00 | \$152.34 | \$140.00 |
| | | | 2021 | \$884.50 | \$117.43 | \$45.00 |
| SORENSEN JON E & LOIS M | 002-137-60-01513 | THIRD ADDITION TO THE TOWNSITE OF ANCHORAGE BLK 16B LT 1B CHELSEA SQUARE / UNIT B-7 | 2021 | \$1,304.64 | \$173.20 | \$45.00 |
| SOUTHSIDE GOLD & CIGAR EXPERIENCE LLC | 016-191-93-01317 | LUCKY HUFFMAN BLK-1 LT-3 THE GARAGE AT HUFFMAN / UNIT-13 | 2021 | \$3,834.65 | \$509.09 | \$45.00 |
| SPARKS BRADLEY L & JORDAN | 050-353-28-00011 | BIRCH GROVE LT 1B-1 | 2021 | \$16,879.79 | \$2,240.96 | \$45.00 |
| SPENCER JOHN | 090-041-25-00010 | US SURVEY 3200 LT-22 | 2021 | \$993.01 | \$131.83 | \$45.00 |
| SPENCER JOHN S | 090-041-26-00018 | US SURVEY 3200 LT-23 | 2021 | \$1,692.78 | \$224.73 | \$45.00 |
| SPICOLA JOSEPH S & KATHY | 011-083-02-00017 | LAKE SIDE TERRACE LT-1 N2 | 2021 | \$1,391.15 | \$184.79 | \$45.00 |
| SPIDLE GORDON | 006-312-09-00012 | T12N-R3W-SEC-22-SM- LT-28 | 2021 | \$72.51 | \$9.31 | \$45.00 |
| SPRENG GARY L | 005-151-51-00017 | CASTLE HEIGHTS #2 BLK 6 LT 13 | 2021 | \$5,105.06 | \$677.74 | \$45.00 |
| SPRINGRIDGE LLC | 050-121-09-00715 | CORONADO BLK 2 LT 11 SPRING RIDGE / UNIT 7 | 2021 | \$3,444.24 | \$457.26 | \$45.00 |



Page 65 of 77
301 - 2022 - 021656 - 0

Publishes March 9, 16, 23, 30

2022 Property Tax Special Assessment Foreclosure

Anchorage Daily News

| | | | | | | |
|-----------------------------------------|------------------|--------------------------------------------------------------------------------------------------------------|------|-----------------------|---------------------|--------------------|
| SPRINGRIDGE LLC | 050-121-09-00814 | CORONADO BLK 2 LT 11 SPRING RIDGE / UNIT 8 | 2021 | \$3,293.87 | \$437.29 | \$45.00 |
| SPRINGRIDGE LLC | 050-121-09-00913 | CORONADO BLK 2 LT 11 SPRING RIDGE / UNIT 9 | 2021 | \$3,589.30 | \$476.52 | \$45.00 |
| SPRINGRIDGE LLC | 050-121-09-01010 | CORONADO BLK 2 LT 11 SPRING RIDGE / UNIT 10 | 2021 | \$3,589.30 | \$476.52 | \$45.00 |
| SPRINGRIDGE LLC | 050-121-09-01119 | CORONADO BLK 2 LT 11 SPRING RIDGE / UNIT 11 | 2021 | \$3,293.87 | \$437.29 | \$45.00 |
| SPRINGRIDGE LLC | 050-121-09-01218 | CORONADO BLK 2 LT 11 SPRING RIDGE / UNIT 12 | 2021 | \$3,741.43 | \$496.71 | \$45.00 |
| SPRINKLE DELIGHT M | 090-041-22-00017 | US SURVEY 3200 LT 19A | 2020 | \$1,739.40 | \$314.71 | \$134.73 |
| | | | 2021 | \$2,007.10 | \$266.47 | \$45.00 |
| SRISENEHA-ERICA | 014-052-20-00011 | SHELIKOF BLK 2 LT 10 | 2021 | \$1,744.33 | \$231.58 | \$45.00 |
| ST-CLAIR-INGRID & MATTHEW | 014-174-01-00013 | MARIAH BLK 1 LT 1A | 2021 | \$239.59 | \$6.24 | \$45.00 |
| ST-GEORGE-KENNETH-E & VOSS-AMY-M | 002-165-13-00010 | THIRD-ADDITION-TO-THE-TOWNSITE-OF-ANCHORAGE BLK 298 LT 12 | 2021 | \$1,868.68 | \$248.09 | \$45.00 |
| STANLEY-KIRK-W & LAURA | 006-171-21-00017 | SHADY-LANE BLK 8 LT 5 | 2021 | \$2,838.15 | \$376.80 | \$45.00 |
| STANTON-HOLLY | 002-165-44-00411 | THIRD-ADDITION-TO-THE-TOWNSITE-OF-ANCHORAGE BLK 29A LT 9A CORDOVA RIDGE / UNIT 4 | 2021 | \$1,614.59 | \$214.35 | \$45.00 |
| STEINER TRACY M | 010-206-20-00017 | LINCOLN PARK BLK 5 LT 16 | 2021 | \$4,050.90 | \$520.00 | \$45.00 |
| STEWART ALBERT & FLORENCE A TOD DEED | 010-102-20-00018 | RYAN LT 8 | 2019 | \$3,653.18 | \$934.05 | \$45.00 |
| | | | 2020 | \$3,871.44 | \$700.45 | \$140.00 |
| | | | 2021 | \$4,124.77 | \$547.61 | \$45.00 |
| STEWART JAMES & ROYER MITCHELL | 051-153-24-00013 | T15N R1W SEC 8 5M LT 170A | 2020 | \$1,350.19 | \$23.33 | |
| | | | 2021 | \$3,958.79 | \$525.57 | \$45.00 |
| STEWART NIKISHKA L | 014-075-42-00016 | CAMPBELL HEIGHTS #1 BLK 8 LT 3 | 2020 | \$7,204.23 | \$1,303.44 | \$140.00 |
| | | | 2021 | \$7,638.67 | \$1,014.10 | \$45.00 |
| STEWART SCOTT A | 003-264-73-00014 | EASTRIDGE #3 BLK 2 LT 7 | 2021 | \$4,647.35 | \$616.99 | \$45.00 |
| STILLER JOSHUA | 007-238-01-01013 | CHUGACH FOOTHILLS TR A SOUTH PARK PHASE 1 / UNIT 204 | 2019 | \$3,003.69 | \$768.00 | \$42.66 |
| | | | 2020 | \$2,896.74 | \$524.11 | \$140.00 |
| | | | 2021 | \$3,187.73 | \$423.20 | \$45.00 |
| STONKE-KAIS | 020-151-09-00016 | T11N R2W SEC 7 5M LT 5 | 2021 | \$2,165.94 | \$287.55 | \$45.00 |



Page 66 of 77
301-2022-021656-0

Publishes March 9, 16, 23, 30

2022 Property Tax Special Assessment Foreclosure

Anchorage Daily News

| | | | | | | |
|----------------------------------------------------------|------------------|------------------------------------------------|------|------------|------------|----------|
| STONKE KRIS | 020-161-06-00011 | T11N R3W SEC 12 5M- SE4NE4 | 2021 | \$2,820.68 | \$374.47 | \$45.00 |
| STONKE KRIS | 020-161-17-00018 | KING HEIGHTS TR-4 | 2021 | \$2,522.27 | \$334.85 | \$45.00 |
| STORTZ STEPHEN G | 050-202-06-00016 | BLUEBERRY HILL BLK 3 LT 5 | 2020 | \$719.06 | \$130.09 | \$140.00 |
| | | | 2021 | \$755.36 | \$100.29 | \$45.00 |
| STREET MICHAEL D & CYNTHIA C | 051-471-29-00018 | SUE TAWN ESTATE #2 BLK 1 LT 9 | 2019 | \$336.46 | \$25.73 | |
| | | | 2020 | \$1,138.27 | \$205.94 | \$140.00 |
| | | | 2021 | \$1,193.25 | \$158.41 | \$45.00 |
| STRICKLAND ROBIE B JR | 010-071-58-00015 | COLUMBIA PARK #5 BLK-2 LT-57 | 2018 | \$3,650.64 | \$1,185.51 | \$140.00 |
| | | | 2019 | \$3,517.40 | \$899.34 | \$45.00 |
| | | | 2020 | \$3,700.44 | \$669.51 | \$140.00 |
| | | | 2021 | \$4,085.13 | \$542.34 | \$45.00 |
| STRINGFELLOW 811 LLC | 001-054-31-00019 | ORIGINAL TOWNSITE OF ANCHORAGE BLK 82 LT 11 | 2021 | \$569.19 | \$14.84 | \$45.00 |
| STRONG JANICE MCCONNELL | 012-206-02-00013 | COLONIAL VILLAGE TOWNHOME LT-98 | 2021 | \$213.38 | \$6.05 | \$45.00 |
| STROUTS FLORA | 018-231-17-00011 | T12N R3W SEC 33 5M LT-214 | 2021 | \$4,543.53 | \$603.21 | \$45.00 |
| SUBRAMANIAN LATHA | 009-174-31-00017 | Q H FAST BLK-3 LT-7 | 2021 | \$95.00 | \$12.30 | \$45.00 |
| SUBRAMANIAN LATHA | 016-243-23-00018 | INDEPENDENCE PARK BLK-14 LT-12 | 2021 | \$6,206.08 | \$796.67 | \$45.00 |
| SUDDOCK WARREN B | 020-042-13-00019 | T11N R3W SEC 2 5M NE4NW4NW4NW4 | 2021 | \$6,591.96 | \$875.15 | \$45.00 |
| SULLIVAN MICHAEL | 012-141-30-01912 | WOODLAND LAKES UNIT #2 BLK-2 LT-9 | 2019 | \$1,181.19 | \$302.01 | \$45.00 |
| | | NORTHWEST VILLAGE PHASE 2 / UNIT 53 | 2020 | \$1,147.41 | \$207.60 | \$140.00 |
| | | | 2021 | \$1,277.61 | \$169.61 | \$45.00 |
| SUMMERFIELD JON P & LOCKE JILL M 50% EACH | 006-201-32-00019 | BRINK #1 LT 19 REM | 2019 | \$4,433.56 | \$1,133.59 | \$45.00 |
| | | | 2020 | \$4,697.37 | \$849.89 | \$140.00 |
| | | | 2021 | \$5,177.14 | \$687.33 | \$45.00 |
| SUMMERS VANESSA JOAN | 013-051-51-00019 | BELLA VISTA #1 LT 26A | 2019 | \$3,986.93 | \$1,019.40 | \$45.00 |
| | | | 2020 | \$4,204.89 | \$760.78 | \$140.00 |
| | | | 2021 | \$4,393.27 | \$583.25 | \$45.00 |
| SUTHERLIN SHARA A | 017-351-30-00013 | KEMPTON HILLS BLK-3 LT-15 | 2021 | \$309.09 | \$39.68 | \$45.00 |
| SUTTERFIELD CLARICE I | 050-202-10-00018 | BLUEBERRY HILL BLK 4 LT 4 | 2019 | \$656.85 | \$167.93 | \$45.00 |
| | | | 2020 | \$688.75 | \$124.61 | \$140.00 |
| | | | 2021 | \$723.52 | \$96.07 | \$45.00 |
| SVENDSEN RAM % SCHLEGEL HOMESTEAD LIMITED PARTNERSHIP | 009-111-45-00019 | UNIVERSITY PARK #2 BLK-2 LT-10 | 2021 | \$198.66 | \$0.80 | \$45.00 |
| SWAN GARY E & RHODY PATRICIA M 50% EACH | 006-122-31-00019 | MULDOON HEIGHTS BLK 2 LT 6 | 2021 | \$2,062.93 | \$273.88 | \$45.00 |
| SWIGART JERRY W | 011-133-06-00011 | SAND LAKE #2 BLK 2 LT 19 | 2020 | \$2,680.58 | \$117.35 | \$95.00 |
| | | | 2021 | \$4,393.27 | \$583.25 | \$45.00 |



Publishes March 9, 16, 23, 30

2022 Property Tax Special Assessment Foreclosure

Anchorage Daily News

| | | | | | | |
|----------------------------------------------------------------|-----------------------------|---------------------------------------------------------|-----------------|-----------------------|-----------------------|---------------------|
| SYREN A O TRUST 47.5% | 012-493-54-00018 | LAUREL ACRES | 2019 | \$139.06 | \$35.56 | \$45.00 |
| SYREN ALDRICH O / TTE & ANDERSON ARVIN 52.5% | | BLK 10 LT 53 | 2020 | \$145.35 | \$26.30 | \$140.00 |
| | | | 2021 | \$153.17 | \$20.33 | \$45.00 |
| TAMANAH SAMSON G | 014-231-30-00010 | SPRUCE ACRES | 2021 | \$2,032.66 | \$269.85 | \$45.00 |
| | | LT-5 | | | | |
| TCHOYKOVA TAMARA (TOD) 50% & HALE ELENA T & JESSE 50% | 020-493-07-00016 | GOLDENVIEW PARK PH E2 BLK 2 LT 28 GOLDENVIEW PARK | 2021 | \$9,229.40 | \$1,225.30 | \$45.00 |
| TDM LLC | 015-173-26-00011 | HOMESTEAD HILLS #1 BLK 3 LT 4 | 2020 | \$6,499.42 | \$1,175.92 | \$140.00 |
| | | | 2021 | \$6,998.12 | \$929.08 | \$45.00 |
| TEAGUE MICHAEL L & PHILIP RICHARD W 50% EACH | 005-024-32-00016 | FAIRVIEW BLK 4 LT 15 | 2020 | \$1,687.77 | \$297.83 | \$140.00 |
| | | | 2021 | \$3,077.81 | \$408.61 | \$45.00 |
| TELBORG JAY D & ANN G | 012-053-24-00013 | CHEVIGNY HILL LT 8 | 2021 | \$6,382.68 | \$847.36 | \$45.00 |
| TELLEZ C ROBERT & KATHRYN T | 001-165-24-00018 | ROMIG PARK BLK 7 LT 8 | 2020 | \$3,628.04 | \$174.49 | \$95.00 |
| | | | 2021 | \$5,625.84 | \$746.88 | \$45.00 |
| TEMTE JAMES R | 004-155-10-00015 | ANCHOR PARK | 2021 | \$1,571.35 | \$201.71 | \$45.00 |
| | | BLK-7 LT-57 | | | | |
| TENNANT MATTHEW | 006-113-30-00010 | KLUANE TERRACE TRAILER EST #2 BLK 2 LT 11 | 2021 | \$2,187.62 | \$290.43 | \$45.00 |
| TESTA ROBERT H | 051-221-14-00019 | WYATT | 2020 | \$132.86 | \$23.79 | \$140.00 |
| | | LT-13 | 2021 | \$199.14 | \$26.44 | \$45.00 |
| THOMAS SAMUEL A & ALTHEA | 007-145-61-00016 | EASTLAKE ADDITION #1 BLK 3 LT 36 | 2020 | \$298.62 | \$13.07 | \$95.00 |
| | | | 2021 | \$4,919.46 | \$653.10 | \$45.00 |
| THOMPkins DESIREE & ROUSH DEVON L 50% EACH | 006-223-41-00014 | INDIAN HILLS #3 BLK 5 LT 8 | 2021 | \$5,124.88 | \$680.37 | \$45.00 |
| THOMPkins JOYCE | 007-127-51-00015 | CHUGACH MOUNTAIN ESTATES BLK 3 LT 25 | 2021 | \$3,661.66 | \$486.12 | \$45.00 |
| THOMPSON DENNIS | 051-151-09-00018 | T15N R1W SEC 8 SM LT 90 W2 | 2020 | \$1,932.77 | \$7.79 | |
| | | | 2021 | \$2,156.85 | \$286.34 | \$45.00 |
| THOMPSON HELENA | 004-132-65-00018 | THUNDERBIRD TERRACE #1 BLK 8 LT 17 | 2021 | \$149.95 | \$19.88 | \$45.00 |
| THOMPSON JOHN FREDERICK | 011-121-60-00013 | HIDDEN HILLS BLK 1 LT 35 | 2020 | \$1,941.20 | \$341.22 | |
| | | | 2021 | \$2,041.31 | \$271.01 | \$45.00 |
| THORP DAVID D | 010-125-07-00719 | CONROY RUSHTON BLK 2 LT 4 OREGON / UNIT 7 | 2019 | \$1,640.90 | \$419.56 | \$45.00 |
| | | | 2020 | \$1,932.30 | \$349.62 | \$140.00 |
| | | | 2021 | \$1,603.78 | \$212.92 | \$45.00 |
| THORPE BACHMAN REVOCABLE TRUST | 007-143-16-00015 | COMBS | 2021 | \$7,669.21 | \$1,018.18 | \$45.00 |
| THORP ROBERT M & BACHMAN DIANES / TRUSTEES | | BLK-1 LT-1 | | | | |
| THORPE BACHMAN REVOCABLE TRUST | 012-391-18-00118 | STONEGATE TOWNHOUSE #2 | 2021 | \$2,420.08 | \$321.29 | \$45.00 |
| THORPE ROBERT M & BACHMAN DIANES / TRUSTEES | | BLK-2 TR-1A STONEGATE VILLA / UNIT 01-A | | | | |
| TIBBETTS NORMAN ANTHONY | 014-021-16-00014 | KELLEY #1 LT 7 | 2019 | \$10,730.52 | \$2,743.63 | \$45.00 |
| | | | 2020 | \$11,149.20 | \$2,017.21 | \$140.00 |
| | | | 2021 | \$12,291.44 | \$1,631.80 | \$45.00 |



Page 68 of 77

301 - 2022 - 021656 - 0

Publishes March 9, 16, 23, 30

2022 Property Tax Special Assessment Foreclosure

Anchorage Daily News

| | | | | | | |
|---------------------------------------------------|------------------|-----------------------------------------------------------------|------|------------|----------|----------|
| TICHOTSKY JOHN & CORE MARY W | 090-042-30-00018 | CHUGACH PARK VIEW LT-30 | 2021 | \$62.21 | \$7.98 | \$45.00 |
| TICHOTSKY JOHN & CORE MARY W | 090-042-31-00016 | CHUGACH PARK VIEW LT-31 | 2021 | \$61.06 | \$7.84 | \$45.00 |
| TIFEKI NEXHATI & VESELI DONI ILIRIANA 50% EACH | 002-121-42-00012 | EAST ADDITION TO THE TOWNSITE OF ANCHORAGE BLK 15C LT 12 | 2021 | \$4,102.73 | \$141.68 | \$45.00 |
| TIFEKI NEXHATI & VESELI DONI ILIRIANA 50% EACH | 002-121-43-00010 | EAST ADDITION TO THE TOWNSITE OF ANCHORAGE BLK 15C LT 11 | 2021 | \$873.07 | \$112.08 | \$45.00 |
| TIX TERESA T | 010-085-34-00016 | BUCKNER PORTER LT 2 | 2018 | \$2,035.24 | \$660.90 | \$140.00 |
| | | | 2019 | \$2,193.87 | \$560.94 | \$45.00 |
| | | | 2020 | \$2,299.95 | \$416.13 | \$140.00 |
| | | | 2021 | \$2,416.48 | \$320.80 | \$45.00 |
| TOMINGAS HENRY | 090-181-02-00013 | US SURVEY 7012 LT-20 T9N R3E SEC 32 SM | 2021 | \$4,876.41 | \$647.40 | \$45.00 |
| TOP PROPERTIES INC | 010-193-16-00114 | GREEN VALLEY #1 LT 15 GREEN VALLEY / UNIT 1 | 2018 | \$1,986.04 | \$644.95 | \$140.00 |
| | | | 2019 | \$2,164.42 | \$553.40 | \$45.00 |
| | | | 2020 | \$2,366.64 | \$428.18 | \$140.00 |
| | | | 2021 | \$2,128.16 | \$282.54 | \$45.00 |
| TOP PROPERTIES INC | 012-051-84-02215 | SPENARD HEIGHTS LT 10D3 CHEVIGNY COURT A-24 | 2018 | \$2,009.00 | \$652.41 | \$140.00 |
| | | | 2019 | \$1,994.28 | \$509.90 | \$45.00 |
| | | | 2020 | \$2,091.33 | \$378.39 | \$140.00 |
| | | | 2021 | \$2,227.27 | \$295.68 | \$45.00 |
| TOSHAVIK CARLA | 006-052-53-00012 | SPRING ACRES BLK 2 LT 7 | 2021 | \$491.40 | \$6.37 | \$45.00 |
| TOZZI LOUIS M JR | 012-062-44-00012 | WOODLAND LAKES DEV UNIT #1 BLK 3 LT 21 | 2021 | \$21.03 | \$2.70 | \$45.00 |
| TRANS PACIFIC RESOURCES | 001-254-76-00010 | HANSEN BLK 2 LT 3A W126' | 2021 | \$6,997.16 | \$928.04 | \$45.00 |
| TROY DAVIS HOMES INC | 051-211-10-00018 | 007 TR C | 2021 | \$652.68 | \$17.01 | \$45.00 |
| TROY DAVIS HOMES INC | 051-091-22-00019 | T15N R1W SEC 8 SM LT 35 | 2021 | \$2,091.01 | \$277.60 | \$45.00 |
| TRUSCOTT JOHN ROGER II | 067-621-07-00016 | T13N R1E SEC 4 SM TR 3 | 2021 | \$2,118.94 | \$281.32 | \$45.00 |
| TUPUOLA JODIE | 016-122-23-00014 | TURNAGAIN BLK 3 LT 9 | 2020 | \$4,788.00 | \$866.28 | \$140.00 |
| | | | 2021 | \$5,108.67 | \$678.22 | \$45.00 |
| TURNAGAIN VINES LLC | 009-295-04-00116 | HANSON ACRES BLK 4 LT 2 230 E POTTER WAREHOUSE / UNIT 1 | 2021 | \$4,405.89 | \$584.93 | \$45.00 |
| TYONEK PROPERTIES LLC | 003-146-58-00014 | THIRD ADDITION TO THE TOWNSITE OF ANCHORAGE BLK 37 LT 29, 30 | 2021 | \$5,724.02 | \$48.63 | \$45.00 |
| UDD RODNEY | 050-252-10-00013 | T14N R2W SEC 11 SM LT 41 | 2021 | \$2,763.17 | \$366.85 | \$45.00 |



Page 69 of 77

301-2022-021656-0

Publishes March 9, 16, 23, 30

2022 Property Tax Special Assessment Foreclosure

Anchorage Daily News

| | | | | | | |
|---------------------------------------------------------------|------------------|-----------------------------------------------------------------------------|----------------------|----------------------------------------|------------------------------------|--------------------------------|
| UDD RODNEY D RESTATED REVOCABLE TRUST UDD RODNEY D/TRUSTEE | 050-252-01-00012 | T14N R2W SEC 11 SM W2NW4NW4SE4 | 2021 | \$4,740.92 | \$629.41 | \$45.00 |
| ULOFSHIO CHRISTIANA I | 006-144-06-00015 | DEBARR VISTA #2 BLK 6 LT 15 | 2021 | \$4,226.70 | \$561.02 | \$45.00 |
| UTLEY DUANE E & ELLEN | 012-255-56-00016 | AURORA HEIGHTS BLK 3 LT 1 & LT 2 N10' | 2021 | \$642.97 | \$85.36 | \$45.00 |
| VALDEZ DAVE MAPPALA | 005-161-01-01317 | RUSSIAN JACK VILLAGE TR B3 EASTSIDE ESTATES PHASE 1 / UNIT C 13 | 2021 | \$277.44 | \$2.36 | \$45.00 |
| VALLANGCA VERNON P & MARISSA R | 014-221-73-00011 | JERRY A HILL LT 3 | 2021 | \$11,974.29 | \$1,589.71 | \$45.00 |
| VANCE JAMES A | 007-191-34-00512 | CENTURY VILLAGE #1 BLK 2 LT 26A CENTURY TOWNHOUSE / UNIT 2 A | 2021 | \$1,674.20 | \$214.92 | \$45.00 |
| VARNELL BLAKE W & YUKI T | 076-015-99-00918 | ALYESKA NORTH #1 BLK 3 LT 38 ALYESKA NORTH / UNIT 5018.03 5018-503 | 2021 | \$4,554.00 | \$604.59 | \$45.00 |
| VARNELL GRAHAM % WILLOW DUPLEX LLC | 010-022-40-00016 | WOODLAND PARK LT 18N, 19N N2 | 2021 | \$12,221.16 | \$1,622.49 | \$75.00 |
| VARRATI GIANNA | 006-223-19-00010 | INDIAN HILLS #3 BLK 5 LT 20 | 2021 | \$3,706.71 | \$492.11 | \$45.00 |
| VELASCO ALFONSO A & VELASCO OSCAR R 50% EACH | 003-111-33-00011 | THIRD ADDITION TO THE TOWNSITE OF ANCHORAGE BLK 2C LT 3 | 2020 2021 | \$681.81 \$1,510.07 | \$25.84 \$200.47 | \$95.00 \$45.00 |
| VELASQUEZ GILBERTO J | 010-133-11-00012 | BROADMOOR ESTATES #1 BLK 6 LT 18 | 2020 2021 | \$5,352.30 \$5,678.10 | \$968.39 \$753.83 | \$140.00 \$45.00 |
| VERNA LAURIE | 015-161-14-00012 | KASLOF HILLS BLK 8 LT 5 | 2021 | \$8,251.08 | \$1,095.41 | \$45.00 |
| VICTORIAN SALLY | 005-017-11-00014 | NELS KLEVEN BLK 10 LT 1 N3 E2 | 2021 | \$2,326.38 | \$308.85 | \$45.00 |
| VILLEDA MARIA BEATRIZ | 012-262-13-00013 | HATHOR BLK 4 LT 13 | 2021 | \$3,193.92 | \$381.18 | \$45.00 |
| VISIONARY HOMES LLC | 014-134-04-00011 | ROSEWOOD PARK ESTATES BLK 1 LT 3 | 2021 | \$3,595.17 | \$461.48 | \$45.00 |
| VOICE OF CHRIST FULL GOSPEL CHURCH INC | 003-113-39-00014 | THIRD ADDITION TO THE TOWNSITE OF ANCHORAGE BLK 20D LT 7 | 2020 2021 | \$1,432.98 \$1,510.07 | \$259.27 \$200.47 | \$140.00 \$45.00 |
| VOLK STEVE | 006-142-24-00012 | DEBARR VISTA #4 BLK 8 LT 7 | 2019 2020 2021 | \$4,878.55 \$5,100.93 \$5,337.52 | \$1,247.36 \$922.91 \$708.62 | \$45.00 \$140.00 \$45.00 |
| VOORHIS NORMAN L & HELEN F | 014-161-05-00011 | T12N R3W SEC 9 SM LT 2 | 2021 | \$95.00 | \$12.20 | \$45.00 |
| WAGGONER RUSSELL L & ANGELIQUE J | 010-036-34-00019 | WOODLAND PARK LTS 17U & 18U | 2021 | \$3,008.93 | \$386.24 | \$45.00 |
| WAGNER HAROLD E & JUDY E | 016-161-03-00014 | HIGHLAND BLK 1 LT 3 | 2021 | \$2,620.85 | \$336.44 | \$45.00 |



Page 70 of 77

301-2022-021656-0

Publishes March 9, 16, 23, 30

2022 Property Tax Special Assessment Foreclosure

Anchorage Daily News

| | | | | | | |
|--------------------------------------------------------------------|------------------|-------------------------------------------------------------------------|----------------------|--------------------------------------|----------------------------------|--------------------------------|
| WAGNER-MELISSA-A DECLARATION OF TRUST WAGNER-MELISSA-A /TTE | 012-371-54-03218 | WILLIAM LLOYD LT-13A ONE SOUTH / UNIT 402 | 2021 | \$2,329.98 | \$309.33 | \$45.00 |
| WAGNER-MELISSA-A DECLARATION OF TRUST WAGNER-MELISSA-A /TRUSTEE | 016-261-82-01319 | HILLCREST PARK #3 BLK-1 LT-4A HILLCREST SOUTH PHASE 2 / UNIT B-13 | 2021 | \$2,146.18 | \$284.93 | \$45.00 |
| WAGNER-MELISSA-A DECLARATION OF TRUST WAGNER-MELISSA-A /TTE | 016-244-18-05213 | INDEPENDENCE PARK BLK-4 TR-1A KANDLEWOOD PHASE 2 / UNIT D-208 | 2021 | \$1,773.16 | \$235.42 | \$45.00 |
| WAGNER-TRACEY L & WAGNER-TINA L 50% EACH | 051-491-35-00014 | WYNTER PARK #1 BLK-1 LT-28 | 2021 | \$1,281.58 | \$170.14 | \$45.00 |
| WALKER MARGARET | 014-151-12-00018 | T12N R3W SEC 4 SM LT 48 LESS S 180' | 2021 | \$12,286.03 | \$1,631.09 | \$45.00 |
| WALLACE BROTHERS MOUNTAIN LLC | 051-561-01-00015 | SWISS ALP BLK 2 LT 1 | 2019 2020 2021 | \$119.39 \$248.18 \$260.17 | \$29.79 \$44.90 \$34.54 | \$45.00 \$140.00 \$45.00 |
| WALLACE BROTHERS MOUNTAIN LLC | 051-561-23-00019 | WALLACE BROTHERS MOUNTAIN LT 32 | 2019 2020 2021 | \$50.66 \$246.65 \$258.56 | \$12.64 \$44.62 \$34.34 | \$45.00 \$140.00 \$45.00 |
| WALLACE BROTHERS MOUNTAIN LLC | 051-561-24-00017 | WALLACE BROTHERS MOUNTAIN LT 31 | 2019 2020 2021 | \$120.13 \$249.71 \$261.77 | \$29.95 \$45.18 \$34.75 | \$45.00 \$140.00 \$45.00 |
| WALLACE BROTHERS MOUNTAIN LLC | 051-561-25-00014 | WALLACE BROTHERS MOUNTAIN LT 30 | 2019 2020 2021 | \$117.92 \$245.12 \$256.96 | \$29.41 \$44.35 \$34.12 | \$45.00 \$140.00 \$45.00 |
| WALLACE BROTHERS MOUNTAIN LLC | 051-561-26-00012 | WALLACE BROTHERS MOUNTAIN LT 29 | 2019 2020 2021 | \$112.76 \$234.39 \$245.71 | \$28.14 \$42.41 \$32.63 | \$45.00 \$140.00 \$45.00 |
| WALLACE BROTHERS MOUNTAIN LLC | 051-561-28-00018 | WALLACE BROTHERS MOUNTAIN TR A | 2019 2020 2021 | \$591.81 \$1,230.19 \$1,289.61 | \$147.62 \$222.57 \$171.20 | \$45.00 \$140.00 \$45.00 |
| WALLACE BROTHERS MOUNTAIN LLC | 051-571-02-00012 | SWISS ALP BLK 2 LT 7 | 2019 2020 2021 | \$117.18 \$243.58 \$255.35 | \$29.23 \$44.07 \$33.91 | \$45.00 \$140.00 \$45.00 |
| WALLACE BROTHERS MOUNTAIN LLC | 051-571-03-00010 | SWISS ALP BLK 2 LT 6 | 2019 2020 2021 | \$116.45 \$242.05 \$253.74 | \$29.05 \$43.79 \$33.68 | \$45.00 \$140.00 \$45.00 |
| WALLACE BROTHERS MOUNTAIN LLC | 051-571-04-00018 | SWISS ALP BLK 2 LT 5 | 2019 2020 2021 | \$117.18 \$243.58 \$255.35 | \$29.23 \$44.07 \$33.91 | \$45.00 \$140.00 \$45.00 |
| WALLACE BROTHERS MOUNTAIN LLC | 051-571-05-00015 | SWISS ALP BLK 2 LT 4 | 2019 2020 2021 | \$117.92 \$245.12 \$256.96 | \$29.41 \$44.35 \$34.12 | \$45.00 \$140.00 \$45.00 |
| WALLACE BROTHERS MOUNTAIN LLC | 051-571-06-00013 | SWISS ALP BLK 2 LT 3 | 2019 2020 2021 | \$117.18 \$243.58 \$255.35 | \$29.23 \$44.07 \$33.91 | \$45.00 \$140.00 \$45.00 |



Page 71 of 77
301-2022-021656-0

Publishes March 9, 16, 23, 30

2022 Property Tax Special Assessment Foreclosure

Anchorage Daily News

| | | | | | | |
|-------------------------------|------------------|------------------------------------|------|------------|----------|----------|
| WALLACE BROTHERS MOUNTAIN LLC | 051-571-07-00011 | SWISS ALP BLK 2 LT 2 | 2019 | \$120.13 | \$29.95 | \$45.00 |
| | | | 2020 | \$249.71 | \$45.18 | \$140.00 |
| | | | 2021 | \$261.77 | \$34.75 | \$45.00 |
| WALLACE BROTHERS MOUNTAIN LLC | 051-891-02-00014 | WALLACE BROTHERS MOUNTAIN TR B | 2019 | \$488.63 | \$121.87 | \$45.00 |
| | | | 2020 | \$1,015.71 | \$183.77 | \$140.00 |
| | | | 2021 | \$1,064.77 | \$141.36 | \$45.00 |
| WALLACE BROTHERS MOUNTAIN LLC | 051-561-02-00013 | SWISS ALP BLK 1 LT 4 | 2019 | \$108.34 | \$27.02 | \$45.00 |
| | | | 2020 | \$225.20 | \$40.75 | \$140.00 |
| | | | 2021 | \$236.08 | \$31.33 | \$45.00 |
| WALLACE BROTHERS MOUNTAIN LLC | 051-561-03-00011 | SWISS ALP BLK 1 LT 3 | 2019 | \$123.08 | \$30.70 | \$45.00 |
| | | | 2020 | \$255.84 | \$46.28 | \$140.00 |
| | | | 2021 | \$268.20 | \$35.61 | \$45.00 |
| WALLACE BROTHERS MOUNTAIN LLC | 051-561-04-00019 | SWISS ALP BLK 1 LT 2 | 2019 | \$135.61 | \$33.83 | \$45.00 |
| | | | 2020 | \$281.88 | \$50.99 | \$140.00 |
| | | | 2021 | \$295.50 | \$39.24 | \$45.00 |
| WALLACE BROTHERS MOUNTAIN LLC | 051-561-05-00016 | SWISS ALP BLK 1 LT 1 | 2019 | \$129.71 | \$32.36 | \$45.00 |
| | | | 2020 | \$269.63 | \$48.77 | \$140.00 |
| | | | 2021 | \$282.65 | \$37.52 | \$45.00 |
| WALLACE BROTHERS MOUNTAIN LLC | 051-561-10-00016 | WALLACE BROTHERS MOUNTAIN LT 45 | 2019 | \$168.77 | \$42.10 | \$45.00 |
| | | | 2020 | \$350.82 | \$63.48 | \$140.00 |
| | | | 2021 | \$367.77 | \$48.84 | \$45.00 |
| WALLACE BROTHERS MOUNTAIN LLC | 051-561-11-00014 | WALLACE BROTHERS MOUNTAIN LT 44 | 2019 | \$172.46 | \$43.02 | \$45.00 |
| | | | 2020 | \$358.48 | \$64.85 | \$140.00 |
| | | | 2021 | \$375.80 | \$49.89 | \$45.00 |
| WALLACE BROTHERS MOUNTAIN LLC | 051-561-13-00010 | WALLACE BROTHERS MOUNTAIN LT 42 | 2019 | \$112.02 | \$27.94 | \$45.00 |
| | | | 2020 | \$232.86 | \$42.12 | \$140.00 |
| | | | 2021 | \$244.11 | \$32.41 | \$45.00 |
| WALLACE BROTHERS MOUNTAIN LLC | 051-561-14-00018 | WALLACE BROTHERS MOUNTAIN LT 41 | 2019 | \$117.92 | \$29.41 | \$45.00 |
| | | | 2020 | \$245.12 | \$44.35 | \$140.00 |
| | | | 2021 | \$256.96 | \$34.12 | \$45.00 |
| WALLACE BROTHERS MOUNTAIN LLC | 051-561-15-00015 | WALLACE BROTHERS MOUNTAIN LT 40 | 2019 | \$112.76 | \$28.14 | \$45.00 |
| | | | 2020 | \$234.39 | \$42.41 | \$140.00 |
| | | | 2021 | \$245.71 | \$32.63 | \$45.00 |
| WALLACE BROTHERS MOUNTAIN LLC | 051-561-16-00013 | WALLACE BROTHERS MOUNTAIN LT 39 | 2019 | \$134.13 | \$33.45 | \$45.00 |
| | | | 2020 | \$278.82 | \$50.44 | \$140.00 |
| | | | 2021 | \$292.29 | \$38.80 | \$45.00 |
| WALLACE BROTHERS MOUNTAIN LLC | 051-561-17-00011 | WALLACE BROTHERS MOUNTAIN LT 38 | 2019 | \$113.50 | \$28.31 | \$45.00 |
| | | | 2020 | \$235.92 | \$42.69 | \$140.00 |
| | | | 2021 | \$247.32 | \$32.85 | \$45.00 |
| WALLACE BROTHERS MOUNTAIN LLC | 051-561-18-00019 | WALLACE BROTHERS MOUNTAIN LT 37 | 2019 | \$177.62 | \$44.31 | \$45.00 |
| | | | 2020 | \$369.21 | \$66.80 | \$140.00 |
| | | | 2021 | \$387.04 | \$51.38 | \$45.00 |
| WALLACE BROTHERS MOUNTAIN LLC | 051-561-19-00017 | WALLACE BROTHERS MOUNTAIN LT 36 | 2019 | \$134.13 | \$33.45 | \$45.00 |
| | | | 2020 | \$278.82 | \$50.44 | \$140.00 |
| | | | 2021 | \$292.29 | \$38.80 | \$45.00 |
| WALLACE BROTHERS MOUNTAIN LLC | 051-561-20-00015 | WALLACE BROTHERS MOUNTAIN LT 35 | 2019 | \$159.93 | \$39.89 | \$45.00 |
| | | | 2020 | \$332.44 | \$60.14 | \$140.00 |
| | | | 2021 | \$348.50 | \$46.27 | \$45.00 |



Page 72 of 77

301 – 2022 – 021656 – 0

Publishes March 9, 16, 23, 30

2022 Property Tax Special Assessment Foreclosure

Anchorage Daily News

| | | | | | | |
|---------------------------------------------------------|------------------|------------------------------------------------------------|------|-------------|------------|----------|
| WALLACE BROTHERS MOUNTAIN LLC | 051-561-21-00013 | WALLACE BROTHERS MOUNTAIN LT 34 | 2019 | \$126.03 | \$31.43 | \$45.00 |
| | | | 2020 | \$261.97 | \$47.40 | \$140.00 |
| | | | 2021 | \$274.62 | \$36.46 | \$45.00 |
| WALLACE BROTHERS MOUNTAIN LLC | 051-561-22-00011 | WALLACE BROTHERS MOUNTAIN LT 33 | 2019 | \$128.24 | \$31.98 | \$45.00 |
| | | | 2020 | \$266.56 | \$48.23 | \$140.00 |
| | | | 2021 | \$279.44 | \$37.09 | \$45.00 |
| WALLEY KERRY | 002-032-34-00018 | WEST GOVERNMENT HILL BLK H LT 3A | 2021 | \$5,254.63 | \$697.61 | \$45.00 |
| WALTHER SHELLIE | 005-111-68-02219 | COLLEGE ALPS TR 2 COLLEGE ALPS PHASE 3 / UNIT 72 | 2021 | \$2,268.71 | \$301.20 | \$45.00 |
| WALTON & DEAL LLC | 010-122-11-00015 | LINTNER LT 15 | 2021 | \$10,211.93 | \$1,355.74 | \$75.00 |
| WAMSER FAMILY EDUCATIONAL TRUST WAMSER BERNARD / TFE | 009-165-53-00019 | WEATHER MEADOWS BLK 3 LT 1 | 2021 | \$3,006.94 | \$359.97 | \$45.00 |
| WARD JACK & HOLLY | 018-402-33-00017 | TURNAGAIN VIEW PARK BLK A LT 4 | 2019 | \$10,315.90 | \$268.87 | |
| | | | 2020 | \$11,499.75 | \$2,080.62 | \$140.00 |
| | | | 2021 | \$12,441.00 | \$1,651.66 | \$45.00 |
| WARD JACK L | 006-102-48-00015 | CREEKSIDE PARK #1 LT 1A | 2019 | \$5,799.62 | \$1,482.86 | \$45.00 |
| | | | 2020 | \$6,138.90 | \$1,110.71 | \$140.00 |
| | | | 2021 | \$6,249.33 | \$829.67 | \$45.00 |
| WARINGUEZ PATRICK | 003-211-13-00011 | COLLEGE VILLAGE BLK 1 LT 13 | 2021 | \$5,016.76 | \$666.03 | \$45.00 |
| WARNER WESLEY V | 012-302-03-00018 | CAMPBELL CREEK GREENBELT #12 LT B2A | 2019 | \$3,764.43 | \$938.97 | \$45.00 |
| | | | 2020 | \$7,570.17 | \$1,369.65 | \$140.00 |
| | | | 2021 | \$8,058.54 | \$1,069.86 | \$45.00 |
| WASON WILLIAM L | 020-581-66-00014 | RABBIT CREEK VIEW & HEIGHTS BLK 11H LT 12A | 2020 | \$570.02 | \$103.12 | \$140.00 |
| | | | 2021 | \$598.90 | \$79.52 | \$45.00 |
| WASON WILLIAM L | 020-581-67-00012 | RABBIT CREEK VIEW & HEIGHTS BLK 11H LT 13A | 2020 | \$3,741.19 | \$676.88 | \$140.00 |
| | | | 2021 | \$3,987.55 | \$529.39 | \$45.00 |
| WATSON GREGORY L | 016-111-37-00017 | BRUIN PARK BLK S LT 9 | 2021 | \$178.77 | \$23.74 | \$45.00 |
| WATTS FAMILY TRUST | 018-032-28-00012 | OCEANVIEW NORTH #3 BLK 15 LT 28 | 2021 | \$1,797.50 | \$230.74 | \$45.00 |
| WEBB MARC D | 006-144-36-00012 | DEBARR VISTA #5 BLK 2A LT 1 | 2019 | \$3,018.42 | \$771.75 | \$45.00 |
| | | | 2020 | \$3,100.23 | \$560.92 | \$140.00 |
| | | | 2021 | \$3,281.44 | \$341.37 | \$45.00 |
| WEED GLENN | 051-061-62-00018 | EKLUTNA EAST LT 2 | 2019 | \$6,029.35 | \$1,539.73 | \$45.00 |
| | | | 2020 | \$6,537.04 | \$1,182.73 | \$140.00 |
| | | | 2021 | \$6,852.80 | \$909.78 | \$45.00 |
| WEIDNER PHILLIP PAUL | 017-092-03-00010 | T12N R3W SEC 35 SM W2SW4SE4NW4 & SE4SW4NW4 PARCEL 15 | 2021 | \$3,137.31 | \$416.52 | \$45.00 |
| WEISS ALISA MADDOX | 016-203-46-01813 | GREGG BLK 1 TR 7A OCEAN POINT / UNIT 84 | 2021 | \$1,279.42 | \$29.99 | \$45.00 |



Page 73 of 77
301 - 2022 - 021656 - 0

Publishes March 9, 16, 23, 30

2022 Property Tax Special Assessment Foreclosure

Anchorage Daily News

| | | | | | | |
|------------------------------------------------------------------------------------------------|------------------|-------------------------------------------------------------|------|------------|------------|----------|
| WELSH DAVID | 017-073-93-00011 | GRECIAN HILLS BLK 4 LT 1 | 2021 | \$245.70 | \$31.54 | \$45.00 |
| WENELL CONSTANCE | 051-333-01-00019 | FIRE LAKE LT 1 TR H | 2021 | \$782.12 | \$103.85 | \$45.00 |
| WEST MATT | 020-531-20-00017 | RABBIT CREEK VIEW 2 HEIGHTS BLK 2V LT 3A | 2021 | \$100.72 | \$2.86 | \$45.00 |
| WESTMORELAND KATHLEEN C | 010-208-29-00014 | LINCOLN PARK BLK 9 LT 6 | 2021 | \$198.50 | \$5.63 | \$45.00 |
| WETZEL RODERICK LYLE | 013-081-03-00017 | BELLA VISTA #2 LT 2 W2 | 2020 | \$2,651.37 | \$92.78 | |
| | | | 2021 | \$4,441.93 | \$589.71 | \$45.00 |
| WEYS ANNMARIE | 006-165-31-00018 | MUNAKA VALLEY BLK E LT 7 | 2020 | \$1,574.91 | \$284.95 | \$140.00 |
| | | | 2021 | \$1,656.03 | \$210.85 | \$45.00 |
| WHITCRAFT MICHAEL ALLEN & WHITCRAFT CHRISTINA TRUST 50% EACH RAWSON-CLAYTON KARI/TRUSTEE | 010-222-08-00019 | BIRCHWOOD PARK BLK C LT 2 | 2021 | \$2,568.35 | \$317.17 | \$45.00 |
| WHITE ROBERT WAYNE JR (TOD) | 017-042-02-00017 | MCMAHON BLK 3 LT 2 | 2020 | \$4,042.35 | \$87.90 | |
| | | | 2021 | \$5,874.52 | \$779.90 | \$45.00 |
| WHITHROW MAX A & GINA M | 018-401-15-00016 | DEARMOUN LT 2 | 2021 | \$5,415.01 | \$718.90 | \$45.00 |
| WILCHECK ASHLEY D | 010-114-11-00012 | ESTELLE LT 4 | 2021 | \$4,960.90 | \$658.62 | \$45.00 |
| WILCO CONTRACTORS LLC | 018-321-07-00013 | T12N R3W SEC 33 5M LT 229 | 2021 | \$5,021.56 | \$666.66 | \$45.00 |
| WILCO CONTRACTORS LLC | 018-321-10-00017 | T12N R3W SEC 33 5M LT 229A | 2021 | \$2,193.79 | \$291.01 | \$45.00 |
| WILCOX ZACHARY | 050-153-31-00019 | G A PHILLIPS ADDITION BLK 2 LT 8 | 2020 | \$3,016.54 | \$545.73 | \$140.00 |
| | | | 2021 | \$3,171.46 | \$421.04 | \$45.00 |
| WILKINSON CHRISTINA | 011-213-09-00015 | LAKEHURST BLK 5 LT 10A | 2019 | \$4,657.69 | \$1,065.90 | |
| | | | 2020 | \$5,013.72 | \$907.13 | \$140.00 |
| | | | 2021 | \$5,332.11 | \$707.91 | \$45.00 |
| WILL JOHN H | 050-581-08-00019 | NORTH SLOPE #2 BLK 5 LT 5 | 2019 | \$2,427.85 | \$620.75 | \$45.00 |
| | | | 2020 | \$2,564.71 | \$464.04 | \$140.00 |
| | | | 2021 | \$2,659.59 | \$353.09 | \$45.00 |
| WILLIAMS AUSTIN & NELLI | 018-033-48-00018 | OCEANVIEW NORTH #4 BLK 19 LT 25 | 2021 | \$4,105.33 | \$489.94 | \$45.00 |
| WILLIAMS KEVIN D | 051-062-56-00018 | EKLUTNA WEST LT 21 | 2018 | \$1,745.45 | \$566.81 | \$140.00 |
| | | | 2019 | \$1,746.69 | \$446.60 | \$45.00 |
| | | | 2020 | \$1,832.27 | \$331.50 | \$140.00 |
| | | | 2021 | \$1,920.77 | \$255.01 | \$45.00 |
| WILLIAMS MICHAEL A & WILLIAMS BILLY J JR 50% EACH | 006-043-21-00018 | ZAPPA LT 1 | 2021 | \$165.68 | \$4.70 | \$45.00 |
| WILLIAMS WENDELL & JUDY | 015-281-32-00010 | WILLIAMS ACRES LT 2 | 2021 | \$160.58 | \$3.49 | \$45.00 |
| WILLIAMS WILSON RAY & HESTER FAYE | 003-142-39-00013 | THIRD ADDITION TO THE TOWNSITE OF ANCHORAGE BLK 24A LT 8 | 2021 | \$8,004.48 | \$1,062.67 | \$45.00 |



Page 74 of 77

301-2022-02165F-0

Publishes March 9, 16, 23, 30

2022 Property Tax Special Assessment Foreclosure

Anchorage Daily News

| | | | | | | |
|------------------------------------------------------|------------------|-----------------------------------------------------------------------------|----------------------|----------------------------------------|--------------------------------------|--------------------------------|
| WILLIS-THOMAS-J | 003-196-30-00018 | LAMPERT #4 BLK 2 LT 10 | 2020 2021 | \$3,473.01 \$3,634.63 | \$294.27 \$482.52 | \$45.00 |
| WILLITS JAMES A | 003-145-40-00014 | THIRD ADDITION TO THE TOWNSITE OF ANCHORAGE BLK 26D LT 10 | 2020 2021 | \$7,096.50 \$7,152.13 | \$1,283.97 \$949.52 | \$140.00 \$45.00 |
| WILLITS JAMES A & GARDNER DANIEL J | 002-162-34-00013 | THIRD ADDITION TO THE TOWNSITE OF ANCHORAGE BLK 27B LT 10 | 2021 | \$7,164.75 | \$951.20 | \$45.00 |
| WILLOW DUPLEX LLC % VARNELL GRAHAM | 010-022-40-00016 | WOODLAND PARK LT 18N, 19N N2 | 2021 | \$12,221.16 | \$1,622.49 | \$75.00 |
| WILSON ALBERTA A | 012-172-00-00012 | PIERCE BLK 8 LT 17 | 2021 | \$465.65 | \$61.82 | \$45.00 |
| WILSON JEROLD L & RITA C | 010-115-47-00013 | SPENARD COURTS LT 4A | 2021 | \$1,223.40 | \$157.05 | \$45.00 |
| WILSON JEROLD L & RITA C | 010-115-11-00019 | SPENARD COURTS LT 3 | 2021 | \$95.17 | \$12.22 | \$45.00 |
| WILSON ROCK J & KIMBERLY L | 012-203-13-00017 | SHERWOOD ACRES #1 BLK 5 LT 10 | 2021 | \$4,063.51 | \$539.48 | \$45.00 |
| WINCHESTER JAMES C | 011-222-40-00011 | SANDI HEIGHTS LT 4A | 2021 | \$2,352.51 | \$301.99 | \$45.00 |
| WINDHAM MARIE E | 003-181-27-00016 | WOODSIDE EAST #1 LT 101 | 2020 2021 | \$4,729.86 \$4,854.58 | \$855.75 \$644.49 | \$140.00 \$45.00 |
| WINDSOR TAMERA L | 002-107-06-03317 | ORIGINAL TOWNSITE OF ANCHORAGE BLK 17 LT 9A TURNAGAIN ARMS / UNIT 306 | 2021 | \$1,627.95 | \$215.96 | \$45.00 |
| WIRLS DAVID C & PEPEK BARBARA | 001-164-22-00015 | ROMIG PARK BLK 1 LT 20 | 2020 2021 | \$211.60 \$6,809.75 | \$11.97 \$904.07 | \$140.00 \$45.00 |
| WISDOM DAVID SCOTT JR | 015-044-22-00013 | SAHALEE BLK 2 LT 3 | 2021 | \$9,218.14 | \$1,237.09 | \$45.00 |
| WISEMORE THOMAS C & JOANN M | 002-133-64-00011 | THIRD ADDITION TO THE TOWNSITE OF ANCHORAGE BLK 6C LTS 22 PTN & 23 PTN | 2020 2021 | \$2,288.25 \$2,481.35 | \$59.64 \$329.43 | \$45.00 |
| WITHROW MAX A | 018-192-38-00013 | MYRNA MAE LT 2 | 2021 | \$6,826.91 | \$906.35 | \$45.00 |
| WOLF GERALD REVOCABLE TRUST WOLF GERALD / TRUSTEE | 002-205-50-00016 | PEARL V SMITH BLK 6 LT 4 | 2019 2020 2021 | \$6,108.82 \$6,410.79 \$6,858.41 | \$1,561.93 \$1,159.90 \$910.52 | \$45.00 \$140.00 \$45.00 |
| WOODRING TRESSA A | 016-232-14-02915 | INDEPENDENCE PARK TR 2-2 PARKRIDGE PHASE 2 / UNIT 76 | 2021 | \$2,106.53 | \$279.66 | \$45.00 |
| WRIGHT EDWARD WAYNE | 004-132-48-00014 | THUNDERBIRD TERRACE #1 BLK 7 LT 34 | 2020 2021 | \$2,996.19 \$3,373.35 | \$157.48 \$447.85 | \$95.00 \$45.00 |
| YANG FUE T | 002-132-13-00010 | THIRD ADDITION TO THE TOWNSITE OF ANCHORAGE BLK 18A LT 7A | 2020 2021 | \$7,804.44 \$7,707.15 | \$1,412.04 \$1,023.21 | \$140.00 \$45.00 |
| YATES ELLIS S HEIRS & DEVISEES OF % YATES OPAL | 051-053-11-00012 | LAKE HILL ACRES LT 5 W 80' | 2021 | \$752.60 | \$99.31 | \$45.00 |



Page 75 of 77
301-2022-021656-0

Publishes March 9, 16, 23, 30

2022 Property Tax Special Assessment Foreclosure

Anchorage Daily News

| | | | | | | |
|---------------------------------------------------------|------------------|----------------------------------------------------------------------|------|-----------------------|-----------------------|--------------------|
| YATES OPAL % YATES ELLIS S HEIRS & DEVISEES OF | 051-053-11-00012 | LAKE HILL ACRES LT 5 W 80' | 2021 | \$752.60 | \$99.31 | \$45.00 |
| YENNEY-PATRICIA | 003-143-04-00015 | THIRD-ADDITION-TO-THE-TOWNSITE-OF-ANCHORAGE BLK 258 LT 4 W50' | 2021 | \$133.91 | \$3.80 | \$45.00 |
| YENNEY-PATRICIA | 003-143-05-00012 | THIRD-ADDITION-TO-THE-TOWNSITE-OF-ANCHORAGE BLK 258 LT 4 E90' | 2021 | \$57.28 | \$1.62 | \$45.00 |
| YENNEY-PATRICIA-ANN | 003-143-03-00017 | THIRD-ADDITION-TO-THE-TOWNSITE-OF-ANCHORAGE BLK 258 LT 3 | 2021 | \$75.50 | \$2.14 | \$45.00 |
| YOUNG CARLOS G | 050-222-09-00018 | EAGLE RIVER VALLEY RANCHETTES LT 15D | 2020 | \$4,713.51 | \$852.82 | \$140.00 |
| | | | 2021 | \$4,983.27 | \$661.57 | \$45.00 |
| YOUNG CARLOS G | 050-222-21-00013 | EAGLE RIVER VALLEY RANCHETTES LT 15B | 2020 | \$1,524.02 | \$275.74 | \$140.00 |
| | | | 2021 | \$1,600.94 | \$212.55 | \$45.00 |
| YOUNG-KATHRYN-ANN | 020-281-30-00017 | POTTER HEIGHTS BLK 1 LT 5 | 2021 | \$130.15 | \$1.11 | \$45.00 |
| YOUNG-KATHRYN-ANN & MONTGOMERY-BENJAMIN-T-50%-EACH | 020-281-18-00012 | T11N R2W SEC 14 5M- NW4NW4SE4NE4 | 2021 | \$86.46 | \$0.73 | \$45.00 |
| YOUNG-ROBERT-J & AQUINO-EARLENE-R | 010-053-08-00018 | TURNAGAIN WEST BLK 1 LT 4 | 2021 | \$172.19 | \$4.49 | \$45.00 |
| ZIMMERMAN HASANI C | 004-133-02-02411 | THUNDERBIRD TERRACE TR 5A BRAGAW SQUARE / UNIT 24 | 2018 | \$2,758.48 | \$895.79 | \$140.00 |
| | | | 2019 | \$2,720.66 | \$695.62 | \$45.00 |
| | | | 2020 | \$2,759.94 | \$499.36 | \$140.00 |
| | | | 2021 | \$3,007.53 | \$399.29 | \$45.00 |
| ZINN-RYAN & RODRIGUEZ-ZINN-CLAUDIA | 007-234-67-00015 | CHUGACH FOOTHILLS #4 BLK 6 LT 2 | 2021 | \$3,261.62 | \$418.68 | \$45.00 |
| ZULLO-JOSHUA-S | 006-042-19-01210 | T13N R3W SEC 13 5M- LT 1 ALPINE VILLAGE / UNIT K 4 | 2021 | \$811.60 | \$99.81 | \$45.00 |
| 103 E 4TH AVE LT 8 LLC | 002-096-33-00016 | ORIGINAL TOWNSITE-OF-ANCHORAGE BLK 117 LT 8 | 2020 | \$95.00 | \$4.16 | |
| | | | 2021 | \$3,656.25 | \$485.40 | \$45.00 |
| 1810 HOLDINGS LLC | 010-014-46-00515 | FRANK DICKSON BLK 2 LT 1A 1000 NORTHERN LIGHTS SQUARE / UNIT 5 | 2021 | \$8,916.39 | \$1,183.72 | \$45.00 |
| 3104 EIDE LLC | 009-035-52-00016 | CALAIS BLK 5 LTS 1 & 2 | 2021 | \$14,019.56 | \$1,861.24 | \$45.00 |
| 39SOUTH LLC | 075-061-38-00010 | T10N R2E SEC 18/19 5M LT 64 | 2021 | \$27.28 | \$0.23 | \$45.00 |
| 6135 MIKE STREET LLC & 6235 NIELSEN WAY LLC 50% EACH | 012-012-13-00012 | WESTGATE PARK BLK 3 LT 7 | 2018 | \$3,537.48 | \$1,148.75 | \$140.00 |
| | | | 2019 | \$3,533.76 | \$903.51 | \$45.00 |
| | | | 2020 | \$3,732.93 | \$675.39 | \$140.00 |
| | | | 2021 | \$3,977.01 | \$527.99 | \$45.00 |
| 700 H ST LLC | 001-054-51-00017 | ORIGINAL TOWNSITE OF ANCHORAGE BLK 82 LT 1 | 2021 | \$23,863.88 | \$3,168.16 | \$45.00 |

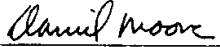


Page 76 of 77
301-2022-021656-0

TAX

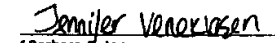
I, Daniel Moore, Treasurer of the Municipality of Anchorage, do hereby certify that the foregoing roll designated as the delinquent tax foreclosure list for the year 2022 is the true and correct roll of all currently delinquent tax assessments of the Municipality of Anchorage for the year 2021 and prior years.

Give under my hand and the seal of the Municipality of Anchorage this 25th day of February 2022.



Daniel Moore, Treasurer
Municipality of Anchorage

Attest:



Barbara A. Jones
Municipal Clerk



Page 77 of 77
301-2022-021656-0

A
L
A
S
K
A

2023—025235—0

Recording District 301 Anchorage

CC

09/12/2023 01:32 PM

Page 1 of 67



Recording District: Anchorage
After Recording Return to: Municipality of Anchorage
PO Box 196650
Anchorage, AK 99519-6650
Real Estate Department
Attn: John Bruns

THIS COVER SHEET HAS BEEN ADDED TO THIS DOCUMENT
TO PROVIDE SPACE FOR THE RECORDING DATA. THIS
COVER SHEET APPEARS AS THE FIRST PAGE OF THE
DOCUMENT IN THE OFFICIAL PUBLIC RECORD.

DO NOT DETACH

Quincy H. Arms
Assistant Municipal Attorney
Email: courtdocs@muni.org

IN THE SUPERIOR COURT FOR THE STATE OF ALASKA
THIRD JUDICIAL DISTRICT AT ANCHORAGE

In re: Municipality of Anchorage Annual
Foreclosure for Delinquent Real Property
Taxes and Special Assessments for the
Year 2022 and prior years.

Case No. 3AN-23-05662CI

FINAL JUDGMENT AND DECREE OF FORECLOSURE

IT IS ORDERED, ADJUDGED AND DECREED that the Municipality of Anchorage shall have, except as provided below, a final judgment and decree foreclosing all liens on all delinquent taxes and special assessments, penalties, interest and costs, severally against the parcels subject to those liens as set forth in the revised foreclosure list attached as Exhibit A.

IT IS FURTHER ORDERED that the properties in the revised foreclosure list attached as Exhibit A, where the Municipality has noted a timely objection was filed, payment of the delinquency was made, the property is subject to bankruptcy proceedings, or where the Municipality has made an administrative decision to remove a parcel from the foreclosure list, are not subject to this judgment and decree.

IT IS FURTHER ORDERED that for the parcels where the delinquencies were cleared in full by payment pursuant to AS 29.45.340, as noted by the Municipality on the revised foreclosure list attached as Exhibit A, this case against them is dismissed without prejudice.

MUNICIPALITY
OF
ANCHORAGE

OFFICE OF THE
MUNICIPAL
ATTORNEY

P.O. Box 196650
Anchorage, Alaska
99519-6650

Telephone: 343-4545
Facsimile: 343-4550



Page 2 of 67

301-2023-025235-0

AUG 16 2023


AUG 16 2023

DATED: Aug. 18, 2023

Laura Hartz
 Hon. Laura Hartz
 Superior Court Judge

Subscribed and sworn to or affirmed
 before me on 8-31-23, 2023
 at Anchorage, Alaska
 (Seal)

[Signature]
 Deputy Clerk of Court
 My Commission Expires with office



I certify that on 8-21-23 a copy
 of the following was mailed/emailed to each
 of the following at their addresses of record.

[Signature] P. Amos
 Administrative Assistant

MUNICIPALITY
 OF
 ANCHORAGE

OFFICE OF THE
 MUNICIPAL
 ATTORNEY

P.O. Box 196650
 Anchorage, Alaska
 99519-6650

Telephone: 343-4545
 Facsimile: 343-4550



Page 3 of 67
 301-2023-025235-0

Final Judgment & Decree of Foreclosure
 In re: MOA Frcl for Delinq Taxes & Special Assessments for 2022 and prior years/Case No.3AN-23-05662C1
 Page 2 of 2

Quincy H. Arms
 Assistant Municipal Attorney
 Email: courtdocs@muni.org

FILED in the Trial Courts
 State of Alaska Third District

AUG 16 2023
 Clerk of the Trial Courts
 By _____ Deputy

IN THE SUPERIOR COURT FOR THE STATE OF ALASKA

THIRD JUDICIAL DISTRICT AT ANCHORAGE

In re: Municipality of Anchorage Annual
 Foreclosure for Delinquent Real Property
 Taxes and Special Assessments for the
 Year 2022 and prior years.

Case No. 3AN-23-05662CI

FINDINGS OF FACT AND CONCLUSIONS OF LAW

On April 12, 2023, the Municipality of Anchorage petitioned the court for a judgment and decree of foreclosure. More than 30 days have passed since the date of the last publication of the foreclosure list in the manner provided by law. Therefore, this court makes the following findings of fact and conclusions of law:

FINDINGS OF FACT

1. Petitioner is a home rule municipality organized and existing under the laws of the State of Alaska and is in the Third Judicial District of the State of Alaska.
2. During the 2022 calendar year and prior years the Municipality levied real property taxes under AS 29.45.240 and Anchorage Municipal Code (AMC) Chapter 12.15; and special assessments under AS Chapter 29.46 and AMC Title 19.
3. On April 12, 2023, the Municipality filed a Petition for Judgment and Decree of Foreclosure. The petition included a foreclosure list, describing all parcels for which taxes and special assessments remained unpaid and delinquent for the year 2022 and prior years.

MUNICIPALITY
 OF
 ANCHORAGE

OFFICE OF THE
 MUNICIPAL
 ATTORNEY

P.O. Box 196650
 Anchorage, Alaska
 99519-6650

Telephone: 343-4545
 Facsimile: 343-4550



Page 4 of 67
 301-2023-025235-0

4. The Municipality published the foreclosure list for four consecutive weeks in a newspaper of general circulation within the Municipality of Anchorage and mailed notices of the foreclosure proceedings to the last known owner of each property on the foreclosure list and to all holders of mortgages or other liens of record on the property requesting notice.

5. The Municipality has attached Exhibit A, a revised foreclosure list of parcels upon which the Municipality of Anchorage levied real property taxes and special assessments for the year 2022 and prior years and – except where noted that a timely objection was filed, payment of the delinquency was made, the property is subject to bankruptcy proceedings, or where the Municipality has made an administrative decision to remove a parcel from the foreclosure list – which are delinquent and remain unpaid as of June 30, 2023.

CONCLUSIONS OF LAW

1. This court has jurisdiction to adjudicate this case.
2. Publication and notice of this proceeding were made in accordance with all applicable laws.
3. All taxes and special assessments on the parcels of land appearing on the revised foreclosure list were lawfully assessed and levied for the year 2022 and prior years.
4. All unpaid taxes and special assessments against property appearing on the revised foreclosure list for the year 2022 and prior years are, except where noted, delinquent and penalty, interest, costs and attorney fees have accrued upon such property.

Findings of Fact & Conclusions of Law

In re: MOA Frcl for Delinq Taxes & Special Assessments for 2022 and prior years/Case No.3AN-23-05662CI

Page 2 of 3

301-2023-025235-0

Page 5 of 67



MUNICIPALITY
OF
ANCHORAGE

OFFICE OF THE
MUNICIPAL
ATTORNEY

P.O. Box 196650
Anchorage, Alaska
99519-6650

Telephone: 343-4545
Facsimile: 343-4550

5. In accordance with Alaska Rule of Civil Procedure 41(a)(1), his case is dismissed without prejudice as against those properties on the revised foreclosure list (Exhibit A) where the Municipality has lined-out the property and noted payment of the delinquency was made.

6. In accordance with AS 29.45.380 and AS 29.45.390(a) the court may enter a judgment and decree of foreclosure against all property for which no objection was filed.

7. In accordance with AS 29.45.390(c), this judgment and decree of foreclosure hereby entered stops objections that could have been presented before judgment and decree of foreclosure.

8. Pursuant to Civil Rule 54(b) this court expressly determines there is no just reason for delay to enter judgment.

AUG 16 2023

DATED: Aug. 18, 2023

Laura Hartz
Hon. Laura Hartz
Superior Court Judge

I certify that on 8.21.23 a copy
of the following was mailed/emailed to each
of the following at their addresses of record.

[Signature]
Administrative Assistant



I certify that this is a true and correct
copy of the original on file in my office.

ATTEST: Clerk of the Trial Courts
By: [Signature] Deputy
Date: 9/7/2023

MUNICIPALITY
OF
ANCHORAGE

OFFICE OF THE
MUNICIPAL
ATTORNEY

P.O. Box 196650
Anchorage, Alaska
99519-6650

Telephone: 343-4545
Facsimile: 343-4550

Findings of Fact & Conclusions of Law

In re: MOA Frcl for Delinq Taxes & Special Assessments for 2022 and prior years/Case No.3AN-23-05662CI

Page 3 of 3



Page 6 of 67

301 - 2023 - 025235 - 0

Publishes April 12, 19, 26 May 3

2023 Foreclosures

Anchorage Daily News

| Property Tax Owner | Parcel ID | Legal Description | Year | Principal | Interest | Penalty | Cost |
|----------------------------------------------------------------------------------|---------------------------|----------------------------------------------------------------------------------|----------------------|----------------------------------------------|-----------------------------------------|-------------------------------------------|------------------------------------|
| 1117 CHUGACH LLC | 010-114-35-000 | ESTELLE LT 1 NC 39' & SW 39' | 2022 | \$ 1,510.54 | \$ 69.23 | \$ 151.06 | \$ 45.00 |
| 1217 P ST LLC | 001-084-59-000 | SOUTH ADDITION TO THE TOWNSITE OF ANCHORAGE BLK 26D LT 6A | 2022 | \$ 4,336.30 | \$ 178.86 | \$ 433.63 | \$ 45.00 |
| 3104 EIDE LLC | 009-035-52-000 | CALAIS BLK 5 LTS 1 & 2 | 2021 2022 | \$ 14,019.56 \$ 13,522.52 | \$ 1,292.88 \$ 619.74 | \$ 1,401.96 \$ 1,352.26 | \$ 140.00 \$ 45.00 |
| 42143 TRUST HELMS AARON J / TRUSTEE | 010-181-19-000 | WISPEN LAKE MANOR BLK 1 LT 5 | 2020 2021 2022 | \$ 5,094.80 \$ 7,656.69 \$ 7,503.90 | \$ 538.92 \$ 706.10 \$ 343.91 | \$ - \$ 765.67 \$ 750.40 | \$ - \$ 140.00 \$ 45.00 |
| 433 E 14TH AVE LLC | 002-165-15-000 | THIRD ADDITION TO THE TOWNSITE OF ANCHORAGE BLK 29B LT 10 | 2022 | \$ 4,174.64 | \$ 172.19 | \$ 417.46 | \$ 45.00 |
| 700 H ST LLC | 001-054-51-000 | ORIGINAL TOWNSITE OF ANCHORAGE BLK 82 LT 1 | 2021 2022 | \$ 23,863.88 \$ 22,831.68 | \$ 2,200.73 \$ 1,046.38 | \$ 2,386.38 \$ 2,283.16 | \$ 140.00 \$ 45.00 |
| ACCESSIBLE COMMUNITY TRAVEL NELSON DARYL W/OWNER | 051-104-57-000 | T15N R1W SEC 9 SW LT 69A | 2023 | \$ 1,455.89 | \$ 62.32 | \$ 74.29 | \$ 45.00 |
| ACUNA LETICIA & ACUNA ALBERTO G JR 50% EACH | 050-063-03-000 | SCHROEDER EAST BLK 1 LT 21 | 2021 2022 | \$ 4,666.62 \$ 4,691.66 | \$ 430.36 \$ 215.02 | \$ 241.74 \$ 469.16 | \$ 140.00 \$ 45.00 |
| ADAMS GEORGE JR | 001-243-10-000 | HUNTINGTON PARK #1 BLK 4 LT 5 | 2022 | \$ 3,911.94 | \$ 179.29 | \$ 391.20 | \$ 45.00 |
| ADLER JOHN | 016-202-41-000 | ELDON BLK 1 LT 9 | 2022 | \$ 2,546.22 | \$ 116.69 | \$ 197.09 | \$ 45.00 |
| AHO TAYLOR & SCHOFIELD ALDRED 50% EACH | 051-361-20-000 | FIRE LAKE BLK 3 LT 7A | 2022 | \$ 1,104.39 | \$ 38.32 | \$ 78.90 | \$ 45.00 |
| AIR REAL ESTATE HOLDINGS LLC | 014-045-28-000 | MURRAY BLK J LT 3A | 2022 | \$ 10,775.92 | \$ 493.86 | \$ 1,077.60 | \$ 45.00 |
| AKULAW ANDREW Z DECLARATION OF TRUST AKULAW ANDREW Z / TRUSTEE | 012-153-38-000 | HANSEN SAND LAKE LT 9C2 | 2023 | \$ 260.18 | \$ 10.73 | \$ 26.02 | \$ 45.00 |
| ALASKA CORPORATION OF SEVENTH DAY ADVENTISTS | 006-421-42-000 | CHECKPOINT TR A1-1 | 2023 | \$ 402.42 | \$ 16.60 | \$ 40.24 | \$ 45.00 |
| ALASKA DEMOLITION LLC | 004-063-07-000 | ALASKA INDUSTRIAL #1 BLK 9 LT 11 | 2023 | \$ 17,293.00 | \$ 792.54 | \$ 1,729.30 | \$ 45.00 |
| ALASKA DIRECT PRIMARY CARE LLC | 002-124-42-000 | ORIGINAL TOWNSITE OF ANCHORAGE BLK 108 LT 6 S 40' | 2023 | \$ 1,956.82 | \$ 89.68 | \$ 195.68 | \$ 45.00 |
| ALASKA NATIVE TRIBAL HEALTH CONSORTIUM | 008-011-49-000 | TUDOR CENTRE BLK 4 TR H | 2022 | \$ 280.26 | \$ 6.42 | \$ - | \$ 45.00 |
| ALASKA RVTRIP INC | 010-114-12-000 | ESTELLE LT 3 | 2022 | \$ 6,016.94 | \$ 275.76 | \$ 601.70 | \$ 45.00 |
| ALASKA USA FEDERAL CREDIT UNION | 014-152-04-000 | ALISA ESTATES LT 4 | 2022 | \$ 2,689.35 | \$ 110.93 | \$ 268.94 | \$ 45.00 |
| ALASKAN BOXCAR LLC | 010-214-29-000 | CHATEAU TRAILER PARK | 2022 | \$ 10,949.38 | \$ 501.81 | \$ 1,094.94 | \$ 45.00 |
| ALASKAN BOYS INCORPORATED | 015-281-52-000 | SIEFKER #3 TR 5 LT 2 | 2022 | \$ 2,544.52 | \$ 116.62 | \$ 254.46 | \$ 45.00 |
| ALBRYCE LLC & ANDERSON JACK B 50% EACH | 003-146-43-000 | THIRD ADDITION TO THE TOWNSITE OF ANCHORAGE BLK 37 LT 5A | 2021 2022 | \$ 9,574.02 \$ 9,152.56 | \$ 882.93 \$ 419.46 | \$ 957.40 \$ 915.26 | \$ 140.00 \$ 45.00 |
| ALEXANDER SERENA | 003-081-64-000 | FOURTH ADDITION TO THE TOWNSITE OF ANCHORAGE BLK 26D LT12 N2, LT11 N2, LT 10A | 2020 2021 2022 | \$ 14,117.76 \$ 14,752.97 \$ 12,047.34 | \$ 2,111.36 \$ 1,360.52 \$ 552.13 | \$ 1,411.78 \$ 1,475.30 \$ 1,204.74 | \$ 139.77 \$ 140.00 \$ 45.00 |
| ALEXANDER WILLIAM A & BRANDI A & AVERY RICHARD K 50% EACH | 014-046-16-000 | THE PONDS BLK 2 LT 16 | 2023 | \$ 28.50 | \$ 1.18 | \$ 2.86 | \$ 45.00 |
| ALI ANOWAR FAMILY TRUST | 014-231-27-000 | SPRUCE ACRES LT 2 | 2022 | \$ 1,259.64 | \$ 57.73 | \$ 125.96 | \$ 45.00 |



Page 7 of 67

301 - 2023 - 025235 - 0

1

Publishes April 12, 19, 25 May 3

2023 Foreclosures

Anchorage Daily News

| Owner | Parcel ID | Legal Description | Year | Principal | Interest | Penalty | Cost |
|------------------------------------------------------------------------------|----------------|----------------------------------------------------------------------|------|-------------|-----------|-----------|-----------|
| ALLEN ALFRED C & ANNA L | 017-391-05-000 | MOUNTAIN PARK ESTATES BLK 6 LT 6 | 2022 | \$ 2,503.82 | \$ 114.75 | \$ 250.38 | \$ 45.00 |
| ALLEN LEW H | 005-047-38-000 | VANOVER BLK 4A LT 18 | 2022 | \$ 9,048.14 | \$ 414.67 | \$ 904.82 | \$ 45.00 |
| ALLISON RICHARD J & ALLISON GEORGE W 50% EACH | 014-232-17-000 | WINCHESTER HEIGHTS BLK 5 LT 26 | 2022 | \$ 5,651.50 | \$ 259.00 | \$ 565.16 | \$ 45.00 |
| ALYESKA CAPITAL LLC | 010-115-07-000 | HERBERT LT 3A | 2021 | \$ 6,921.48 | \$ 638.31 | \$ 692.14 | \$ 140.00 |
| | | | 2022 | \$ 6,764.62 | \$ 310.02 | \$ 676.46 | \$ 75.00 |
| ALYESKA SURGERY CENTER LLC | 008-083-01-001 | T12N-R3W-SEC 28-5M LT 6 SURGICAL CENTER UNIT A | 2022 | \$ 7,721.94 | \$ 176.95 | | \$ 45.00 |
| AMAROK JOSEPH S & REBECCA M | 016-213-79-000 | BONNIE JEAN ESTATES BLK 1 LT 29 | 2022 | \$ 6,347.00 | \$ 290.89 | \$ 634.70 | \$ 45.00 |
| AMBRO CLIFFORD A | 008-051-37-000 | PARKVIEW LT 1A | 2022 | \$ 5,420.80 | \$ 248.43 | \$ 541.90 | \$ 45.00 |
| AMBRO CLIFFORD A | 051-492-27-000 | WYNTER PARK #1 BLK 2 LT 26 | 2022 | \$ 2,112.50 | \$ 96.82 | \$ 211.26 | \$ 45.00 |
| AMCHELL LLC | 014-082-29-000 | DOWLING LT 39 | 2022 | \$ 401.59 | \$ 14.72 | | \$ 45.00 |
| AMES JENNY REVOC LVG TRUST AMES JENNY / TRUSTEE | 010-085-16-000 | BROOKSIDE LT 1 & 50' | 2022 | \$ 3,024.47 | \$ 124.75 | \$ 226.40 | \$ 45.00 |
| AMES BRVON | 016-281-28-000 | CEDAR HOLLOW BLK 1 LT 24 | 2022 | \$ 1,026.65 | \$ 38.23 | | \$ 45.00 |
| AMSDEN MATTHEW ERIN | 001-052-24-001 | ORIGINAL TOWNSITE OF ANCHORAGE BLK 64 LT 1A KNIK ARMS UNIT 303 | 2022 | \$ 1,491.10 | \$ 59.46 | \$ 104.58 | \$ 45.00 |
| ANCHORAGE MANOR HOUSE LLC | 005-025-10-000 | FAIRVIEW BLK 12 LT 1 | 2022 | \$ 4,524.90 | \$ 207.38 | \$ 452.50 | \$ 45.00 |
| ANDERSON CHERYL E & ERIC P | 006-352-62-000 | CHESTER HEIGHTS #1 BLK 8 LT 28 | 2022 | \$ 5,631.30 | \$ 258.00 | \$ 563.14 | \$ 45.00 |
| ANDERSON CURTIS L & CALLIE C/O CURTIS LEE ANDERSON JR | 012-206-67-000 | COLONIAL VILLAGE TOWNHOME LT 38 | 2021 | \$ 4,425.71 | \$ 408.15 | \$ 442.58 | \$ 133.63 |
| | | | 2022 | \$ 4,312.72 | \$ 197.65 | \$ 421.28 | \$ 45.00 |
| ANDERSON CURTIS L JR & MICHELLE G | 010-215-37-000 | WILLOW CREST LT 68 | 2022 | \$ 5,749.18 | \$ 263.49 | \$ 502.50 | \$ 45.00 |
| ANDERSON JOSEPH W 2016 FAMILY TRUST ANDERSON JOSEPH W / TRUSTEE | 012-493-07-000 | LAUREL ACRES BLK 10 LT 7 | 2020 | \$ 153.90 | \$ 23.01 | \$ 15.40 | \$ 140.00 |
| | | | 2021 | \$ 162.18 | \$ 14.95 | \$ 16.22 | \$ 140.00 |
| | | | 2022 | \$ 151.56 | \$ 6.95 | \$ 15.16 | \$ 45.00 |
| ANDERSON JOSEPH W 2016 FAMILY TRUST ANDERSON JOSEPH W / TRUSTEE | 012-493-08-000 | LAUREL ACRES BLK 10 LT 8 | 2020 | \$ 153.90 | \$ 23.01 | \$ 15.40 | \$ 140.00 |
| | | | 2021 | \$ 162.18 | \$ 14.95 | \$ 16.22 | \$ 140.00 |
| | | | 2022 | \$ 151.56 | \$ 6.95 | \$ 15.16 | \$ 45.00 |
| ANDERSON KIM | 005-056-20-000 | VANOVER BLK 5 LT 12 | 2021 | \$ 4,059.90 | \$ 374.40 | \$ 406.00 | \$ 140.00 |
| | | | 2022 | \$ 4,117.40 | \$ 188.71 | \$ 411.74 | \$ 45.00 |
| ANDERSON MELDREN W CREDIT SHELTER TRUST ANDERSON M & J & JOHNSON C/TTE | 003-146-03-000 | THIRD ADDITION TO THE TOWNSITE OF ANCHORAGE BLK 37 LT 4 | 2019 | \$ 1,712.89 | \$ 384.22 | \$ 101.75 | \$ - |
| | | | 2020 | \$ 1,790.37 | \$ 267.75 | \$ 179.04 | \$ 140.00 |
| | | | 2021 | \$ 1,886.69 | \$ 174.00 | \$ 188.67 | \$ 140.00 |
| | | | 2022 | \$ 1,763.14 | \$ 80.80 | \$ 176.32 | \$ 45.00 |
| ANDERSON TODD | 051-492-15-000 | WYNTER PARK #1 BLK 2 LT 14 | 2019 | \$ 131.10 | \$ 24.04 | \$ - | \$ 45.00 |
| | | | 2020 | \$ 1,561.41 | \$ 233.51 | \$ 156.14 | \$ 140.00 |
| | | | 2021 | \$ 1,625.28 | \$ 149.88 | \$ 162.52 | \$ 140.00 |
| | | | 2022 | \$ 1,548.66 | \$ 70.98 | \$ 154.86 | \$ 45.00 |
| ANDREWS ANN | 051-061-28-000 | EKLUTNA HEIGHTS #1 BLK 3 LT 4 | 2021 | \$ 303.13 | \$ 2.78 | | \$ - |
| | | | 2022 | \$ 1,395.24 | \$ 63.95 | \$ 139.52 | \$ 45.00 |
| ANDREWYUK LAURA | 016-142-26-000 | MESA VERDE BLK 2 LT 12 | 2020 | \$ 322.85 | \$ 20.71 | \$ - | \$ - |
| | | | 2021 | \$ 569.45 | \$ 52.51 | \$ 56.94 | \$ 170.00 |
| | | | 2022 | \$ 805.62 | \$ 36.92 | \$ 80.56 | \$ 45.00 |



Page 8 of 67

301 - 2023 - 025235 - 0

2

Publishes April 12, 19, 26 May 3

2023 Foreclosures

Anchorage Daily News

| Owner | Parcel ID | Legal Description | Year | Principal | Interest | Penalty | Cost |
|------------------------------------------------|----------------|---------------------------------------------------------------------------|------------------------------|----------------------------------------------------------|--------------------------------------------------|--------------------------------------------------|------------------------------------------------|
| ANTHONY GRETCHEN & HEIM PATRICIA A 50% EACH | 020-561-37-000 | RABBIT CREEK VIEW & HEIGHTS BLK 5H LT 31A | 2022 | \$ 597.18 | \$ 27.37 | \$ 59.72 | \$ 45.00 |
| APOSTOLIS PERRY-N | 005-162-38-008 | SHERWOOD NORTH TR A2 THE VILLAGE PHASE 1 - UNIT 4486 | 2022 | \$ 1,256.26 | \$ 57.58 | \$ 125.62 | \$ 45.00 |
| APPLESON JULIUS | 006-291-26-043 | WONDER PARK LT C3 CONTEMPO 1 PHASE 3 - UNIT VI-19C | 2019 2020 2021 2022 | \$ 1,660.54 \$ 1,609.11 \$ 1,492.05 \$ 1,586.34 | \$ 372.47 \$ 240.64 \$ 137.60 \$ 72.71 | \$ 166.06 \$ 160.92 \$ 149.20 \$ 158.64 | \$ 45.00 \$ 140.00 \$ 140.00 \$ 45.00 |
| ARD ZACKARY J | 075-152-16-000 | GIRDWOOD ORIGINAL TOWNSITE BLK 5 LT 6 | 2022 | \$ 120.38 | \$ 5.51 | \$ 12.04 | \$ 45.00 |
| ARLON LLC | 014-291-90-000 | MOOREHAND TR 3B LT 6 | 2022 | \$ 1,933.24 | \$ 88.60 | \$ 193.32 | \$ 45.00 |
| ARMS ROBERT A | 007-231-73-000 | CHUGACH FOOTHILLS BLK 2 LT 19 | 2021 2022 | \$ 5,559.17 \$ 5,626.24 | \$ 512.67 \$ 257.85 | \$ 555.92 \$ 562.62 | \$ 140.00 \$ 45.00 |
| ARNOLD CAROLINE ISOBEL | 051-501-26-000 | SUE TAWN ESTATE #2 BLK 2 TR C | 2022 | \$ 63.00 | \$ 2.31 | \$ - | \$ 45.00 |
| ARNOUT MERI ELYN | 012-503-24-000 | LAUREL ACRES BLK 2 LT 1 | 2022 | \$ 163.34 | \$ 7.49 | \$ 16.34 | \$ 45.00 |
| AROUSA JOHN C | 006-151-19-000 | WALDEC #1 TR C1 | 2020 2021 2022 | \$ 125.68 \$ 14,271.84 \$ 12,155.12 | \$ 7.49 \$ 1,313.18 \$ 557.07 | \$ - \$ 1,427.18 \$ 1,215.52 | \$ - \$ 140.00 \$ 45.00 |
| AROUSA JOHN C | 005-044-11-000 | LAWRENCE (1948) BLK 2 LT 12 | 2021 2022 | \$ 1,103.55 \$ 2,240.40 | \$ 55.63 \$ 102.67 | \$ - \$ 224.04 | \$ 95.00 \$ 45.00 |
| ARRINGTON BLAKE | 010-062-11-000 | SATELLITE PARK #1 BLK 2 LT 6A | 2019 2020 2021 2022 | \$ 2,621.52 \$ 2,733.26 \$ 3,643.64 \$ 3,649.22 | \$ 510.65 \$ 342.78 \$ 321.60 \$ 167.24 | \$ 262.15 \$ 273.33 \$ 364.37 \$ 364.92 | \$ 23.78 \$ 140.00 \$ 140.00 \$ 45.00 |
| ARWINE JAMES E & KATHRYN | 002-107-06-002 | ORIGINAL TOWNSITE OF ANCHORAGE BLK 17 LT 9A TURNAGAIN ARMS - UNIT 2 | 2021 2022 | \$ 2,020.04 \$ 1,933.24 | \$ 186.29 \$ 88.60 | \$ 202.00 \$ 193.32 | \$ 140.00 \$ 45.00 |
| ARWINE JAMES E & KATHRYN | 002-107-06-004 | ORIGINAL TOWNSITE OF ANCHORAGE BLK 17 LT 9A TURNAGAIN ARMS - UNIT 4 | 2021 2022 | \$ 1,601.97 \$ 1,609.90 | \$ 147.73 \$ 73.78 | \$ 160.20 \$ 161.00 | \$ 140.00 \$ 45.00 |
| ARZIE JOHN J & SHARON M | 051-111-41-000 | OUR MOUNTAIN BLK 1 LT 2 | 2022 | \$ 7,965.26 | \$ 365.05 | \$ 796.53 | \$ 45.00 |
| ASHLOCK LAURA | 003-186-37-000 | WOODSIDE EAST #2 LT 133 | 2022 | \$ 388.30 | \$ 16.03 | \$ 38.83 | \$ 45.00 |
| ASHTON CLAUDIA | 006-321-50-002 | WESTLYNN BLK 1 LT 3 WESTLYNN TOWNHOME - UNIT 12-B | 2022 | \$ 1,506.84 | \$ 62.15 | \$ 150.68 | \$ 45.00 |
| ASPEN INVESTMENT PROPERTIES LLC | 076-013-14-000 | ALYESKA BLK 3 LT 12 | 2022 | \$ 7,061.30 | \$ 323.62 | \$ 706.14 | \$ 45.00 |
| AUORA BAPTIST CHURCH INC | 005-047-43-000 | VANGOVER BLK 4A LT 5 | 2022 | \$ 4,504.72 | \$ 306.45 | \$ 450.48 | \$ 45.00 |
| AUORA BAPTIST CHURCH INC | 005-047-44-000 | VANGOVER BLK 4A LT 6 | 2022 | \$ 1,510.54 | \$ 69.23 | \$ 151.06 | \$ 45.00 |
| AVS PROPERTIES LLC | 008-033-01-004 | T12N-R3W-SEC 28-5M LT 6 SURGICAL CENTER - UNIT D | 2022 | \$ 79.32 | \$ 1.82 | \$ - | \$ 45.00 |
| AVS PROPERTIES LLC | 014-182-13-033 | LAKE OTIS INDUSTRIAL CENTER TR D1 79TH STREET GARAGETOWN - UNIT 346 | 2022 | \$ 20.53 | \$ 0.47 | \$ - | \$ 45.00 |
| AWL INVESTMENT TRUST | 016-142-06-000 | MESA VERDE BLK 3 LT 5 | 2022 | \$ 1,817.04 | \$ 83.27 | \$ 181.70 | \$ 45.00 |
| BABCOCK CLIFFORD G | 014-021-81-000 | CHUGACH ESTATES BLK 1 LT 41A | 2022 | \$ 165.48 | \$ 6.82 | \$ 16.55 | \$ 45.00 |



Page 9 of 67

301-2023-025235-0

3

Publishes April 12, 19, 26 May 3

2023 Foreclosures

Anchorage Daily News

| Owner | Parcel ID | Legal Description | Year | Principal | Interest | Penalty | Cost |
|-----------------------------------------------------------------------|----------------|-------------------------------------------------------------------|------------------------------|----------------------------------------------------------|-------------------------------------------------|-------------------------------------------|------------------------------------------|
| BAGDOL BRENDEN PETER & LITTLEDOG DEBORAH L | 078-271-04-000 | HUNDRED HILLS 1ST ADDITION BLK 6 LT 1 | 2022 | \$ 2,631.18 | \$ 106.68 | \$ 222.89 | \$ 45.00 |
| BAGUYOS RONALDO T | 006-143-02-000 | DEBARR VISTA #4 BLK 7 LT 19 | 2022 | \$ 3,241.70 | \$ 133.71 | \$ 324.17 | \$ 75.00 |
| BAHAR JOHN CHRISTIAN IV TRUST BAHAR JOHN CHRISTIAN IV / TRUSTEE | 012-182-12-017 | FOX RIDGE LT 8 FOX RIDGE PHASE 1 - UNIT E 1 | 2022 | \$ 2,853.36 | \$ 130.77 | \$ 285.34 | \$ 45.00 |
| BAKER DEBRA R 50% & SCHNEIDER MARLYS 50% | 010-213-37-000 | EVERGREEN BLK 3 LT 12 | 2019 2020 2021 2022 | \$ 2,898.06 \$ 1,200.42 \$ 1,223.38 \$ 1,357.32 | \$ 294.03 \$ 179.63 \$ 112.82 \$ 62.20 | \$ \$ 120.04 \$ 122.34 \$ 135.74 | \$ \$ 140.00 \$ 140.00 \$ 45.00 |
| BAKER DEBRA R 50% & SCHNEIDER MARLYS 50% | 010-213-38-000 | EVERGREEN BLK 3 LT 11 | 2020 2021 2022 | \$ 623.79 \$ 1,585.76 \$ 1,486.98 | \$ 22.87 \$ 146.23 \$ 68.15 | \$ \$ 158.58 \$ 148.70 | \$ \$ 140.00 \$ 45.00 |
| BALE DAN A & ROXANN M | 012-183-03-000 | CAMBRIAN PARK BLK 2 LT 7 | 2022 | \$ 137.60 | \$ 5.68 | \$ 13.76 | \$ 45.00 |
| BALES ELAINE M | 006-312-11-003 | VAUDRIN ESTATES LT 2 GLACIER ESTATES - UNIT 203 | 2022 | \$ 132.64 | \$ 5.47 | \$ 13.26 | \$ 45.00 |
| BALO PROPERTIES | 010-102-17-000 | RYAN TR A LESS W60 | 2022 | \$ 7,582.06 | \$ 347.53 | \$ 758.20 | \$ 45.00 |
| BARENZ RALPH & AHO TAYLOR & SCHOFIELD ALDRED 33.3 % EACH | 051-361-27-000 | FIRE LAKE BLK 3 LT 9A | 2022 | \$ 6,748.20 | \$ 301.92 | \$ 337.41 | \$ 45.00 |
| BARVINCHAK JOSEPH M | 005-111-68-005 | COLLEGE ALPS TR 2 COLLEGE ALPS PHASE 3 - UNIT 55 | 2022 | \$ 2,148.78 | \$ 98.48 | \$ 214.88 | \$ 45.00 |
| BATES KYLE & MOLLY | 014-054-60-000 | GALATSA ESTATES BLK 8 LT 6A | 2020 2021 2022 | \$ 10,937.16 \$ 11,900.40 \$ 13,173.94 | \$ 1,625.69 \$ 1,097.46 \$ 602.76 | \$ 1,093.72 \$ 1,190.04 \$ 1,217.40 | \$ 140.00 \$ 140.00 \$ 45.00 |
| BATES THOMAS | 007-181-72-000 | BARANOF WOODS BLK 2 LT 7B | 2022 | \$ 4,062.50 | \$ 186.23 | \$ 406.36 | \$ 45.00 |
| BATKE MARK | 006-403-24-003 | THE FOOTHILLS #2 BLK 4 LT 9 FOOTHILLS VIEW PHASE 1 - UNIT 1 | 2022 | \$ 2,049.42 | \$ 92.93 | \$ 204.94 | \$ 45.00 |
| BATKE MICHELLE L | 006-031-58-008 | T13N R3W SEC 13 5M LT 19C VICTORIA HILLS PHASE 2 - UNIT C-2 | 2022 | \$ 806.36 | \$ 33.61 | \$ 73.00 | \$ 45.00 |
| BCIF TRS LLC | 002-107-38-000 | ORIGINAL TOWNSITE OF ANCHORAGE BLK 17 LT 18 | 2020 2021 2022 | \$ 32,047.46 \$ 32,050.38 \$ 29,259.52 | \$ 4,942.38 \$ 2,956.51 \$ 1,340.96 | \$ 2,204.74 \$ 3,205.94 \$ 2,925.96 | \$ 140.00 \$ 140.00 \$ 45.00 |
| BDDM LLC | 010-105-16-000 | SAND WILLHOLTH BLK 3 LT 1 | 2020 2021 2022 | \$ 320.45 \$ 4,288.76 \$ 4,098.86 | \$ 37.40 \$ 395.52 \$ 187.85 | \$ \$ 428.88 \$ 409.88 | \$ 94.91 \$ 140.00 \$ 45.00 |
| BEACH DAVID R | 011-155-51-000 | LAKERIDGE BLK 3 LT 12 | 2022 | \$ 3,258.55 | \$ 131.28 | \$ 257.57 | \$ 45.00 |
| BEAR MOUNTAIN CONDOMINIUM OWNERS ASSOCIATION | 051-193-33-007 | TUNDRA JEWEL RANCH LT 12A BEAR MOUNTAIN PHASE 1 - UNIT 106 | 2022 | \$ 1,214.04 | \$ 55.64 | \$ 121.40 | \$ 45.00 |
| BEAUDOIN BLAKE | 008-042-65-037 | EDEN PARK #3 TR 8 CAMPBELL CREEK PARK - UNIT 31A | 2021 2022 | \$ 84.87 \$ 1,646.96 | \$ 1.56 \$ 75.45 | \$ \$ 164.70 | \$ \$ 45.00 |
| BECK DAKOTA | 051-193-33-017 | TUNDRA JEWEL RANCH LT 12A BEAR MOUNTAIN PHASE 1 - UNIT 208 | 2022 | \$ 1,330.32 | \$ 60.98 | \$ 133.00 | \$ 45.00 |
| BEECHCRAFT APARTMENTS LLC | 010-185-17-000 | AERO ACRES BLK 2 LT 7 | 2022 | \$ 1,603.11 | \$ 50.42 | \$ 103.23 | \$ 45.00 |
| BELARDE THOMAS J & WENDY H | 012-174-12-000 | PAPAGO PARK #1 BLK 1 LT 10 | 2020 2021 | \$ 1,479.16 \$ 1,668.66 | \$ 221.21 \$ 153.88 | \$ 147.92 \$ 166.86 | \$ 140.00 \$ 140.00 |



Page 10 of 67

301 - 2023 - 025235 - 0

4

Publishes April 12, 19, 26 May 3

2023 Foreclosures

Anchorage Daily News

| Owner | Parcel ID | Legal Description | Year | Principal | Interest | Penalty | Cost |
|---------------------------------------------|----------------|---------------------------------------------------------------------|------|-------------|-----------|-----------|-----------|
| | | NEWLAND | 2022 | \$ 1,079.76 | \$ 95.31 | \$ 207.98 | \$ 45.00 |
| BENQUIST-BREANA LARAE | 012-311-31-000 | BLK C LT 5 | 2021 | \$ 1,821.40 | \$ 25.04 | | |
| | | | 2022 | \$ 3,600.10 | \$ 119.16 | \$ 260.02 | \$ 45.00 |
| BENNETT FRANCES J M | 010-146-71-000 | COLUMBIA PARK #2 BLK 1 LT 16A | 2022 | \$ 143.17 | \$ 5.91 | \$ 14.32 | \$ 45.00 |
| BERKEY SHARON D | 014-261-37-002 | JOHN WELLS 1952 COMMUNITY TR LT 2A ABBOTT PARK UNIT B 08 | 2022 | \$ 41.76 | \$ 1.91 | \$ 4.18 | \$ 45.00 |
| BERN DAVID | 012-063-04-000 | CAMPBELL GLEN #3 BLK 2 LT 18 | 2022 | \$ 468.89 | \$ 19.34 | \$ 46.89 | \$ 45.00 |
| BERNARD BRYAN L & ERICKSON DONNA DARLENE | 006-361-87-000 | CHESTER HEIGHTS #1 TR 2A LT 3 | 2022 | \$ 130.59 | \$ 5.39 | \$ 13.06 | \$ 45.00 |
| BIG COUNTRY ENTERPRISES LLC | 017-074-71-000 | LEWIS & CLARK LT 7 | 2022 | \$ 21.47 | \$ 0.79 | | \$ 45.00 |
| BIG COUNTRY ENTERPRISES LLC | 017-074-72-000 | LEWIS & CLARK LT 8 | 2022 | \$ 21.09 | \$ 0.77 | | \$ 45.00 |
| BIG COUNTRY ENTERPRISES LLC | 017-074-83-000 | LEWIS & CLARK TR A | 2022 | \$ 26.07 | \$ 0.96 | | \$ 45.00 |
| BIG COUNTRY ENTERPRISES LLC | 017-074-84-000 | LEWIS & CLARK TR B | 2022 | \$ 22.33 | \$ 0.82 | | \$ 45.00 |
| BIGELOW LOY | 006-083-19-000 | TOWNE EAST #1 BLK 8 LT 3 | 2022 | \$ 4,044.98 | \$ 185.38 | \$ 404.50 | \$ 45.00 |
| BILHOVDE WILLIAM 50% & CHAPA GISELA 50% | 010-313-22-021 | T13N R4W SEC 35 5M PARCEL 5 MALIBU MEADOWS TOWNHOMES UNIT 11A | 2022 | \$ 1,515.60 | \$ 62.51 | \$ 151.56 | \$ 45.00 |
| BIRGE THOMAS F | 003-196-03-000 | LAMPERT #4 BLK 4 LT 3 | 2021 | \$ 1,265.45 | \$ 46.40 | \$ - | \$ - |
| | | | 2022 | \$ 3,322.54 | \$ 152.27 | \$ 332.26 | \$ 45.00 |
| BLACK CATHERINE & JACOBS GEERT | 009-167-54-033 | HEATHER MEADOWS BLK 9 UNSUB PTN HEATHERWOOD UNIT 11 | 2022 | \$ 4,102.22 | \$ 188.00 | \$ 410.22 | \$ 45.00 |
| BLACK CATHERINE M | 050-261-32-002 | T14N R2W SEC 11 5M LT 68A RIVERS EDGE UNIT 32 | 2022 | \$ 2,624.94 | \$ 166.13 | \$ 262.50 | \$ 45.00 |
| BLAYLOCK TROY L & ELISA | 010-342-33-000 | SPERSTAD BLK B LT 22 | 2021 | \$ 326.30 | \$ 11.96 | \$ - | \$ - |
| | | | 2022 | \$ 980.10 | \$ 44.91 | \$ 98.02 | \$ 45.00 |
| BOGGS DOUGLAS D | 019-142-21-000 | TIMBERLANE PARK #1 BLK 2 LT 7 W2 | 2022 | \$ 1,726.12 | \$ 79.11 | \$ 172.62 | \$ 45.00 |
| BONIFACE ELEODIA M | 006-284-16-000 | BONIBROOK #2 BLK 4 LT 10A | 2022 | \$ 4,782.01 | \$ 187.95 | \$ 275.42 | \$ 45.00 |
| BORG SCOTTA | 014-921-97-000 | CHUGACH ESTATES BLK 1 LT 49A | 2022 | \$ 2,569.10 | \$ 117.74 | \$ 256.92 | \$ 45.00 |
| BOSSERMAN WALLACE | 050-321-34-000 | TIMBER RIDGE BLK 1 LT 2 | 2022 | \$ 481.28 | \$ 6.62 | | \$ 45.00 |
| BOURDUKOVSKY EUGENE N SR | 004-146-13-000 | CITY VIEW #1 BLK 1 LT 51 | 2020 | \$ 585.52 | \$ 87.56 | \$ 58.56 | \$ 104.62 |
| | | | 2021 | \$ 599.72 | \$ 56.20 | \$ 59.98 | \$ 140.00 |
| | | | 2022 | \$ 924.62 | \$ 42.37 | \$ 92.46 | \$ 45.00 |
| BOVEY BRIAN A | 006-321-22-001 | PALMER LT 1 BAVARIAN VILLAGE - UNIT A1 | 2020 | \$ 1,706.58 | \$ 255.23 | \$ 170.66 | \$ 140.00 |
| | | | 2021 | \$ 1,679.46 | \$ 154.88 | \$ 167.94 | \$ 140.00 |
| | | | 2022 | \$ 1,680.64 | \$ 77.02 | \$ 168.06 | \$ 45.00 |
| BOWERSON RODNEY & MONICA | 018-022-25-000 | BEACON PARK BLK 1 LT 16 | 2021 | \$ 1,767.40 | \$ 119.73 | \$ - | \$ - |
| | | | 2022 | \$ 1,653.00 | \$ 75.76 | \$ 165.30 | \$ 45.00 |
| BOYD KENNETH H | 007-102-18-000 | SCENIC PARK ESTATES BLK 1 LT 12 | 2022 | \$ 91.84 | \$ 2.53 | | \$ 45.00 |



Page 11 of 67

301-2023-025235-0

5

Publishes April 12, 19, 26 May 3

2023 Foreclosures

Anchorage Daily News

| Owner | Parcel ID | Legal Description | Year | Principal | Interest | Penalty | Cost |
|---------------------------------------------------------|----------------|-----------------------------------------------------------|------|--------------|-------------|-------------|-----------|
| BRANDON ARTHUR J H | 011-012-63-000 | ALDERWOOD BLK 2 LT 5A | 2017 | \$ 965.00 | \$ 53.07 | | \$ - |
| | | | 2020 | \$ 3,996.37 | \$ 507.66 | \$ 399.63 | \$ 140.00 |
| | | | 2021 | \$ 4,256.32 | \$ 392.52 | \$ 425.64 | \$ 140.00 |
| | | | 2022 | \$ 4,178.00 | \$ 193.42 | \$ 417.80 | \$ 45.00 |
| BRASWELL VIVIAN M | 000-111-66-008 | UNIVERSITY PARK #6 TR A UNIVERSITY PLACE UNIT A 302 | 2022 | \$ 2,411.50 | \$ 110.52 | \$ 241.16 | \$ 45.00 |
| | | | | | | | |
| BRAYTON INVESTMENT LLC | 014-045-54-000 | MURRAY BLK J LT 1D | 2022 | \$ 20,571.74 | \$ 942.80 | \$ 2,057.18 | \$ 45.00 |
| BRAYTON INVESTMENTS LLC | 006-052-04-000 | RANGEVIEW BLK 1 LT 13 | 2022 | \$ 1,975.34 | \$ 90.54 | \$ 197.54 | \$ 45.00 |
| BRAYTON INVESTMENTS LLC | 014-045-32-000 | MURRAY BLK J LT 6A | 2022 | \$ 2,928.48 | \$ 134.22 | \$ 292.84 | \$ 45.00 |
| BREWSKI GROUP LLC THE | 010-333-01-000 | T13N R4W SEC 36 5M SE4SE4SE4NE4 PTN | 2022 | \$ 24,348.96 | \$ 1,115.91 | \$ 2,434.90 | \$ 45.00 |
| BRISKE CRAIG T & COAST-LINE ENTERPRISES INC 50% EACH | 014-252-43-000 | RASMUS LT 1 | 2020 | \$ 2,942.91 | \$ 440.13 | \$ 294.30 | \$ 140.00 |
| | | | 2021 | \$ 3,101.24 | \$ 286.00 | \$ 310.12 | \$ 140.00 |
| | | | 2022 | \$ 2,898.16 | \$ 132.82 | \$ 289.82 | \$ 45.00 |
| BRISKE CRAIG T & COAST-LINE ENTERPRISES INC 50% EACH | 014-252-44-000 | RASMUS LT 2 | 2020 | \$ 2,380.32 | \$ 356.00 | \$ 238.04 | \$ 140.00 |
| | | | 2021 | \$ 2,508.38 | \$ 231.33 | \$ 250.84 | \$ 140.00 |
| | | | 2022 | \$ 2,344.14 | \$ 107.43 | \$ 234.42 | \$ 45.00 |
| BRODE DAVID V | 007-161-16-012 | CASTLE HEIGHTS #3 BLK 13 LT 3 TUDOR VIEW - UNIT 12 | 2021 | \$ 1,974.84 | \$ 182.05 | \$ 197.48 | \$ 140.00 |
| | | | 2022 | \$ 1,966.92 | \$ 90.14 | \$ 196.70 | \$ 45.00 |
| BROOKS RYAN EUGENE | 021-021-25-000 | SPENDLOVE VIEW HEIGHTS BLK 2 LT 8 | 2021 | \$ 2,582.88 | \$ 71.02 | \$ - | \$ - |
| | | | 2022 | \$ 7,389.24 | \$ 338.65 | \$ 738.92 | \$ 45.00 |
| BROSH FRANK J HUNTER | 014-061-30-000 | LITTLE BEAR BLK 1 LT 13 | 2022 | \$ 518.93 | \$ 11.89 | \$ - | \$ 45.00 |
| BROWN BYRON & ANSELM LINDA MICHELLE 50% EACH | 014-191-41-000 | VANS BLK 2 LT 9A | 2022 | \$ 1,918.08 | \$ 87.91 | \$ 191.80 | \$ 45.00 |
| BROWN CHARLES E & CAROLYN J | 010-013-11-000 | MACKNELS TR S W 66 | 2022 | \$ 25.18 | \$ 0.60 | | \$ 45.00 |
| BROWN MELVIN C & KATHERINE G | 010-124-50-000 | EDGEWATER BLK 4 LT 3 | 2022 | \$ 1,097.24 | \$ 25.14 | | \$ 45.00 |
| BROWN THOMAS WAYNE & JANICE HAMPTON | 013-131-14-008 | BRIARCLIFF BLK 2 LT 9 BRIARCLIFF PHASE 2 UNIT F 08 | 2022 | \$ 1,271.06 | \$ 29.13 | | \$ 45.00 |
| BROWNFIELD BRETNEY A | 050-791-11-000 | RIVER VIEW ESTATES BLK 7 LT 11 | 2020 | \$ 4,548.48 | \$ 680.24 | \$ 308.28 | \$ - |
| | | | 2021 | \$ 4,716.15 | \$ 434.92 | \$ 471.62 | \$ 140.00 |
| | | | 2022 | \$ 4,772.94 | \$ 218.74 | \$ 477.30 | \$ 45.00 |
| BROWNFIELD DAVID & ROSE ANN | 050-315-67-000 | ROSEBERRY HIGHLANDS LT 9 | 2022 | \$ 2,521.68 | \$ 115.57 | \$ 252.16 | \$ 45.00 |
| BROWNFIELD DAVID & ROSE ANN | 050-315-71-000 | ROSEBERRY RIDGE ESTATES #1 LT 3 | 2022 | \$ 3,807.04 | \$ 128.65 | \$ 380.70 | \$ 45.00 |
| BROWNFIELD DAVID W & ROSE ANN F | 014-242-07-000 | WINCHESTER VALE LT 7 | 2021 | \$ 38.24 | \$ 1.92 | | \$ 95.00 |
| | | | 2022 | \$ 4,525.02 | \$ 207.84 | \$ 453.50 | \$ 45.00 |
| BROWNING KEVIN | 014-121-22-000 | PARKWAY ESTATES BLK 4 LT 5 | 2021 | \$ 3,627.42 | \$ 334.52 | \$ 362.74 | \$ 140.00 |
| | | | 2022 | \$ 3,457.26 | \$ 158.45 | \$ 345.72 | \$ 45.00 |
| BROWNING KEVIN | 014-121-23-000 | PARKWAY ESTATES BLK 4 LT 4 | 2021 | \$ 2,286.73 | \$ 210.88 | \$ 228.68 | \$ 140.00 |
| | | | 2022 | \$ 2,179.10 | \$ 99.87 | \$ 217.92 | \$ 45.00 |
| BROWNING KEVIN | 014-121-24-000 | PARKWAY ESTATES BLK 4 LT 3 | 2021 | \$ 1,344.29 | \$ 123.97 | \$ 134.43 | \$ 112.59 |
| | | | 2022 | \$ 1,281.52 | \$ 58.73 | \$ 128.16 | \$ 45.00 |
| BROWNING KEVIN | 014-121-25-000 | PARKWAY ESTATES BLK 4 LT 2 | 2021 | \$ 1,383.93 | \$ 127.63 | \$ 138.40 | \$ 140.00 |
| | | | 2022 | \$ 1,320.26 | \$ 60.51 | \$ 132.02 | \$ 45.00 |
| BROWNING KEVIN | 014-121-26-000 | PARKWAY ESTATES BLK 4 LT 1 | 2021 | \$ 2,493.96 | \$ 230.00 | \$ 249.40 | \$ 140.00 |
| | | | 2022 | \$ 2,376.12 | \$ 108.89 | \$ 237.62 | \$ 45.00 |



Page 12 of 67
301 - 2023 - 025235 - 0

6

Publishes April 12, 19, 26 May 3

2023 Foreclosures

Anchorage Daily News

| Owner | Parcel ID | Legal Description | Year | Principal | Interest | Penalty | Cost |
|------------------------------------------------|----------------|----------------------------------------------------------------------------------|------|--------------|-------------|-------------|-----------|
| BROWNING KEVIN | 014-121-43-000 | PARKWAY ESTATES BLK 4 LT 7A | 2021 | \$ 23,302.20 | \$ 106.79 | \$ - | \$ - |
| | | | 2022 | \$ 25,793.82 | \$ 1,182.13 | \$ 2,579.38 | \$ 45.00 |
| BROWNISON TODD & ELISHA | 017-074-75-000 | LEWIS & CLARK LT 11 | 2022 | \$ 522.14 | \$ 23.93 | \$ 52.22 | \$ 45.00 |
| BRUNKHORST JASON | 030-414-26-000 | PARADISE VALLEY BLK 10 LT 3 | 2022 | \$ 758.32 | \$ 34.75 | \$ 75.84 | \$ 45.00 |
| BRYANT CHRISTOPHER C J | 012-171-71-002 | PAPAGO PARK BLK 2 LT 3A CRYSTAL MANOR - UNIT 6 | 2022 | \$ 852.37 | \$ 35.16 | \$ 85.24 | \$ 45.00 |
| BRYANT LINDA R | 006-291-31-006 | WONDER PARK LT C-2A CONTEMPO 1 PHASE 1 - UNIT I-7A | 2022 | \$ 1,007.04 | \$ 46.15 | \$ 100.70 | \$ 45.00 |
| BUCKLEY LORETTA D | 003-265-04-024 | EASTRIDGE #4 TR A EASTRIDGE #4 PHASE 1 - UNIT 3-202 | 2022 | \$ 3199.30 | \$ 100.80 | \$ 319.94 | \$ 45.00 |
| BUDD DOMNELIA R | 011-012-26-000 | ALDERWOOD BLK 1 LT 23 | 2022 | \$ 2,014.06 | \$ 92.31 | \$ 201.40 | \$ 45.00 |
| BURGAMY LORAM | 011-133-47-000 | SAND LAKE #3 BLK 2 LT 2 | 2021 | \$ 616.58 | \$ 30.15 | \$ - | \$ 95.00 |
| | | | 2022 | \$ 1,167.02 | \$ 53.49 | \$ 116.70 | \$ 45.00 |
| BURGESS COLLEEN RAIE | 017-101-15-000 | LIAMNA ACRES TR 12 | 2022 | \$ 2,430.04 | \$ 111.37 | \$ 243.00 | \$ 45.00 |
| BURNHAM ERIN T | 006-403-39-000 | CAROLYN ACRES LT 12 | 2022 | \$ 52.63 | \$ 1.21 | \$ - | \$ 45.00 |
| BURNHAM ERIN T | 008-021-42-000 | ATHENIAN VILLAGE BLK 5 LT 2 | 2022 | \$ 82.09 | \$ 1.88 | \$ - | \$ 45.00 |
| BURNHAM TIMOTHY & ERIN | 002-154-02-000 | PLATEAU HEIGHTS (SOUTH ADDITION TO THE TOWNSITE OF ANCHORAGE) BLK 418 LT 2 | 2022 | \$ 54.74 | \$ 1.25 | \$ - | \$ 45.00 |
| BURNHAM TIMOTHY & ERIN | 012-352-59-000 | FOREST VILLAGE BLK 1 LT 5 | 2022 | \$ 38.92 | \$ 0.89 | \$ - | \$ 45.00 |
| BUSBY MANDIE A | 050-531-17-000 | EKLUND #1 BLK 4 LT 5 | 2022 | \$ 427.23 | \$ 17.62 | \$ 42.72 | \$ 45.00 |
| BUSH JESSICA MARIE & MILLER CLAIRE JEANETTE | 007-163-25-000 | CASTLE HEIGHTS #6 BLK 11 LT 12 | 2022 | \$ 128.76 | \$ 2.95 | \$ - | \$ 45.00 |
| BUSK RICHARD L | 020-093-28-000 | T11N R3W SEC 3 SM BLM LOT 1 AKA PARCEL 16 | 2021 | \$ 952.96 | \$ 87.88 | \$ 95.30 | \$ 140.00 |
| | | | 2022 | \$ 880.88 | \$ 40.38 | \$ 88.08 | \$ 45.00 |
| BUTCHER JOSEPH A | 010-097-25-000 | WOODLAND PARK #2 BLK 2 LT 11 | 2022 | \$ 2,697.10 | \$ 123.60 | \$ 264.81 | \$ 45.00 |
| CAIN DALE S | 011-082-24-000 | SCOTTISH HILLS BLK 1 LT 14 | 2022 | \$ 517.84 | \$ 21.36 | \$ 51.78 | \$ 45.00 |
| CALDERON MANUEL C & MARITA B | 014-022-18-000 | CHUGACH ESTATES BLK 2 LT 9B | 2022 | \$ 1,740.70 | \$ 71.04 | \$ 170.76 | \$ 45.00 |
| CAMERON RICHARD E | 050-661-08-000 | MOUNTAIN VALLEY ESTATES #1 BLK 5 LT 15 | 2022 | \$ 1,104.90 | \$ 50.64 | \$ 110.50 | \$ 45.00 |
| CAMPBELL CREEK COMMONS LLC | 009-291-11-000 | SOUTHTOWN INDUSTRIAL PARK LT 8 | 2020 | \$ 8,165.25 | \$ 1,221.15 | \$ 816.52 | \$ 140.00 |
| | | | 2021 | \$ 8,772.13 | \$ 808.97 | \$ 877.22 | \$ 140.00 |
| | | | 2022 | \$ 8,357.70 | \$ 383.04 | \$ 835.78 | \$ 45.00 |
| CANFIELD JASON ALAN | 018-113-11-000 | STATE MANOR LT 28 | 2022 | \$ 1,260.83 | \$ 46.23 | \$ - | \$ 45.00 |
| CANNONIER JARED & CATHERINE | 007-182-20-000 | BAXTER HEIGHTS BLK 4 LT 9 | 2022 | \$ 297.78 | \$ 12.28 | \$ 29.78 | \$ 45.00 |
| GAO THI THU HA & TRAN DAI PHONG | 010-127-49-000 | LINCOLN PARK BLK 2 LT 3 | 2022 | \$ 186.60 | \$ 7.70 | \$ 18.66 | \$ 45.00 |
| GAO THI THU HA & TRAN DAI PHONG | 010-127-49-000 | LINCOLN PARK BLK 2 LT 2 | 2022 | \$ 114.35 | \$ 4.72 | \$ 11.44 | \$ 45.00 |



Page 13 of 67
301-2023-025235-0

7

Publishes April 12, 19, 26 May 3

2023 Foreclosures

Anchorage Daily News

| Owner | Parcel ID | Legal Description | Year | Principal | Interest | Penalty | Cost |
|-------------------------------------------------------|----------------|------------------------------------------------------------------------------------------------------|------|-------------|-----------|-----------|-----------|
| GARVALHO DAVID & JACQUELYNE | 009-198-19-000 | HOMESTEAD ACRES BLK 1 LT 2 | 2022 | \$ 1,572.37 | \$ 62.48 | \$ 140.03 | \$ 45.00 |
| CARL FAMILY TRUST CARL C L & K E/TRUSTEES | 016-236-56-000 | RIDGEMONT BLK 5 LT 38 | 2022 | \$ 899.26 | \$ 41.22 | \$ 89.92 | \$ 45.00 |
| GARMON LINDSAY (TOD) & GARMON IMANI 50% EACH | 005-122-28-000 | COLLEGE GATE #6 BLK 12 LT 10 | 2022 | \$ 369.65 | \$ 11.86 | | \$ 45.00 |
| CARRASQUILLO JULIO | 051-291-16-000 | HENKINS BLK 5 LT 5 | 2019 | \$ 1,117.29 | \$ 250.62 | \$ 111.73 | \$ 44.98 |
| | | | 2020 | \$ 1,161.25 | \$ 173.67 | \$ 116.12 | \$ 140.00 |
| | | | 2021 | \$ 1,217.34 | \$ 112.26 | \$ 121.74 | \$ 140.00 |
| | | | 2022 | \$ 1,144.58 | \$ 52.46 | \$ 114.46 | \$ 45.00 |
| CARROLL WILLIAM NORBERT REV TRUST | 002-137-59-024 | THIRD ADDITION TO THE TOWNSITE OF ANCHORAGE BLK 16A LT 7B CORDOVA SQUARE PHASE 4 - UNIT C-348 | 2022 | \$ 900.00 | \$ 37.12 | \$ 90.00 | \$ 45.00 |
| CARROLL WILLIAM NORBERT REV TRUST | 002-137-59-032 | THIRD ADDITION TO THE TOWNSITE OF ANCHORAGE BLK 16A LT 7B CORDOVA SQUARE PHASE 4 - UNIT C-448 | 2022 | \$ 1,892.82 | \$ 86.75 | \$ 189.28 | \$ 45.00 |
| CATES J C % GALEN HOSPITAL ALASKA INC | 004-091-42-004 | ALASKA HOSPITAL LT 2 ALASKA MEDICAL BUILDING - UNIT 21 | 2022 | \$ 221.51 | \$ 5.08 | \$ - | \$ 45.00 |
| CARTONIO SONHUI | 006-291-21-022 | WONDER PARK LT C-2A CONTEMPO 1 PHASE 1 - UNIT H-6C | 2022 | \$ 1,508.86 | \$ 69.15 | \$ 150.88 | \$ 45.00 |
| CAVANAUGH CHRISTOPHER MATTHEW | 020-221-02-000 | POTTER CREEK TR 3 | 2022 | \$ 2,886.90 | \$ 178.14 | \$ 388.70 | \$ 45.00 |
| CECCARELLI DANA ROBERT | 003-244-18-000 | GENEVA WOODS BLK 2 LT 55 | 2022 | \$ 2,972.76 | \$ 68.12 | | \$ 45.00 |
| CEDENO DEBRA L | 010-192-01-000 | BROADMOOR ESTATES BLK 1 LT 16 | 2021 | \$ 1,859.57 | \$ 102.27 | \$ - | \$ - |
| | | | 2022 | \$ 4,445.76 | \$ 203.75 | \$ 444.58 | \$ 45.00 |
| CEDENO GUSTAVO & ELIA | 014-063-57-000 | PEBBLESBROOK BLK 1 LT 11 | 2022 | \$ 2,212.78 | \$ 101.42 | \$ 221.28 | \$ 45.00 |
| CELADO GRECIA ARECHE | 014-141-31-000 | FOREST VIEW HEIGHTS LT 4 | 2022 | \$ 1,444.88 | \$ 66.22 | \$ 144.48 | \$ 45.00 |
| CHAMPINE THEODORE R JR & JANINA D | 051-111-42-000 | OUR MOUNTAIN BLK 1 LT 3 | 2021 | \$ 6,306.76 | \$ 581.61 | \$ 630.68 | \$ 140.00 |
| | | | 2022 | \$ 6,286.14 | \$ 288.09 | \$ 628.62 | \$ 45.00 |
| CHANG SUE Y & DENNIS RICHARD B | 090-021-09-000 | US SURVEY 3201 LT 32 TION R1W SEC 9 34M | 2022 | \$ 5,224.10 | \$ 481.77 | \$ 522.42 | \$ 140.00 |
| | | | 2022 | \$ 5,235.10 | \$ 239.03 | \$ 523.52 | \$ 45.00 |
| CHANG TYSON | 005-062-41-000 | AUSTRALASKA BLK 3 LT 3A | 2022 | \$ 5,697.83 | \$ 235.02 | \$ 513.70 | \$ 45.00 |
| CHASSE DANIEL R & KAREN A | 012-285-28-000 | CAMBRIAN PARK #1 BLK 1 LT 7 | 2021 | \$ 1,820.03 | \$ 167.83 | \$ 182.00 | \$ 140.00 |
| | | | 2022 | \$ 2,238.04 | \$ 102.57 | \$ 223.80 | \$ 45.00 |
| CHEN GUO BU & HUANG XIN Z | 014-026-02-000 | SPRUCE MEADOWS PH 2 BLK 1 LT 6 | 2022 | \$ 2,382.70 | \$ 99.32 | \$ 238.27 | \$ 45.00 |
| CHEN ZHUN & LIU YAN 50% EACH | 010-107-47-000 | H J PIKE LT 8 | 2022 | \$ 903.47 | \$ 37.27 | \$ 90.35 | \$ 45.00 |
| CHENAULT RONALD % HAROLD SNOW JR LANE POWELL PC | 002-137-58-005 | THIRD ADDITION TO THE TOWNSITE OF ANCHORAGE BLK 16A LT 12B CORDOVA SQUARE PHASE 3 - UNIT D-135 | 2022 | \$ 1,956.82 | \$ 89.68 | \$ 195.68 | \$ 45.00 |
| CHERNIKOFF FRED M III | 012-182-09-057 | FOX RIDGE LT 6 FOXWOOD 83 PHASE 3 - UNIT 22-A | 2022 | \$ 2,286.88 | \$ 104.80 | \$ 228.68 | \$ 45.00 |
| CHESNUT JAMIE E | 008-081-13-042 | LAUREN CREEK LT 73A LAUREN CREEK TOWNHOMES - UNIT 42 | 2022 | \$ 3,736.80 | \$ 171.26 | \$ 373.68 | \$ 45.00 |
| CHIZ NEIGE TRUST | 010-225-11-000 | WINDEMERE #2 BLK 8 LT 22 | 2022 | \$ 1,678.94 | \$ 76.95 | \$ 167.90 | \$ 45.00 |



Page 14 of 67

301-2023-025235-0

3

Publishes April 12, 19, 26 May 3

2023 Foreclosures

Anchorage Daily News

| Owner | Parcel ID | Legal Description | Year | Principal | Interest | Penalty | Cost |
|-----------------------------------------------------------------------------------|----------------|-------------------------------------------------------------------------------------------------------|------|--------------|-----------|-------------|-----------|
| CHILDS CAROL S | 003-202-40-000 | ZARVIS #1 LT 4 | 2022 | \$ 2,382.72 | \$ 82.57 | \$ 131.18 | \$ 45.00 |
| CHILLIGAN L J & CHILLIGAN R J & CHILLIGAN & CHILLIGAN R A & STEPHAN V 20% EACH | 051-081-32-000 | T15N R1W SEC 5 SM LT 82 | 2021 | \$ 481.78 | \$ 8.83 | \$ - | \$ - |
| | | | 2022 | \$ 3,164.96 | \$ 145.06 | \$ 316.50 | \$ 45.00 |
| CHILTON TESSIE M | 006-126-38-000 | COUNTRY ESTATES BLK 1 LT 1A | 2022 | \$ 708.62 | \$ 32.47 | \$ 70.86 | \$ 45.00 |
| CHIPPERFIELD WAREHOUSE LLC | 004-073-02-000 | ALASKA INDUSTRIAL BLK 6 LT 30A | 2022 | \$ 12,609.34 | \$ 514.20 | \$ 1,132.15 | \$ 45.00 |
| CHOI CAROLA | 009-273-35-086 | FIVE BLK 3 LT 1 WOODED ACRES UNIT 86 | 2022 | \$ 4,114.02 | \$ 188.55 | \$ 411.40 | \$ 45.00 |
| CHOI KAR YONG | 012-364-32-000 | BAKER #1 LT 36B | 2022 | \$ 608.92 | \$ 27.91 | \$ 60.90 | \$ 45.00 |
| CHRISTENSEN ANNIE M & KOSBRUK GERDA 50% EACH | 011-022-12-000 | KAREEN LT 9 | 2022 | \$ 4,846.67 | \$ 191.23 | \$ 295.37 | \$ 45.00 |
| CHRISTIAN WAYNE J | 017-391-45-000 | MOUNTAIN PARK ESTATES BLK 9 LT 11 | 2022 | \$ 26.85 | \$ 0.74 | \$ - | \$ 45.00 |
| CHUGIAK INVESTMENTS LLC | 051-161-26-000 | AMYS TRA | 2022 | \$ 409.73 | \$ 16.90 | \$ 40.97 | \$ 45.00 |
| CHUNG IN K | 012-503-26-000 | LAUREL ACRES BLK 2 LT 4A | 2019 | \$ 142.32 | \$ 31.93 | \$ 14.24 | \$ 45.00 |
| | | | 2020 | \$ 148.77 | \$ 22.25 | \$ 14.88 | \$ 140.00 |
| | | | 2021 | \$ 156.77 | \$ 14.46 | \$ 15.68 | \$ 140.00 |
| | | | 2022 | \$ 146.50 | \$ 6.71 | \$ 14.66 | \$ 45.00 |
| CLARK ANGELA A & ROBERT J | 002-114-30-006 | ANNLYS (OF THIRD ADDITION TO THE TOWNSITE OF ANCHORAGE) BLK 19A LT 12 GREENTREE #2 UNIT 2 12 | 2022 | \$ 2,566.42 | \$ 117.62 | \$ 256.64 | \$ 45.00 |
| CLARK JOSEPH L JR | 050-112-02-038 | EAGLE GLENN SOUTH TR B5 BAINBRIDGE ESTATE - UNIT 38 | 2020 | \$ 2,086.94 | \$ 114.77 | \$ - | \$ - |
| | | | 2021 | \$ 4,105.93 | \$ 378.65 | \$ 410.60 | \$ 140.00 |
| | | | 2022 | \$ 4,085.72 | \$ 187.25 | \$ 408.58 | \$ 45.00 |
| CLAY HEIDI M | 008-081-37-072 | SIMONIAN TR C 1B SUNCHASE UNIT 72 | 2022 | \$ 2,237.32 | \$ 148.36 | \$ 323.74 | \$ 45.00 |
| CLEMENTE PROCESO C JR | 014-235-17-000 | ELLIOTT PARK LT 17 | 2022 | \$ 3,892.92 | \$ 150.17 | \$ 343.87 | \$ 75.00 |
| CLEVENGER JARED ALAN | 010-105-14-000 | SAND WILLHOLTH BLK 2 LT 12 | 2021 | \$ 968.45 | \$ 48.82 | \$ - | \$ - |
| | | | 2022 | \$ 3,492.62 | \$ 160.07 | \$ 349.26 | \$ 45.00 |
| CLUFF QUINTON | 010-031-61-022 | MCRAE LT 3 TOWN WEST UNIT 050 | 2022 | \$ 2,138.68 | \$ 98.02 | \$ 213.86 | \$ 45.00 |
| COAST-LINE ENTERPRISES INC | 014-262-37-000 | JOHN WELLS 1952 ADDITION BLK 5 LT 21A | 2022 | \$ 5,114.30 | \$ 234.38 | \$ 511.44 | \$ 45.00 |
| COAST-LINE ENTERPRISES INC | 014-262-38-000 | JOHN WELLS 1952 ADDITION BLK 5 LT 23A | 2022 | \$ 11,853.68 | \$ 543.25 | \$ 1,185.36 | \$ 45.00 |
| COAST-LINE ENTERPRISES INC | 014-262-41-000 | JOHN WELLS 1952 ADDITION BLK 2 LT 8A | 2022 | \$ 11,594.36 | \$ 531.37 | \$ 1,159.44 | \$ 45.00 |
| COHEN JANISE | 011-094-40-000 | TALL SPRUCE ESTATES #1 BLK 4 LT 6 | 2020 | \$ 263.35 | \$ 6.03 | \$ - | \$ - |
| | | | 2021 | \$ 4,896.03 | \$ 451.52 | \$ 489.60 | \$ 140.00 |
| | | | 2022 | \$ 5,046.94 | \$ 231.31 | \$ 504.70 | \$ 45.00 |
| COLEMAN DEBORA M | 010-114-09-000 | ESTELLE LT 6 | 2022 | \$ 2,268.35 | \$ 93.56 | \$ 226.84 | \$ 45.00 |
| COLRAD DAVID S & LAURA H | 050-105-19-000 | TOWN PARK BLK 1 LT 21A | 2022 | \$ 4,482.94 | \$ 205.45 | \$ 448.30 | \$ 45.00 |
| COLT HOLDINGS COMPANY LLC | 016-041-14-000 | WILSON LT 1 | 2022 | \$ 93.99 | \$ 2.15 | \$ - | \$ 45.00 |



Page 15 of 67

301-2023-025235-0

9

Publishes April 12, 19, 26 May 3

2023 Foreclosures

Anchorage Daily News

| Owner | Parcel ID | Legal Description | Year | Principal | Interest | Penalty | Cost |
|-------------------------------------------------------------------------------------------|----------------|--------------------------------------------------------------------------|------------------------------|----------------------------------------------------------|--------------------------------------------------|--------------------------------------------------|------------------------------------------------|
| NICK COLTMAN % TIGER INVESTMENTS LLC | 002-095-14-000 | ORIGINAL TOWNSITE OF ANCHORAGE BLK 115 LT 11 | 2022 | \$ 8,307.18 | \$ 380.71 | \$ 830.72 | \$ 45.00 |
| COMPERE SALLY J | 042-081-18-000 | T13N R2W SEC 31 5M NE4NE4 PTN | 2022 | \$ 2,747.71 | \$ 125.28 | \$ 274.77 | \$ 45.00 |
| CONLIN JOHN O | 002-154-29-000 | SOUTH ADDITION TO THE TOWNSITE OF ANCHORAGE BLK 41D LT4B LESS 562.5X4 | 2020 2021 2022 | \$ 9,686.54 \$ 18,448.87 \$ 19,145.40 | \$ 221.97 \$ 1,701.36 \$ 877.42 | \$ - \$ 1,844.88 \$ 1,914.54 | \$ - \$ 140.00 \$ 45.00 |
| GOOLEY MICHAEL | 051-061-33-000 | EKLUTNA HEIGHTS #1 BLK 4 LT 2 | 2019 2020 2021 2022 | \$ 1,167.41 \$ 1,510.74 \$ 1,592.15 \$ 1,503.96 | \$ 261.86 \$ 227.28 \$ 146.93 \$ 68.93 | \$ 116.74 \$ 151.08 \$ 150.33 \$ 150.40 | \$ 45.00 \$ 140.00 \$ 140.00 \$ 45.00 |
| GORDOVA DEVELOPMENT CO INC | 002-107-08-000 | ORIGINAL TOWNSITE OF ANCHORAGE BLK 17 LT 7A | 2022 | \$ 3,156.62 | \$ 130.20 | \$ 315.66 | \$ 45.00 |
| GORDOVA DEVELOPMENT COMPANY INC | 002-107-07-000 | ORIGINAL TOWNSITE OF ANCHORAGE BLK 17 LT 8A | 2021 2022 | \$ 10,285.87 \$ 9,976.02 | \$ 282.84 \$ 457.20 | \$ - \$ 997.60 | \$ - \$ 45.00 |
| GOSTANTY RYAN | 018-075-19-000 | FLYING CROWN #2 BLK 5 LT 1 | 2022 | \$ 4,147.26 | \$ 142.39 | \$ 310.11 | \$ 45.00 |
| COURTNEY PHILLIP D SR & LYNETTE REVOCABLE LIVING TRUST COURTNEY P D SR & L TRUSTEES | 051-511-32-000 | SWE TAWN ESTATE #2 BLK 2 LT 6 | 2022 | \$ 447.82 | \$ 18.47 | \$ 44.78 | \$ 45.00 |
| COX FAMILY REVOCABLE LIVING TRUST | 016-251-16-035 | INDEPENDENCE PARK BLK 11 LT 4 KANDLEWOOD PARK PHASE 2 - UNIT B-107 | 2021 2022 | \$ 1,760.55 \$ 1,744.62 | \$ 162.36 \$ 79.96 | \$ 176.06 \$ 174.46 | \$ 140.00 \$ 45.00 |
| CPB LLC | 003-083-34-000 | FOURTH ADDITION TO THE TOWNSITE OF ANCHORAGE BLK 31A LTS 2,3, & 4A | 2021 2022 | \$ 35,971.52 \$ 33,964.60 | \$ 3,317.30 \$ 1,556.60 | \$ 3,597.16 \$ 3,396.46 | \$ 140.00 \$ 45.00 |
| GRANDALL LOUIE B. KIMBERLY | 078-141-07-000 | SOUTH FORK NORTH BLK 3 LT 3 | 2022 | \$ 1,081.68 | \$ 49.58 | \$ 108.16 | \$ 45.00 |
| CREATIVE REAL ESTATE LLC | 002-132-57-000 | THIRD ADDITION TO THE TOWNSITE OF ANCHORAGE BLK 18B LT 12 | 2021 2022 | \$ 32.72 \$ 6,776.42 | \$ 2.22 \$ 310.56 | \$ - \$ 677.64 | \$ - \$ 75.00 |
| GREQUE PINALES JOHNNY | 002-115-41-000 | THIRD ADDITION TO THE TOWNSITE OF ANCHORAGE BLK 3D LT 5 | 2021 2022 | \$ 3,135.71 \$ 3,440.42 | \$ 213.09 \$ 157.67 | \$ - \$ 344.04 | \$ 140.00 \$ 45.00 |
| GROGHAN SHAWN K | 007-022-08-002 | TUDOR BLK 2 LT 2 SOUTH COLLEGE GATE EAST - UNIT 126 | 2022 | \$ 168.49 | \$ 6.95 | \$ 16.85 | \$ 45.00 |
| CROSS TERRELL SCOTT | 017-462-16-000 | DRAKE BLK 4 LT 4 | 2021 2022 | \$ 4,008.05 \$ 3,879.94 | \$ 36.74 \$ 177.81 | \$ - \$ 388.00 | \$ - \$ 45.00 |
| CROWE DONALD E & BARBARA ANN | 006-204-21-000 | FOOTHILLS EAST BLK 2 LT 5 | 2019 2020 2021 2022 | \$ 3,272.00 \$ 3,420.00 \$ 5,773.62 \$ 5,894.00 | \$ 209.94 \$ 219.43 \$ 398.29 \$ 270.12 | \$ - \$ - \$ 205.35 \$ 589.40 | \$ - \$ - \$ 95.00 \$ 45.00 |
| GUMMINGS SHANE W | 076-016-51-000 | ALYESKA RESORT LT 9 | 2022 | \$ 4,317.46 | \$ 197.87 | \$ 431.74 | \$ 45.00 |
| GZERSKI NORMAN B & ELIZABETH S | 050-123-11-000 | WALTER G RIPPEL ADDITION BLK 6 LT 11 | 2022 | \$ 77.61 | \$ 3.20 | \$ 7.76 | \$ 45.00 |
| DAC S1 LLC | 005-017-54-000 | NELS KLEVIN BLK 7 LT 4C-1 | 2022 | \$ 5,260.82 | \$ 241.11 | \$ 526.08 | \$ 45.00 |
| DAC S1 LLC | 005-017-55-000 | NELS KLEVIN BLK 7 LT 4C-2 | 2022 | \$ 5,489.84 | \$ 251.60 | \$ 548.98 | \$ 45.00 |
| DAHL KATHLEEN T | 020-042-75-000 | PTARMIGAN ROOST BLK 2 LT 7 | 2022 | \$ 11,116.82 | \$ 506.83 | \$ 1,111.68 | \$ 45.00 |
| DAHL WILBEN H | 003-145-22-000 | THIRD ADDITION TO THE TOWNSITE OF ANCHORAGE BLK 268 LT 10 | 2021 2022 | \$ 2,324.08 \$ 5,102.52 | \$ 21.30 \$ 233.84 | \$ - \$ 510.26 | \$ - \$ 45.00 |
| DALLAK VIRGINIA M | 012-301-51-000 | QUEENSGATE BLK 2 LT 5 | 2020 2021 2022 | \$ 138.18 \$ 173.01 \$ 414.92 | \$ 20.68 \$ 15.95 \$ 10.02 | \$ 13.82 \$ 17.30 \$ 41.50 | \$ 140.00 \$ 140.00 \$ 45.00 |



Page 16 of 67

301-2023-025235-0

10

Publishes April 12, 19, 26 May 3

2023 Foreclosures

Anchorage Daily News

| Owner | Parcel ID | Legal Description | Year | Principal | Interest | Penalty | Cost |
|--------------------------------------------------------------------------|----------------|----------------------------------------------------------------------------------|------|-------------|-----------|-----------|-----------|
| DANIEL DWAYNE | 006-053-30-000 | NEVILLA PARK LT 8 | 2022 | \$ 2,373.60 | \$ 97.90 | \$ 337.36 | \$ 45.00 |
| DARBY TERRY L & REBECCA A | 057-111-04-000 | BREWINGTON TR 8 | 2022 | \$ 2,397.45 | \$ 82.16 | \$ 171.10 | \$ 45.00 |
| DAVENPORT GRACE A | 016-261-83-004 | HILLCREST PARK #3 BLK 1 LT 4A HILLCREST SOUTH PHASE 2 - UNIT 8-04 | 2022 | \$ 329.46 | \$ 10.57 | | \$ 45.00 |
| DAVIDSON WIVIAN F | 051-312-34-000 | T15N R2W SEC 35 5M LT 129B | 2022 | \$ 521.99 | \$ 16.75 | | \$ 45.00 |
| DAWN WATER COMPANY | 051-114-40-000 | EARL RAY BLK 2 LT 1A | 2016 | \$ 128.34 | \$ 52.71 | \$ 12.84 | \$ 530.00 |
| | | | 2017 | \$ 144.40 | \$ 51.23 | \$ 14.44 | \$ - |
| | | | 2018 | \$ 76.33 | \$ 22.40 | \$ 7.64 | \$ 140.00 |
| | | | 2019 | \$ 79.59 | \$ 17.85 | \$ 7.96 | \$ - |
| | | | 2020 | \$ 84.26 | \$ 12.60 | \$ 8.42 | \$ 140.00 |
| | | | 2021 | \$ 81.90 | \$ 7.55 | \$ 8.20 | \$ 140.00 |
| | | | 2022 | \$ 78.52 | \$ 3.60 | \$ 7.86 | \$ 45.00 |
| DAWSON ROBERT J | 001-083-56-001 | VIEW RIDGE(SOUTH ADDITION OF ANCHORAGE) BLK 25E LT 3 INLET PLACE - UNIT 03 | 2021 | \$ 2,635.25 | \$ 236.62 | \$ 263.53 | \$ 140.00 |
| | | | 2022 | \$ 4,033.20 | \$ 184.84 | \$ 403.32 | \$ 45.00 |
| DE LA RONDE MARILYN JEAN LIVING TRUST / DE LA RONDE MARILYN J / TRTEE | 001-226-19-000 | SIMONSON HOMESTEAD LT 17C LT 4 | 2022 | \$ 1,497.32 | \$ 24.31 | | \$ 45.00 |
| DEATON STEVE REVOCABLE TRUST | 011-312-66-000 | WESTPARK ADDN 5 BLK 10 LT 26 | 2022 | \$ 66.43 | \$ 1.32 | | \$ 45.00 |
| DEGROSS AVIDAN | 009-273-50-000 | FYFE BLK F LT 26 | 2019 | \$ 1,539.47 | \$ 345.32 | \$ 153.94 | \$ 45.00 |
| | | | 2020 | \$ 2,098.17 | \$ 313.79 | \$ 209.82 | \$ 140.00 |
| | | | 2021 | \$ 2,236.28 | \$ 206.23 | \$ 223.62 | \$ 140.00 |
| | | | 2022 | \$ 2,199.30 | \$ 100.80 | \$ 219.94 | \$ 45.00 |
| DEGUCHI RYOICHI & YASUKO | 016-234-28-000 | INDEPENDENCE PARK BLK 7 LT 4B | 2022 | \$ 191.19 | \$ 7.89 | \$ 19.12 | \$ 45.00 |
| DELGADO JUAN & CELIA | 050-041-26-000 | DEBORA #2 BLK E LT 9 | 2022 | \$ 2,387.93 | \$ 109.33 | \$ 238.80 | \$ 45.00 |
| DEMCHUCK NANCY K | 008-042-88-008 | HOMESTAKE LT 2 PIPER HILL PHASE 1 - UNIT 16 | 2021 | \$ 579.17 | \$ 31.85 | \$ 57.92 | \$ - |
| | | | 2022 | \$ 2,906.58 | \$ 133.20 | \$ 290.66 | \$ 45.00 |
| DENALI LLC 90% & GRAHAM DOUGLAS A 10% | 014-134-64-000 | CHUGACH MEADOWS BLK 4 LT 3A | 2021 | \$ 8,768.53 | \$ 808.64 | \$ 876.86 | \$ 140.00 |
| | | | 2022 | \$ 8,207.82 | \$ 376.17 | \$ 820.78 | \$ 45.00 |
| DENNEY DONALD & DAVIDSON NICOLE 50% EACH | 011-121-56-000 | HIDDEN HILLS BLK 1 LT 31 | 2022 | \$ 44.06 | \$ 1.82 | \$ 4.41 | \$ 45.00 |
| DEPALMER GEORGE P & DANAY LOU | 005-111-24-000 | COLLEGE GATE BLK 3 LT 1A | 2022 | \$ 3,660.44 | \$ 151.36 | \$ 366.94 | \$ 45.00 |
| DEUTSCH JOHN & CANDICE | 006-022-08-000 | ELMRICH VILLAS #3 BLK 3 LT 4 | 2022 | \$ 4,499.66 | \$ 206.22 | \$ 449.96 | \$ 45.00 |
| DEVEAUX LEROY E & CAROL K | 001-223-11-000 | TURNAGAIN HOMES BLK G LT 29 | 2022 | \$ 3,524.62 | \$ 161.53 | \$ 352.46 | \$ 45.00 |
| DEVLIN DONALD RAYMOND | 015-142-39-000 | P & S LT 3 | 2022 | \$ 6,239.24 | \$ 285.94 | \$ 623.92 | \$ 45.00 |
| DEVON CORINNE Y | 011-101-31-000 | BRENTWOOD BLK 3 LT 6 | 2022 | \$ 6,193.21 | \$ 283.81 | \$ 619.32 | \$ 45.00 |
| DIAZ-SALVADOR | 014-104-28-000 | O'BRIEN BLK 3 LT 11 | 2021 | \$ 7,647.68 | \$ 705.27 | \$ 744.29 | \$ - |
| | | | 2022 | \$ 7,113.22 | \$ 326.00 | \$ 711.22 | \$ 45.00 |
| DILLEY ROBIN & KRISTEN | 003-216-07-000 | COLLEGE VILLAGE # 6 BLK 16 LT 4 | 2022 | \$ 4,336.00 | \$ 172.71 | \$ 299.75 | \$ 45.00 |
| DIME DEVELOPERS LLC | 017-092-48-000 | EQUESTRIAN HEIGHTS BLK 1 LT 1 | 2022 | \$ 717.96 | \$ 32.89 | \$ 71.78 | \$ 45.00 |
| DIME DEVELOPERS LLC | 017-092-49-000 | EQUESTRIAN HEIGHTS BLK 1 LT 2 | 2022 | \$ 710.70 | \$ 32.57 | \$ 71.08 | \$ 45.00 |



Page 17 of 67
301-2023-025235-0

11

Publishes April 12, 19, 26 May 3

2023 Foreclosures

Anchorage Daily News

| Owner | Parcel ID | Legal Description | Year | Principal | Interest | Penalty | Cost |
|---------------------|----------------|-----------------------------------|------|-------------|----------|-----------|----------|
| DIME-DEVELOPERS-LLC | 017-092-50-000 | EQUESTRIAN-HEIGHTS BLK-1-LT-3 | 2022 | \$ 712.14 | \$ 32.64 | \$ 71.22 | \$ 45.00 |
| DIME-DEVELOPERS-LLC | 017-092-51-000 | EQUESTRIAN-HEIGHTS BLK-1-LT-4 | 2022 | \$ 712.58 | \$ 32.71 | \$ 71.36 | \$ 45.00 |
| DIME-DEVELOPERS-LLC | 017-092-52-000 | EQUESTRIAN-HEIGHTS BLK-1-LT-5 | 2022 | \$ 712.58 | \$ 32.71 | \$ 71.36 | \$ 45.00 |
| DIME-DEVELOPERS-LLC | 017-092-53-000 | EQUESTRIAN-HEIGHTS BLK-1-LT-6 | 2022 | \$ 712.14 | \$ 32.64 | \$ 71.22 | \$ 45.00 |
| DIME-DEVELOPERS-LLC | 017-092-54-000 | EQUESTRIAN-HEIGHTS BLK-1-LT-7 | 2022 | \$ 712.14 | \$ 32.64 | \$ 71.22 | \$ 45.00 |
| DIME-DEVELOPERS-LLC | 017-092-55-000 | EQUESTRIAN-HEIGHTS BLK-1-LT-8 | 2022 | \$ 730.74 | \$ 33.49 | \$ 73.08 | \$ 45.00 |
| DIME-DEVELOPERS-LLC | 017-092-56-000 | EQUESTRIAN-HEIGHTS BLK-1-LT-9 | 2022 | \$ 1,052.90 | \$ 48.31 | \$ 105.40 | \$ 45.00 |
| DIME-DEVELOPERS-LLC | 017-092-59-000 | EQUESTRIAN-HEIGHTS BLK-2-TR-6 | 2022 | \$ 421.86 | \$ 19.33 | \$ 42.18 | \$ 45.00 |
| DIME-DEVELOPERS-LLC | 017-092-60-000 | EQUESTRIAN-HEIGHTS BLK-2-LT-6 | 2022 | \$ 474.76 | \$ 21.76 | \$ 47.48 | \$ 45.00 |
| DIME-DEVELOPERS-LLC | 017-092-61-000 | EQUESTRIAN-HEIGHTS BLK-2-LT-7 | 2022 | \$ 420.42 | \$ 19.27 | \$ 42.04 | \$ 45.00 |
| DIME-DEVELOPERS-LLC | 017-092-62-000 | EQUESTRIAN-HEIGHTS BLK-2-LT-8 | 2022 | \$ 237.38 | \$ 10.88 | \$ 23.74 | \$ 45.00 |
| DIME-DEVELOPERS-LLC | 017-092-63-000 | EQUESTRIAN-HEIGHTS BLK-2-LT-9 | 2022 | \$ 509.08 | \$ 22.33 | \$ 50.90 | \$ 45.00 |
| DIME-DEVELOPERS-LLC | 017-092-64-000 | EQUESTRIAN-HEIGHTS BLK-2-LT-10 | 2022 | \$ 719.30 | \$ 32.96 | \$ 71.94 | \$ 45.00 |
| DIME-DEVELOPERS-LLC | 017-092-66-000 | EQUESTRIAN-HEIGHTS BLK-2-LT-12 | 2022 | \$ 715.00 | \$ 32.77 | \$ 71.50 | \$ 45.00 |
| DIME-DEVELOPERS-LLC | 017-092-67-000 | EQUESTRIAN-HEIGHTS BLK-2-LT-13 | 2022 | \$ 723.58 | \$ 33.16 | \$ 72.36 | \$ 45.00 |
| DIME-DEVELOPERS-LLC | 017-092-68-000 | EQUESTRIAN-HEIGHTS BLK-2-LT-14 | 2022 | \$ 719.30 | \$ 32.96 | \$ 71.94 | \$ 45.00 |
| DIME-DEVELOPERS-LLC | 017-092-69-000 | EQUESTRIAN-HEIGHTS BLK-2-LT-18 | 2022 | \$ 1,196.90 | \$ 54.85 | \$ 119.70 | \$ 45.00 |
| DIME-DEVELOPERS-LLC | 017-092-70-000 | EQUESTRIAN-HEIGHTS BLK-2-LT-17 | 2022 | \$ 1,195.48 | \$ 54.78 | \$ 119.54 | \$ 45.00 |
| DIME-DEVELOPERS-LLC | 017-092-71-000 | EQUESTRIAN-HEIGHTS BLK-2-LT-16 | 2022 | \$ 1,195.48 | \$ 54.78 | \$ 119.54 | \$ 45.00 |
| DIME-DEVELOPERS-LLC | 017-092-72-000 | EQUESTRIAN-HEIGHTS BLK-2-LT-15 | 2022 | \$ 1,191.20 | \$ 54.60 | \$ 119.12 | \$ 45.00 |
| DIME-DEVELOPERS-LLC | 017-092-73-000 | EQUESTRIAN-HEIGHTS BLK-3-LT-13 | 2022 | \$ 727.88 | \$ 33.36 | \$ 72.78 | \$ 45.00 |
| DIME-DEVELOPERS-LLC | 017-092-74-000 | EQUESTRIAN-HEIGHTS BLK-3-LT-12 | 2022 | \$ 740.74 | \$ 33.95 | \$ 74.08 | \$ 45.00 |
| DIME-DEVELOPERS-LLC | 017-092-75-000 | EQUESTRIAN-HEIGHTS BLK-3-LT-11 | 2022 | \$ 732.16 | \$ 33.56 | \$ 73.22 | \$ 45.00 |
| DIME-DEVELOPERS-LLC | 017-092-76-000 | EQUESTRIAN-HEIGHTS BLK-3-LT-10 | 2022 | \$ 772.20 | \$ 35.39 | \$ 77.22 | \$ 45.00 |
| DIME-DEVELOPERS-LLC | 017-092-77-000 | EQUESTRIAN-HEIGHTS BLK-3-LT-9 | 2022 | \$ 725.00 | \$ 33.22 | \$ 72.50 | \$ 45.00 |
| DIME-DEVELOPERS-LLC | 017-092-78-000 | EQUESTRIAN-HEIGHTS BLK-3-TR-9 | 2022 | \$ 1,658.80 | \$ 76.02 | \$ 165.88 | \$ 45.00 |
| DIME-DEVELOPERS-LLC | 017-092-79-000 | EQUESTRIAN-HEIGHTS BLK-3-TR-C | 2022 | \$ 506.22 | \$ 23.20 | \$ 50.62 | \$ 45.00 |



Page 18 of 67

301-2023-025235-0

12

Publishes April 12, 19, 26 May 3

2023 Foreclosures

Anchorage Daily News

| Owner | Parcel ID | Legal Description | Year | Principal | Interest | Penalty | Cost |
|--------------------------------------------------------|----------------|------------------------------------------------------------------------------|------|--------------|-----------|-------------|-----------|
| DIME DEVELOPERS LLC | 017-092-80-000 | EQUESTRIAN HEIGHTS TR F WELL SITE RESERVE | 2022 | \$ 427.58 | \$ 19.60 | \$ 42.76 | \$ 45.00 |
| DISLA NANCY & NUNEZ JUAN G ROSARIO | 005-014-26-000 | NELS KLEVEN BLK 4 LT 1 M2 W2 | 2022 | \$ 2,078.43 | \$ 85.73 | \$ 207.84 | \$ 45.00 |
| DOBBINS MARK A & BELTZ DOBBINS ANGEL R 50% EACH | 012-312-45-000 | NEWLAND BLK 8 LT 14 | 2022 | \$ 4,128.90 | \$ 170.30 | \$ 412.89 | \$ 45.00 |
| DODSON ERVIN TROY | 051-492-16-000 | WYNTER PARK #1 BLK 2 LT 15 | 2019 | \$ 74.31 | \$ 12.72 | \$ - | \$ - |
| | | | 2020 | \$ 1,633.11 | \$ 244.23 | \$ 163.32 | \$ 140.00 |
| | | | 2021 | \$ 1,710.39 | \$ 157.72 | \$ 171.04 | \$ 140.00 |
| | | | 2022 | \$ 1,608.16 | \$ 73.71 | \$ 160.82 | \$ 45.00 |
| DOERSCH FLOYD | 051-492-14-000 | WYNTER PARK #1 BLK 2 LT 13 | 2021 | \$ 2,078.16 | \$ 191.65 | \$ 207.82 | \$ 140.00 |
| | | | 2022 | \$ 1,978.10 | \$ 90.66 | \$ 197.82 | \$ 45.00 |
| DOLCHOK MAXIM & ELIZABETH H | 018-112-11-000 | STATE MANOR LT 86 | 2020 | \$ 729.46 | \$ 109.04 | \$ 72.92 | \$ 140.00 |
| | | | 2021 | \$ 823.17 | \$ 75.92 | \$ 82.32 | \$ 140.00 |
| | | | 2022 | \$ 975.04 | \$ 44.69 | \$ 97.50 | \$ 45.00 |
| DOMAS BRADLEY DAVID | 014-291-71-000 | MOOREHAND #3 LT 7 | 2020 | \$ 2,272.59 | \$ 339.88 | \$ 94.45 | \$ - |
| | | | 2021 | \$ 2,387.65 | \$ 220.19 | \$ 238.76 | \$ 140.00 |
| | | | 2022 | \$ 2,236.36 | \$ 102.49 | \$ 223.64 | \$ 45.00 |
| DONAHUE CLAIRE A | 001-052-34-010 | ORIGINAL TOWNSITE OF ANCHORAGE BLK 64 LT 1A KNIK ARMS UNIT 203 | 2022 | \$ 105.22 | \$ 2.41 | \$ - | \$ 45.00 |
| DONAHUE THERESA | 006-202-22-000 | THE FOOTHILLS #1 BLK 6 LT 1 | 2022 | \$ 1,767.58 | \$ 72.91 | \$ 176.76 | \$ 45.00 |
| DONELSON JOY H (51%) & DONELSON CECILIA DIANE (49%) | 001-072-21-000 | L STREET SLIDE REPLAT PHASE 2 BLK 13B LT 1A | 2022 | \$ 14,982.54 | \$ 686.65 | \$ 1,498.26 | \$ 45.00 |
| DONOVAN TERRIE A | 010-127-04-000 | LINCOLN PARK BLK 3 LT 16 | 2022 | \$ 49.15 | \$ 2.03 | \$ 4.92 | \$ 45.00 |
| DORING NATHANIEL J & LISA M | 051-312-15-000 | T15N-R3W-SEC 25-SM LT 121 | 2022 | \$ 519.44 | \$ 23.80 | \$ 51.94 | \$ 45.00 |
| DOTY IRA & CHRISTINE TRUST DOTY I & C/ TRUSTEES | 018-271-14-000 | TIMBERLUX #1 BLK F LT 10 | 2022 | \$ 8,385.06 | \$ 384.29 | \$ 838.50 | \$ 45.00 |
| DOUBLE TREE LLC | 005-022-36-000 | FAIRVIEW BLK 2 LT 17 | 2021 | \$ 2,552.31 | \$ 162.05 | \$ - | \$ 140.00 |
| | | | 2022 | \$ 2,957.10 | \$ 135.53 | \$ 295.72 | \$ 45.00 |
| DOUGHERTY LOWELL K & RAVIWAN | 010-015-64-000 | ALGOT STROM LT 19 | 2021 | \$ 6,747.31 | \$ 621.95 | \$ 674.73 | \$ 140.00 |
| | | | 2022 | \$ 6,456.46 | \$ 295.89 | \$ 645.64 | \$ 45.00 |
| DOWNTOWN SOUP KITCHEN THE DBA DOWNTOWN HOPE CENTER | 002-084-42-001 | ORIGINAL TOWNSITE OF ANCHORAGE BLK 119 LT 2A DOWNTOWN CENTER - UNIT 01 | 2022 | \$ 1,774.94 | \$ 81.35 | \$ 177.50 | \$ 45.00 |
| DOWNTOWN SOUP KITCHEN THE DBA DOWNTOWN HOPE CENTER | 002-084-42-002 | ORIGINAL TOWNSITE OF ANCHORAGE BLK 119 LT 2A DOWNTOWN CENTER - UNIT 02 | 2022 | \$ 1,716.00 | \$ 78.64 | \$ 171.60 | \$ 45.00 |
| DOWNTOWN SOUP KITCHEN THE DBA DOWNTOWN HOPE CENTER | 002-084-42-003 | ORIGINAL TOWNSITE OF ANCHORAGE BLK 119 LT 2A DOWNTOWN CENTER - UNIT 03 | 2022 | \$ 1,716.00 | \$ 78.64 | \$ 171.60 | \$ 45.00 |
| DOWNTOWN SOUP KITCHEN THE DBA DOWNTOWN HOPE CENTER | 002-084-42-004 | ORIGINAL TOWNSITE OF ANCHORAGE BLK 119 LT 2A DOWNTOWN CENTER - UNIT 04 | 2022 | \$ 1,726.12 | \$ 79.11 | \$ 172.62 | \$ 45.00 |
| DOWNTOWN SOUP KITCHEN THE DBA DOWNTOWN HOPE CENTER | 002-084-42-005 | ORIGINAL TOWNSITE OF ANCHORAGE BLK 119 LT 2A DOWNTOWN CENTER - UNIT 05 | 2022 | \$ 1,716.00 | \$ 78.64 | \$ 171.60 | \$ 45.00 |
| DOWNTOWN SOUP KITCHEN THE DBA DOWNTOWN HOPE CENTER | 002-084-42-006 | ORIGINAL TOWNSITE OF ANCHORAGE BLK 119 LT 2A DOWNTOWN CENTER - UNIT 06 | 2022 | \$ 1,771.58 | \$ 81.20 | \$ 177.16 | \$ 45.00 |
| DOWNTOWN SOUP KITCHEN THE DBA DOWNTOWN HOPE CENTER | 002-084-42-007 | ORIGINAL TOWNSITE OF ANCHORAGE BLK 119 LT 2A DOWNTOWN CENTER - UNIT 07 | 2022 | \$ 1,801.88 | \$ 82.58 | \$ 180.18 | \$ 45.00 |



Page 19 of 67

301-2023-025235-0

13

Publishes April 12, 19, 26 May 3

2023 Foreclosures

Anchorage Daily News

| Owner | Parcel ID | Legal Description | Year | Principal | Interest | Penalty | Cost |
|-----------------------------------------------------------|----------------|-------------------------------------------------------------------------------------------|----------------------|------------------------------------------------|--------------------------------------------|-----------------------------------------|----------------------------------------|
| DOWNTOWN SOUP KITCHEN THE DBA DOWNTOWN HOPE CENTER | 002-084-42-008 | ORIGINAL TOWNSITE OF ANCHORAGE BLK 119 LT 2A DOWNTOWN CENTER - UNIT 08 | 2022 | \$ 1,749.68 | \$ 80.18 | \$ 174.96 | \$ 45.00 |
| DOWNTOWN SOUP KITCHEN THE DBA DOWNTOWN HOPE CENTER | 002-084-42-009 | ORIGINAL TOWNSITE OF ANCHORAGE BLK 119 LT 2A DOWNTOWN CENTER - UNIT 09 | 2022 | \$ 1,749.68 | \$ 80.18 | \$ 174.96 | \$ 45.00 |
| DOWNTOWN SOUP KITCHEN THE DBA DOWNTOWN HOPE CENTER | 002-084-42-010 | ORIGINAL TOWNSITE OF ANCHORAGE BLK 119 LT 2A DOWNTOWN CENTER - UNIT 10 | 2022 | \$ 3,197.92 | \$ 146.56 | \$ 319.80 | \$ 45.00 |
| DOWNTOWN SOUP KITCHEN THE DBA DOWNTOWN HOPE CENTER | 002-084-42-011 | ORIGINAL TOWNSITE OF ANCHORAGE BLK 119 LT 2A DOWNTOWN CENTER - UNIT 11 | 2022 | \$ 1,796.82 | \$ 82.35 | \$ 179.68 | \$ 45.00 |
| DOWNTOWN SOUP KITCHEN THE DBA DOWNTOWN HOPE CENTER | 002-084-42-012 | ORIGINAL TOWNSITE OF ANCHORAGE BLK 119 LT 2A DOWNTOWN CENTER - UNIT 12 | 2022 | \$ 1,796.82 | \$ 82.35 | \$ 179.68 | \$ 45.00 |
| DOWNTOWN SOUP KITCHEN THE DBA DOWNTOWN HOPE CENTER | 002-084-42-013 | ORIGINAL TOWNSITE OF ANCHORAGE BLK 119 LT 2A DOWNTOWN CENTER - UNIT 13 | 2022 | \$ 1,827.16 | \$ 83.74 | \$ 182.72 | \$ 45.00 |
| DOWNTOWN SOUP KITCHEN THE DBA DOWNTOWN HOPE CENTER | 002-084-42-014 | ORIGINAL TOWNSITE OF ANCHORAGE BLK 119 LT 2A DOWNTOWN CENTER - UNIT 14 | 2022 | \$ 1,764.84 | \$ 80.89 | \$ 176.48 | \$ 45.00 |
| DOWNTOWN SOUP KITCHEN THE DBA DOWNTOWN HOPE CENTER | 002-084-42-015 | ORIGINAL TOWNSITE OF ANCHORAGE BLK 119 LT 2A DOWNTOWN CENTER - UNIT 15 | 2022 | \$ 1,761.46 | \$ 80.73 | \$ 176.14 | \$ 45.00 |
| DOWNTOWN SOUP KITCHEN THE DBA DOWNTOWN HOPE CENTER | 002-084-42-016 | ORIGINAL TOWNSITE OF ANCHORAGE BLK 119 LT 2A DOWNTOWN CENTER - UNIT 16 | 2022 | \$ 1,926.50 | \$ 88.29 | \$ 192.66 | \$ 45.00 |
| DOWNTOWN SOUP KITCHEN THE DBA DOWNTOWN HOPE CENTER | 002-084-42-017 | ORIGINAL TOWNSITE OF ANCHORAGE BLK 119 LT 2A DOWNTOWN CENTER - UNIT 17 | 2022 | \$ 1,894.52 | \$ 86.82 | \$ 189.46 | \$ 45.00 |
| DOWNTOWN SOUP KITCHEN THE DBA DOWNTOWN HOPE CENTER | 002-084-42-018 | ORIGINAL TOWNSITE OF ANCHORAGE BLK 119 LT 2A DOWNTOWN CENTER - UNIT 18 | 2022 | \$ 1,800.20 | \$ 82.51 | \$ 180.02 | \$ 45.00 |
| DRAGON LADY PROPERTIES LLC | 011-312-71-000 | WESTPARK ADDN 5 BLK 10 LT 31 | 2022 | \$ 347.04 | \$ 14.34 | \$ 34.70 | \$ 45.00 |
| DRAGON LADY PROPERTIES LLC | 012-371-53-024 | WILLIAM LLOYD LT 16C 9307 JEWEL LAKE RD DIAMOND PLACE PHASE 1 - UNIT 3 | 2022 | \$ 156.13 | \$ 6.44 | \$ 15.61 | \$ 45.00 |
| DRAKE IVONNE E | 041-033-10-000 | HILLSIDE NORTH #7 BLK 4 LT 3 | 2020 2021 2022 | \$ 3,162.01 \$ 3,344.00 \$ 12,890.96 | \$ 202.88 \$ 183.91 \$ 590.80 | \$ 316.20 \$ - \$ 1,289.10 | \$ - \$ - \$ 45.00 |
| DREESZEN JAMES G | 010-106-24-000 | ROBERTS BLK 2 LT 12 | 2022 | \$ 1,503.29 | \$ 49.61 | \$ 82.69 | \$ 45.00 |
| DREKA LON D & VERLUNDA | 020-161-02-000 | T11N R3W SEC 12 SM SE4NW4 & N2SW4 | 2022 | \$ 4,868.10 | \$ 223.11 | \$ 486.82 | \$ 45.00 |
| DREVER THOMAS H FAMILY TRUST DREVER THOMAS H / TRUSTEE | 002-124-39-000 | ORIGINAL TOWNSITE OF ANCHORAGE BLK 109 LT 3 | 2022 | \$ 6,402.58 | \$ 393.43 | \$ 640.26 | \$ 45.00 |
| DREVER THOMAS H FAMILY TRUST DREVER THOMAS H / TRUSTEE | 010-022-61-000 | CAPTAIN COOK ESTATES TR A | 2022 | \$ 77.23 | \$ 3.19 | \$ 7.72 | \$ 45.00 |
| DUDLEY JOSEPH | 011-161-40-000 | VANDENBERG LT 4 | 2022 | \$ 575.93 | \$ 23.76 | \$ 57.59 | \$ 45.00 |
| DUKE HAFORD L | 010-181-58-026 | NORTHSHORE TR A NORTHSHORE PHASE 2 - UNIT D-26 | 2022 | \$ 2,150.10 | \$ 98.54 | \$ 215.02 | \$ 45.00 |
| DUNCAN MARK R | 014-074-17-000 | CAMPBELL HEIGHTS #1 BLK 7 LT 20 | 2022 | \$ 860.86 | \$ 35.89 | \$ 77.04 | \$ 45.00 |
| DUNHAM RYAN B & KATHY | 050-181-08-000 | DALE BRIGGS BLK 1 LT 31 | 2021 2022 | \$ 372.23 \$ 1,000.40 | \$ 13.65 \$ 45.84 | \$ - \$ 100.04 | \$ - \$ 45.00 |



Page 20 of 67

301 - 2023 - 025235 - 0

14

Publishes April 12, 19, 26 May 3

2023 Foreclosures

Anchorage Daily News

| Owner | Parcel ID | Legal Description | Year | Principal | Interest | Penalty | Cost |
|--------------------------------------------------------|----------------|-----------------------------------------------------------------------|------|--------------|-------------|-------------|-----------|
| DUNLAP-DONALD-W | 006-321-23-002 | PALMER LT 2 BAVARIAN VILLAGE - UNIT B2 | 2019 | \$ 1,307.49 | \$ 293.29 | \$ 22.25 | \$ 45.00 |
| DURANGO LOU ARAPOC & DURANGO MARS A 50% EACH | 013-131-21-006 | BRIARCLIFF BLK 1 LT 1 BRIARCLIFF PHASE 1 - UNIT A6 | 2022 | \$ 2,810.24 | \$ 128.80 | \$ 281.02 | \$ 45.00 |
| DURMAN MAURICE R | 007-175-01-000 | BRITTANY PLACE OF FOXHALL SOUTH BLK 2 LT 1 | 2022 | \$ 1,572.86 | \$ 72.09 | \$ 157.28 | \$ 45.00 |
| EAGLE CREST MANOR LLC MARTINUS R LIST | 050-123-61-000 | WALTER G PIPPEL ADDITION BLK 9 LT 9A | 2022 | \$ 66.83 | \$ 1.23 | \$ - | \$ 45.00 |
| EAGLE RIVER-BOWL LLC | 050-101-42-000 | REGIONAL PARK #3 TR 51A | 2022 | \$ 31,515.74 | \$ 1,444.36 | \$ 2,151.58 | \$ 45.00 |
| EAN HOLDINGS LLC GROUP 4599 % STOLT INVESTMENTS LLC | 003-071-66-000 | EAST ADDITION TO THE TOWNSITE OF ANCHORAGE BLK 14A LT 3 REM. | 2022 | \$ 168.46 | \$ 6.95 | \$ 16.85 | \$ 45.00 |
| EAN HOLDINGS LLC GROUP 4599 % STOLT INVESTMENTS LLC | 003-071-66-000 | EAST ADDITION TO THE TOWNSITE OF ANCHORAGE BLK 14A LT 4 REM. | 2022 | \$ 150.49 | \$ 6.21 | \$ 15.05 | \$ 45.00 |
| EAN HOLDINGS LLC GROUP 4599 % STOLT INVESTMENTS LLC | 003-071-67-000 | EAST ADDITION TO THE TOWNSITE OF ANCHORAGE BLK 14A LT 5 REM. | 2022 | \$ 118.08 | \$ 4.87 | \$ 11.81 | \$ 45.00 |
| EAN HOLDINGS LLC GROUP 4599 % STOLT INVESTMENTS LLC | 003-071-68-000 | EAST ADDITION TO THE TOWNSITE OF ANCHORAGE BLK 14A LT 6 REM. | 2022 | \$ 2,424.96 | \$ 111.13 | \$ 242.50 | \$ 45.00 |
| EASTLUCK TERI ELAINE & MORELLI SINI UNIT 50% EACH | 010-054-13-000 | WORONZOF WEST BLK 1 LT 2A | 2022 | \$ 5,112.62 | \$ 234.31 | \$ 511.26 | \$ 45.00 |
| EATON JOHN T | 001-254-75-009 | CLAYTON BLK 2 LT 18B SUSITNA VIEW - UNIT 9 | 2021 | \$ 530.58 | \$ 7.29 | \$ - | \$ - |
| | | | 2022 | \$ 3,051.42 | \$ 139.82 | \$ 305.14 | \$ 45.00 |
| EATON JOHN T & BETTY D | 010-135-50-000 | MORTON BLK 2 LT 11 | 2021 | \$ 3,145.87 | \$ 43.25 | \$ - | \$ - |
| | | | 2022 | \$ 4,135.90 | \$ 189.54 | \$ 413.60 | \$ 45.00 |
| ECHEVARRIA EDWARD C | 011-213-07-000 | LAKEHURST BLK 5 LT 12B | 2019 | \$ 5,609.84 | \$ 1,258.34 | \$ 560.98 | \$ 45.00 |
| | | | 2020 | \$ 5,894.37 | \$ 881.52 | \$ 589.44 | \$ 140.00 |
| | | | 2021 | \$ 6,083.55 | \$ 561.03 | \$ 608.36 | \$ 140.00 |
| | | | 2022 | \$ 6,089.34 | \$ 279.07 | \$ 608.94 | \$ 45.00 |
| EDAIS-IBRAHIM S & FADIWA H | 012-243-32-000 | EDWARDS MANOR LT 2A | 2022 | \$ 328.97 | \$ 13.57 | \$ 32.90 | \$ 45.00 |
| EDES KAREN MARIAN LIVING TRUST EDES KAREN M | 007-022-15-005 | TUDOR BLK 1 LT 11 EASTVIEW PHASE 1 - UNIT 305 | 2021 | \$ 2,908.44 | \$ 159.95 | \$ 290.84 | \$ 45.00 |
| EDWARDS AUDREY (TOD) | 005-046-47-000 | MONTA VISTA BLK 2 LT 5 | 2022 | \$ 439.18 | \$ 20.13 | \$ 43.92 | \$ 45.00 |
| EDWARDS-JEFFERE-SCOTT | 014-144-05-000 | GARGOL LT 5 | 2022 | \$ 2,841.24 | \$ 130.22 | \$ 284.12 | \$ 45.00 |
| EININGER MARY ANN | 009-064-49-045 | PIEDMONT TERRACE TR D MT VERNON COMMONS - UNIT 19-J | 2018 | \$ 2,865.08 | \$ 183.83 | \$ 286.51 | \$ - |
| | | | 2019 | \$ 3,031.52 | \$ 194.51 | \$ 303.15 | \$ - |
| | | | 2020 | \$ 2,948.04 | \$ 189.15 | \$ 294.80 | \$ - |
| | | | 2021 | \$ 3,164.32 | \$ 174.02 | \$ 316.43 | \$ - |
| | | | 2022 | \$ 2,950.38 | \$ 135.22 | \$ 295.04 | \$ 45.00 |
| EKSTRAND LARS & DIANE | 017-062-21-000 | SUN VALLEY HEIGHTS BLK 1 LT 1 | 2020 | \$ 6,369.45 | \$ 937.63 | \$ 603.67 | \$ - |
| | | | 2021 | \$ 6,552.03 | \$ 604.34 | \$ 655.20 | \$ 140.00 |
| | | | 2022 | \$ 4,684.70 | \$ 214.69 | \$ 468.48 | \$ 45.00 |
| ELDORADO BUILDING LLC | 002-104-47-000 | ORIGINAL TOWNSITE OF ANCHORAGE BLK 22 LT 10 & 11 | 2022 | \$ 16,302.80 | \$ 747.16 | \$ 1,630.28 | \$ 45.00 |
| ELLSWORTH STEVEN W & AUDREY S | 007-162-64-016 | CASTLE HEIGHTS #3 BLK 14 LT 11A EAST QUARTER PHASE 1 - UNIT 116 | 2022 | \$ 1,409.50 | \$ 64.60 | \$ 140.96 | \$ 45.00 |



Page 51 of 67

301 - 2023 - 025235 - 0

15

Publishes April 12, 19, 26 May 3

2023 Foreclosures

Anchorage Daily News

| Owner | Parcel ID | Legal Description | Year | Principal | Interest | Penalty | Cost |
|--------------------------------------------------------------------------------------|----------------|---------------------------------------------------------------------------------------------|------------------------------------------|----------------------------------------------|--------------------------------------------------|--------------------------------------------------|------------------------------------------------|
| ELMOSTAFA DINA | 005-162-03-002 | RUSSIAN JACK MANOR TR 2 ANCHORAGE MANORHOUSE - UNIT G8 | 2022 | \$ 1,630.12 | \$ 74.71 | \$ 163.02 | \$ 45.00 |
| EMBLEY TOM & GIRDWOOD MINING COMPANY 50% EACH | 014-022-50-000 | DOWLING #3 LT 1B | 2019 \$ 2020 \$ 2021 \$ 2022 \$ | 3,024.96 6,434.73 6,903.46 6,572.66 | \$ 659.61 \$ 962.34 \$ 636.64 \$ 301.22 | \$ 302.50 \$ 643.48 \$ 690.34 \$ 657.26 | \$ 45.00 \$ 140.00 \$ 140.00 \$ 45.00 |
| EMBLEY TOM & GIRDWOOD MINING COMPANY 50% EACH | 014-022-51-000 | DOWLING #3 LT 1C | 2020 \$ 2021 \$ 2022 \$ | 26,152.74 27,604.83 25,697.84 | \$ 3,911.25 \$ 2,545.72 \$ 1,177.73 | \$ 2,615.28 \$ 2,760.48 \$ 2,569.78 | \$ 140.00 \$ 140.00 \$ 45.00 |
| ENGLER EDITH | 009-101-32-000 | TUDOR PARK BLK 2 LT 9 | 2022 | \$ 786.76 | \$ 36.06 | \$ 78.68 | \$ 45.00 |
| ENRIQUEZ JAMES J | 014-255-15-000 | THE ISLE LT 1 | 2021 \$ 2022 \$ | 1,695.68 1,584.64 | \$ 156.39 \$ 72.62 | \$ 169.56 \$ 158.46 | \$ 140.00 \$ 45.00 |
| EQUITY TRUST COMPANY FBO SCANLON THOMAS M IRA 85% & SCANLON VICKI J 15% | 014-291-94-000 | MOOREHAND #2 LT 1B | 2022 | \$ 7,805.36 | \$ 357.72 | \$ 780.54 | \$ 45.00 |
| EQUIVEST MTGE INCOME TRST INC & PENSICO TRUST COMPANY FBO RONALD E GREISEN IRA | 020-151-17-000 | HUNTER HEIGHTS TR 2 | 2021 \$ 2022 \$ | 1,554.54 2,903.86 | \$ 136.53 \$ 133.09 | \$ 155.45 \$ 290.38 | \$ 140.00 \$ 45.00 |
| ERWIN SAHR ROBERTA | 012-465-21-000 | PATRICIA BLK 8 LT 3 | 2022 | \$ 210.52 | \$ 0.65 | \$ 21.06 | \$ 45.00 |
| ESTATE OF SMITH CAROLYN L | 012-525-27-000 | STRAWBERRY MEADOWS PHASE 1 BLK 3 LT 2 | 2022 | \$ 3,301.48 | \$ 136.18 | \$ 330.15 | \$ 45.00 |
| EVANS TIMOTHY J | 003-151-58-006 | THIRD ADDITION TO THE TOWNSITE OF ANCHORAGE BLK 39 TR 2B BIRCH HILL PHASE 3 - UNIT C6 | 2022 | \$ 700.00 | \$ 22.46 | \$ - | \$ 75.00 |
| EVANSON CLARA M REV TRUST FOR THE BENEFIT OF JANICE L HENDERSON | 012-253-18-000 | SHADY BIRCH BLK 3 LT 3 | 2021 \$ 2022 \$ | 3,976.12 4,479.44 | \$ 91.11 \$ 205.27 | \$ - \$ 447.94 | \$ - \$ 45.00 |
| EVANSON TREVOR COLE | 009-111-29-000 | UNIVERSITY PARK #1 BLK 1 LT 11 | 2022 | \$ 3,904.96 | \$ 156.62 | \$ 393.61 | \$ 45.00 |
| EXCELSIOR SOLUTIONS LLC | 002-131-52-000 | THIRD ADDITION TO THE TOWNSITE OF ANCHORAGE BLK 180 LT 12 S2 | 2022 | \$ 1,200.10 | \$ 49.50 | \$ 108.20 | \$ 45.00 |
| FABRY SEAN R | 010-114-31-000 | ESTELLE LT 5B | 2022 | \$ 1,999.08 | \$ 82.46 | \$ 199.91 | \$ 45.00 |
| FAIRBANKS EAST F LLC | 002-091-14-000 | EAST ADDITION TO THE TOWNSITE OF ANCHORAGE BLK 18 LT 12 S2 | 2022 | \$ 185.58 | \$ 7.65 | \$ 18.56 | \$ 45.00 |
| FAITH CHRISTIAN COMMUNITY | 010-181-05-000 | T12N-R4W-SEC 26 5M PARCEL 24C | 2022 | \$ 3,804.16 | \$ 174.35 | \$ 380.42 | \$ 45.00 |
| FAR NORTH MANAGEMENT GROUP INC | 006-041-54-006 | RAVENHILL TR D RAVENHILL PHASE 4 - UNIT L-83 | 2021 \$ 2022 \$ | 483.51 2,632.10 | \$ 17.73 \$ 120.63 | \$ - \$ 263.22 | \$ - \$ 45.00 |
| FAR NORTH REVOCABLE LIVING TRUST | 002-131-28-000 | THIRD ADDITION TO THE TOWNSITE OF ANCHORAGE BLK 170 LT 2 W2 | 2022 | \$ 174.35 | \$ 2.40 | \$ - | \$ 45.00 |
| FARLEY MICHAEL E & SUZANNE G | 012-541-59-000 | BAYSHORE WEST #4A BLK 4 LT 30 | 2022 | \$ 8,044.46 | \$ 368.67 | \$ 804.44 | \$ 45.00 |
| FARNHAM MICHAEL & ASHLEY | 020-031-32-000 | BLUE BEARY ESTATES LT 1 | 2022 | \$ 1,935.46 | \$ 88.71 | \$ 193.54 | \$ 45.00 |



Publishes April 12, 19, 26 May 3

2023 Foreclosures

Anchorage Daily News

| Owner | Parcel ID | Legal Description | Year | Principal | Interest | Penalty | Cost |
|------------------------------------------------------|----------------|--------------------------------------------------------------------------|------|--------------|-------------|-------------|-----------|
| FEENSTRA BENJAMIN & MARTHA U | 015-151-01-000 | SOUTH LAKEWOOD HILLS BLK 1 LT 1 | 2017 | \$ 268.80 | \$ 17.25 | \$ - | \$ - |
| | | | 2019 | \$ 687.52 | \$ 44.11 | \$ - | \$ - |
| | | | 2020 | \$ 728.01 | \$ 46.71 | \$ 72.80 | \$ - |
| | | | 2022 | \$ 4,697.56 | \$ 215.29 | \$ 469.76 | \$ 45.00 |
| FELICETTY TIMOTHY D | 014-261-09-000 | JOHN WELLS BLK 3 LT 9A | 2022 | \$ 1,438.06 | \$ 47.14 | \$ 90.67 | \$ 45.00 |
| FELICETTY TIMOTHY D | 014-261-33-000 | JOHN WELLS BLK 3 LT 9B | 2022 | \$ 1,330.59 | \$ 42.99 | \$ 81.17 | \$ 45.00 |
| FELT-VERNER-W | 005-162-03-108 | RUSSIAN JACK MANOR TR 2 ANCHORAGE MANORHOUSE - UNIT B14 | 2022 | \$ 65.34 | \$ 2.70 | \$ 6.53 | \$ 45.00 |
| FERATI ERMIR | 014-921-95-000 | CHUGACH ESTATES BLK 1 LT 48A | 2021 | \$ 3,261.62 | \$ 300.78 | \$ 326.16 | \$ 140.00 |
| | | | 2022 | \$ 3,293.90 | \$ 150.96 | \$ 329.40 | \$ 45.00 |
| FERATI ERMIR | 014-921-96-000 | CHUGACH ESTATES BLK 1 LT 48B | 2021 | \$ 3,239.99 | \$ 298.79 | \$ 324.00 | \$ 140.00 |
| | | | 2022 | \$ 3,273.70 | \$ 150.04 | \$ 327.38 | \$ 45.00 |
| FETROW LEONIDES L | 051-221-59-000 | FETROW LT 3 | 2022 | \$ 1,369.58 | \$ 62.77 | \$ 136.96 | \$ 45.00 |
| FIELDS ALICE M | 051-582-37-000 | THUNDERBIRD HEIGHTS #3 BLK 4 LT 18 | 2021 | \$ 5,740.03 | \$ 529.35 | \$ 574.00 | \$ 140.00 |
| | | | 2022 | \$ 5,774.50 | \$ 264.64 | \$ 577.46 | \$ 45.00 |
| FILSE TAUMOGHAAPA | 019-011-43-000 | BONNIE GUSACK ESTATES BLK 2 LT 23 | 2022 | \$ 911.05 | \$ 37.58 | \$ 91.11 | \$ 45.00 |
| FINCH DANIEL J | 051-241-30-000 | T15N R1W SEC 19 5M LT 36 | 2022 | \$ 3,078.90 | \$ 141.11 | \$ 307.90 | \$ 45.00 |
| FISCHBACK SAMUEL A | 006-151-35-002 | TOWNE EAST BLK 2 LT 9 TOWNE EAST PLAZA PHASE 2 - UNIT C2 | 2019 | \$ 1,773.42 | \$ 397.80 | \$ 177.34 | \$ 45.00 |
| | | | 2020 | \$ 1,545.84 | \$ 391.19 | \$ 154.58 | \$ 140.00 |
| | | | 2021 | \$ 1,767.76 | \$ 163.03 | \$ 176.78 | \$ 140.00 |
| | | | 2022 | \$ 1,768.20 | \$ 81.04 | \$ 176.82 | \$ 45.00 |
| FISH-EMMA DECLARATION OF TRUST/ FISH-EMMA TRUSTEE | 014-073-56-000 | CAMPBELL HEIGHTS BLK 6 LT 16B | 2022 | \$ 38.69 | \$ 1.24 | \$ - | \$ 45.00 |
| FISH-WRIGHT AMALGAMATED LLC | 009-014-54-000 | LAMPERT BLK 2 LT 23A | 2022 | \$ 3,559.13 | \$ 146.80 | \$ 355.91 | \$ 45.00 |
| FITTS SHAJUNDA | 005-162-03-082 | RUSSIAN JACK MANOR TR 2 ANCHORAGE MANORHOUSE - UNIT C16 | 2022 | \$ 1,379.20 | \$ 63.20 | \$ 137.92 | \$ 45.00 |
| FITZGERALD THAD MICHAEL | 020-571-26-000 | RABBIT CREEK VIEW & HEIGHTS BLK 7M LT 25A | 2022 | \$ 492.28 | \$ 23.56 | \$ 49.22 | \$ 45.00 |
| FLAT ON THE SPOT MOBILE TIRE SERVICE LLC | 012-342-02-000 | T12N R4W SEC 12 5M PARCEL 21 | 2021 | \$ 5,855.04 | \$ 53.67 | \$ - | \$ - |
| | | | 2022 | \$ 11,535.40 | \$ 528.64 | \$ 1,153.54 | \$ 45.00 |
| FLEMING JENNIFER | 067-324-52-000 | EAGLE CROSSING PH A BLK 26 LT 9B | 2022 | \$ 257.04 | \$ 8.25 | \$ - | \$ 45.00 |
| FLORA SAMUEL VERN E BERIT GULDAK | 011-028-12-000 | DE LONG LANDING LT 6B | 2022 | \$ 4,799.40 | \$ 219.96 | \$ 479.94 | \$ 45.00 |
| FLORES RAY C | 051-281-55-000 | WATERS LT 12C | 2021 | \$ 1,339.40 | \$ 123.52 | \$ 133.94 | \$ 140.00 |
| | | | 2022 | \$ 1,274.44 | \$ 58.40 | \$ 127.44 | \$ 45.00 |
| FMB LLC | 003-083-13-000 | FOURTH ADDITION TO THE TOWNSITE OF ANCHORAGE BLK 31A LT1A | 2021 | \$ 16,563.98 | \$ 1,527.53 | \$ 1,656.40 | \$ 140.00 |
| | | | 2022 | \$ 14,071.50 | \$ 644.89 | \$ 1,407.16 | \$ 45.00 |
| FOLAND ROBERT E & MARJORIE J REVOCABLE TRUST | 002-102-16-000 | ORIGINAL TOWNSITE OF ANCHORAGE BLK 47 LT 8 | 2022 | \$ 11,279.40 | \$ 440.13 | \$ 579.97 | \$ 45.00 |
| FORBES KATHLEEN M | 007-081-08-000 | BURLWOOD TERRACE BLK 1 LT 8 | 2022 | \$ 1,631.80 | \$ 74.78 | \$ 163.18 | \$ 45.00 |
| FOSTER LORRAINE | 005-162-27-004 | RUSSIAN JACK MANOR UNIT 1 BLK 2 LT 23 RUSSIAN JACK PARK - UNIT E 4 | 2022 | \$ 838.34 | \$ 19.21 | \$ - | \$ 45.00 |
| FOUDEAS PETE % MILANO'S RESTURANT | 010-104-74-002 | DEMERS LT 23A 36TH AVENUE RETAIL - UNIT B | 2022 | \$ 5,843.48 | \$ 267.80 | \$ 584.34 | \$ 45.00 |



Page 23 of 67

301-2023-025235-0

17

Publishes April 12, 19, 26 May 3

2023 Foreclosures

Anchorage Daily News

| Owner | Parcel ID | Legal Description | Year | Principal | Interest | Penalty | Cost |
|------------------------------------------------------------|----------------|--------------------------------------------------------------------------------------|------|-------------|-----------|-----------|-----------|
| FOWLER-ANTONIA | 015-351-04-000 | LOOKOUT LT 2 | 2022 | \$ 5,757.16 | \$ 263.85 | \$ 575.73 | \$ 45.00 |
| FRANK CAROL I | 006-304-15-007 | WILSON-CHAMBERLAIN LT 4 CEDAR CREST PHASE 1 - UNIT 107 | 2022 | \$ 1,975.34 | \$ 90.53 | \$ 197.54 | \$ 45.00 |
| FRASER-KIMBERLEY & PAINTER-PETER-JESSE-50%-EACH | 014-181-23-000 | ABBOTT LOOP MANOR BLK 2 LT 10 | 2022 | \$ 646.90 | \$ 14.82 | | \$ 45.00 |
| FREDERICK CHARLES STAUBER TRST STAUBER F L & E/TRUSTEES | 010-185-14-000 | AERO ACRES BLK 2 LT 10 | 2021 | \$ 8,939.72 | \$ 319.34 | \$ - | \$ - |
| | | | 2022 | \$ 8,452.00 | \$ 387.38 | \$ 845.20 | \$ 75.00 |
| FRONTERAS-CHRIS-A | 014-134-48-000 | CHUGACH MEADOWS BLK 3 LT 1 | 2022 | \$ 1,119.88 | \$ 51.33 | \$ 111.98 | \$ 45.00 |
| FRONTERAS EVELYN GABO AKA MINA EVELYN G | 004-145-14-000 | CITY VIEW #2 BLK 3 LT 28 | 2021 | \$ 4,983.53 | \$ 45.68 | \$ - | \$ - |
| | | | 2022 | \$ 6,618.12 | \$ 303.31 | \$ 661.82 | \$ 45.00 |
| FRONTERAS JOY-G | 012-352-76-000 | FOREST VILLAGE BLK 1 LT 22 | 2022 | \$ 609.61 | \$ 15.89 | | \$ 45.00 |
| FUENTES-EMILIA-E | 012-272-62-002 | FOSTER #1 BLK 2 LT 7 GOLDEN ST. - UNIT 2 | 2022 | \$ 102.62 | \$ 1.88 | \$ 10.26 | \$ 45.00 |
| FULLER-KENNETH-J & LINDA-J | 005-048-11-000 | YANOVER BLK 2 LT 1A | 2022 | \$ 4,626.06 | \$ 188.64 | \$ 415.36 | \$ 45.00 |
| GAIN WILLIAM R | 007-022-03-002 | TUDOR BLK 1 LT 3 COLLEGE GATE EAST PHASE 1 - UNIT 14 | 2019 | \$ 2,679.78 | \$ 171.94 | \$ 267.98 | \$ - |
| | | | 2020 | \$ 2,777.04 | \$ 178.18 | \$ 277.70 | \$ 45.00 |
| GALEN HOSPITAL ALASKA INC % CATES J C | 004-091-42-004 | ALASKA HOSPITAL LT 2 ALASKA MEDICAL BUILDING - UNIT 21 | 2022 | \$ 221.51 | \$ 5.08 | \$ - | \$ 45.00 |
| GALLAGHER-BRYAN & BLENDHEIM-CORY-50%-EACH | 000-285-21-000 | MEREDITH LT 9 | 2022 | \$ 1,054.16 | \$ 47.59 | \$ 105.41 | \$ 45.00 |
| GALLEN-RUSSELL | 020-412-19-000 | PARADISE VALLEY BLK 6 LT 6 | 2021 | \$ 1,140.32 | \$ 67.80 | | \$ 95.00 |
| | | | 2022 | \$ 2,070.46 | \$ 94.89 | \$ 207.04 | \$ 45.00 |
| GALLO-AIME | 015-122-14-000 | KASILOF HILLS BLK 7 LT 9 | 2021 | \$ 30.67 | \$ 1.69 | | \$ - |
| | | | 2022 | \$ 2,617.78 | \$ 119.98 | \$ 261.78 | \$ 45.00 |
| GAMBELL HOLDINGS LLC | 002-162-19-000 | THIRD ADDITION TO THE TOWNSITE OF ANCHORAGE BLK 27D LT 1 | 2022 | \$ 1,710.94 | \$ 78.42 | \$ 171.10 | \$ 45.00 |
| GAMEZ LIONEL | 002-136-25-000 | THIRD ADDITION TO THE TOWNSITE OF ANCHORAGE BLK 7C LT 4 | 2019 | \$ 1,263.81 | \$ 283.50 | \$ 126.38 | \$ 45.00 |
| | | | 2020 | \$ 1,303.02 | \$ 194.87 | \$ 130.30 | \$ 140.00 |
| | | | 2021 | \$ 1,355.10 | \$ 124.97 | \$ 135.52 | \$ 140.00 |
| | | | 2022 | \$ 1,140.22 | \$ 52.26 | \$ 114.02 | \$ 45.00 |
| GARCIA-JAVIER | 014-922-87-000 | CHUGACH ESTATES BLK 2 LT 44A | 2020 | \$ 1,985.29 | \$ 36.39 | | \$ - |
| | | | 2021 | \$ 2,382.71 | \$ 186.04 | | \$ - |
| | | | 2022 | \$ 3,426.96 | \$ 157.05 | \$ 342.70 | \$ 45.00 |
| GARDINER-SHARON-KATHLEEN | 007-238-01-051 | CHUGACH FOOTHILLS TR A SOUTH PARK PHASE 1 - UNIT 805 | 2022 | \$ 23.38 | \$ 0.43 | | \$ 45.00 |
| GARDNER DANIEL & WILLITS JAMES A 50% EACH | 004-038-05-000 | MOUNTAIN VIEW BLK 8 LT 2 E3 N2 | 2022 | \$ 6,491.84 | \$ 297.53 | \$ 649.18 | \$ 45.00 |
| GARNES-SHIRLEY A | 003-194-17-000 | ROGERS PARK BLK 17 LT 3 | 2022 | \$ 2,686.82 | \$ 110.82 | \$ 268.68 | \$ 45.00 |
| GARO JOHNATHAN B & GLENN BRIDGET 50% EACH | 017-071-05-000 | SOUTH HILLS BLK 7 LT 12 | 2022 | \$ 29.19 | \$ 1.20 | \$ 2.92 | \$ 45.00 |
| GAUTSCH-HENRI-W | 001-082-64-078 | SOUTH ADDITION TO THE TOWNSITE OF ANCHORAGE BLK 24 LT 18 PARK PLACE - UNIT 708 | 2022 | \$ 442.31 | \$ 16.22 | | \$ 45.00 |
| GAWRELUX-WILLIAM | 014-052-42-000 | SHELKOF BLK 1 LT 12 | 2022 | \$ 2,140.36 | \$ 98.09 | \$ 214.04 | \$ 45.00 |



Page 24 of 67
301-2023-025235-0

18

Publishes April 12, 19, 26 May 3

2023 Foreclosures

Anchorage Daily News

| Owner | Parcel ID | Legal Description | Year | Principal | Interest | Penalty | Cost |
|----------------------------------------------------------------------------------------|---------------------------|---------------------------------------------------------------------------|-----------------|------------------------|----------------------|----------------------|----------------------|
| GAYTAN JOSE & URENA ALBERTO 50% EACH | 003-145-39-000 | THIRD ADDITION TO THE TOWNSITE OF ANCHORAGE BLK 26D LT 9 | 2019 | \$ 6,360.76 | \$ 1,426.77 | \$ 636.08 | \$ 45.00 |
| | | | 2020 | \$ 6,663.87 | \$ 996.62 | \$ 666.38 | \$ 140.00 |
| | | | 2021 | \$ 7,063.84 | \$ 651.42 | \$ 706.38 | \$ 140.00 |
| | | | 2022 | \$ 6,825.26 | \$ 312.80 | \$ 682.52 | \$ 45.00 |
| GEDDES WILLARD W | 004-142-47-000 | SAXTON BLK 9 LT 6 | 2020 | \$ 3,336.49 | \$ 214.08 | \$ 333.65 | \$ - |
| | | | 2021 | \$ 3,604.00 | \$ 228.83 | \$ 360.40 | \$ - |
| | | | 2022 | \$ 5,459.54 | \$ 250.21 | \$ 545.96 | \$ 45.00 |
| GEKELER ANDREW H | 006-022-55-000 | ELMRICH BLK 3 LT 11 | 2022 | \$ 7,704.32 | \$ 353.09 | \$ 770.44 | \$ 45.00 |
| GENEVIEVE PORRY | 008-032-06-000 | HAUGEN LT 6A | 2022 | \$ 1,872.00 | \$ 25.75 | \$ - | \$ 45.00 |
| GEOZOS DAVID & CALUGAN KRYSTAL 50% EACH | 007-231-64-001 | CHUGACH FOOTHILLS BLK 2 LT 28 CHUGACH FOOTHILLS - UNIT 09 | 2022 | \$ 3,521.24 | \$ 161.38 | \$ 352.12 | \$ 45.00 |
| | | | | | | | |
| GERONDALE DIANNA | 012-382-27-000 | CAMPBELL LAKE HEIGHTS #10 BLK 4 LT 38 | 2022 | \$ 1,998.90 | \$ 91.63 | \$ 199.90 | \$ 45.00 |
| GERONDALE ROBERT | 016-074-16-001 | COMMODORE PARK BLK 1 LT 16 HILLSIDE VILLAGE PHASE 1 - UNIT 1651-1 | 2022 | \$ 420.85 | \$ 13.50 | \$ - | \$ 45.00 |
| | | | | | | | |
| GIBLER ADAM S | 051-032-43-000 | MOUNTAIN RUNNER LT 1 | 2022 | \$ 1,124.72 | \$ 30.93 | \$ - | \$ 45.00 |
| GILES ALGON M | 050-031-09-000 | DEBORA #3 LT 45 | 2021 | \$ 1,570.88 | \$ 144.87 | \$ 157.08 | \$ 140.00 |
| | | | 2022 | \$ 1,821.58 | \$ 83.49 | \$ 182.16 | \$ 45.00 |
| GILKEY HERMAN & ANNETT | 051-052-59-000 | LAKE HILL ACRES #1 LT 10A | 2022 | \$ 1,964.52 | \$ 90.04 | \$ 196.46 | \$ 45.00 |
| | | | | | | | |
| GIRDWOOD MINING COMPANY | 076-041-04-000 | US SURVEY 753 ALPHA PLACER & LITTLE GUSSIE PLACER PTN | 2019 | \$ 25.05 | \$ 4.29 | \$ - | \$ - |
| | | | 2020 | \$ 5,148.78 | \$ 770.02 | \$ 514.88 | \$ 140.00 |
| | | | 2021 | \$ 5,795.67 | \$ 534.47 | \$ 579.56 | \$ 140.00 |
| | | | 2022 | \$ 5,064.72 | \$ 232.11 | \$ 506.48 | \$ 45.00 |
| GIROUX BRADLEY R | 020-091-36-000 | SUSITNA VIEW ESTATES BLK 3 LT 5 | 2022 | \$ 6,752.34 | \$ 309.45 | \$ 666.99 | \$ 45.00 |
| GJM RESOURCES LLC | 001-254-52-006 | CLAYTON BLK 2 LT 17A WESTSIDE 7 - UNIT F | 2022 | \$ 2,771.86 | \$ 127.04 | \$ 277.18 | \$ 45.00 |
| | | | | | | | |
| GLAD HUS LLC | 002-102-15-000 | ORIGINAL TOWNSITE OF ANCHORAGE BLK 47 LT 7 | 2022 | \$ 9,185.11 | \$ 290.77 | \$ 598.16 | \$ 45.00 |
| GLISSON HYESUN I & FIELD CAROLINE I 50% EACH | 012-161-78-000 | VILLAGE GREEN #1 BLK 1 LT 9 | 2022 | \$ 2,003.96 | \$ 91.84 | \$ 200.49 | \$ 45.00 |
| GLOOSCHENKO VALANNE REVOCABLE TRUST U/A GLOOSCHENKO VALANNE/TRUSTEE | 014-312-95-001 | ABBOTT CO HOUSING TR A RAVENS ROOST UNIT 1A | 2022 | \$ 20.92 | \$ 0.72 | \$ - | \$ 45.00 |
| GLUSKI ROBERTA JEAN & LORENZO FRAIZ ELISES HERNANDEZ | 006-021-26-002 | WHISPERWOOD PH 1 BLK 3 LT 23 WHISPERWOOD PARK UNIT 238 | 2022 | \$ 4,129.18 | \$ 189.24 | \$ 412.93 | \$ 45.00 |
| GLYNN JUANITA & WILSON DOMINIC | 004-036-37-000 | MOUNTAIN VIEW BLK 11 LT 4 M3 W2 | 2022 | \$ 789.80 | \$ 36.20 | \$ 78.98 | \$ 45.00 |
| | | | | | | | |
| GMACM HOME EQUITY LOAN TRUST 2004-HE1 WELLS FARGO BANK/TRUSTEE | 009-111-66-030 | UNIVERSITY PARK #6 TR A UNIVERSITY PLACE - UNIT C-301 | 2020 | \$ 2,571.84 | \$ 165.01 | \$ 257.18 | \$ - |
| | | | 2021 | \$ 2,621.91 | \$ 166.47 | \$ 262.19 | \$ - |
| | | | 2022 | \$ 2,692.72 | \$ 123.40 | \$ 269.28 | \$ 45.00 |
| GMB FAMILY PARTNERS LTD | 020-503-00-000 | SOUTH PARK #2 BLK 3 LT 11 | 2022 | \$ 300.00 | \$ 12.37 | \$ 30.00 | \$ 45.00 |
| GOLDEN BUILDERS AND INVESTMENTS LLC | 018-024-16-000 | THOMAS W SPERSTAD #1 BLK 1 LT 20 | 2022 | \$ 2,126.06 | \$ 87.69 | \$ 212.61 | \$ 45.00 |
| GOLDEN EYE MEDIA LLC | 012-551-06-000 | STRAWBERRY MEADOWS BLK 1 LT 17 | 2022 | \$ 4,438.05 | \$ 183.06 | \$ 443.81 | \$ 45.00 |
| GOLDEN STORAGE LLC & YCE LLC 50% EACH | 016-042-16-000 | MAUI INDUSTRIAL PARK BLK 2 LT 2 | 2022 | \$ 14,600.28 | \$ 669.13 | \$ 1,460.02 | \$ 45.00 |
| | | | | | | | |



Page 25 of 67

301-2023-025235-0

19

Publishes April 12, 19, 26 May 3

2023 Foreclosures

Anchorage Daily News

| Owner | Parcel ID | Legal Description | Year | Principal | Interest | Penalty | Cost |
|-----------------------------------------------------|----------------|-----------------------------------------------------|------|--------------|-------------|-------------|-----------|
| GOLDENVIEW PARK HOMEOWNERS ASSOCIATION INC | 030-492-12-000 | GOLDENVIEW PARK PH A2 BLK 3 LT 16 | 2022 | \$ 2,102.54 | \$ 96.40 | \$ 210.36 | \$ 45.00 |
| GOMEZ-MACARENA-BELEN | 006-052-32-000 | SPRING ACRES BLK 2 LT 5 | 2022 | \$ 1,438.14 | \$ 65.91 | \$ 143.82 | \$ 45.00 |
| GONZALES-AIKO | 006-142-55-000 | DEBARR VISTA #4 BLK 7 LT 6 | 2022 | \$ 83.86 | \$ 3.46 | \$ 8.39 | \$ 45.00 |
| GONZALEZ JANETTE | 067-323-06-000 | EAGLE CROSSING BLK 23 LT 18 | 2019 | \$ 578.88 | \$ 23.88 | \$ 57.89 | \$ |
| | | | 2020 | \$ 2,388.01 | \$ 129.75 | \$ 238.80 | \$ |
| | | | 2021 | \$ 3,558.00 | \$ 114.14 | \$ 355.80 | \$ |
| | | | 2022 | \$ 5,919.12 | \$ 244.14 | \$ 591.91 | \$ 45.00 |
| GONZALEZ JORGE L ALVARADO | 012-502-26-000 | LAUREL ACRES BLK 1 LT 7 | 2022 | \$ 139.78 | \$ 6.40 | \$ 13.98 | \$ 45.00 |
| GONZALEZ JORGE L ALVARADO | 012-502-27-000 | LAUREL ACRES BLK 1 LT 6 | 2022 | \$ 139.78 | \$ 6.40 | \$ 13.98 | \$ 45.00 |
| GOODSON ZENOBIA | 006-012-36-000 | NELS KLEVEN BLK 2 LT 14 | 2017 | \$ 2,502.48 | \$ 160.56 | \$ 250.25 | \$ |
| GRACEFUL LIVING LLC | 006-283-12-000 | BONIBROOK BLK 1 LT 2 | 2022 | \$ 3,610.50 | \$ 165.47 | \$ 361.06 | \$ 45.00 |
| GRANT DOUGLAS C & JOANNE S | 006-217-16-000 | CHESTER VALLEY #2 BLK 6 LT 15 | 2022 | \$ 2,446.86 | \$ 112.14 | \$ 244.68 | \$ 45.00 |
| GRANT SHELLEY M & DANA MICHAEL & BRANT SHELLEY M | 016-202-20-000 | ELDON BLK 2 LT 14 | 2022 | \$ 3,511.16 | \$ 160.91 | \$ 351.12 | \$ 45.00 |
| GREEKE RICHARD P & JOAN | 051-293-28-000 | T15N R1W SEC 30 5M LT 40 | 2022 | \$ 4,505.84 | \$ 206.51 | \$ 450.58 | \$ 45.00 |
| GREEN JUSTIN | 020-281-41-000 | POTTER HEIGHTS BLK 2 LT 8 | 2022 | \$ 124.40 | \$ 4.56 | \$ - | \$ 45.00 |
| GREEN JUSTIN THOMAS FRANCIS | 016-222-18-000 | KING STREET INDUSTRIAL PARK BLK 2 LT 2 | 2022 | \$ 19,192.54 | \$ 879.60 | \$ 1,919.26 | \$ 45.00 |
| GREENBERG MARVIN S | 010-022-23-000 | WOODLAND PARK LT 23N | 2017 | \$ 61.33 | \$ 3.94 | \$ - | \$ - |
| | | | 2019 | \$ 3,127.05 | \$ 200.64 | \$ 312.71 | \$ - |
| | | | 2021 | \$ 3,631.06 | \$ 205.50 | \$ 20.18 | \$ - |
| | | | 2022 | \$ 3,891.72 | \$ 178.36 | \$ 389.18 | \$ 45.00 |
| GREENE CATHERINE A | 006-044-86-000 | AUTUMN PARK ESTATES BLK 3 LT 7A | 2021 | \$ 316.57 | \$ 11.61 | \$ - | \$ - |
| | | | 2022 | \$ 2,975.62 | \$ 136.37 | \$ 297.56 | \$ 45.00 |
| GRIGSBY MARGARET A | 012-182-02-000 | FOX RIDGE LT 1A FOXWOOD PHASE 1 - UNIT 2 A | 2022 | \$ 117.38 | \$ 4.84 | \$ 11.74 | \$ 45.00 |
| GRIMM ATHENA & CHARLES IV | 012-182-09-021 | FOX RIDGE LT 6 FOXWOOD 83 PHASE 3 - UNIT 17-E | 2022 | \$ 2,291.92 | \$ 105.04 | \$ 229.20 | \$ 45.00 |
| GRIMM CHARLES IV & ATHENA | 012-182-01-021 | FOX RIDGE LT 18 FOXWOOD PHASE 2 - UNIT 7 E | 2022 | \$ 2,249.82 | \$ 103.12 | \$ 224.98 | \$ 45.00 |
| GRIMM PROPERTIES LLC | 014-201-62-000 | EAST DIAMOND INDUSTRIAL PARK BLK 2 LT 3 | 2022 | \$ 9,179.48 | \$ 420.69 | \$ 917.94 | \$ 45.00 |
| GRIMM PROPERTIES LLC | 014-201-66-000 | EAST DIAMOND INDUSTRIAL PARK BLK 2 LT 4 | 2022 | \$ 25,236.42 | \$ 1,156.58 | \$ 2,523.64 | \$ 45.00 |
| GROSS HAROLD | 010-097-85-000 | WOODLAND PARK #2 BLK 2 L7E 1 W2 & 2 W2 | 2021 | \$ 7,348.65 | \$ 672.68 | \$ 734.86 | \$ 140.00 |
| | | | 2022 | \$ 7,005.44 | \$ 321.06 | \$ 700.54 | \$ 45.00 |
| GROSS HAROLD | 002-243-07-000 | GENEVA WOODS BLK 6 LT 5 | 2022 | \$ 7,743.04 | \$ 354.86 | \$ 774.30 | \$ 45.00 |
| GROSS MARY | 078-131-01-000 | SUN VALLEY TR D | 2022 | \$ 4,716.46 | \$ 163.96 | \$ 249.27 | \$ 45.00 |



Page 26 of 67
301-2023-025235-0

20

Publishes April 12, 19, 26 May 3

2023 Foreclosures

Anchorage Daily News

| Owner | Parcel ID | Legal Description | Year | Principal | Interest | Penalty | Cost |
|--------------------------------------------------------------------|----------------|------------------------------------------------------------------------------------------------------|------|--------------|-------------|-------------|-----------|
| GUMPERT KARELLA A | 002-107-06-013 | ORIGINAL TOWNSITE OF ANCHORAGE BLK 17 LT 9A TURNAGAIN ARMS UNIT 106 | 2022 | \$ 193.12 | \$ 6.16 | \$ | \$ 45.00 |
| GURNEY JACOB JOHN & BONNIE RAE | 018-282-27-000 | GURNEY LT 2 | 2021 | \$ 478.67 | \$ 10.87 | \$ | \$ |
| | | | 2022 | \$ 2,382.64 | \$ 109.20 | \$ 238.26 | \$ 45.00 |
| GUTIERREZ MOISES JR | 014-293-33-000 | MOOREHAND #4 LT 6 | 2019 | \$ 56.94 | \$ 2.61 | \$ | \$ |
| | | | 2020 | \$ 8,956.98 | \$ 1,339.55 | \$ 895.70 | \$ 140.00 |
| | | | 2021 | \$ 9,575.82 | \$ 883.08 | \$ 957.58 | \$ 140.00 |
| | | | 2022 | \$ 9,691.44 | \$ 444.16 | \$ 969.14 | \$ 45.00 |
| GUZMAN ALMA LETICIA JIMENEZ | 002-162-55-000 | THIRD ADDITION TO THE TOWNSITE OF ANCHORAGE BLK 27B LT 11 E2 | 2022 | \$ 1,313.52 | \$ 60.20 | \$ 131.36 | \$ 45.00 |
| HA AN QUOC | 005-014-05-000 | NELS KLEVEN BLK 13 LT 3 S3 E2 | 2022 | \$ 976.72 | \$ 44.76 | \$ 97.68 | \$ 45.00 |
| HAGEMAN WARREN J JR & MORIN PHYLLIS A AKA CHAUSSEE PHYLLIS A | 006-112-11-000 | KLUANE TERRACE TRAILER EST #1 LT 8 | 2021 | \$ 2,128.16 | \$ 196.26 | \$ 212.82 | \$ 140.00 |
| | | | 2022 | \$ 2,007.34 | \$ 92.00 | \$ 200.74 | \$ 45.00 |
| HAHN JASON | 010-113-21-000 | T13N R4W SEC 25 SM N2N2NE4SE4PTN | 2021 | \$ 2,962.48 | \$ 273.20 | \$ 296.24 | \$ 140.00 |
| | | | 2022 | \$ 3,100.24 | \$ 142.09 | \$ 310.02 | \$ 45.00 |
| HALE LAWRENCE C & JAN S | 020-181-31-000 | PENNINGTON PARK BLK 3 LT 4 | 2022 | \$ 793.74 | \$ 36.38 | \$ 79.38 | \$ 45.00 |
| HALE SEAN J & BENT LISA D 50% EACH | 051-333-38-000 | FIRE LAKE LT 2 TR D NW PTN | 2022 | \$ 28.98 | \$ 0.53 | \$ | \$ 45.00 |
| HALL BARBARA R | 004-142-14-000 | SAXTON BLK 7 LT 13 | 2021 | \$ 1,755.87 | \$ 127.15 | \$ | \$ |
| | | | 2022 | \$ 3,682.90 | \$ 168.80 | \$ 368.30 | \$ 45.00 |
| HALL ROBERT HENRY & HALL JESSIE HAROLD JR 50% EACH | 051-122-44-000 | LAKE HILL ACRES #6 BLK B LT 2 | 2022 | \$ 1,177.80 | \$ 52.98 | \$ 117.78 | \$ 45.00 |
| HALLORAN SEAN | 014-164-07-000 | DEE ESTATES LT 7 | 2022 | \$ 1,590.54 | \$ 65.61 | \$ 159.05 | \$ 45.00 |
| HAMIK LEILANI F | 010-313-22-017 | T13N R4W SEC 35 SM PARCELS MALIBU MEADOWS TOWNHOMES UNIT 9A | 2022 | \$ 1,050.49 | \$ 43.33 | \$ 105.06 | \$ 45.00 |
| HAMILTON KISUN | 007-082-03-000 | BURLWOOD TERRACE BLK 5 LT 2 | 2022 | \$ 6,308.26 | \$ 289.11 | \$ 630.82 | \$ 45.00 |
| HAMILTON LINDA J | 009-193-19-000 | WICKERSHAM PARK #4 BLK 4 LT 8 | 2021 | \$ 1,309.46 | \$ 24.00 | \$ | \$ |
| | | | 2022 | \$ 6,622.28 | \$ 304.00 | \$ 663.22 | \$ 45.00 |
| HANSON TONA A & ERIC D | 007-022-48-000 | T13N R3W SEC 26 SM LT 6B | 2021 | \$ 10,055.16 | \$ 927.28 | \$ 1,005.52 | \$ 140.00 |
| | | | 2022 | \$ 10,110.74 | \$ 463.38 | \$ 1,011.08 | \$ 45.00 |
| HARDIN LORIE A | 002-144-02-000 | SOUTH ADDITION TO THE TOWNSITE OF ANCHORAGE BLK 22B LT 6 S48' | 2022 | \$ 2,366.19 | \$ 61.71 | \$ | \$ 45.00 |
| HARDMAN JOHN E & RANEY E | 004-142-15-000 | SAXTON BLK 7 LT 12 | 2022 | \$ 261.88 | \$ 10.80 | \$ 26.19 | \$ 45.00 |
| HAROLD SNOW JR LANE POWELL PC % CHENAULT RONALD | 002-137-58-005 | THIRD ADDITION TO THE TOWNSITE OF ANCHORAGE BLK 16A LT 12B CORDOVA SQUARE PHASE 3 - UNIT D-135 | 2022 | \$ 1,956.82 | \$ 89.68 | \$ 195.68 | \$ 45.00 |
| HARRIS F J & PRISCILLA | 007-093-49-000 | REFLECTION LAKE BLK 4 LT 4 | 2020 | \$ 5,001.75 | \$ 748.03 | \$ 500.18 | \$ 140.00 |
| | | | 2021 | \$ 5,193.56 | \$ 478.77 | \$ 519.16 | \$ 140.00 |
| | | | 2022 | \$ 5,427.64 | \$ 349.20 | \$ 543.76 | \$ 45.00 |
| HARRIS LAURA L & BARNES PHILIP H | 010-145-38-000 | BROADMOOR ESTATES WEST BLK 2 LT 19A | 2022 | \$ 283.82 | \$ 11.71 | \$ 28.38 | \$ 45.00 |
| HARVEY SYLENDIA M | 019-171-05-000 | SOUTHPORT #1 BLK 4 LT 8 | 2022 | \$ 300.00 | \$ 12.27 | \$ 30.00 | \$ 45.00 |
| HASTIE JOAN ELVINA | 010-208-34-000 | LINCOLN PARK BLK 9 LT 10B | 2022 | \$ 3,554.92 | \$ 162.93 | \$ 355.50 | \$ 45.00 |



Page 27 of 67

301-2023-025235-0

21

Publishes April 12, 19, 26 May 3

2023 Foreclosures

Anchorage Daily News

| Owner | Parcel ID | Legal Description | Year | Principal | Interest | Penalty | Cost |
|-------------------------------------------------------------------------------------------|----------------|-------------------------------------------------------------------|------|--------------|-----------|-------------|-----------|
| HAWLEY KRISTIN | 012-511-20-000 | LAKEVIEW TERRACE #1 BLK 2 LT 20 | 2020 | \$ 1,908.73 | \$ 69.98 | \$ - | \$ - |
| | | | 2021 | \$ 3,816.63 | \$ 351.96 | \$ 381.66 | \$ 140.00 |
| | | | 2022 | \$ 4,051.70 | \$ 185.69 | \$ 405.18 | \$ 45.00 |
| HAYES ELIZABETH | 051-031-28-000 | KNIK VIEW BLK 1 LT 5 | 2022 | \$ 328.87 | \$ 13.56 | \$ 32.89 | \$ 45.00 |
| HAYES JOSHUA W & COURTNEY J | 050-561-09-000 | T13N-R1E-SEC-10-5M S2N2SW4SW4NW4-PTN | 2022 | \$ 607.18 | \$ 11.13 | \$ - | \$ 45.00 |
| HAYNES CHRIS | 001-254-52-003 | CLAYTON BLK 2 LT 17A WESTSIDE 7 - UNIT C | 2022 | \$ 2,770.20 | \$ 126.96 | \$ 277.02 | \$ 45.00 |
| HAZEN JARED DUANE | 012-206-46-000 | COLONIAL VILLAGE TOWNHOME LT 58 | 2019 | \$ 2,061.98 | \$ 75.60 | \$ - | \$ - |
| | | | 2020 | \$ 3,420.01 | \$ 172.41 | \$ 342.00 | \$ - |
| | | | 2022 | \$ 1,497.08 | \$ 68.61 | \$ 149.70 | \$ 45.00 |
| HEBERT JANELL L | 010-125-12-000 | CONROY RUSHTON BLK 2 LT 3 | 2019 | \$ 3,224.88 | \$ 464.86 | \$ - | \$ - |
| | | | 2020 | \$ 3,385.80 | \$ 506.36 | \$ 338.58 | \$ 140.00 |
| | | | 2021 | \$ 3,517.51 | \$ 324.38 | \$ 351.76 | \$ 140.00 |
| | | | 2022 | \$ 3,755.32 | \$ 172.11 | \$ 375.54 | \$ 45.00 |
| HEBERT JEAN J | 001-151-61-001 | CHESTER BLK 3 LT 9 WESTCHESTER VIEW - UNIT 1 | 2021 | \$ 9,139.74 | \$ 842.87 | \$ 913.98 | \$ 140.00 |
| | | | 2022 | \$ 8,588.40 | \$ 393.60 | \$ 858.84 | \$ 45.00 |
| HEINRICH JASON W & BOUWENS KIRA M | 012-242-20-000 | HIDDEN ACRES LT 3 | 2022 | \$ 1,003.53 | \$ 32.19 | \$ - | \$ 45.00 |
| HENDERSON CHARLES G & JANICE L | 012-253-17-000 | SHADY BIRCH BLK 3 LT 4 | 2021 | \$ 5,387.87 | \$ 123.46 | \$ - | \$ - |
| | | | 2022 | \$ 5,856.96 | \$ 268.42 | \$ 585.70 | \$ 45.00 |
| HENDERSON DAVID M & NICOLE R 50% & WOODS STOWMAN AUTUMN LOTTIE & PIERCE PATRICK 50% | 003-115-05-000 | THIRD ADDITION TO THE TOWNSITE OF ANCHORAGE BLK 3C LT 9 | 2022 | \$ 1,411.20 | \$ 64.67 | \$ 141.12 | \$ 45.00 |
| HENDERSON DAVID M & NICOLE R 50% & WOODS STOWMAN AUTUMN LOTTIE & PIERCE PATRICK 50% | 003-115-06-000 | THIRD ADDITION TO THE TOWNSITE OF ANCHORAGE BLK 3C LT 8 | 2022 | \$ 3,753.64 | \$ 172.03 | \$ 375.36 | \$ 45.00 |
| HENDERSON JANICE L & CHARLES GRANT | 001-201-06-000 | TELAQUANA HEIGHTS LT 6 ORIGINAL TOWNSITE OF ANCHORAGE | 2021 | \$ 1,000.20 | \$ 22.92 | \$ - | \$ - |
| | | | 2022 | \$ 1,167.02 | \$ 58.47 | \$ 116.70 | \$ 45.00 |
| HENDERSON ROBERT JAMES | 002-107-06-048 | BLK 17 LT 9A TURNAGAIN ARMS - UNIT 410 | 2022 | \$ 1,112.87 | \$ 45.33 | \$ 98.75 | \$ 45.00 |
| HENDREN BRET W & NAKAMOTO WESLEY M 50% EACH | 006-293-17-000 | WONDER PARK #2 TR-E LT-E1 | 2022 | \$ 19,467.04 | \$ 892.18 | \$ 1,946.70 | \$ 45.00 |
| HENDREN BRET W & NAKAMOTO WESLEY M 50% EACH | 006-293-18-000 | WONDER PARK #2 TR-E LT-E2 | 2022 | \$ 13,056.06 | \$ 598.36 | \$ 1,305.60 | \$ 45.00 |
| HENDREN BRET W & NAKAMOTO WESLEY M 50% EACH | 006-293-19-000 | WONDER PARK #2 TR-E LT-E3 | 2022 | \$ 1,766.52 | \$ 80.96 | \$ 176.66 | \$ 45.00 |
| HENDRICKS ANN & ROY L | 014-071-28-000 | CAMPBELL HEIGHTS BLK 2 LT 10B | 2019 | \$ 1,238.46 | \$ 277.79 | \$ 123.84 | \$ 45.00 |
| | | | 2020 | \$ 1,236.34 | \$ 184.90 | \$ 123.64 | \$ 140.00 |
| | | | 2021 | \$ 5,038.39 | \$ 464.64 | \$ 503.84 | \$ 140.00 |
| | | | 2022 | \$ 5,230.50 | \$ 239.71 | \$ 523.06 | \$ 45.00 |
| HENKELS DANIEL | 018-332-02-000 | KENAI VIEW LT 5 | 2022 | \$ 640.64 | \$ 29.36 | \$ 64.06 | \$ 45.00 |
| HENNING JOANNE MARIE | 012-242-88-000 | HENNING LT 18 | 2022 | \$ 3,785.64 | \$ 173.49 | \$ 378.56 | \$ 45.00 |
| HENRIKSEN ARTHUR A & MARLYS E REVOCABLE LIVING TRUST | 007-202-01-020 | CENTURY VILLAGE #2 TR-B1-D HAMPTON PLACE PHASE 2 - UNIT 11A | 2021 | \$ 752.87 | \$ 69.54 | \$ 75.40 | \$ 140.00 |
| | | | 2022 | \$ 598.14 | \$ 27.42 | \$ 59.82 | \$ 45.00 |
| HENRY VERNON E | 011-141-44-000 | DELVIEW BLK 2 LT 18 | 2021 | \$ 100.50 | \$ 1.38 | \$ - | \$ - |
| | | | 2022 | \$ 1,394.36 | \$ 62.91 | \$ 139.44 | \$ 45.00 |
| HERNANDEZ GEORGE A & JO ROSELIE | 005-113-39-000 | COLLEGE GATE #5A BLK 7 LT 20 | 2022 | \$ 1,236.90 | \$ 51.02 | \$ 123.69 | \$ 45.00 |
| HERRON JAMES R & N YVONNE | 005-022-35-000 | FAIRVIEW BLK 2 LT 16 | 2020 | \$ 900.93 | \$ 65.46 | \$ - | \$ - |
| | | | 2021 | \$ 2,065.09 | \$ 190.44 | \$ 206.51 | \$ 140.00 |
| | | | 2022 | \$ 2,091.54 | \$ 95.85 | \$ 209.16 | \$ 45.00 |



Page 28 of 67
301-2023-025235-0

22

Publishes April 12, 19, 26 May 3

2023 Foreclosures

Anchorage Daily News

| Owner | Parcel ID | Legal Description | Year | Principal | Interest | Penalty | Cost |
|-------------------------------------------------|----------------|---------------------------------------------------------------------------|------|--------------|-------------|-------------|-----------|
| HESS-KIMBERLY | 012-305-47-000 | COLONIAL VILLAGE TOWNHOME LT 126 | 2022 | \$ 2,178.25 | \$ 89.85 | \$ 217.83 | \$ 45.00 |
| HICKEY JAMES | 051-141-57-000 | DELUCIA LTS 2A & 3A | 2022 | \$ 3,261.60 | \$ 130.89 | \$ - | \$ 45.00 |
| HICKS-ADRIANNE N | 012-354-21-000 | BRIDGE PORT LT 52A | 2022 | \$ 468.89 | \$ 10.34 | \$ 46.89 | \$ 45.00 |
| HIGDON KENNETH LEON | 006-103-21-000 | CREEKSIDE PARK #1 LT 45 | 2019 | \$ 3,168.60 | \$ 710.73 | \$ 316.86 | \$ 45.00 |
| | | | 2020 | \$ 3,296.88 | \$ 493.06 | \$ 329.68 | \$ 140.00 |
| | | | 2021 | \$ 3,552.10 | \$ 327.57 | \$ 355.22 | \$ 140.00 |
| | | | 2022 | \$ 3,945.62 | \$ 180.83 | \$ 394.56 | \$ 45.00 |
| HIGGINS FAMILY LIVING TRUST THE | 014-151-76-000 | TRANQUILITY HEIGHTS BLK 1 LT 32A | 2022 | \$ 2,093.22 | \$ 95.93 | \$ 209.32 | \$ 45.00 |
| HIGH DEE | 041-022-54-000 | TUXEDNI PARK WEST TR A | 2022 | \$ 202.53 | \$ 7.05 | \$ 15.47 | \$ 45.00 |
| HITE TEDDY E & WENDY B | 051-122-47-000 | LAKE HILL ACRES #6 BLK A LT 6 | 2021 | \$ 303.93 | \$ 27.60 | \$ 30.40 | \$ 140.00 |
| | | | 2022 | \$ 376.00 | \$ 17.23 | \$ 37.60 | \$ 45.00 |
| HOBSON-CLINTON E | 005-162-37-034 | SHERWOOD NORTH TR A1 THE VILLAGE PHASE 2 UNIT 4258 | 2020 | \$ 852.05 | \$ 120.23 | \$ - | \$ 45.00 |
| HOBSON-STEPHEN | 090-042-07-000 | CHUGACH PARK VIEW LT 2 | 2022 | \$ 1,140.32 | \$ 52.26 | \$ 114.04 | \$ 45.00 |
| HODEL-CHRISTOPHER J | 002-125-02-033 | ORIGINAL TOWNSITE OF ANCHORAGE BLK 111 LT 7A THE FOUNTAINS UNIT 215 | 2022 | \$ 124.90 | \$ 5.15 | \$ 12.49 | \$ 45.00 |
| HOFF CHARLES A | 006-302-06-000 | WONDER PARK #7 BLK 11 LT 6 | 2022 | \$ 1,699.16 | \$ 77.87 | \$ 169.92 | \$ 45.00 |
| HOFF-CHARLES A JR | 006-302-07-000 | WONDER PARK #7 BLK 11 LT 5 | 2021 | \$ 4,859.99 | \$ 448.20 | \$ 486.09 | \$ 140.00 |
| | | | 2022 | \$ 4,843.18 | \$ 221.96 | \$ 484.32 | \$ 45.00 |
| HOFFMAN GARY A & DAVIS MELODY ELLEN | 015-043-90-000 | BIRCH RUN BLK 1 LT 4A | 2022 | \$ 619.43 | \$ 25.55 | \$ 61.94 | \$ 45.00 |
| HOFFMAN GEORGE A | 009-171-10-000 | BANCROFT BLK 1 LT 1 | 2022 | \$ 5,147.98 | \$ 235.93 | \$ 514.80 | \$ 45.00 |
| HOKAMA-FRED | 005-062-54-036 | AUSTRALASKA BLK 3 LT 18A1 SANTA FE PHASE 2 UNIT W307 | 2021 | \$ 827.48 | \$ 76.31 | \$ 82.74 | \$ 140.00 |
| | | | 2022 | \$ 957.84 | \$ 43.89 | \$ 95.78 | \$ 45.00 |
| HOKA-JEFF | 076-016-46-000 | ALYESKA RESORT LT 4 | 2022 | \$ 195.59 | \$ 8.07 | \$ 19.56 | \$ 45.00 |
| HOLLAWAY JERAMY & ALBIN ALMA A | 050-402-13-000 | T13N R1E SEC 6 SM LT 3 N2 | 2022 | \$ 572.46 | \$ 26.24 | \$ 57.24 | \$ 45.00 |
| HOLLAWAY JERAMY & ALBIN ALMA A | 050-412-38-000 | T13N R1W SEC 1 SM N2NE4NE4 | 2022 | \$ 1,257.72 | \$ 57.64 | \$ 125.78 | \$ 45.00 |
| HOLMES BRIAN PACIFIC RIM PROPERTY MANAGEMENT | 005-063-05-000 | AUSTRALASKA BLK 1 LT 5 | 2020 | \$ 6,841.71 | \$ 847.38 | \$ - | \$ - |
| | | | 2021 | \$ 7,779.23 | \$ 717.40 | \$ 777.92 | \$ 140.00 |
| | | | 2022 | \$ 7,375.92 | \$ 338.03 | \$ 737.60 | \$ 45.00 |
| HOLMES BRIAN PACIFIC RIM PROPERTY MANAGEMENT | 010-222-05-000 | BIRCHWOOD PARK BLK D LT 5 | 2020 | \$ 5,843.07 | \$ 598.15 | \$ - | \$ - |
| | | | 2021 | \$ 5,982.64 | \$ 551.72 | \$ 598.26 | \$ 140.00 |
| | | | 2022 | \$ 6,121.36 | \$ 280.54 | \$ 612.14 | \$ 45.00 |
| HOLZMUELLER-CARL | 013-063-45-000 | CAMPBELL GLEN #3 BLK 2 LT 25 | 2022 | \$ 1,859.14 | \$ 85.20 | \$ 185.92 | \$ 45.00 |
| HOME BUYING ALASKA INC | 008-072-18-000 | T13N R3W SEC 33 SM LT 55F | 2022 | \$ 4,242.00 | \$ 194.41 | \$ 424.20 | \$ 45.00 |
| HORTON SIENNA AKA SHIELDS SIENNA | 020-092-39-000 | LOMA ESTATES BLK 3 LT 5 | 2021 | \$ 3,695.78 | \$ 146.40 | \$ - | \$ - |
| | | | 2022 | \$ 3,445.40 | \$ 157.91 | \$ 344.54 | \$ 45.00 |
| HORTON SIENNA AKA SHIELDS SIENNA | 020-094-02-000 | LOMA ESTATES BLK 3 LT 6A | 2021 | \$ 22,773.94 | \$ 2,100.21 | \$ 2,277.40 | \$ 140.00 |
| | | | 2022 | \$ 23,583.28 | \$ 1,080.82 | \$ 2,358.32 | \$ 45.00 |



Page 29 of 67

301-2023-025235-0

23

Publishes April 12, 19, 26 May 3

2023 Foreclosures

Anchorage Daily News

| Owner | Parcel ID | Legal Description | Year | Principal | Interest | Penalty | Cost |
|-----------------------------------------------------------|----------------|----------------------------------------------------------|------|--------------|-----------|-------------|-----------|
| HORTON-THOMAS | 014-041-46-000 | MURRAK BLK 8 LT 12 | 2022 | \$ 2,215.12 | \$ 117.18 | \$ 265.40 | \$ 45.00 |
| HOUNCHELL JONATHAN & MCCELLELAND KATELYN | 050-521-61-000 | VALLEY VIEW ESTATES #1 BLK 1 LT 8 | 2022 | \$ 185.49 | \$ 2.55 | \$ | \$ 45.00 |
| HOWARD THOMAS M & HOWARD JAMES H JR 50% EACH | 004-036-13-000 | MOUNTAIN VIEW BLK 12 LT 4 N3 E2 | 2022 | \$ 3,117.08 | \$ 142.86 | \$ 311.70 | \$ 45.00 |
| HOVER HUNTER & HOVER DAVID 50% EACH | 006-321-22-002 | PALMER LT 1 BAVARIAN VILLAGE UNIT A2 | 2022 | \$ 27.00 | \$ 2.11 | \$ 2.70 | \$ 45.00 |
| HUBBARD CAMERON | 004-155-20-000 | ANCHOR PARK BLK 7 LT 67 | 2021 | \$ 4,140.99 | \$ 381.89 | \$ 414.10 | \$ 140.00 |
| | | | 2022 | \$ 4,437.36 | \$ 203.36 | \$ 443.74 | \$ 45.00 |
| HUBBARD HENRY CALVIN JR & JANICE | 050-241-70-000 | PALOS VERDES BLK 1 LT 15 | 2019 | \$ 2,214.88 | \$ 94.87 | \$ | \$ |
| | | | 2022 | \$ 1,330.52 | \$ 51.83 | \$ 133.06 | \$ 45.00 |
| HUDSON EMMA N & HUDSON VALERIE R 50% EACH | 010-072-32-000 | HAWTHORNE BLK 1 LT 3 | 2022 | \$ 4,360.82 | \$ 179.87 | \$ 436.08 | \$ 45.00 |
| HUGHES BILLY & MURDOGH HAIG ALEXANDRA 50% EACH | 021-022-17-000 | T12N R2W SEC 30 SM E2SE4NW4SE4 | 2022 | \$ 105.84 | \$ 4.27 | \$ 10.58 | \$ 45.00 |
| HUGHES ROBERT M & MARGARET A | 012-143-16-000 | WINDSOR VILLAGE BLK 2 LT 1 | 2022 | \$ 175.11 | \$ 4.01 | \$ | \$ 45.00 |
| HUGHES TOMMIE D & JANIS I | 007-105-37-000 | SCENIC PARK ESTATES #4 BLK 4 LT 27 | 2020 | \$ 2,173.42 | \$ 325.04 | \$ 217.34 | \$ 127.52 |
| | | | 2021 | \$ 2,411.08 | \$ 222.36 | \$ 241.10 | \$ 140.00 |
| | | | 2022 | \$ 2,721.34 | \$ 124.72 | \$ 272.14 | \$ 45.00 |
| HUNTER KENNETH L & BETTY JANE | 011-132-45-000 | SAND LAKE #2 BLK 1 LT 4 | 2022 | \$ 74.59 | \$ 3.08 | \$ 7.46 | \$ 45.00 |
| HUPP KEITH & LYNN | 051-061-52-000 | DAWN LT 109 | 2022 | \$ 1,263.54 | \$ 57.91 | \$ 126.36 | \$ 45.00 |
| HURSH JOYCE A | 007-182-55-000 | BAXTER HEIGHTS BLK 4 LT 4 | 2020 | \$ 2,305.14 | \$ 116.31 | \$ | \$ |
| | | | 2021 | \$ 4,102.15 | \$ 277.53 | \$ 410.32 | \$ 140.00 |
| | | | 2022 | \$ 4,110.64 | \$ 188.29 | \$ 411.06 | \$ 45.00 |
| HUSEBY KENNETH J & MARIE E | 006-211-28-000 | CHESTER VALLEY BLK 1 LT 28A | 2022 | \$ 4,988.02 | \$ 228.60 | \$ 498.80 | \$ 45.00 |
| HUSS CHARLES MAURICE & HAND KIMBERLY DANIELLE 50% EACH | 011-086-21-000 | WHISPERING PINES #2 LT 18 | 2022 | \$ 371.08 | \$ 15.31 | \$ 37.11 | \$ 45.00 |
| IVANOVIC MARIANA & RANKO | 005-026-58-000 | FAIRVIEW BLK 11 LTS 5 & 6 | 2022 | \$ 7,418.04 | \$ 339.97 | \$ 741.80 | \$ 45.00 |
| IVANOVIC MARIANA & RANKO | 012-065-31-001 | HIGHLAND PARK BLK 12 LT 14 MANSARD ESTATES UNIT 01 | 2022 | \$ 2,376.78 | \$ 104.36 | \$ 227.68 | \$ 45.00 |
| IVANOVIC MARIANA & RANKO | 012-065-31-002 | HIGHLAND PARK BLK 12 LT 14 MANSARD ESTATES UNIT 02 | 2022 | \$ 2,200.98 | \$ 100.87 | \$ 220.10 | \$ 45.00 |
| IVANOVIC MARIANA & RANKO | 012-065-31-003 | HIGHLAND PARK BLK 12 LT 14 MANSARD ESTATES UNIT 03 | 2022 | \$ 2,177.42 | \$ 99.80 | \$ 217.74 | \$ 45.00 |
| IVANOVIC MARIANA & RANKO | 012-065-31-004 | HIGHLAND PARK BLK 12 LT 14 MANSARD ESTATES UNIT 04 | 2022 | \$ 2,105.00 | \$ 96.47 | \$ 210.50 | \$ 45.00 |
| IVANOVIC MARIANA & RANKO | 012-065-31-005 | HIGHLAND PARK BLK 12 LT 14 MANSARD ESTATES UNIT 05 | 2022 | \$ 2,632.10 | \$ 120.63 | \$ 263.22 | \$ 45.00 |
| IVANOVIC MARIANA & RANKO | 012-065-31-006 | HIGHLAND PARK BLK 12 LT 14 MANSARD ESTATES UNIT 06 | 2022 | \$ 2,537.78 | \$ 116.31 | \$ 253.78 | \$ 45.00 |
| IVEY CARL F & NITA L | 015-132-30-000 | KASILOF HILLS BLK 7 LT 25 | 2022 | \$ 10,555.88 | \$ 483.78 | \$ 1,055.58 | \$ 45.00 |



Page 30 of 67
301-2023-025235-0

24

Publishes April 12, 19, 25 May 3

2023 Foreclosures

Anchorage Daily News

| Owner | Parcel ID | Legal Description | Year | Principal | Interest | Penalty | Cost |
|-----------------------------------------------------|----------------|-------------------------------------------------------------------------|------|--------------|--------------|-------------|-----------|
| RAY WILLIAM G | 001-062-10-000 | E-STREET SLIDE REPLAT BLK 86 LT 10A | 2022 | \$ 3,796.58 | \$ 156.60 | \$ 379.66 | \$ 45.00 |
| WUOHA GHIDI MICHAEL ESTATE OF | 007-145-07-000 | LAURITZ LT 2 | 2022 | \$ 645.81 | \$ 26.64 | \$ 64.58 | \$ 45.00 |
| JABAAY DERRICK J & JEANNINE D | 015-051-25-000 | COMOE LT 12 | 2022 | \$ 1,374.14 | \$ 58.40 | \$ 127.42 | \$ 45.00 |
| JACKSON ALBERT E | 014-021-32-000 | DOWLING LT 16B-1 | 2021 | \$ 4,852.78 | \$ 447.52 | \$ 485.28 | \$ 140.00 |
| | | | 2022 | \$ 4,624.26 | \$ 211.93 | \$ 462.42 | \$ 45.00 |
| JACKSON G W ESTATE OF | 006-231-34-000 | NUNAKA VALLEY BLK V LT 3 | 2019 | \$ 2,936.25 | \$ 252.25 | \$ - | \$ - |
| | | | 2020 | \$ 4,570.83 | \$ 683.58 | \$ 457.08 | \$ 140.00 |
| | | | 2021 | \$ 4,905.04 | \$ 452.34 | \$ 490.50 | \$ 140.00 |
| | | | 2022 | \$ 5,166.52 | \$ 236.78 | \$ 516.66 | \$ 45.00 |
| JACOBSON EMMA | 004-125-28-000 | GRANDVIEW GARDENS BLK 3 LT 9 | 2021 | \$ 3,014.39 | \$ 277.99 | \$ 301.44 | \$ 140.00 |
| | | | 2022 | \$ 2,950.36 | \$ 135.22 | \$ 295.04 | \$ 45.00 |
| JACOBSSON ERICA LESLIE C/O TERESA JACOBSSON | 012-491-67-000 | LAUREL ACRES BLK 11 LT 31 | 2022 | \$ 144.82 | \$ 6.64 | \$ 14.48 | \$ 45.00 |
| TERESA JACOBSSON C/O JACOBSSON ERICA LESLIE | 012-491-67-000 | LAUREL ACRES BLK 11 LT 31 | 2022 | \$ 144.82 | \$ 6.64 | \$ 14.48 | \$ 45.00 |
| JAMES DAVID & RONCO THERESA | 020-201-51-000 | SOUTHCREEK BLK 1 LT 15 | 2022 | \$ 11,505.10 | \$ 527.28 | \$ 1,150.52 | \$ 45.00 |
| JAMES RACHEL | 020-551-41-000 | RABBIT CREEK VIEW & HEIGHTS BLK 5H LT 6A | 2022 | \$ 204.98 | \$ 8.45 | \$ 20.50 | \$ 45.00 |
| JAMISON MAURICE L | 010-122-01-006 | LINTNER LT 34 NORTHWOOD - UNIT 06 | 2022 | \$ 975.88 | \$ 40.25 | \$ 97.59 | \$ 45.00 |
| JANSEN ANDREW | 051-316-10-000 | T15N R2W SEC 25 5M LT 148 | 2022 | \$ 549.20 | \$ 22.65 | \$ 54.92 | \$ 45.00 |
| JANSEN ANDREW JAMES | 051-316-08-000 | T15N R2W SEC 25 5M LT 137 | 2022 | \$ 66.25 | \$ 2.73 | \$ 6.63 | \$ 45.00 |
| JAYAVARMAN JASON | 009-062-34-000 | GALAIS BLK 8 LT 2 | 2019 | \$ 9,907.61 | \$ 2,222.38 | \$ 990.76 | \$ 14.31 |
| | | | 2020 | \$ 10,313.01 | \$ 1,542.35 | \$ 1,031.30 | \$ 140.00 |
| | | | 2021 | \$ 10,873.26 | \$ 1,002.74 | \$ 1,087.32 | \$ 140.00 |
| | | | 2022 | \$ 10,487.96 | \$ 480.66 | \$ 1,048.80 | \$ 45.00 |
| JBG MEMORIAL LLC | 002-096-76-000 | MCKAY LT A1 | 2017 | \$ 77,039.51 | \$ 2,824.58 | \$ - | \$ - |
| | | | 2020 | \$ 83,265.03 | \$ 12,452.63 | \$ 8,326.50 | \$ 140.00 |
| | | | 2021 | \$ 80,655.71 | \$ 7,438.07 | \$ 8,065.58 | \$ 140.00 |
| | | | 2022 | \$ 75,033.98 | \$ 3,438.80 | \$ 7,503.40 | \$ 45.00 |
| J-BIRD LLC | 014-192-13-000 | GRANT #1 BLK 2 LT 12 | 2019 | \$ 7,164.04 | \$ 1,606.96 | \$ 716.40 | \$ 45.00 |
| | | | 2020 | \$ 7,638.57 | \$ 1,142.38 | \$ 763.86 | \$ 140.00 |
| | | | 2021 | \$ 8,208.11 | \$ 756.95 | \$ 820.82 | \$ 140.00 |
| | | | 2022 | \$ 7,825.54 | \$ 358.64 | \$ 782.56 | \$ 45.00 |
| JENKINS LEON LIVING TRUST | 005-151-53-000 | CASTLE HEIGHTS #2 BLK 6 LT 11 | 2022 | \$ 2,904.92 | \$ 133.13 | \$ 290.50 | \$ 45.00 |
| JENO MARIE | 002-142-41-000 | SOUTH ADDITION TO THE TOWNSITE OF ANCHORAGE BLK 21A LT1 530' OF N70' | 2022 | \$ 885.79 | \$ 36.54 | \$ 87.31 | \$ 45.00 |
| JIMENEZ ERIKA RAMOS | 014-291-89-000 | MOOREHAND TR 3B LT 5 | 2022 | \$ 114.81 | \$ 4.74 | \$ 11.48 | \$ 45.00 |
| JLAG LLC | 010-112-29-000 | OLMSTEAD LT 15 | 2022 | \$ 5,142.94 | \$ 235.71 | \$ 514.30 | \$ 45.00 |
| JLK PROPERTIES LLC & FERREIRA ALBERTO U 50% EACH | 003-145-41-000 | THIRD ADDITION TO THE TOWNSITE OF ANCHORAGE BLK 26D LT 11 | 2022 | \$ 3,654.28 | \$ 167.47 | \$ 365.42 | \$ 45.00 |
| JOHNS ROBERT AUBRAY | 009-192-50-000 | WICKERSHAM PARK #5 BLK 6 LT 4 | 2018 | \$ 128.90 | \$ 4.73 | \$ - | \$ 45.00 |
| JOHNSON DIANNA JEAN | 006-055-08-000 | T13N R3W SEC 13 5M W2NW4NE4NW4SE4NE4 PARCEL 3-4 | 2020 | \$ 4,391.28 | \$ 656.73 | \$ 439.12 | \$ 140.00 |
| | | | 2021 | \$ 4,596.90 | \$ 423.92 | \$ 459.70 | \$ 140.00 |
| | | | 2022 | \$ 4,828.02 | \$ 221.27 | \$ 482.80 | \$ 45.00 |



Page 31 of 67

301-2023-025235-0

25

Publishes April 12, 19, 26 May 3

2023 Foreclosures

Anchorage Daily News

| Owner | Parcel ID | Legal Description | Year | Principal | Interest | Penalty | Cost |
|------------------------------------------------|----------------|------------------------------------------------------------------------------------------|------------------------------|----------------------------------------------------------|--------------------------------------------------|---------------------------------------------|----------------------------------|
| JOHNSON DOUGLAS | 067-621-20-000 | BEAR RIDGE LT 14 | 2023 | \$ 1,508.70 | \$ 69.14 | \$ 150.88 | \$ 45.00 |
| JOHNSON ELIZABETH I | 002-083-61-013 | EAST ADDITION TO THE OWNERSITE OF ANCHORAGE BLK 37 LT 19A CRAWFORD PARK - UNIT 301 | 2020 2021 2022 | \$ 2,968.56 \$ 3,005.74 \$ 3,304.02 | \$ 462.31 \$ 296.80 \$ 151.42 | \$ 179.64 \$ 300.57 \$ 330.40 | \$ \$ \$ 45.00 |
| JOHNSON HELEN A AKA KUZAKIN HELEN A | 014-181-57-000 | LITTLE BEND LT 12 | 2019 2020 2021 2022 | \$ 2,004.65 \$ 3,770.56 \$ 3,892.32 \$ 4,046.66 | \$ 101.06 \$ 239.58 \$ 177.58 \$ 185.46 | \$ - \$ 377.06 \$ 389.23 \$ 404.66 | \$ - \$ - \$ - \$ 45.00 |
| JOHNSON PATRICIA | 010-025-27-086 | MINNESOTA COMMONS BLK 3B PIEDMONT WEST - UNIT 710 | 2022 | \$ 1,456.68 | \$ 66.76 | \$ 145.66 | \$ 45.00 |
| JOHNSTON ADALINE | 006-245-02-018 | SUMMER STONE LOT 1 SUMMER STONE TOWNHOMES - UNIT 9B | 2021 2022 | \$ 609.80 \$ 3,994.46 | \$ 38.72 \$ 183.07 | \$ - \$ 399.44 | \$ 140.00 \$ 45.00 |
| JONES BARBARA A | 010-105-07-000 | SAND WILLHOLTH BLK 2 LT 7 | 2022 | \$ 3,144.36 | \$ 144.11 | \$ 298.53 | \$ 45.00 |
| JONES JUSTIN W | 013-051-22-001 | BELLA VISTA #1 LT 18 N2 VIKING PHASE 1 - UNIT 01 | 2022 | \$ 3,386.52 | \$ 155.20 | \$ 338.66 | \$ 45.00 |
| JONES LAWRENCE MICHAEL & CHRISTINA MICHELLE | 015-312-10-000 | LAKEWOOD HILLS LT 5 | 2022 | \$ 1,092.05 | \$ 45.04 | \$ 109.21 | \$ 45.00 |
| JONES SCHERER EDITH | 003-184-31-000 | ROGERS PARK BLK 11 LT 1A | 2022 | \$ 103.70 | \$ 2.85 | \$ - | \$ 45.00 |
| JONES NELSON JENNIFER AKA JONES JENNIFER | 005-014-09-000 | NELS KLEVEN BLK 13 LT 1 N3 E2 | 2022 | \$ 2,010.04 | \$ 92.12 | \$ 201.00 | \$ 45.00 |
| JOSEY CATHERINE BREANNA | 012-512-13-000 | LAKEVIEW TERRACE #1 BLK 1 LT 15 | 2022 | \$ 1,811.98 | \$ 83.04 | \$ 181.20 | \$ 45.00 |
| JOUBERT HURIST | 010-083-39-000 | TERRACE PARK BLK 1 LT 3 | 2021 2022 | \$ 2,396.66 \$ 2,259.94 | \$ 221.03 \$ 103.58 | \$ 239.66 \$ 226.00 | \$ 123.62 \$ 45.00 |
| JULIAN JENNIFER K | 002-224-07-000 | COLLEGE VILLAGE #7 BLK 18 LT 1 | 2022 | \$ 6,013.56 | \$ 275.60 | \$ 601.36 | \$ 45.00 |
| K & C NORTHERN PROPERTIES LLC | 050-131-03-000 | GERONADO BLK 3 LT 1 | 2022 | \$ 49.21 | \$ 0.68 | \$ - | \$ 45.00 |
| KAHELE NATASHA N & MAUREE JAMES K | 006-218-10-000 | CHESTER VALLEY #4 BLK 9 LT 22 | 2022 | \$ 1,997.22 | \$ 82.38 | \$ 199.72 | \$ 45.00 |
| KAHKLEN KRISTEN | 007-127-58-000 | CHUGACH MOUNTAIN ESTATES BLK 3 LT 32 | 2022 | \$ 2,985.38 | \$ 136.82 | \$ 298.54 | \$ 45.00 |
| KAN MING K | 016-203-46-038 | GREGG BLK 1 TR 7A OCEAN POINT - UNIT 20 | 2022 | \$ 221.80 | \$ 8.13 | \$ - | \$ 45.00 |
| KANURY AMALA & KANURY SREE RAMYA 50% EACH | 013-043-20-000 | KWIK LOG BLK 4 LT 9 | 2022 | \$ 5,332.39 | \$ 219.95 | \$ 533.24 | \$ 45.00 |
| KAPLAN PETER F | 002-138-51-012 | THIRD ADDITION TO THE TOWNSITE OF ANCHORAGE BLK 16C LT 7A DENALI COURT - UNIT 206 | 2022 | \$ 1,061.59 | \$ 43.79 | \$ 106.16 | \$ 45.00 |
| KARABELNIKOFF DAN | 006-101-11-000 | CREEKSIDE PARK #3 LT 22 | 2022 | \$ 1,629.74 | \$ 67.32 | \$ 162.97 | \$ 45.00 |
| KATZ AMY | 050-561-07-000 | T13N R1E SEC 10 SM N2N2N2NW4SW4NW4 | 2022 | \$ 703.64 | \$ 20.44 | \$ 39.16 | \$ 45.00 |
| KAYE LOUISE L | 002-205-49-001 | PEARL V SMITH BLK 6 LT 5A HILLGATE - UNIT 101 | 2022 | \$ 1,875.98 | \$ 85.98 | \$ 187.60 | \$ 45.00 |
| KAZMIERCZAK ETHAN | 001-254-72-000 | WHITE BLK 2 LT 9B | 2022 | \$ 14,098.46 | \$ 646.13 | \$ 1,409.84 | \$ 45.00 |



Page 32 of 67
301 - 2023 - 025235 - 0

26

Publishes April 12, 19, 26 May 3

2023 Foreclosures

Anchorage Daily News

| Owner | Parcel ID | Legal Description | Year | Principal | Interest | Penalty | Cost |
|---------------------------------------------------------------------------------------------|----------------|----------------------------------------------------------------------|------|-------------|-------------|-----------|-----------|
| KEEL MICHAEL | 006-403-21-001 | THE FOOTHILLS #2 BLK 5 LT 4 PIONEER ESTATES PHASE 1 - UNIT B-1 | 2021 | \$ 659.65 | \$ 21.16 | \$ - | \$ - |
| | | | 2022 | \$ 1,383.56 | \$ 63.40 | \$ 138.36 | \$ 45.00 |
| KEELER ENTERPRISES LLC | 050-034-18-001 | BRANDEE LT 4 ALPINE DENTAL CLINIC - UNIT 101 | 2019 | \$ 3,753.96 | \$ 306.27 | \$ - | \$ - |
| | | | 2020 | \$ 7,746.66 | \$ 1,158.54 | \$ 774.66 | \$ 140.00 |
| | | | 2021 | \$ 8,037.52 | \$ 741.22 | \$ 803.76 | \$ 140.00 |
| | | | 2022 | \$ 7,540.54 | \$ 345.58 | \$ 754.06 | \$ 45.00 |
| KELLY THERESA LOUISE | 075-093-04-000 | ELLIS GREEN RESUB LT 3 OF 102 | 2022 | \$ 47.35 | \$ 1.95 | \$ 4.74 | \$ 45.00 |
| KERBOW LURAE | 051-161-11-000 | T15N R1W SEC 7 SM LT 39 | 2022 | \$ 65.86 | \$ 2.11 | \$ - | \$ 45.00 |
| KETCHUM SHARILL TRUST KETCHUM SHARILL TRUSTEE | 012-231-67-000 | ASCOT VILLAGE BLK 3 LT 6 | 2022 | \$ 4,189.20 | \$ 155.90 | \$ 234.58 | \$ 45.00 |
| KHENG LUNDA HOUAN & BRATCHER JOSEPH MATTHEW & BRATCHER JAMES MARK 33.3 % EACH | 005-025-29-000 | FAIRVIEW BLK 12 LT 19 | 2022 | \$ 3,906.88 | \$ 179.05 | \$ 390.68 | \$ 45.00 |
| KILE MARIAN CARMILITA | 010-041-58-029 | WARD PLACE T13N R4W SEC 26 SM NW4 WARD PLACE UNIT 29 | 2021 | \$ 1,650.63 | \$ 152.22 | \$ 165.06 | \$ 140.00 |
| | | | 2022 | \$ 1,705.90 | \$ 78.18 | \$ 170.60 | \$ 45.00 |
| KIMURA CORINNE M & RICHARD DAVID K | 012-481-04-000 | BAYSHORE WEST #1 BLK 3 LT 31 | 2022 | \$ 6,062.40 | \$ 277.84 | \$ 606.24 | \$ 45.00 |
| KINGSFORD VERN L | 012-063-61-000 | CAMPBELL GLEN #3 BLK 2 LT 23 | 2022 | \$ 194.41 | \$ 8.02 | \$ 19.44 | \$ 45.00 |
| KINTZ SCOTTAREE REVOCABLE TRST | 010-122-01-004 | UNTNER LT 24 NORTHWOOD UNIT 04 | 2022 | \$ 1,951.76 | \$ 89.45 | \$ 195.18 | \$ 45.00 |
| KIRKLAND ONEIDA R | 005-163-03-078 | RUSSIAN JACK MANOR TR 2 ANCHORAGE MANORHOUSE UNIT 04 | 2022 | \$ 66.00 | \$ 2.72 | \$ 6.60 | \$ 45.00 |
| KNEDLIK GARY M | 018-092-21-000 | T12N R3W SEC 27 SM LT 24 | 2021 | \$ 1,275.00 | \$ 86.64 | \$ - | \$ 140.00 |
| | | | 2022 | \$ 1,856.14 | \$ 85.07 | \$ 185.62 | \$ 45.00 |
| KNEDLIK GARY M | 010-076-30-000 | COLUMBIA PARK BLK 1 LT 16A | 2022 | \$ 1,922.75 | \$ 79.31 | \$ 192.28 | \$ 45.00 |
| KNEDLIK GARY M | 010-082-36-004 | NEW MCRAE BLK 2 LT 6A2 GREAT PLACE - UNIT 6A2D | 2022 | \$ 1,511.37 | \$ 62.34 | \$ 151.14 | \$ 45.00 |
| KNEDLIK GARY M 66.66% & KNEDLIK STANLEY TESTAMENTARY TRUST FOR DAVID F KNEDLIK 33.33% | 005-121-53-000 | COLLEGE GATE #4 BLK 2 LT 19 | 2019 | \$ 5,946.86 | \$ 1,333.94 | \$ 594.68 | \$ 45.00 |
| | | | 2020 | \$ 6,135.48 | \$ 917.59 | \$ 613.54 | \$ 140.00 |
| | | | 2021 | \$ 6,685.42 | \$ 616.52 | \$ 668.54 | \$ 140.00 |
| | | | 2022 | \$ 3,304.02 | \$ 151.42 | \$ 330.40 | \$ 45.00 |
| KNODEL JODY L | 009-111-66-065 | UNIVERSITY PARK #6 TR A UNIVERSITY PLACE UNIT F 204 | 2021 | \$ 107.98 | \$ 3.46 | \$ - | \$ - |
| | | | 2022 | \$ 2,420.02 | \$ 111.38 | \$ 242.00 | \$ 45.00 |
| KNODEL KASSRINA A | 076-031-07-000 | RAVEN MOUNTAIN ESTATES #1 BLK 2 LT 7 | 2022 | \$ 1,592.23 | \$ 65.62 | \$ 159.02 | \$ 45.00 |
| KNOTTS MELANIE DAWN | 006-031-53-020 | T13N R3W SEC 13 SM LT 19B VICTORIA HILLS PHASE 3 - UNIT L-1 | 2022 | \$ 1,188.90 | \$ 54.49 | \$ 118.90 | \$ 45.00 |
| KNUDSEN EVERETT PAWL | 006-284-18-000 | BONIBROOK #2 BLK 4 LT 8A | 2021 | \$ 4,957.30 | \$ 457.16 | \$ 495.74 | \$ 140.00 |
| | | | 2022 | \$ 4,979.58 | \$ 228.22 | \$ 497.96 | \$ 45.00 |
| KNUTT JESS H | 014-053-49-000 | SMELIKOFF BLK 5 LT 5 | 2022 | \$ 24.73 | \$ 0.68 | \$ - | \$ 45.00 |
| KOBELNYK CHRISTOPHER & MICHELE | 051-105-21-000 | T15N R1W SEC 9 SM LT 28 N2 | 2022 | \$ 1,131.00 | \$ 51.84 | \$ 113.10 | \$ 45.00 |
| KOCUR GEORGE M JR | 010-091-12-000 | WOODLAND PARK LT 13G | 2022 | \$ 6,911.14 | \$ 316.74 | \$ 691.12 | \$ 45.00 |



Page 33 of 67

301-2023-025235-0

27

Publishes April 12, 19, 26 May 3

2023 Foreclosures

Anchorage Daily News

| Owner | Parcel ID | Legal Description | Year | Principal | Interest | Penalty | Cost |
|---------------------------------------------------------------|---------------------------|------------------------------------------------------------------------------------------|-----------------|------------------------|----------------------|----------------------|----------------------|
| KOLIPAKA SHARVAN KUMAR | 002-134-01-000 | BEVERS (THIRD ADDITION TO THE TOWNSITE OF ANCHORAGE) BLK 5B LT 12 | 2022 | \$ 182.92 | \$ 6.71 | \$ - | \$ 45.00 |
| KONJUH ABDUL & CLARK SABINA 50% EACH | 005-048-27-000 | VANOVER BLK 3 LT 9 | 2022 | \$ 258.74 | \$ 9.49 | \$ - | \$ 45.00 |
| KORNMESSER MARC & WALDROP VALERIE | 042-091-26-000 | ECHO HILLS BLK 1 LT 6 | 2022 | \$ 49.17 | \$ 1.80 | \$ - | \$ 45.00 |
| KORNMESSER MARC & WALDROP VALERIE 50% EACH | 015-016-13-000 | SAHALEE PHASE 3 BLK 2 LT 45 | 2022 | \$ 119.50 | \$ 4.38 | \$ - | \$ 45.00 |
| KORNMESSER MARC J & WALDROP VALERIE K | 015-016-14-000 | SAHALEE PHASE 3 BLK 2 LT 46 | 2022 | \$ 685.19 | \$ 25.12 | \$ - | \$ 45.00 |
| KRAMER LIVING TRUST | 020-103-36-000 | PROMINENCE POINTE PH 9 BLK 6 LT 11 | 2022 | \$ 95.54 | \$ 2.63 | \$ - | \$ 45.00 |
| KRAMER TIMOTHY G | 013-024-18-019 | THE WOODLANDS TR A 2 THE WOODLANDS EAST PHASE 2 - UNIT 602 | 2022 | \$ 2,339.08 | \$ 107.20 | \$ 233.90 | \$ 45.00 |
| KRAUS REBECCA | 002-032-21-000 | WEST GOVERNMENT HILL BLK F LT 2A | 2022 | \$ 5,579.10 | \$ 255.69 | \$ 557.92 | \$ 45.00 |
| KRUZEL CHIRINE | 006-126-61-000 | COUNTRY ESTATES BLK 3 LT 11 | 2022 | \$ 5,141.26 | \$ 235.62 | \$ 497.60 | \$ 45.00 |
| KUBIC ANDREW WILLIAM & GEORGIA BLACKWOOD | 075-052-29-000 | ALYESKA BASIN BLK 5 LT 17 | 2022 | \$ 237.31 | \$ 5.44 | \$ - | \$ 45.00 |
| KUCH LEO W & CAROLYN J | 002-138-29-000 | THIRD ADDITION TO THE TOWNSITE OF ANCHORAGE BLK 16C LT 9 | 2020 | \$ 2,169.14 | \$ 214.72 | \$ 216.91 | \$ 140.00 |
| | | | 2021 | \$ 4,499.59 | \$ 414.95 | \$ 449.96 | \$ 140.00 |
| | | | 2022 | \$ 3,548.18 | \$ 162.62 | \$ 254.82 | \$ 45.00 |
| KUKOWSKI DAVID G | 012-252-21-000 | MCWILLIAMS BLK 1A LT 18 | 2022 | \$ 881.26 | \$ 20.19 | \$ - | \$ 45.00 |
| LA LITA D | 019-164-29-000 | SECLUSION BAY PHASE 3 BLK 2 LT 10 | 2022 | \$ 2,253.72 | \$ 124.21 | \$ 293.35 | \$ 45.00 |
| LACHER MATTHEW P | 051-262-02-063 | T15N R2W SEC 36 5M LT 8 REM OF N2 & LT 7 REM FIRE EAGLE - UNIT 63 | 2022 | \$ 2,403.54 | \$ 155.98 | \$ 340.36 | \$ 45.00 |
| LAFRAMBOISE MICHAEL E | 014-074-31-000 | CAMPBELL HEIGHTS #1 BLK 7 LT 6 | 2022 | \$ 1,854.08 | \$ 84.97 | \$ 185.40 | \$ 45.00 |
| LAGA LIANG SHEN | 012-164-59-000 | CLAIRBORNE #1A BLK 1 LT 11A2 | 2022 | \$ 251.41 | \$ 10.37 | \$ 25.14 | \$ 45.00 |
| LAMBERT KATHRYN A AKA KELLY KATHRYN LAMBERT | 011-134-15-000 | SAND LAKE #2 BLK 5 LT 22 | 2022 | \$ 3,366.32 | \$ 154.28 | \$ 336.64 | \$ 45.00 |
| LANCASTER FAMILY LLC | 014-261-38-003 | JOHN WELLS 1952 BLK 3 LT 10A ABBOTT WOOD TOWNHOMES - UNIT 3 | 2019 | \$ 2,293.70 | \$ 73.58 | \$ - | \$ - |
| | | | 2020 | \$ 2,693.25 | \$ 402.78 | \$ 269.32 | \$ 140.00 |
| | | | 2021 | \$ 3,101.24 | \$ 285.99 | \$ 310.12 | \$ 140.00 |
| | | | 2022 | \$ 2,931.84 | \$ 134.37 | \$ 293.18 | \$ 45.00 |
| LANDERS DAVID | 010-196-09-000 | A-B MICHELS LT 16A LESS S 30' | 2021 | \$ 1,300.64 | \$ 72.34 | \$ - | \$ 95.00 |
| | | | 2022 | \$ 3,654.28 | \$ 167.47 | \$ 365.42 | \$ 45.00 |
| LANE PATRICIA E | 012-391-21-005 | STONEGATE TOWNHOUSE BLK 1 TR 1A-4B SOUTHWOOD - UNIT B-05 | 2021 | \$ 1,589.36 | \$ 146.57 | \$ 158.94 | \$ 140.00 |
| | | | 2022 | \$ 1,412.88 | \$ 64.75 | \$ 141.28 | \$ 45.00 |
| LANGHOLZ WILLIAM V | 004-145-27-000 | CITY VIEW #2 BLK 3 LT 10 | 2022 | \$ 3,010.40 | \$ 46.31 | \$ 101.04 | \$ 45.00 |
| LANGLEY EVELYN | 006-031-74-009 | T13N R3W SEC 13 5M LT 11B AMERICAN MEADOWS - UNIT 7630 | 2021 | \$ 40.37 | \$ 3.72 | \$ 4.04 | \$ 140.00 |
| | | | 2022 | \$ 207.48 | \$ 9.51 | \$ 20.74 | \$ 45.00 |
| LANIER THOMAS J | 051-491-40-000 | WINTER PARK #1 BLK 1 LT 13 | 2022 | \$ 2,224.24 | \$ 101.94 | \$ 222.42 | \$ 45.00 |
| LANKFORD WILLIAM DANIEL | 050-304-03-000 | EAGLE CREST #1 TR A LT 4B | 2022 | \$ 4,452.76 | \$ 204.07 | \$ 445.28 | \$ 45.00 |



Page 34 of 67
301-2023-025235-0

28

Publishes April 12, 19, 26 May 3

2023 Foreclosures

Anchorage Daily News

| Owner | Parcel ID | Legal Description | Year | Principal | Interest | Penalty | Cost |
|---------------------------------------------------------|----------------|---------------------------------------------------------------------------|------|-------------|-----------|-----------|-----------|
| LAPAGE ALAN J | 002-133-15-000 | THIRD ADDITION TO THE TOWNSITE OF ANCHORAGE BLK 6C LT 27 | 2022 | \$ 4,583.84 | \$ 210.07 | \$ 458.38 | \$ 45.00 |
| LARA GALINDO EDUARDO A & ORIAN CARRIO BESSIE N | 010-208-22-000 | LINCOLN PARK BLK 9 LT 7A | 2022 | \$ 3,354.54 | \$ 153.74 | \$ 335.46 | \$ 45.00 |
| LARSEN JACQUELINE M | 006-073-06-000 | ELMRICH #1 BLK 4 LT 31 | 2021 | \$ 472.74 | \$ 2.17 | \$ - | \$ - |
| | | | 2022 | \$ 5,747.50 | \$ 263.40 | \$ 574.76 | \$ 45.00 |
| LARSON DENNIS JAROME & GOETSCH PAUL WILLIAM 50% EACH | 001-102-48-000 | SCHODDE (SOUTH ADDITION TO THE TOWNSITE OF ANCHORAGE) BLK 32 LT 15A | 2022 | \$ 9,231.70 | \$ 423.09 | \$ 923.18 | \$ 45.00 |
| LARSON KARLA DEE | 018-391-65-000 | TURNAGAIN VIEW #6 BLK 12 LT 8 | 2022 | \$ 6,224.06 | \$ 285.25 | \$ 622.40 | \$ 45.00 |
| LARSON NICHOLAS & LINDSEY | 011-121-49-000 | HIDDEN HILLS BLK 1 LT 24 | 2022 | \$ 3,959.93 | \$ 163.34 | \$ 395.99 | \$ 45.00 |
| LARSON SAMUEL L ESTATE OF | 013-051-66-006 | BELLA VISTA #1 LT 3A BELLA VISTA SOUTH - UNIT 114 | 2022 | \$ 2,537.78 | \$ 116.31 | \$ 253.78 | \$ 45.00 |
| LARSON-BOWEN MARY E | 001-102-49-000 | SCHODDE (SOUTH ADDITION TO THE TOWNSITE OF ANCHORAGE) BLK 32 LT 14A | 2022 | \$ 5,792.96 | \$ 265.49 | \$ 579.30 | \$ 45.00 |
| LATKOWSKI VIVIAN M | 051-132-62-000 | SCIMITAR #2 BLK 3 LT 16 | 2022 | \$ 4,906.00 | \$ 224.84 | \$ 490.60 | \$ 45.00 |
| LAUDENT LLC | 009-034-43-000 | NORTHERN LIGHTS BLK 4 LT 4A | 2022 | \$ 818.07 | \$ 33.74 | \$ 81.81 | \$ 45.00 |
| LAUVER KEVIN L & MELANNY V 50% & LAUVER MICHAELA 50% | 009-152-06-008 | PYHALA BLK 2 E 37C CEDARWOOD - UNIT 600D | 2021 | \$ 1,269.75 | \$ 34.75 | \$ - | \$ - |
| | | | 2022 | \$ 2,556.32 | \$ 117.15 | \$ 255.64 | \$ 45.00 |
| LAVALLEY NATHAN E | 018-322-38-000 | T12N R3W SEC 33 SM LT 207 | 2021 | \$ 4,746.15 | \$ 130.51 | \$ - | \$ - |
| | | | 2022 | \$ 5,123.70 | \$ 234.82 | \$ 512.38 | \$ 45.00 |
| LAWSON DANIEL EUGENE | 005-011-15-000 | NELS KLEVEN BLK 1 LT 4 S3 E2 | 2022 | \$ 2,018.87 | \$ 178.92 | \$ 183.53 | \$ 140.00 |
| | | | 2022 | \$ 3,647.54 | \$ 167.17 | \$ 364.76 | \$ 45.00 |
| LEARY LINDA A & MICHAEL J | 050-131-07-000 | SEIDLER #1 BLK 3 LT 4A | 2022 | \$ 5,398.13 | \$ 222.77 | \$ 537.35 | \$ 45.00 |
| LEBARON PIERRE A | 014-291-66-000 | MOOREHAND #3 LT 12 | 2021 | \$ 1,899.30 | \$ 175.15 | \$ 189.94 | \$ 140.00 |
| | | | 2022 | \$ 1,785.04 | \$ 81.80 | \$ 178.50 | \$ 45.00 |
| LECHUGAGUTIERREZ KATHLEEN & TURNER AGNES | 004-134-36-000 | THUNDERBIRD TERRACE BLK 12 LT 2 | 2022 | \$ 4,311.37 | \$ 170.08 | \$ 262.12 | \$ 45.00 |
| LEE BEYOUNG IL TRUST LEE BEYOUNG IL TRUSTEE | 008-042-90-003 | EDEN PARK #3 TR C 1 TUDOR PARK - UNIT 02 | 2022 | \$ 58.60 | \$ 1.88 | \$ - | \$ 45.00 |
| LEE CAROLYN AKA BOSKOFKY CAROLYN | 012-511-58-000 | LAKEVIEW TERRACE #1 BLK 2 LT 58 | 2020 | \$ 1,436.40 | \$ 208.40 | \$ 143.64 | \$ 140.00 |
| | | | 2021 | \$ 3,128.28 | \$ 288.49 | \$ 312.82 | \$ 140.00 |
| | | | 2022 | \$ 3,167.26 | \$ 145.16 | \$ 316.72 | \$ 45.00 |
| LEE DEBORAH | 010-313-31-029 | ALASKA LANDINGS LT 5 ALASKA LANDINGS PHASE 1 - UNIT C-105 | 2022 | \$ 1,822.76 | \$ 83.54 | \$ 182.28 | \$ 45.00 |
| LEE JOHN | 010-342-43-000 | SPERSTAD BLK 8 LT 12 | 2019 | \$ 1,753.79 | \$ 393.40 | \$ 175.38 | \$ 45.00 |
| | | | 2020 | \$ 1,839.96 | \$ 275.17 | \$ 184.00 | \$ 140.00 |
| | | | 2021 | \$ 1,937.15 | \$ 178.65 | \$ 193.72 | \$ 140.00 |
| | | | 2022 | \$ 1,818.72 | \$ 83.35 | \$ 181.88 | \$ 45.00 |
| LEE KYOUNG | 012-491-21-000 | LAUREL ACRES BLK 12 LT 16 | 2022 | \$ 149.88 | \$ 6.87 | \$ 14.98 | \$ 45.00 |
| LEHRBAS TAMMY K | 020-531-10-000 | RABBIT CREEK VIEW & HEIGHTS BLK 1H LT 20A | 2021 | \$ 1,703.65 | \$ 7.81 | \$ - | \$ - |
| | | | 2022 | \$ 1,742.16 | \$ 79.85 | \$ 174.22 | \$ 45.00 |
| LEHRBAS TAMMY K | 020-531-11-000 | RABBIT CREEK VIEW & HEIGHTS BLK 1H LT 21A | 2022 | \$ 720.72 | \$ 33.03 | \$ 72.08 | \$ 45.00 |



Page 35 of 67

301-2023-025255-0

29

Publishes April 12, 19, 26 May 3

2023 Foreclosures

Anchorage Daily News

| Owner | Parcel ID | Legal Description | Year | Principal | Interest | Penalty | Cost |
|----------------------------------------------------------|----------------|---------------------------------------------------------------------|------------------------------|----------------------------------------------------------|----------------------------------------------------|--------------------------------------------------|------------------------------------------------|
| LEMBEROPOLUS CHESTER & OMAN CHARLES SHANNON 50% EACH | 002-191-07-000 | PEARL V SMITH BLK 8 LT 8 | 2022 | \$ 2,238.34 | \$ 87.81 | \$ 199.22 | \$ 45.00 |
| LEON-DAMIEN J & CATHERINE M | 075-091-22-000 | US SURVEY 2043 LT 706 | 2022 | \$ 197.20 | \$ 6.33 | | \$ 45.00 |
| LEON IRENE E DE | 003-211-13-000 | COLLEGE VILLAGE BLK 1 LT 13 | 2022 | \$ 4,414.75 | \$ 202.22 | \$ 441.48 | \$ 45.00 |
| LEONARD BETTY ESTATE OF C/O OFFICE OF PUBLIC ADVOCACY | 006-041-49-000 | SCANDIA LT 224 GRAND LARRY UNIT A-9 | 2022 | \$ 1,293.32 | \$ 59.27 | \$ 129.34 | \$ 45.00 |
| LEONARD GORDON A FAMILY TRUST | 004-052-17-000 | ALASKA INDUSTRIAL BLK 2 LT 21 | 2022 | \$ 50.76 | \$ 0.93 | | \$ 45.00 |
| LEWIS-BENNETT MADISON | 013-052-80-000 | PATRICK PARK BLK 1 LT 17A | 2019 2020 2021 2022 | \$ 2,177.52 \$ 5,706.27 \$ 6,013.27 \$ 6,279.64 | \$ 488.42 \$ 853.40 \$ 554.54 \$ 287.80 | \$ 217.76 \$ 570.62 \$ 601.32 \$ 627.96 | \$ 45.00 \$ 140.00 \$ 140.00 \$ 45.00 |
| LEYDON ROSEANNE | 012-361-50-000 | CHESTER H LLOYD LT 34 E 100 | 2021 2022 | \$ 1,075.29 \$ 1,005.34 | \$ 99.20 \$ 46.07 | \$ 107.58 \$ 100.54 | \$ 140.00 \$ 45.00 |
| LEYDON ROSEANNE M | 002-093-11-000 | EAST ADDITION TO THE TOWNSITE OF ANCHORAGE BLK 25A LT 26 | 2021 2022 | \$ 2,693.99 \$ 2,522.64 | \$ 248.44 \$ 115.62 | \$ 269.40 \$ 252.26 | \$ 140.00 \$ 45.00 |
| LEYDON ROSEANNE M | 002-093-54-000 | EAST ADDITION TO THE TOWNSITE OF ANCHORAGE BLK 25A LTS 27 & 28 | 2021 2022 | \$ 6,215.09 \$ 5,804.74 | \$ 573.15 \$ 266.02 | \$ 621.51 \$ 580.48 | \$ 140.00 \$ 45.00 |
| LEYDON ROSEANNE M | 006-062-34-000 | ASPEN PARK LT 5 | 2021 2022 | \$ 2,666.96 \$ 2,616.94 | \$ 245.95 \$ 119.93 | \$ 266.70 \$ 261.70 | \$ 140.00 \$ 45.00 |
| LEYDON ROSEANNE M | 010-096-08-000 | WOODLAND PARK #2 BLK 6 LT 26 | 2021 2022 | \$ 1,565.93 \$ 1,470.14 | \$ 144.41 \$ 67.38 | \$ 156.60 \$ 147.02 | \$ 140.00 \$ 45.00 |
| LEYDON ROSEANNE M | 012-372-57-000 | WILLIAM LLOYD LT 1 OF E2 OF LT 11 | 2021 2022 | \$ 2,655.25 \$ 5,329.88 | \$ 233.21 \$ 244.27 | \$ 265.53 \$ 532.98 | \$ 140.00 \$ 45.00 |
| LEYDON ROSEANNE M | 014-201-72-000 | SUNNY ACRES #1 BLK 2 LT 3A | 2021 2022 | \$ 2,402.06 \$ 2,286.88 | \$ 221.51 \$ 104.80 | \$ 240.20 \$ 228.68 | \$ 140.00 \$ 45.00 |
| LEYDON ROSEANNE M | 006-292-20-000 | WONDER PARK TR D LT D3A | 2021 2022 | \$ 1,994.81 \$ 1,864.18 | \$ 183.96 \$ 86.44 | \$ 199.48 \$ 186.42 | \$ 140.00 \$ 45.00 |
| LFC INVESTMENTS LLC | 005-062-36-000 | AUSTRALASKA BLK 2 LT 12 | 2022 | \$ 6,179.71 | \$ 212.13 | \$ 284.71 | \$ 45.00 |
| LFC INVESTMENTS LLC | 005-062-37-000 | AUSTRALASKA BLK 2 LT 13 | 2022 | \$ 6,084.71 | \$ 209.13 | \$ 380.25 | \$ 45.00 |
| LI AN | 016-244-20-026 | INDEPENDENCE PARK BLK 4 TR 2A1 KANDLEWOOD PHASE 3 - UNIT B308 | 2022 | \$ 1,124.90 | \$ 46.40 | \$ 112.49 | \$ 45.00 |
| LIDDELOW-THOMPSON CATHERINE | 016-213-23-000 | KLATT LT 9 | 2022 | \$ 5,398.90 | \$ 247.43 | \$ 539.90 | \$ 45.00 |
| LIM MEL YUEN | 005-052-10-000 | LAWRENCE (1948) BLK 6 LT 9A | 2022 | \$ 889.89 | \$ 36.71 | \$ 88.99 | \$ 45.00 |
| LIMA VESNA | 013-024-18-013 | THE WOODLANDS TR A2 THE WOODLANDS EAST PHASE 2 - UNIT 601 | 2022 | \$ 1,227.64 | \$ 50.63 | \$ 122.76 | \$ 45.00 |
| LIMA VESNA | 013-024-20-013 | THE WOODLANDS TR A1 THE WOODLANDS EAST PHASE 3 - UNIT 201 | 2022 | \$ 45.00 | \$ 1.03 | | \$ 45.00 |
| LIMANI FLAMUR | 010-015-77-000 | ALGOT STROM LT 14 | 2019 2020 2021 2022 | \$ 1,264.62 \$ 1,321.83 \$ 1,392.94 \$ 1,301.74 | \$ 165.12 \$ 197.69 \$ 128.46 \$ 59.66 | \$ - \$ 132.18 \$ 139.30 \$ 130.18 | \$ - \$ 140.00 \$ 140.00 \$ 45.00 |
| UNDFORS PROPERTIES LLC | 001-211-31-000 | WEST TURNAGAIN BLK 3 LT 6 | 2019 2020 2021 2022 | \$ 4,732.94 \$ 4,965.84 \$ 5,159.12 \$ 5,390.48 | \$ 1,061.63 \$ 742.66 \$ 475.78 \$ 247.05 | \$ 473.30 \$ 496.58 \$ 515.92 \$ 539.04 | \$ 45.00 \$ 140.00 \$ 140.00 \$ 45.00 |



Page 36 of 67

301 - 2023 - 025235 - 0

30

Publishes April 12, 19, 26 May 3

2023 Foreclosures

Anchorage Daily News

| Owner | Parcel ID | Legal Description | Year | Principal | Interest | Penalty | Cost |
|-------------------------------------------------------|----------------|-----------------------------------------------------------------------|------|--------------|-------------|-------------|-----------|
| LINDFORS PROPERTIES LLC | 002-152-19-000 | CLEAVER (THIRD ADDITION TO THE TOWNSITE OF ANCHORAGE) BLK 31C LT 5 | 2019 | \$ 5,189.39 | \$ 1,164.03 | \$ 518.94 | \$ 45.00 |
| | | | 2020 | \$ 5,504.49 | \$ 823.22 | \$ 550.45 | \$ 140.00 |
| | | | 2021 | \$ 5,858.30 | \$ 540.25 | \$ 585.84 | \$ 140.00 |
| | | | 2022 | \$ 6,015.26 | \$ 275.68 | \$ 601.52 | \$ 45.00 |
| LINDFORS PROPERTIES LLC | 003-144-30-000 | THIRD ADDITION TO THE TOWNSITE OF ANCHORAGE BLK 38A LT 17 | 2019 | \$ 3,713.72 | \$ 833.02 | \$ 371.38 | \$ 45.00 |
| | | | 2020 | \$ 3,909.06 | \$ 584.61 | \$ 390.90 | \$ 140.00 |
| | | | 2021 | \$ 4,160.81 | \$ 383.71 | \$ 416.08 | \$ 140.00 |
| | | | 2022 | \$ 4,087.06 | \$ 187.31 | \$ 408.70 | \$ 45.00 |
| LINDFORS PROPERTIES LLC | 003-144-31-000 | THIRD ADDITION TO THE TOWNSITE OF ANCHORAGE BLK 38A LT 18 | 2019 | \$ 2,220.05 | \$ 497.98 | \$ 222.00 | \$ 45.00 |
| | | | 2020 | \$ 2,363.22 | \$ 353.43 | \$ 236.32 | \$ 140.00 |
| | | | 2021 | \$ 2,490.36 | \$ 229.67 | \$ 249.04 | \$ 140.00 |
| | | | 2022 | \$ 2,384.54 | \$ 109.29 | \$ 238.46 | \$ 45.00 |
| LINDFORS PROPERTIES LLC | 003-203-02-000 | COLLEGE VILLAGE #10 BLK 26 LT 3 | 2019 | \$ 5,478.96 | \$ 1,228.98 | \$ 547.90 | \$ 45.00 |
| | | | 2020 | \$ 5,771.25 | \$ 863.11 | \$ 577.12 | \$ 140.00 |
| | | | 2021 | \$ 6,310.60 | \$ 581.97 | \$ 631.06 | \$ 140.00 |
| | | | 2022 | \$ 6,362.16 | \$ 291.58 | \$ 636.22 | \$ 45.00 |
| LINDFORS PROPERTIES LLC | 004-121-25-000 | GRANDVIEW GARDENS BLK13 LT 4 | 2019 | \$ 4,737.85 | \$ 1,062.74 | \$ 473.78 | \$ 45.00 |
| | | | 2020 | \$ 5,003.46 | \$ 748.29 | \$ 500.34 | \$ 140.00 |
| | | | 2021 | \$ 5,346.53 | \$ 493.06 | \$ 534.66 | \$ 140.00 |
| | | | 2022 | \$ 5,291.14 | \$ 242.49 | \$ 529.12 | \$ 45.00 |
| LINDFORS PROPERTIES LLC | 009-121-07-000 | KIMBERLY TERRACE BLK 1 LT 4 | 2019 | \$ 7,064.24 | \$ 1,584.59 | \$ 706.42 | \$ 45.00 |
| | | | 2020 | \$ 7,046.91 | \$ 1,053.89 | \$ 704.70 | \$ 140.00 |
| | | | 2021 | \$ 7,743.19 | \$ 714.07 | \$ 774.32 | \$ 140.00 |
| | | | 2022 | \$ 7,529.16 | \$ 345.06 | \$ 752.92 | \$ 45.00 |
| LINDFORS PROPERTIES LLC | 010-097-03-000 | WOODLAND PARK #2 BLK 7 LT 28 | 2019 | \$ 6,625.80 | \$ 1,486.22 | \$ 662.58 | \$ 45.00 |
| | | | 2020 | \$ 7,079.40 | \$ 1,058.75 | \$ 707.94 | \$ 140.00 |
| | | | 2021 | \$ 7,507.13 | \$ 692.31 | \$ 750.72 | \$ 140.00 |
| | | | 2022 | \$ 7,374.24 | \$ 337.96 | \$ 737.42 | \$ 45.00 |
| LINDFORS PROPERTIES LLC | 012-132-73-000 | SOUTHWOOD PARK #1 BLK 5 LTS 13 & 14 | 2019 | \$ 4,922.72 | \$ 1,104.22 | \$ 492.28 | \$ 45.00 |
| | | | 2020 | \$ 5,068.44 | \$ 758.01 | \$ 506.84 | \$ 140.00 |
| | | | 2021 | \$ 5,472.67 | \$ 504.69 | \$ 547.26 | \$ 140.00 |
| | | | 2022 | \$ 5,410.70 | \$ 247.97 | \$ 541.08 | \$ 45.00 |
| LINDFORS PROPERTIES LLC | 012-163-78-000 | CLAIRBORNE #4 BLK 2 LT 32 | 2019 | \$ 9,380.82 | \$ 2,104.21 | \$ 938.08 | \$ 45.00 |
| | | | 2020 | \$ 9,871.83 | \$ 1,476.38 | \$ 987.18 | \$ 140.00 |
| | | | 2021 | \$ 10,505.66 | \$ 968.84 | \$ 1,050.56 | \$ 140.00 |
| | | | 2022 | \$ 9,960.88 | \$ 456.51 | \$ 996.08 | \$ 45.00 |
| LINDFORS PROPERTIES LLC | 014-131-08-000 | O'BRIEN BLK 6 LT 2 | 2019 | \$ 4,049.10 | \$ 908.26 | \$ 404.92 | \$ 45.00 |
| | | | 2020 | \$ 4,085.19 | \$ 610.96 | \$ 408.52 | \$ 140.00 |
| | | | 2021 | \$ 4,550.05 | \$ 419.59 | \$ 455.00 | \$ 140.00 |
| | | | 2022 | \$ 4,748.88 | \$ 217.64 | \$ 474.88 | \$ 45.00 |
| LINDFORS PROPERTIES LLC | 014-131-10-000 | O'BRIEN BLK 6 LT 4 | 2019 | \$ 6,118.64 | \$ 1,372.47 | \$ 611.86 | \$ 45.00 |
| | | | 2020 | \$ 6,044.85 | \$ 904.02 | \$ 604.48 | \$ 140.00 |
| | | | 2021 | \$ 6,840.39 | \$ 630.81 | \$ 684.04 | \$ 140.00 |
| | | | 2022 | \$ 7,276.56 | \$ 333.49 | \$ 727.66 | \$ 45.00 |
| LINDFORS PROPERTIES LLC | 014-272-34-000 | MOBILE HOMES LT 8 | 2019 | \$ 1,860.13 | \$ 417.24 | \$ 186.02 | \$ 45.00 |
| | | | 2020 | \$ 1,978.47 | \$ 295.88 | \$ 197.84 | \$ 140.00 |
| | | | 2021 | \$ 2,122.75 | \$ 195.75 | \$ 212.28 | \$ 140.00 |
| | | | 2022 | \$ 2,024.18 | \$ 92.77 | \$ 202.42 | \$ 45.00 |
| LINDFORS PROPERTIES LLC | 014-272-35-000 | MOBILE HOMES LT 9 | 2019 | \$ 1,737.43 | \$ 389.72 | \$ 173.74 | \$ 45.00 |
| | | | 2020 | \$ 1,851.93 | \$ 276.97 | \$ 185.20 | \$ 140.00 |
| | | | 2021 | \$ 1,991.21 | \$ 183.64 | \$ 199.12 | \$ 140.00 |
| | | | 2022 | \$ 1,897.86 | \$ 86.98 | \$ 189.78 | \$ 45.00 |
| LINDFORS PROPERTIES LLC | 050-572-19-000 | PREUSS #2 BLK 3 LT 3 | 2019 | \$ 4,679.88 | \$ 1,049.74 | \$ 467.98 | \$ 45.00 |
| | | | 2020 | \$ 4,954.32 | \$ 740.95 | \$ 495.44 | \$ 140.00 |
| | | | 2021 | \$ 5,193.78 | \$ 478.98 | \$ 519.38 | \$ 140.00 |
| | | | 2022 | \$ 5,214.26 | \$ 238.97 | \$ 521.42 | \$ 45.00 |
| LINDFORS SHERRI & LINDFORS PROPERTIES LLC 50% EACH | 050-242-63-000 | PALOS VERDES BLK 5 LT 1A | 2019 | \$ 139.41 | \$ 22.70 | \$ - | \$ - |
| | | | 2020 | \$ 1,855.76 | \$ 277.53 | \$ 185.58 | \$ 140.00 |
| | | | 2021 | \$ 1,949.43 | \$ 179.77 | \$ 194.94 | \$ 140.00 |
| | | | 2022 | \$ 1,828.22 | \$ 83.78 | \$ 182.82 | \$ 45.00 |
| LINDFORS SHERRI & LINDFORS PROPERTIES LLC 50% EACH | 051-301-16-000 | OLLIE WALKER #1 LT 10 | 2019 | \$ 44.96 | \$ 9.81 | \$ 2.78 | \$ - |
| | | | 2020 | \$ 93.45 | \$ 13.98 | \$ 9.34 | \$ 140.00 |
| | | | 2021 | \$ 97.96 | \$ 9.04 | \$ 9.80 | \$ 140.00 |
| | | | 2022 | \$ 92.12 | \$ 4.22 | \$ 9.22 | \$ 45.00 |



Page 37 of 67
301 - 2023 - 025235 - 0

31

Publishes April 12, 19, 26 May 3

2023 Foreclosures

Anchorage Daily News

| Owner | Parcel ID | Legal Description | Year | Principal | Interest | Penalty | Cost |
|-----------------------------------------------|----------------|---------------------------------------------------------------------------------|----------------------|-------------------------------------------|-------------------------------------|-------------------------------------|------------------------------------|
| HINDMAN JAN | 012-491-24-000 | LAUREL ACRES BLK 12 LT 3 | 2022 | \$ 149.88 | \$ 6.87 | \$ 14.98 | \$ 45.00 |
| HINDMAN JAN | 012-491-25-000 | LAUREL ACRES BLK 12 LT 2 | 2022 | \$ 149.88 | \$ 6.87 | \$ 14.98 | \$ 45.00 |
| HINTON RICHARD J | 010-242-13-000 | BENTZEN BLK 1 LT 17 | 2022 | \$ 33.27 | \$ 1.37 | \$ 3.33 | \$ 45.00 |
| HINTON RICHARD J & SHORNEY LINTON GIANNA L | 001-165-50-000 | ROMIG PARK BLK 6 LT 10 | 2022 | \$ 33.27 | \$ 1.37 | \$ 3.33 | \$ 45.00 |
| HINZ MICHAELA | 003-252-60-000 | GREEN ACRES BLK 12 LT 1C | 2020 2021 2022 | \$ 62.78 \$ 3,910.34 \$ 3,782.26 | \$ 7.06 \$ 360.60 \$ 173.34 | \$ \$ 301.04 \$ 378.22 | \$ 05.00 \$ 140.00 \$ 45.00 |
| LITTLE TERISSA | 005-162-03-043 | RUSSIAN JACK MANOR TR 2 ANCHORAGE MANORHOUSE - UNIT F21 | 2021 2022 | \$ 651.15 \$ 1,421.30 | \$ 57.19 \$ 65.14 | \$ 65.12 \$ 142.14 | \$ 140.00 \$ 45.00 |
| LOCAL #367 | 009-232-62-000 | CAMPBELL PARK ACRES LT 47G | 2021 | \$ 15,704.43 | \$ 997.10 | \$ 1,570.44 | \$ |
| LOESCHER CHRISTOPHER E | 051-171-01-000 | T15N R1W SEC 18 5M LT 5 | 2022 | \$ 39.04 | \$ 1.61 | \$ 3.90 | \$ 45.00 |
| LOPER SHELLEY COLLEEN | 051-501-16-000 | SUETAWN ESTATE LT 4 | 2019 2021 2022 | \$ 888.64 \$ 4,720.03 \$ 4,693.08 | \$ 130.89 \$ 343.68 \$ 215.09 | \$ \$ \$ 469.30 | \$ \$ 140.00 \$ 45.00 |
| LOPEZ ASHLEY NICOLE | 006-072-22-000 | RAVENSBURCH BLK 2 LT 10 | 2019 2022 | \$ 4,469.25 \$ 2,960.48 | \$ 163.86 \$ 115.23 | \$ \$ 296.04 | \$ \$ 45.00 |
| LOUMALY LLC | 001-106-05-002 | BOOTLEGGER PARK BLK 1 LT 5 BOOTLEGGER PARK - UNIT 10 | 2022 | \$ 512.15 | \$ 21.12 | \$ 51.22 | \$ 45.00 |
| LTREN 621 DIMOND LLC | 013-072-05-003 | CAMPBELL CREEK GREENBELT #11 LT 208A ARCTIC DIMOND - UNIT 3 | 2022 | \$ 7,034.06 | \$ 322.37 | \$ 703.40 | \$ 45.00 |
| LU KAI XIN | 012-532-29-000 | HIDDEN COVE PH 2 LT 29 | 2022 | \$ 3,690.97 | \$ 156.39 | \$ 369.10 | \$ 45.00 |
| LUCH ROBERT J & JOCELYN C | 010-062-35-000 | SATELLITE PARK #1 BLK 2 LT 18A | 2021 2022 | \$ 4,407.69 \$ 4,405.34 | \$ 406.48 \$ 201.89 | \$ 440.77 \$ 440.54 | \$ 140.00 \$ 45.00 |
| LUCIANO SAMANTHA | 009-064-52-044 | PIEDMONT TERRACE TR B MT VERNON COMMONS - UNIT 7-C | 2020 2021 2022 | \$ 717.30 \$ 2,772.20 \$ 2,660.72 | \$ 19.72 \$ 255.65 \$ 121.94 | \$ \$ 277.22 \$ 266.08 | \$ \$ 140.00 \$ 45.00 |
| LUNDGREN STEVEN J | 010-193-63-002 | GREEN VALLEY #3 BLK 1 LT 20 EDGEWATER VILLA - UNIT 114 | 2022 | \$ 2,723.32 | \$ 170.64 | \$ 372.34 | \$ 45.00 |
| LYC TRUST CHING LARRY Y / TRUSTEE | 050-671-36-000 | MOUNTAIN MANOR BLK 3 LT 4 | 2021 2022 | \$ 6,729.27 \$ 6,697.38 | \$ 620.56 \$ 306.94 | \$ 672.92 \$ 669.74 | \$ 140.00 \$ 45.00 |
| LYND LARRY L | 017-051-11-000 | T12N R3W SEC 27 5M LT 7 | 2020 2021 2022 | \$ 5,733.72 \$ 6,161.70 \$ 6,064.64 | \$ 857.50 \$ 568.23 \$ 277.94 | \$ 573.38 \$ 616.18 \$ 606.46 | \$ 140.00 \$ 140.00 \$ 45.00 |
| LYNDE SHAN JAY | 009-071-23-000 | PRIMERA LT 4 | 2022 | \$ 6,672.02 | \$ 305.78 | \$ 667.20 | \$ 45.00 |
| LYNDE SHAN JAY | 010-034-53-000 | WOODLAND PARK LT 10R W10' & LT 11R | 2022 | \$ 3,356.05 | \$ 150.84 | \$ 335.61 | \$ 45.00 |
| MACCAV CHARLOTTE L | 001-094-06-000 | VIEW RIDGE (OF SOUTH ADDITION TO THE TOWNSITE OF ANCHORAGE) BLK 358 LT 11 | 2021 2022 | \$ 2,645.55 \$ 6,712.42 | \$ 232.35 \$ 807.63 | \$ 264.56 \$ 671.24 | \$ 140.00 \$ 45.00 |
| MACDONALD RAYMOND J H | 016-233-20-005 | INDEPENDENCE PARK TR 2-1 PARKRIDGE PHASE 1 - UNIT 2A | 2022 | \$ 2,246.76 | \$ 148.80 | \$ 224.68 | \$ 45.00 |
| MAGINKO STEVEN | 005-042-14-000 | T13N R3W SEC 13 5M LT 3 E110' S110' | 2022 | \$ 2,840.90 | \$ 130.20 | \$ 284.10 | \$ 45.00 |



Page 38 of 67
301-2023-025235-0

32

Publishes April 12, 19, 26 May 3

2023 Foreclosures

Anchorage Daily News

| Owner | Parcel ID | Legal Description | Year | Principal | Interest | Penalty | Cost |
|----------------------------------------------------------------------|----------------|-----------------------------------------------------------------------------|------|-------------|-----------|-----------|-----------|
| MAGNETIC NORTH REVOCABLE LIVING TRUST IMPERIALE JAMES T / TRUSTEE | 002-131-29-000 | THIRD ADDITION TO THE TOWNSITE OF ANCHORAGE BLK 17D LT 52 | 2022 | \$ 48.75 | \$ 1.34 | \$ | \$ 45.00 |
| MALIK AYESHA | 012-391-21-011 | STONEGATE TOWNHOUSE BLK 1 TR 1A-4B SOUTHWOOD - UNIT B-11 | 2022 | \$ 1,877.68 | \$ 86.05 | \$ 187.76 | \$ 45.00 |
| MALINAK MICHAEL L | 014-074-39-000 | CAMPBELL HEIGHTS #1 BLK 7 LT 37 | 2021 | \$ 1,144.01 | \$ 41.94 | \$ - | \$ - |
| | | | 2022 | \$ 1,627.40 | \$ 74.58 | \$ 162.74 | \$ 45.00 |
| MALONE KEITH L & DONNA G | 051-061-45-000 | DAWN LT 104 | 2021 | \$ 146.84 | \$ 8.08 | \$ | \$ |
| MAMAE AVE MAMAD | 050-053-05-000 | EAGLE GLENN EAST BLK 1 LT 4 | 2022 | \$ 1,575.54 | \$ 66.33 | \$ 78.78 | \$ 45.00 |
| MANALO ALVIN M & CECILE B | 009-153-29-000 | GRANDVIEW HEIGHTS BLK 3 LT 5 | 2022 | \$ 1,602.50 | \$ 66.10 | \$ 160.25 | \$ 45.00 |
| MANESS GARY D | 051-301-38-000 | WALKING BILL LT 1 | 2021 | \$ 1,991.44 | \$ 183.65 | \$ 199.14 | \$ 91.54 |
| | | | 2022 | \$ 1,886.00 | \$ 86.43 | \$ 188.60 | \$ 45.00 |
| MANIS MELISSA | 014-074-25-000 | CAMPBELL HEIGHTS #1 BLK 7 LT 12 | 2022 | \$ 1,769.54 | \$ 63.35 | \$ 106.93 | \$ 45.00 |
| MANN STEPHANIE J | 051-161-17-000 | T15N R1W SEC 7 5M LT 68 | 2022 | \$ 4,006.45 | \$ 183.09 | \$ 400.65 | \$ 45.00 |
| MARBURY VICTOR J & AVIS P | 005-122-17-000 | COLLEGE GATE #6 BLK 11 LT 20A | 2022 | \$ 2,197.65 | \$ 75.04 | \$ 151.64 | \$ 45.00 |
| MARCHANT KYLE | 006-221-72-004 | ASPEN HEIGHTS #1 TR A ASPEN HEIGHTS TOWNHOMES - UNIT 4 | 2022 | \$ 1,720.21 | \$ 70.05 | \$ 172.02 | \$ 45.00 |
| MARKLE STEVEN & RICHARDSON JANET 50% EACH | 012-311-18-000 | NEWLAND BLK C LT 8 | 2021 | \$ 729.88 | \$ 3.35 | \$ - | \$ - |
| | | | 2022 | \$ 1,812.00 | \$ 83.05 | \$ 181.20 | \$ 45.00 |
| MARTINCHICK RUDOLPH & EMMA I | 006-292-04-000 | WONDER PARK BLK 3 LT 2 | 2022 | \$ 623.76 | \$ 28.58 | \$ 62.38 | \$ 45.00 |
| MARX DELORES E FAMILY TRUST | 016-141-27-000 | SNOW CRESTVIEW LT 22 | 2022 | \$ 796.18 | \$ 36.49 | \$ 79.62 | \$ 45.00 |
| MASTERS CHRISTOPHER W | 014-263-54-322 | EAST DIAMOND CENTER TR B-8 GARAGETOWN USA, SOUTH ANCHORAGE - UNIT 322 | 2022 | \$ 3,253.50 | \$ 149.11 | \$ 225.36 | \$ 45.00 |
| MATLOCK KEVIN & SONNIER-MATLOCK JOY | 051-154-20-000 | T15N R1W SEC 8 5M LT 181 | 2020 | \$ 1,365.04 | \$ 56.30 | \$ - | \$ - |
| | | | 2021 | \$ 1,930.41 | \$ 178.03 | \$ 193.04 | \$ 140.00 |
| | | | 2022 | \$ 1,815.02 | \$ 83.18 | \$ 181.50 | \$ 45.00 |
| MATTA MATTHEW & KIMBERLY | 016-074-31-034 | COMMODORE PARK TR B-1 HOLLYBROOK TERRACE PH 4 - UNIT 34 | 2022 | \$ 387.27 | \$ 7.73 | \$ | \$ 45.00 |
| MATTINGLY JACQUELINE L | 008-071-48-000 | MICHELLE LT 8 | 2022 | \$ 5,604.36 | \$ 256.85 | \$ 560.44 | \$ 45.00 |
| MATTISON DAVID L | 020-161-27-000 | MARGUERITE HILLS LT 1A-2 | 2022 | \$ 5,040.92 | \$ 231.02 | \$ 504.10 | \$ 45.00 |
| MAUI LLC | 016-042-17-000 | MAUI INDUSTRIAL PARK BLK 2 LT 3 REM | 2022 | \$ 7,327.08 | \$ 335.80 | \$ 732.70 | \$ 45.00 |
| MCCABE JOHN TREVOR | 018-092-44-000 | T12N R3W SEC 27 5M LT 58 | 2022 | \$ 5,100.80 | \$ 233.77 | \$ 510.08 | \$ 45.00 |
| MCCARTY JANE A | 014-161-92-000 | CANDYWINE LT 29 | 2022 | \$ 5,466.26 | \$ 250.52 | \$ 546.62 | \$ 45.00 |
| MCCLELLAND ROBERT H & WHITNEY K | 016-233-05-026 | INDEPENDENCE PARK TR P RAVENCREST PHASE 1 - UNIT D-306 | 2020 | \$ 2,050.29 | \$ 306.63 | \$ 205.03 | \$ 140.00 |
| | | | 2021 | \$ 2,193.03 | \$ 202.24 | \$ 219.30 | \$ 140.00 |
| | | | 2022 | \$ 2,163.96 | \$ 99.18 | \$ 216.40 | \$ 45.00 |
| MCGORMICK TAMMY MARIE | 014-074-15-000 | CAMPBELL HEIGHTS #1 BLK 7 LT 22 | 2022 | \$ 36.99 | \$ 1.53 | \$ 3.70 | \$ 45.00 |



Page 39 of 67
301-2023-025235-0

33

Publishes April 12, 19, 26 May 3

2023 Foreclosures

Anchorage Daily News

| Owner | Parcel ID | Legal Description | Year | Principal | Interest | Penalty | Cost |
|------------------------------------------------------------------------------|----------------|-------------------------------------------------------------------------------|------|--------------|-----------|-------------|-----------|
| MCGORMICK TAMMY MARIE | 014-103-03-000 | GALATEA ESTATES BLK 3 LT 20 | 2022 | \$ 34.34 | \$ 1.42 | \$ 3.43 | \$ 45.00 |
| MCCREADY SUZAN | 012-382-02-000 | CAMPBELL LAKE HEIGHTS #10 BLK 6 LT 16 | 2022 | \$ 7,578.00 | \$ 347.29 | \$ 757.80 | \$ 45.00 |
| MCCREADY SUZAN A | 017-342-11-000 | T13N R3W SEC 27 5M S2SE4NE4SE4 PTN | 2022 | \$ 3,914.43 | \$ 161.20 | \$ 387.89 | \$ 45.00 |
| MCDONALD CHRISTOPHER JOSEPH | 051-144-16-000 | NEWTON LT 2 | 2022 | \$ 1,626.28 | \$ 74.53 | \$ 162.62 | \$ 45.00 |
| MCLEROY DAVID F (TOD) | 017-431-13-000 | GREENBROOK BLK 4 LT 4 | 2022 | \$ 702.00 | \$ 28.96 | \$ 70.20 | \$ 45.00 |
| MCGHUEY ARLENE ESTATE OF | 012-063-13-000 | WOODLAND LAKES DEV UNIT #1 BLK 2 LT 1 | 2021 | \$ 5,859.72 | \$ 241.70 | | |
| | | | 2022 | \$ 6,634.96 | \$ 304.08 | \$ 663.50 | \$ 45.00 |
| MCKAY D JOHN | 002-032-18-000 | WEST GOVERNMENT HILL BLK E LT 2A | 2022 | \$ 5,272.60 | \$ 241.64 | \$ 527.26 | \$ 45.00 |
| MCKAY D JOHN & NIGHTINGALE MCKAY SUZAN G | 002-044-10-000 | NORTH ADDITION #6 BLK W LT 9A | 2022 | \$ 2,753.36 | \$ 126.18 | \$ 275.34 | \$ 45.00 |
| MCKINLEY ROBERT L & MIKAELE LULAI & BARNES MICHAEL DEWAYNE 33.33% EACH | 006-062-18-000 | HOMESITE PARK LT 4 | 2022 | \$ 2,204.36 | \$ 101.02 | \$ 220.44 | \$ 45.00 |
| MCMASTER FINANCIAL LLC | 057-091-16-000 | PIONEER ESTATES BLK 2 LT 6 | 2021 | \$ 1,747.62 | \$ 161.06 | \$ 174.76 | \$ 140.00 |
| | | | 2022 | \$ 1,683.54 | \$ 77.16 | \$ 168.36 | \$ 75.00 |
| MECHTA SARAH MWENDWA | 006-235-16-000 | NUNAKA VALLEY BLK X LT 16 | 2021 | \$ 235.64 | \$ 20.69 | \$ 23.56 | \$ 140.00 |
| | | | 2022 | \$ 3,430.30 | \$ 157.21 | \$ 343.04 | \$ 45.00 |
| MEDEIROS STACEY K | 010-082-23-000 | NEW MCRAE ADDN LT 8C | 2021 | \$ 782.73 | \$ 21.55 | | |
| | | | 2022 | \$ 5,264.18 | \$ 241.26 | \$ 526.42 | \$ 45.00 |
| MEILI BARRY A | 012-524-32-000 | COUNTRY WOODS BLK 6 LT 15A | 2021 | \$ 90.83 | \$ 8.38 | \$ 9.08 | \$ 140.00 |
| | | | 2022 | \$ 309.88 | \$ 14.20 | \$ 30.98 | \$ 45.00 |
| MEJGRADA RICARDO JR | 010-016-13-013 | T13N R4W SEC 25 5M S2SW4SW4NE4NE4 PTN 32ND AND SPENARD TOWNHOMES UNIT 1 | 2022 | \$ 4,156.13 | \$ 190.47 | \$ 375.33 | \$ 45.00 |
| MERGUEUF PATIENCE P | 006-242-01-000 | COLLEGE PARK BLK 2 LT 11 | 2019 | \$ 1,820.86 | \$ 408.43 | \$ 182.08 | \$ 45.00 |
| | | | 2020 | \$ 1,903.23 | \$ 284.64 | \$ 190.32 | \$ 140.00 |
| | | | 2021 | \$ 2,005.62 | \$ 184.96 | \$ 200.56 | \$ 140.00 |
| | | | 2022 | \$ 1,874.30 | \$ 85.89 | \$ 187.44 | \$ 45.00 |
| METHONEN CAROLYN | 003-192-20-000 | ROGERS PARK BLK 19 LT 8 | 2021 | \$ 4,937.48 | \$ 455.34 | \$ 493.74 | \$ 140.00 |
| | | | 2022 | \$ 5,046.94 | \$ 231.31 | \$ 504.70 | \$ 45.00 |
| MEYER HARVEY S & TANNA J | 050-055-08-000 | EAGLE GLENN EAST BLK 7 LT 9 | 2022 | \$ 4,442.88 | \$ 202.62 | \$ 444.28 | \$ 45.00 |
| MEYER HOWARD J JR | 050-751-55-000 | JUNIPER VALLEY TR A-1 | 2022 | \$ 4,822.20 | \$ 221.00 | \$ 482.22 | \$ 45.00 |
| MGS LLC | 010-341-16-000 | PALISADES INDUSTRIAL BLK 2 LT 3 | 2022 | \$ 5,926.00 | \$ 271.58 | \$ 592.60 | \$ 45.00 |
| MGS LLC | 010-341-17-000 | PALISADES INDUSTRIAL BLK 2 LT 2 | 2022 | \$ 13,647.14 | \$ 625.45 | \$ 1,364.72 | \$ 45.00 |
| MGS LLC | 010-341-23-000 | PALISADES INDUSTRIAL BLK 2 LT 4A | 2022 | \$ 3,250.12 | \$ 148.05 | \$ 325.02 | \$ 45.00 |
| MICHEL JOSEPH | 020-561-34-000 | RABBIT CREEK VIEW & HEIGHTS BLK 5H LT 28A | 2022 | \$ 30.00 | \$ 0.69 | \$ - | \$ 45.00 |
| MICHEL JOSEPH M | 020-561-36-000 | RABBIT CREEK VIEW & HEIGHTS BLK 5H LT 30A | 2022 | \$ 100.00 | \$ 2.29 | \$ - | \$ 45.00 |
| MICHEL PATRICK J | 016-141-46-000 | SHACKLETON LT 23A-6 | 2022 | \$ 3,383.16 | \$ 139.55 | \$ 338.32 | \$ 45.00 |
| MICOL VICTOR E JR & JANE P | 006-382-82-000 | FOX HALL #1 BLK 4 LT 9 | 2022 | \$ 3,347.80 | \$ 153.43 | \$ 334.78 | \$ 45.00 |



Page 40 of 67

301-2023-025235-0

34

Publishes April 12, 19, 26 May 3

2023 Foreclosures

Anchorage Daily News

| Owner | Parcel ID | Legal Description | Year | Principal | Interest | Penalty | Cost |
|----------------------------------------------------------------------|----------------|-----------------------------------------------------------------------------|------------------------------|----------------------------------------------------------|----------------------------------------------------|--------------------------------------------------|--------------------------------------------|
| MIDNIGHT-SUN-CONSTRUCTION-LLC | 067-071-71-000 | PARKVIEW TERRACE EAST RM 1A BLK 4 LT 71 | 2022 | \$ 1,618.94 | \$ 74.20 | \$ 161.90 | \$ 48.00 |
| MILANO'S RESTURANT % FOUDEAS PETE | 010-104-74-002 | DEMERS LT 23A 36TH AVENUE RETAIL - UNIT B | 2022 | \$ 5,843.48 | \$ 267.80 | \$ 584.34 | \$ 45.00 |
| MILJURE ROBERTA LYNN | 002-107-06-046 | ORIGINAL TOWNSITE OF ANCHORAGE BLK 17 LT 9A TURNAGAIN ARMS - UNIT 408 | 2022 | \$ 1,726.12 | \$ 79.11 | \$ 172.62 | \$ 45.00 |
| MILLER-ANDREA | 005-162-37-066 | SHERWOOD-NORTH TR A1 THE VILLAGE PHASE 2 - UNIT 4392 | 2022 | \$ 1,185.54 | \$ 54.33 | \$ 118.56 | \$ 45.00 |
| MILLER STEPHEN CRAIG & MILLER TERESA DENISE 50% EACH | 050-711-08-000 | EAGLE VISTA BLK 2 LT 6 | 2021 2022 | \$ 1,155.47 \$ 3,341.70 | \$ 31.77 \$ 153.16 | \$ - \$ 334.18 | \$ - \$ 45.00 |
| MILLHOUSE JAMES A & MINDY | 009-012-41-000 | LAMPERT BLK 1 LT 14A | 2022 | \$ 21,742.00 | \$ 697.51 | \$ - | \$ 45.00 |
| MILLION STEVEN K & MARCIA H | 007-122-11-000 | GENIC PARK ESTATES #3 BLK 8 LT 11 | 2022 | \$ 176.12 | \$ 7.26 | \$ 17.61 | \$ 45.00 |
| MITCHELL CHANCE | 020-531-29-000 | RABBIT CREEK VIEW & HEIGHTS BLK 3H LT 7A | 2020 2021 2022 | \$ 1,962.25 \$ 2,227.66 \$ 2,220.86 | \$ 62.95 \$ 205.44 \$ 101.78 | \$ - \$ 222.76 \$ 222.08 | \$ - \$ 140.00 \$ 45.00 |
| MITCHELL MIKE D | 010-135-47-000 | MORTON BLK 2 LT 8 | 2022 | \$ 4,012.97 | \$ 114.28 | \$ - | \$ 45.00 |
| MIZE BRIGITTE CHARLOTTE | 009-166-64-000 | HEATHER MEADOWS BLK 5 LT 10 | 2022 | \$ 2,558.52 | \$ 117.22 | \$ 255.85 | \$ 45.00 |
| MJH REVOCABLE TRUST MODEL DEWEY MAX & MODEL CHRISTOPHER & ETAL | 001-073-13-000 | SOUTH ADDITION TO THE TOWNSITE OF ANCHORAGE BLK 28 LT 10A | 2022 | \$ 765.85 | \$ 31.59 | \$ 76.59 | \$ 45.00 |
| MOE CHRIS & ROXANNA | 001-151-08-000 | THOMPSON BLK 5 LT 11 | 2022 | \$ 303.06 | \$ 12.50 | \$ 30.31 | \$ 45.00 |
| MONBERGER ZACHARY | 051-062-42-000 | EKLUTNA WEST LT 15 | 2022 | \$ 1,361.42 | \$ 62.40 | \$ 136.14 | \$ 45.00 |
| MONDAY JOSEPH M & CHONG K | 006-311-21-000 | PINE VALLEY ESTATES BLK 1 LT 10 | 2022 | \$ 295.06 | \$ 10.82 | \$ - | \$ 45.00 |
| MONTOYA MANUEL & MONTOYA LIDIA | 014-103-25-000 | GALATEA ESTATES BLK 3 LT 4 | 2022 | \$ 205.22 | \$ 2.82 | \$ - | \$ 45.00 |
| MOOSE FILIPPING LLC | 007-203-60-000 | KENSINGTON PARK BLK 3 LT 7 | 2022 | \$ 5,766.03 | \$ 264.26 | \$ 576.60 | \$ 45.00 |
| MORGAN CHRISTINE D | 011-381-38-000 | CAMPBELL WOODS BLK 2 LT 15 | 2019 2020 2021 2022 | \$ 4,714.95 \$ 4,878.63 \$ 5,243.82 \$ 5,296.20 | \$ 1,057.62 \$ 729.62 \$ 483.58 \$ 242.73 | \$ 466.50 \$ 487.86 \$ 524.38 \$ 529.62 | \$ - \$ 140.00 \$ 140.00 \$ 45.00 |
| MORISA VILU & ULUOLA | 003-162-08-000 | EASTCHESTER URBAN RENEWAL B-16 BLK 2 LT 2 | 2021 2022 | \$ 94.66 \$ 1,598.12 | \$ 5.21 \$ 73.24 | \$ - \$ 159.82 | \$ - \$ 45.00 |
| MORISATH BOUASONE KEITH & SYMEUANG NOY | 003-081-19-000 | FOURTH ADDITION TO THE TOWNSITE OF ANCHORAGE BLK 26D LT 6 | 2021 2022 | \$ 3,234.59 \$ 3,659.34 | \$ 298.30 \$ 167.71 | \$ 323.46 \$ 365.94 | \$ 140.00 \$ 45.00 |
| MORRIS VILMA | 010-243-29-000 | BOWKER LT 3 | 2021 2022 | \$ 1,688.48 \$ 1,808.62 | \$ 54.17 \$ 82.89 | \$ - \$ 180.86 | \$ - \$ 45.00 |
| MOSER JONAS B | 076-031-12-000 | RAVEN MOUNTAIN ESTATES #1 BLK 2 LT 12 | 2020 2021 2022 | \$ 751.92 \$ 829.71 \$ 745.56 | \$ 112.45 \$ 76.51 \$ 34.17 | \$ 75.20 \$ 82.98 \$ 74.56 | \$ 20.14 \$ 140.00 \$ 45.00 |
| MSC GENERAL CONTRACTOR | 004-024-12-000 | MOUNTAIN VIEW BLK 14 LT 4 W3 52 | 2022 | \$ 167.31 | \$ 6.90 | \$ 16.73 | \$ 45.00 |
| MUHAJIR MEHARAN & INGER MARIE | 012-351-82-003 | KINGAID TERRACE LT 9A KINGAID TERRACE - UNIT 03 | 2022 | \$ 3,809.22 | \$ 174.58 | \$ 380.92 | \$ 45.00 |



Page 41 of 67
301-2023-025235-0

35

Publishes April 12, 19, 26 May 3

2023 Foreclosures

Anchorage Daily News

| Owner | Parcel ID | Legal Description | Year | Principal | Interest | Penalty | Cost |
|----------------------------------------------|----------------|-----------------------------------------------------------------|------|--------------|--------------|-------------|-----------|
| MUHAIR MEHRAN & INGER MARIE | 006-161-37-007 | TOWNE EAST BLK 2 LT 11 TOWNE EAST PLAZA PHASE 1 - UNIT A7 | 2022 | \$ 1,837.24 | \$ 84.20 | \$ 183.72 | \$ 45.00 |
| MURKOWSKI BRIAN P | 011-094-35-000 | TALL SPRUCE ESTATES #1 BLK 4 LT 1 | 2021 | \$ 4,385.21 | \$ 80.39 | \$ - | \$ - |
| | | | 2022 | \$ 6,542.36 | \$ 299.84 | \$ 654.24 | \$ 45.00 |
| MURR DUSTIN & SARA | 010-213-49-000 | EVERGREEN BLK 5 LT 6 | 2022 | \$ 3,130.56 | \$ 143.47 | \$ 313.06 | \$ 45.00 |
| MURRAY CHARLOTTE A | 052-451-01-000 | KNOX PARCEL A | 2021 | \$ 4,358.36 | \$ 401.92 | \$ 435.84 | \$ 140.00 |
| | | | 2022 | \$ 4,241.28 | \$ 194.38 | \$ 424.12 | \$ 45.00 |
| NAHORNEY SHARON | 012-464-28-000 | PATRICIA BLK 1 LT 7 | 2022 | \$ 76.62 | \$ 3.16 | \$ 7.66 | \$ 45.00 |
| NAHORNEY SHARON | 012-464-29-000 | PATRICIA BLK 1 LT 6 | 2022 | \$ 158.30 | \$ 7.25 | \$ 15.84 | \$ 45.00 |
| NAHORNEY SHARON | 012-464-30-000 | PATRICIA BLK 1 LT 5 | 2022 | \$ 83.36 | \$ 3.44 | \$ 8.34 | \$ 45.00 |
| NAHORNEY SHARON P | 007-174-45-000 | CIMARRON BLK 1 LT 41 | 2022 | \$ 375.20 | \$ 15.48 | \$ 37.52 | \$ 45.00 |
| NAHORNEY SHARON P | 009-064-51-029 | PIEDMONT TERRACE TR-B MT VERNON COMMONS - UNIT 05-D | 2022 | \$ 1,609.06 | \$ 66.37 | \$ 160.91 | \$ 45.00 |
| NAKAMOTO WESLEY | 010-211-09-000 | EVERGREEN BLK 8 LT 4 | 2019 | \$ 2,382.01 | \$ 534.30 | \$ 238.20 | \$ 45.00 |
| | | | 2020 | \$ 2,539.35 | \$ 379.78 | \$ 253.94 | \$ 140.00 |
| | | | 2021 | \$ 2,731.83 | \$ 251.93 | \$ 273.18 | \$ 140.00 |
| | | | 2022 | \$ 2,552.94 | \$ 117.00 | \$ 255.30 | \$ 45.00 |
| NAKAMOTO WESLEY | 010-211-49-000 | EVERGREEN BLK 8 LTS 5 & 6 | 2021 | \$ 14,661.07 | \$ 1,352.04 | \$ 1,466.10 | \$ 140.00 |
| | | | 2022 | \$ 13,103.20 | \$ 600.52 | \$ 1,310.32 | \$ 45.00 |
| NAKAMOTO WESLEY M | 006-322-15-000 | CARROLL LT 1 | 2022 | \$ 7,855.88 | \$ 360.04 | \$ 785.58 | \$ 45.00 |
| NAKAMOTO WESLEY M & HENDREN-BRET 50% EACH | 001-052-26-000 | ORIGINAL TOWNSITE OF ANCHORAGE BLK 06 LT 4 | 2019 | \$ 12,736.26 | \$ 2,956.86 | \$ 1,273.62 | \$ 45.00 |
| | | | 2020 | \$ 13,401.27 | \$ 3,004.21 | \$ 1,340.12 | \$ 140.00 |
| | | | 2021 | \$ 12,632.02 | \$ 1,164.92 | \$ 1,263.20 | \$ 140.00 |
| | | | 2022 | \$ 10,663.10 | \$ 488.69 | \$ 1,066.32 | \$ 45.00 |
| NANEZ JOSE & LUCIA A | 050-161-15-000 | JESSE D NICHOLS LT 15 | 2022 | \$ 1,567.78 | \$ 71.85 | \$ 156.78 | \$ 45.00 |
| NANEZ JOSE & LUCIA A | 050-161-16-000 | JESSE D NICHOLS LT 14 | 2022 | \$ 1,312.26 | \$ 59.87 | \$ 131.23 | \$ 45.00 |
| NANEZ JOSE & LUCIA A | 050-161-17-000 | JESSE D NICHOLS LT 13 | 2022 | \$ 1,456.60 | \$ 66.76 | \$ 145.66 | \$ 45.00 |
| NANEZ JOSE & LUCIA A | 050-161-23-000 | JESSE D NICHOLS LT 5A | 2022 | \$ 4,935.54 | \$ 226.20 | \$ 493.56 | \$ 45.00 |
| NATIVE VILLAGE OF TYONEK | 002-181-10-000 | GAY BLK 1A | 2019 | \$ 368.80 | \$ 21.97 | \$ - | \$ - |
| | | | 2020 | \$ 84,106.35 | \$ 12,578.44 | \$ 8,410.64 | \$ 140.00 |
| | | | 2021 | \$ 86,119.38 | \$ 7,941.94 | \$ 8,611.94 | \$ 140.00 |
| | | | 2022 | \$ 78,087.08 | \$ 3,578.73 | \$ 7,808.70 | \$ 45.00 |
| NELSON ALICE M | 051-061-48-000 | DAWN LT 101 | 2021 | \$ 2,523.35 | \$ 232.69 | \$ 252.34 | \$ 140.00 |
| | | | 2022 | \$ 2,505.40 | \$ 114.82 | \$ 250.54 | \$ 45.00 |
| NELSON BONNIE M | 051-104-56-000 | T15N-R1W-SEC 9-5M LT 60B | 2021 | \$ 4,481.42 | \$ 143.77 | \$ - | \$ - |
| | | | 2022 | \$ 5,103.80 | \$ 233.94 | \$ 510.38 | \$ 45.00 |
| NELSON DONALD B | 004-124-14-000 | GRANDVIEW GARDENS BLK 7 LT 6 | 2021 | \$ 3,931.96 | \$ 255.81 | \$ - | \$ 140.00 |
| | | | 2022 | \$ 3,886.68 | \$ 178.13 | \$ 388.66 | \$ 45.00 |
| NESVICK CYNTHIA A REVOCABLE LIVING TRUST | 010-025-27-042 | MINNESOTA COMMONS BLK 3B PIEDMONT WEST - UNIT 40B | 2021 | \$ 1,610.98 | \$ 148.57 | \$ 161.10 | \$ 140.00 |
| | | | 2022 | \$ 1,641.92 | \$ 75.26 | \$ 164.20 | \$ 45.00 |
| NETTLE JUDY G | 019-114-62-000 | PIONEER SQUARE BLK 2 LT 5A | 2022 | \$ 207.48 | \$ 9.51 | \$ 20.74 | \$ 45.00 |
| NEVEL HARRY W | 020-531-25-000 | RABBIT CREEK VIEW & HEIGHTS BLK 3H LT 3A | 2022 | \$ 703.70 | \$ 32.25 | \$ 70.38 | \$ 45.00 |



Page 42 of 67

301-2023-025235-0

36

Publishes April 12, 19, 26 May 3

2023 Foreclosures

Anchorage Daily News

| Owner | Parcel ID | Legal Description | Year | Principal | Interest | Penalty | Cost |
|------------------------------------------------------------|----------------|-----------------------------------------------------------------------------------------------|------|--------------|-------------|-------------|-----------|
| NEXT GEN PROPERTIES LLC | 009-032-38-000 | NORTHERN LIGHTS BLK 5 LT 3A | 2019 | \$ 7,903.51 | \$ 1,772.84 | \$ 598.77 | \$ - |
| | | | 2020 | \$ 8,425.17 | \$ 1,260.02 | \$ 842.52 | \$ 140.00 |
| | | | 2021 | \$ 9,058.65 | \$ 835.39 | \$ 905.86 | \$ 140.00 |
| | | | 2022 | \$ 8,635.56 | \$ 395.77 | \$ 863.56 | \$ 45.00 |
| NEXT GEN PROPERTIES LLC | 016-271-52-000 | HILLCREST BLK 7 LT 3 | 2022 | \$ 661.74 | \$ 21.23 | \$ - | \$ 45.00 |
| NEXT LEVEL REALTY LLC | 002-162-22-000 | THIRD ADDITION TO THE TOWNSITE OF ANCHORAGE BLK 27D LT 4 | 2022 | \$ 2,452.88 | \$ 158.29 | \$ 245.38 | \$ 45.00 |
| NHN EAST 15 TERRACE LLC | 002-163-33-000 | THIRD ADDITION TO THE TOWNSITE OF ANCHORAGE BLK 35B LT 2A | 2021 | \$ 87.00 | \$ 7.64 | \$ 8.70 | \$ 140.00 |
| | | | 2022 | \$ 2,182.46 | \$ 100.02 | \$ 218.24 | \$ 45.00 |
| NHN EAST 15 TERRACE LLC | 002-163-34-000 | THIRD ADDITION TO THE TOWNSITE OF ANCHORAGE BLK 35B LT 1A | 2022 | \$ 2,490.64 | \$ 114.15 | \$ 249.06 | \$ 45.00 |
| NICKERSON STEVEN H | 018-032-61-000 | OCEANVIEW NORTH #3 BLK 15 LT 61 | 2021 | \$ 4,845.93 | \$ 430.79 | \$ 406.53 | \$ 140.00 |
| | | | 2022 | \$ 8,164.04 | \$ 374.16 | \$ 816.40 | \$ 45.00 |
| NICOLAYSEN RODGER T | 050-152-25-000 | G-A PHILLIPS ADDITION BLK 2 LT 2 | 2022 | \$ 3,080.77 | \$ 127.08 | \$ 308.08 | \$ 45.00 |
| NIELSEN HAROLD W & MARY | 050-242-78-000 | PALOS VERDES BLK 7 LT 3 | 2022 | \$ 1,190.02 | \$ 54.54 | \$ 119.00 | \$ 45.00 |
| NOATAK HOLDING COMPANY LLC | 014-091-42-000 | CLOGIA LT 5 | 2022 | \$ 4,126.67 | \$ 172.01 | \$ 373.60 | \$ 45.00 |
| NOBLIN JAMES W & LYOLA J | 015-281-16-000 | SIEFKER TR 16 W2 | 2022 | \$ 6,111.24 | \$ 280.08 | \$ 611.12 | \$ 45.00 |
| NOFFKE JULIE A | 017-063-18-000 | RABBIT CREEK BLK 3 LT 5 | 2022 | \$ 6,123.26 | \$ 280.63 | \$ 612.32 | \$ 45.00 |
| NOLAN DESTINY CAROL | 050-521-94-000 | HULSE #3 LT 15 | 2022 | \$ 1,020.84 | \$ 46.78 | \$ 102.08 | \$ 45.00 |
| NORBERT NPHIA PATTERSON & NORBERT JASMINE | 005-162-34-003 | RUSSIAN JACK MANOR #1 TR B 1 GREENTREE EAST PHASE 1 - UNIT A-03 | 2022 | \$ 1,350.58 | \$ 61.89 | \$ 135.06 | \$ 45.00 |
| NORTHCUTT TIMOTHY W & THOMAS RITA M | 006-151-40-020 | TOWNE EAST BLK 2 LT 6A TIMBER MANOR - UNIT A-10 | 2021 | \$ 166.65 | \$ 3.82 | \$ - | \$ - |
| | | | 2022 | \$ 1,542.54 | \$ 70.69 | \$ 154.26 | \$ 45.00 |
| NORTHWEST MEDICAL PARTNERS | 004-091-42-005 | ALASKA HOSPITAL LT 2 ALASKA MEDICAL BUILDING - UNIT 22 | 2022 | \$ 15,046.56 | \$ 689.58 | \$ 1,504.66 | \$ 45.00 |
| | | | | | | | |
| NORTON RASHANE ESTATE OF | 005-162-37-002 | SHERWOOD NORTH TR A1 THE VILLAGE PHASE 2 - UNIT 4304 | 2021 | \$ 1,000.00 | \$ 45.83 | \$ - | \$ - |
| | | | 2022 | \$ 1,542.54 | \$ 70.69 | \$ 154.26 | \$ 45.00 |
| OAKLEY JAMIE J & MONICA J | 076-021-11-000 | ALYESKA #1 BLK 17 LT 11 | 2022 | \$ 10,170.00 | \$ 466.09 | \$ 1,017.00 | \$ 45.00 |
| OCHOA KARL D | 006-213-27-000 | JENNISON LT 3A | 2021 | \$ 4,339.21 | \$ 400.17 | \$ 433.92 | \$ 140.00 |
| | | | 2022 | \$ 4,327.88 | \$ 198.35 | \$ 432.78 | \$ 45.00 |
| O'CONNELL KYLE R | 050-202-16-000 | BLUEBERRY HILL BLK 2 LT 4 | 2022 | \$ 715.04 | \$ 32.77 | \$ 71.50 | \$ 45.00 |
| OGLE HOYT A | 012-141-30-007 | WOODLAND LAKES UNIT #2 BLK 2 LT 9 NORTHWEST VILLAGE PHASE 2 - UNIT 41 | 2022 | \$ 1,293.32 | \$ 59.27 | \$ 129.34 | \$ 45.00 |
| | | | | | | | |
| O'HANLEY 2016 FAMILY TRUST O'HANLEY TARA ANNE / TRUSTEE | 001-051-10-002 | ORIGINAL TOWNSITE OF ANCHORAGE BLK 92 LT 2A BOOTLEGGER - UNIT 2 | 2022 | \$ 2,568.12 | \$ 117.69 | \$ 256.82 | \$ 45.00 |
| O'HANLEY FAMILY 2016 TRUST | 003-151-59-003 | THIRD ADDITION TO THE TOWNSITE OF ANCHORAGE BLK 39 TR 2C BIRCH HILL PHASE 1 - UNIT B-03 | 2022 | \$ 3,147.04 | \$ 144.23 | \$ 314.70 | \$ 45.00 |



Page 43 of 67
301-2023-025235-0

37

Publishes April 12, 19, 26 May 3

2023 Foreclosures

Anchorage Daily News

| Owner | Parcel ID | Legal Description | Year | Principal | Interest | Penalty | Cost |
|---------------------------------------------|----------------|----------------------------------------------------------------------------------------|------|-------------|-------------|-----------|-----------|
| OHRMUND EVERETT | 011-141-40-000 | DELVIEW BLK 2 LT 14 | 2017 | \$ 3,413.51 | \$ 1,115.06 | \$ - | \$ - |
| | | | 2018 | \$ 964.33 | \$ 143.26 | \$ - | \$ - |
| | | | 2019 | \$ 496.37 | \$ 70.94 | \$ - | \$ - |
| | | | 2020 | \$ 1,099.54 | \$ 164.44 | \$ 109.96 | \$ 140.00 |
| | | | 2021 | \$ 79.30 | \$ 7.31 | \$ 7.93 | \$ 140.00 |
| | | | 2022 | \$ 320.64 | \$ 14.69 | \$ 32.06 | \$ 45.00 |
| OLDHAM DONALD E & ETHANN C | 002-095-15-000 | ORIGINAL TOWNSITE OF ANCHORAGE BLK 115 LT 10 | 2021 | \$ 7,896.36 | \$ 728.20 | \$ 789.64 | \$ 140.00 |
| | | | 2022 | \$ 6,727.60 | \$ 308.33 | \$ 672.76 | \$ 45.00 |
| O'LEARY KEVIN M & JULIA C TRUST | 002-124-52-005 | ORIGINAL TOWNSITE OF ANCHORAGE BLK 106 LT 7A 101 NINTH AVENUE - UNIT A5 | 2022 | \$ 3,035.96 | \$ 93.31 | \$ 203.60 | \$ 45.00 |
| | | | | | | | |
| OLKER GRANT L & HANNAH M | 012-354-28-000 | BRIDGE PORT LT 558 | 2022 | \$ 3,343.76 | \$ 145.58 | \$ 167.19 | \$ 45.00 |
| | | | | | | | |
| OLSON DALE D | 003-115-19-000 | BEVERS (THIRD ADDITION TO THE TOWNSITE OF ANCHORAGE) BLK 4D LT8 | 2019 | \$ 3,700.63 | \$ 830.10 | \$ 370.06 | \$ 45.00 |
| | | | 2020 | \$ 3,934.71 | \$ 588.45 | \$ 393.48 | \$ 140.00 |
| | | | 2021 | \$ 4,198.66 | \$ 387.20 | \$ 419.86 | \$ 140.00 |
| | | | 2022 | \$ 4,181.38 | \$ 191.63 | \$ 418.14 | \$ 45.00 |
| ORME WILLIAM D | 012-353-25-000 | RAE ANN BLK 2 LT 1 | 2022 | \$ 4,361.56 | \$ 199.89 | \$ 436.16 | \$ 45.00 |
| | | | | | | | |
| ORR MIHAKO | 005-161-50-000 | RUSSIAN JACK #1 BLK 4 LT 9 | 2022 | \$ 962.55 | \$ 39.70 | \$ 91.27 | \$ 45.00 |
| | | | | | | | |
| ORT VERNON J | 051-282-27-000 | T15N R2W SEC 25 SM LT 81 | 2021 | \$ 4,298.39 | \$ 157.60 | \$ - | \$ - |
| | | | 2022 | \$ 4,797.28 | \$ 219.86 | \$ 479.72 | \$ 45.00 |
| ORTLAND REMK | 002-184-25-000 | THOMPSON BLK 14 LT 3 | 2022 | \$ 5,305.54 | \$ 247.27 | \$ 530.56 | \$ 45.00 |
| | | | | | | | |
| OSOWSKI EDWIN | 003-143-23-001 | THIRD ADDITION TO THE TOWNSITE OF ANCHORAGE BLK 388 LT 10 EMERALD HOMES - UNIT 1 | 2019 | \$ 3,077.31 | \$ 690.27 | \$ 307.74 | \$ 45.00 |
| | | | 2020 | \$ 3,172.05 | \$ 474.40 | \$ 317.20 | \$ 140.00 |
| | | | 2021 | \$ 3,576.97 | \$ 329.87 | \$ 357.70 | \$ 140.00 |
| | | | 2022 | \$ 3,556.62 | \$ 163.00 | \$ 355.66 | \$ 45.00 |
| OSOWSKI EDWIN L | 006-041-07-000 | HASCALL LT 3 | 2022 | \$ 4,324.52 | \$ 198.20 | \$ 432.46 | \$ 45.00 |
| | | | | | | | |
| SHANE J OSOWSKI % TOP PROPERTIES INC | 010-193-16-001 | GREEN VALLEY #1 LT 15 GREEN VALLEY - UNIT 1 | 2019 | \$ 2,164.42 | \$ 485.50 | \$ 216.44 | \$ 45.00 |
| | | | 2020 | \$ 2,366.64 | \$ 353.94 | \$ 236.66 | \$ 140.00 |
| | | | 2021 | \$ 2,128.16 | \$ 196.26 | \$ 212.82 | \$ 140.00 |
| | | | 2022 | \$ 2,128.58 | \$ 97.55 | \$ 212.86 | \$ 45.00 |
| OSOWSKI SHANE J | 002-083-74-000 | EAST ADDITION TO THE TOWNSITE OF ANCHORAGE BLK 37 LT 5 | 2019 | \$ 2,570.15 | \$ 576.50 | \$ 257.02 | \$ 45.00 |
| | | | 2020 | \$ 2,713.77 | \$ 405.85 | \$ 271.38 | \$ 140.00 |
| | | | 2021 | \$ 2,872.38 | \$ 264.89 | \$ 287.24 | \$ 140.00 |
| | | | 2022 | \$ 3,352.84 | \$ 153.65 | \$ 335.28 | \$ 45.00 |
| OSOWSKI SHANE J | 002-083-75-000 | EAST ADDITION TO THE TOWNSITE OF ANCHORAGE BLK 37 LT 4 N2 | 2019 | \$ 296.11 | \$ 66.41 | \$ 29.62 | \$ 45.00 |
| | | | 2020 | \$ 316.35 | \$ 47.31 | \$ 31.64 | \$ 140.00 |
| | | | 2021 | \$ 338.77 | \$ 31.25 | \$ 33.88 | \$ 140.00 |
| | | | 2022 | \$ 316.60 | \$ 14.51 | \$ 31.66 | \$ 45.00 |
| OSTRANDER MATTHEW REVOCABLE TRUST THE | 020-042-52-000 | GOLDEN VIEW HEIGHTS LT 5A2 | 2022 | \$ 872.62 | \$ 40.00 | \$ 87.26 | \$ 45.00 |
| | | | | | | | |
| OSTROM JOHN A IV & MALUNES OSTROM RIMA A | 006-245-02-103 | SUMMER STONE LOT 1 SUMMER STONE TOWNHOMES - UNIT 52A | 2022 | \$ 224.09 | \$ 4.29 | \$ - | \$ 45.00 |
| | | | | | | | |
| OSWALD RESIDENTIAL LLC | 010-015-37-000 | BOGOYS BLK 1 LT 19 | 2022 | \$ 5,218.72 | \$ 239.18 | \$ 521.88 | \$ 45.00 |
| | | | | | | | |
| OSWALD TOMMY | 005-162-03-126 | RUSSIAN JACK MANOR TR 2 ANCHORAGE MANORHOUSE - UNIT A05 | 2022 | \$ 1,209.12 | \$ 55.42 | \$ 120.92 | \$ 45.00 |
| | | | | | | | |
| OSWALD TOMMY | 005-162-03-142 | RUSSIAN JACK MANOR TR 2 ANCHORAGE MANORHOUSE - UNIT A21 | 2022 | \$ 1,269.74 | \$ 58.20 | \$ 126.98 | \$ 45.00 |
| | | | | | | | |
| OSWALD TOMMY | 010-124-15-000 | CONROY RUSHTON BLK 3 LT 15 | 2021 | \$ 1,762.98 | \$ 64.64 | \$ - | \$ - |
| | | | 2022 | \$ 3,689.64 | \$ 169.09 | \$ 368.96 | \$ 45.00 |



Page 44 of 67
301 - 2023 - 025235 - 0

38

Publishes April 12, 19, 25 May 3

2023 Foreclosures

Anchorage Daily News

| Owner | Parcel ID | Legal Description | Year | Principal | Interest | Penalty | Cost |
|------------------------------------------------------------------|----------------|----------------------------------------------------------------|------------------------------|--------------------------------------------------------------|----------------------------------------------------------|----------------------------------------------------------|------------------------------------------------|
| OSWALD TOMMY | 005-162-03-053 | RUSSIAN JACK MANOR TR 2 ANCHORAGE MANORHOUSE - UNIT E-4 | 2022 | \$ 740.32 | \$ 30.85 | \$ 67.02 | \$ 45.00 |
| OSWALD TOMMY | 006-144-49-000 | DEBARR VISTA #2 BLK 6 LT 8 | 2022 | \$ 4,060.12 | \$ 186.07 | \$ 286.53 | \$ 45.00 |
| OSWALD TOMMY D | 005-162-03-123 | RUSSIAN JACK MANOR TR 2 ANCHORAGE MANORHOUSE - UNIT A-4 | 2022 | \$ 1,209.12 | \$ 55.42 | \$ 120.92 | \$ 45.00 |
| OSWALD TOMMY D | 014-181-17-000 | ABBOTT LOOP MANOR BLK 2 LT 4 | 2021 2022 | \$ 415.71 \$ 5,067.16 | \$ 1.91 \$ 232.22 | \$ - \$ 506.72 | \$ - \$ 45.00 |
| OSWALD TOMMY D | 005-162-03-135 | RUSSIAN JACK MANOR TR 2 ANCHORAGE MANORHOUSE - UNIT A-16 | 2022 | \$ 730.35 | \$ 30.31 | \$ 68.96 | \$ 45.00 |
| OSWALD TOMMY D | 007-011-22-000 | COLLEGE HEIGHTS BLK 8 LT 13 | 2022 | \$ 1,156.07 | \$ 48.19 | \$ 104.66 | \$ 45.00 |
| OTT ANDREAS & JULIANNA | 012-145-72-000 | WINDSOR VILLAGE #1 BLK 5 LT 32 | 2022 | \$ 5,212.43 | \$ 172.97 | \$ 292.01 | \$ 45.00 |
| OTT ANDRERAS & JULIANNA 50% & BIERMAN ANGELA M & MERVIN J 50% | 012-065-74-000 | HIGHLAND PARK BLK 8A LT 6 | 2022 | \$ 5,624.43 | \$ 185.96 | \$ 311.37 | \$ 45.00 |
| OTT JULIANNA C & ANDREAS | 010-195-32-000 | MORTON BLK 1 LT 9 | 2022 | \$ 5,214.21 | \$ 173.03 | \$ 292.09 | \$ 45.00 |
| OTT JULIANNA C & ANDREAS | 011-084-15-000 | TERRACE ON THE LAKE BLK 4 LT 12 | 2022 | \$ 4,829.07 | \$ 160.88 | \$ 273.99 | \$ 45.00 |
| OVERSON JARED LLOYD & AMANDA LORRAINE | 017-062-28-000 | SUN VALLEY HEIGHTS BLK 1 LT 8 | 2022 | \$ 2,351.38 | \$ 42.11 | \$ - | \$ 45.00 |
| OVERSON MARK | 017-071-07-000 | SOUTH HILLS BLK 7 LT 10 | 2021 2022 | \$ 507.41 \$ 469.04 | \$ 26.32 \$ 21.49 | \$ - \$ 46.90 | \$ - \$ 45.00 |
| PAGE LETA G | 006-231-41-000 | NUNAKA VALLEY BLK V LT 10 | 2022 | \$ 2,615.26 | \$ 119.86 | \$ 261.52 | \$ 45.00 |
| PAGE ROSEMARIE | 012-492-31-000 | LAUREL ACRES BLK 8 LT 2 | 2021 2022 | \$ 144.44 \$ 146.50 | \$ 3.31 \$ 6.71 | \$ - \$ 14.66 | \$ - \$ 45.00 |
| PAINTER PETER | 014-122-06-000 | ALPINE VILLAGE BLK 2 LT 6 | 2022 | \$ 2,022.48 | \$ 92.60 | \$ 202.24 | \$ 45.00 |
| PANASEWICZ JACEK | 006-102-04-000 | CREEKSIDE PARK #1 LT 4 | 2022 | \$ 4,528.28 | \$ 207.52 | \$ 452.82 | \$ 45.00 |
| PEREDES ALEJANDRO PATINO | 013-071-30-000 | CRESTBROOK BLK 2 LT 4 | 2021 2022 | \$ 120.04 \$ 1,948.38 | \$ 2.75 \$ 62.50 | \$ - \$ 194.84 | \$ - \$ 45.00 |
| PARK STRIP PROPERTIES LLC | 002-143-62-000 | THIRD ADDITION TO THE TOWNSITE OF ANCHORAGE BLK 12B LT 9A | 2019 2020 2021 2022 | \$ 15,034.84 \$ 15,496.02 \$ 15,695.42 \$ 14,879.82 | \$ 3,372.46 \$ 2,317.49 \$ 1,447.42 \$ 681.95 | \$ 1,503.48 \$ 1,549.60 \$ 1,569.54 \$ 1,487.98 | \$ 45.00 \$ 140.00 \$ 140.00 \$ 45.00 |
| PARK STRIP PROPERTIES LLC | 010-346-25-000 | SPERSTAD BLK F LT 8A | 2019 2020 2021 2022 | \$ 22,584.98 \$ 23,500.53 \$ 23,836.85 \$ 22,440.98 | \$ 5,066.03 \$ 3,514.61 \$ 2,198.24 \$ 1,028.47 | \$ 2,258.50 \$ 2,350.06 \$ 2,383.68 \$ 2,244.10 | \$ 45.00 \$ 140.00 \$ 140.00 \$ 45.00 |
| PARK TOM R | 002-125-02-036 | ORIGINAL BLK 111 LT 7A THE FOUNTAINS - UNIT 218 | 2022 | \$ 1,778.30 | \$ 81.49 | \$ 177.84 | \$ 45.00 |
| PARKER JASON | 002-136-06-000 | THIRD ADDITION TO THE TOWNSITE OF ANCHORAGE BLK 13 LT 18 | 2022 | \$ 267.17 | \$ 11.02 | \$ 26.72 | \$ 45.00 |
| PARKER KARRI A | 011-382-27-000 | CAMPBELL WOODS #1 BLK 3 LT 27 | 2021 2022 | \$ 3,183.24 \$ 4,312.72 | \$ 14.59 \$ 197.65 | \$ - \$ 431.28 | \$ - \$ 45.00 |
| PARRETT NANCY | 002-162-51-000 | EASTCHESTER URBAN RENEWAL R-16 BLK 2 LT 19 | 2020 2021 2022 | \$ 313.14 \$ 942.45 \$ 1,325.80 | \$ 5.74 \$ 86.92 \$ 60.74 | \$ - \$ 94.24 \$ 132.54 | \$ - \$ 140.00 \$ 45.00 |



Page 45 of 67

301-2023-025235-0

39

Publishes April 12, 19, 26 May 3

2023 Foreclosures

Anchorage Daily News

| Owner | Parcel ID | Legal Description | Year | Principal | Interest | Penalty | Cost |
|------------------------------------------------------------------------|----------------|---------------------------------------------------------------------------|------------------------------|----------------------------------------------------------|--------------------------------------------------|--------------------------------------------------|------------------------------------------------|
| BATE ALISA & MATTISON MICHELE & TREVOR SOW EACH | 003-265-03-029 | EASTRIDGE #4 TR-B EASTRIDGE #4 PHASE 2 - UNIT 9-201 | 2022 | \$ 443.58 | \$ 18.30 | \$ 44.36 | \$ 45.00 |
| PATEL ROMINA | 006-151-43-014 | TOWNE EAST BLK 1 LT 3A-1 PORT COMMONS - UNIT C204 | 2022 | \$ 2,478.86 | \$ 113.60 | \$ 247.88 | \$ 45.00 |
| PATRAWKE ERICH | 001-254-52-007 | CLAYTON BLK 2 LT 17A WESTSIDE 7 - UNIT 6 | 2022 | \$ 2,835.86 | \$ 120.97 | \$ 283.58 | \$ 45.00 |
| PATTON JOE T | 006-144-55-000 | DEBARR VISTA #2 BLK 6 LT 2 | 2022 | \$ 3,640.82 | \$ 166.86 | \$ 364.08 | \$ 45.00 |
| PAUL GEORGE A & TAMMY L | 014-164-12-000 | DEE ESTATES LT 12 | 2022 | \$ 4,524.10 | \$ 207.25 | \$ 452.41 | \$ 45.00 |
| PAULSEN GEORGE JOHN JR & IDETTA B (TOD) | 004-133-53-000 | THUNDERBIRD TERRACE #1 BLK 8 LT 5 | 2022 | \$ 28.24 | \$ 1.16 | \$ 2.82 | \$ 45.00 |
| PEACOCK KALLA JOSHUA & ANDSAGER KIRSTEN NICHOL | 012-371-53-001 | WILLIAM LLOYD LT 16C 9309 JEWEL LAKE RD DIMOND PLACE PH 1 - UNIT 10 | 2022 | \$ 2,488.96 | \$ 114.07 | \$ 248.90 | \$ 45.00 |
| PEAK MEDICAL PROPERTIES LLC | 004-091-42-010 | ALASKA HOSPITAL LT 2 ALASKA MEDICAL BUILDING - UNIT 32 | 2022 | \$ 23.72 | \$ 0.43 | \$ — | \$ 45.00 |
| PEAK TRUST COMPANY KEVIN J ELFRAINK SEP IRA | 012-285-23-000 | CAMBRIAN PARK #1 BLK 1 LT 12 | 2021 2022 | \$ 7,007.97 \$ 7,039.12 | \$ 646.38 \$ 322.60 | \$ 481.16 \$ 703.92 | \$ — \$ 45.00 |
| PEARCE JENNIFER J | 051-154-52-000 | SMITH LT 2 | 2021 2022 | \$ 7,048.73 \$ 7,270.66 | \$ 650.03 \$ 333.22 | \$ 704.88 \$ 727.06 | \$ 140.00 \$ 45.00 |
| PEARMAN MARGARET | 006-321-19-002 | PALMER LT 4A BAVARIAN VILLAGE - UNIT C2 | 2022 | \$ 1,726.12 | \$ 79.11 | \$ 172.62 | \$ 45.00 |
| PEARSON CLAUDIA LYNN | 006-232-19-000 | NUNAKA VALLEY BLK D LT 18 | 2019 2020 2021 2022 | \$ 3,774.25 \$ 3,956.94 \$ 4,240.10 \$ 4,413.76 | \$ 846.59 \$ 591.77 \$ 391.02 \$ 202.29 | \$ 377.42 \$ 395.70 \$ 424.02 \$ 441.38 | \$ 45.00 \$ 140.00 \$ 140.00 \$ 45.00 |
| PEPPERMAN MICHAEL RYAN | 020-581-46-000 | RABBIT CREEK VIEW & HEIGHTS BLK 10H LT 20A | 2022 | \$ 650.46 | \$ 29.81 | \$ 65.04 | \$ 45.00 |
| PEMBERTON MARTHA | 012-533-37-000 | HIDDEN COVE PH 3 LT 27 | 2022 | \$ 167.80 | \$ 5.38 | \$ — | \$ 45.00 |
| PENA KLEYZAR DELA | 009-264-31-000 | ALPINE MEADOWS NORTH BLK 1 LT 2 | 2022 | \$ 441.94 | \$ 18.23 | \$ 44.19 | \$ 45.00 |
| PEPPERS LAVONDA & PEPPERS MELBA DENISE 50% EACH | 050-111-71-025 | TIMBERIDGE TR-B TIMBERIDGE PHASE 2 - UNIT C-307 | 2022 | \$ 770.25 | \$ 31.77 | \$ 77.03 | \$ 45.00 |
| PERDEW MATTHEW & JENNA | 010-021-08-023 | WOODLAND PARK LT 2L FOREST VIEW - UNIT 22 | 2022 | \$ 1,854.08 | \$ 84.07 | \$ 185.40 | \$ 45.00 |
| PERKINS GARY L | 051-471-12-000 | SLEEPY HOLLOW #1 BLK 1 LT 1 | 2022 | \$ 381.64 | \$ 15.74 | \$ 38.16 | \$ 45.00 |
| PERRY CRAIG T & SHIRLEY A | 007-054-06-000 | CLYDE M DICKSON BLK 4 LT 9 | 2022 | \$ 127.77 | \$ 5.27 | \$ 12.78 | \$ 45.00 |
| PETERSON GARY & KATHLEEN | 005-027-61-000 | FAIRVIEW BLK 10 LTS 5 & 6 | 2022 | \$ 4,173.28 | \$ 57.38 | \$ — | \$ 45.00 |
| PETERSON GARY & KATHLEEN | 006-292-19-000 | WONDER PARK TR D LT D38 | 2022 | \$ 7,202.46 | \$ 330.09 | \$ 720.24 | \$ 45.00 |
| PETTIT ROBERT THOMAS FAMILY TRUST PETTIT ROBERT THOMAS / TRUSTEE | 003-111-44-000 | THIRD ADDITION TO THE TOWNSITE OF ANCHORAGE BLK 218 LT 7 | 2022 | \$ 28.14 | \$ 0.77 | \$ — | \$ 45.00 |



Page 46 of 67
301-2023-025235-0

40

Publishes April 12, 19, 26 May 3

2023 Foreclosures

Anchorage Daily News

| Owner | Parcel ID | Legal Description | Year | Principal | Interest | Penalty | Cost |
|--------------------------------------------------------------------------|----------------|-----------------------------------------------------------------|------|--------------|-------------|-------------|-----------|
| PEYTON WILLOW | 076-015-99-003 | ALYESKA NORTH #1 BLK 3 LT 38 ALYESKA NORTH UNIT 508 & 608 | 2022 | \$ 216.90 | \$ 8.95 | \$ 21.69 | \$ 45.00 |
| PHADNIS RAJENDRA D & MRUNAL | 012-274-21-000 | SPRING TREE BLK 1 LT 4 | 2022 | \$ 43.26 | \$ 1.78 | \$ 4.33 | \$ 45.00 |
| PHILIPS ALEXANDRA | 010-023-10-000 | WOODLAND PARK LT 23M | 2021 | \$ 3,434.61 | \$ 316.73 | \$ 343.46 | \$ 140.00 |
| | | | 2022 | \$ 3,679.56 | \$ 168.64 | \$ 367.96 | \$ 45.00 |
| PHILLIPS CURTIS WILLIAM | 051-291-17-000 | HENKINS BLK 4 TR 3 | 2019 | \$ 723.59 | \$ 161.53 | \$ 72.36 | \$ 45.00 |
| | | | 2020 | \$ 882.43 | \$ 131.97 | \$ 88.24 | \$ 140.00 |
| | | | 2021 | \$ 925.05 | \$ 85.30 | \$ 92.50 | \$ 140.00 |
| | | | 2022 | \$ 869.76 | \$ 39.86 | \$ 86.98 | \$ 45.00 |
| PHILLIPS CURTIS WILLIAM | 051-291-06-000 | HENKINS BLK 4 LT 1 | 2020 | \$ 826.42 | \$ 125.09 | \$ 82.64 | \$ 140.00 |
| | | | 2021 | \$ 876.87 | \$ 80.86 | \$ 87.68 | \$ 140.00 |
| | | | 2022 | \$ 824.46 | \$ 37.78 | \$ 82.44 | \$ 45.00 |
| PHILLIPS INVESTMENTS LLC | 010-061-67-000 | SATELLITE PARK TR B | 2021 | \$ 1,902.91 | \$ 175.48 | \$ 190.30 | \$ 140.00 |
| | | | 2022 | \$ 1,778.30 | \$ 81.49 | \$ 177.84 | \$ 45.00 |
| PHILLIPS STEVEN LEE | 014-075-35-000 | CAMPBELL HEIGHTS #1 BLK 8 LT 10 | 2019 | \$ 549.36 | \$ 35.25 | \$ | \$ |
| | | | 2020 | \$ 2,867.68 | \$ 379.89 | \$ 125.97 | \$ |
| | | | 2021 | \$ 2,020.16 | \$ 256.04 | \$ 241.62 | \$ 140.00 |
| | | | 2022 | \$ 2,822.38 | \$ 129.35 | \$ 282.24 | \$ 45.00 |
| PHILLIPS TROY R | 006-302-15-000 | WONDER PARK #7 BLK 10 LT 6 | 2022 | \$ 5,182.53 | \$ 207.19 | \$ 374.69 | \$ 45.00 |
| PHILLIPS WARREN & CLAUDINE FAMILY TRUST PHILLIPS W V & C P A/TRUSTEES | 018-271-67-000 | TIMBERLUX #3 BLK G LT 14 | 2021 | \$ 1,756.39 | \$ 161.98 | \$ 175.64 | \$ 139.22 |
| | | | 2022 | \$ 1,635.32 | \$ 74.95 | \$ 163.54 | \$ 45.00 |
| PHILLIPS WARREN & CLAUDINE FAMILY TRUST PHILLIPS W V & C P A/TRUSTEES | 018-271-68-000 | TIMBERLUX #3 BLK G LT 13 | 2022 | \$ 8,693.16 | \$ 398.40 | \$ 869.17 | \$ 45.00 |
| PHUNG HAI | 012-492-67-000 | LAUREL ACRES BLK 8 LT 22 | 2021 | \$ 158.57 | \$ 14.63 | \$ 15.86 | \$ 140.00 |
| | | | 2022 | \$ 148.20 | \$ 6.80 | \$ 14.82 | \$ 45.00 |
| PHUNG HAI | 012-492-68-000 | LAUREL ACRES BLK 8 LT 21 | 2021 | \$ 158.57 | \$ 14.63 | \$ 15.86 | \$ 140.00 |
| | | | 2022 | \$ 148.20 | \$ 6.80 | \$ 14.82 | \$ 45.00 |
| PHUNG HAI | 012-492-27-000 | LAUREL ACRES BLK 10 LT 37 | 2021 | \$ 167.58 | \$ 15.47 | \$ 16.76 | \$ 140.00 |
| | | | 2022 | \$ 156.62 | \$ 7.18 | \$ 15.66 | \$ 45.00 |
| PICK APRIL L | 010-102-26-000 | RYAN LT 2 | 2020 | \$ 38.96 | \$ 2.14 | \$ | \$ |
| | | | 2021 | \$ 4,261.73 | \$ 393.02 | \$ 426.18 | \$ 140.00 |
| | | | 2022 | \$ 4,575.42 | \$ 209.69 | \$ 457.54 | \$ 45.00 |
| PIERSCH TRACIE AKA FIKE TRACIE | 014-241-47-000 | FOX LAIR LT 11 | 2021 | \$ 4,838.37 | \$ 446.20 | \$ 483.84 | \$ 140.00 |
| | | | 2022 | \$ 5,146.30 | \$ 235.85 | \$ 514.64 | \$ 45.00 |
| PIMPSNER ADAM | 032-391-22-021 | STONEGATE TOWNHOUSE BLK 1 TR 1A 4A SOUTHWOOD UNIT A 21 | 2022 | \$ 1,626.74 | \$ 74.55 | \$ 162.68 | \$ 45.00 |
| PIONEER 28100 LLC | 052-081-08-000 | MYSTICAL RAVEN TR A | 2021 | \$ 36,558.98 | \$ 3,371.47 | \$ 3,655.90 | \$ 140.00 |
| | | | 2022 | \$ 33,614.12 | \$ 1,540.53 | \$ 3,361.42 | \$ 45.00 |
| PIRATE BOOTY TRUST SUTPHIN ELLEN LAURA/TRUSTEE | 012-206-31-000 | COLONIAL VILLAGE TOWNHOME LT 71 | 2022 | \$ 3,521.38 | \$ 104.03 | \$ 302.25 | \$ 45.00 |
| PLATT WALTER L & CRISTINA A | 010-213-05-000 | EVERGREEN BLK 3 LT 2 | 2022 | \$ 3,186.14 | \$ 146.02 | \$ 318.62 | \$ 45.00 |
| PODLEJSKI CHRISTINE | 012-504-19-000 | LAUREL ACRES BLK 3 LT 23 | 2019 | \$ 140.69 | \$ 31.56 | \$ 14.07 | \$ 45.00 |
| | | | 2020 | \$ 147.06 | \$ 22.00 | \$ 14.70 | \$ 140.00 |
| | | | 2021 | \$ 154.97 | \$ 14.29 | \$ 15.50 | \$ 140.00 |
| | | | 2022 | \$ 144.82 | \$ 6.64 | \$ 14.48 | \$ 45.00 |
| POE NIDA M LIFE ESTATE | 006-202-75-000 | THE FOOTHILLS BLK 1 LT 1A | 2022 | \$ 3,151.93 | \$ 116.62 | \$ 242.16 | \$ 45.00 |
| POMPURA JOHN T | 003-145-45-000 | THIRD ADDITION TO THE TOWNSITE OF ANCHORAGE BLK 26A LT 9 | 2021 | \$ 1,791.18 | \$ 165.19 | \$ 178.97 | \$ 140.00 |
| | | | 2022 | \$ 1,719.36 | \$ 78.80 | \$ 171.94 | \$ 45.00 |



Page 47 of 67

301-2023-025235-0

41

Publishes April 12, 19, 26 May 3

2023 Foreclosures

Anchorage Daily News

| Owner | Parcel ID | Legal Description | Year | Principal | Interest | Penalty | Cost |
|--------------------------------------------------------------------------------------|----------------|------------------------------------------------------------------------------------|------|-------------|-----------|-----------|-----------|
| POOLE WILLIAM J & MICHELE L | 018-082-32-000 | HUFFMAN HILLS #2 BLK 3 LT 37 | 2021 | \$ 4,779.54 | \$ 65.71 | \$ - | \$ - |
| | | | 2022 | \$ 5,456.16 | \$ 250.05 | \$ 545.62 | \$ 45.00 |
| POPOFF HELEN (TOD) | 016-286-45-000 | CEDAR HOLLOW BLK 2 LT 39 | 2022 | \$ 622.40 | \$ 28.53 | \$ 62.24 | \$ 45.00 |
| PORTER KORY D & ANDREAS-PORTER HELEN E REVOCABLE TRUSTS | 009-182-18-000 | HOMESTEAD ACRES BLK 7 LT 3 | 2022 | \$ 4,179.70 | \$ 191.56 | \$ 417.98 | \$ 45.00 |
| PORTLOCK LUCILLE D ESTATE OF | 003-214-07-000 | COLLEGE VILLAGE # 4 BLK 5 LT 7 | 2022 | \$ 5,941.16 | \$ 272.29 | \$ 594.12 | \$ 45.00 |
| POST-MICHAEL & MARIANNE | 014-043-16-000 | MURRAY BLK E LT 8 | 2022 | \$ 1,724.42 | \$ 79.03 | \$ 172.44 | \$ 45.00 |
| POWELL MICHAEL RAY | 006-143-06-000 | DEBARR VISTA #4 BLK 7 LT 15 | 2021 | \$ 3,515.70 | \$ 324.22 | \$ 101.00 | \$ - |
| | | | 2022 | \$ 3,620.60 | \$ 165.93 | \$ 362.06 | \$ 45.00 |
| POWER DEBORAH | 002-116-18-003 | THIRD ADDITION TO THE TOWNSITE OF ANCHORAGE BLK 48 LT 76 GREEN TREE - UNIT 3 | 2022 | \$ 1,078.84 | \$ 44.50 | \$ 107.88 | \$ 45.00 |
| POWERS NANCY ANN | 010-062-02-000 | SATELLITE PARK #1 BLK 2 LT 18 | 2019 | \$ 206.48 | \$ 45.23 | \$ 20.65 | \$ 45.00 |
| | | | 2020 | \$ 389.89 | \$ 58.34 | \$ 38.99 | \$ 45.00 |
| | | | 2021 | \$ 454.12 | \$ 44.87 | \$ 45.42 | \$ 45.00 |
| | | | 2022 | \$ 657.44 | \$ 30.13 | \$ 65.74 | \$ 45.00 |
| PRATOR JAMES T | 007-175-71-000 | BRITTANY PL OF FOXHALL SOUTH BLK 1 LT 63 | 2022 | \$ 4,903.82 | \$ 234.74 | \$ 490.38 | \$ 45.00 |
| PRICE JAY D & PRICE JAN D 50% EACH | 050-201-03-000 | MILE HI BLK 2 LT 7 | 2020 | \$ 1,225.95 | \$ 183.34 | \$ 122.60 | \$ 140.00 |
| | | | 2021 | \$ 1,287.83 | \$ 118.77 | \$ 128.78 | \$ 140.00 |
| | | | 2022 | \$ 1,207.76 | \$ 55.35 | \$ 120.78 | \$ 45.00 |
| PRICE JAY D & PRICE JAN D 50% EACH | 050-201-04-000 | MILE HI BLK 2 LT 6 | 2020 | \$ 5,786.22 | \$ 865.36 | \$ 578.62 | \$ 140.00 |
| | | | 2021 | \$ 6,085.36 | \$ 561.19 | \$ 608.54 | \$ 140.00 |
| | | | 2022 | \$ 6,111.76 | \$ 280.11 | \$ 611.18 | \$ 45.00 |
| PROVOST CECILIA M | 007-055-18-000 | CLYDE M DICKSON BLK 2 LT 8 | 2021 | \$ 444.36 | \$ 14.26 | \$ - | \$ - |
| | | | 2022 | \$ 5,713.82 | \$ 261.87 | \$ 571.38 | \$ 45.00 |
| PULLEY SANDFORD T | 016-241-39-000 | INDEPENDENCE PARK BLK 5 LT 13B | 2022 | \$ 6,117.98 | \$ 280.38 | \$ 611.80 | \$ 45.00 |
| PURNELL JOHNSON ALASKA COMMUNITY PROPERTY TRUST JOHNSON R F & JO PURNELL ATTES | 012-143-23-000 | WINDSOR VILLAGE BLK 3 LT 10 | 2022 | \$ 400.00 | \$ 16.50 | \$ 40.00 | \$ 45.00 |
| PURUGGANAN ABRAHAM K | 012-372-16-024 | WILLIAM LLOYD LT 11 W2 NORTHSHORE LANDINGS - UNIT 24 | 2022 | \$ 1,857.23 | \$ 78.86 | \$ 185.72 | \$ 45.00 |
| PURVIS-LARIVIERA ALICIA M | 012-491-31-000 | LAUREL ACRES BLK 12 LT 6 | 2022 | \$ 149.88 | \$ 6.87 | \$ 14.98 | \$ 45.00 |
| PUTZEL BRIAN J & JULIE A | 015-171-21-000 | GREENLAND BLK 6 LT 4 | 2022 | \$ 336.40 | \$ 13.88 | \$ 33.64 | \$ 45.00 |
| QUILA TRUST | 012-182-04-021 | FOX RIDGE LT 3 FOXWOOD PHASE 4 - UNIT 15 E | 2022 | \$ 125.56 | \$ 5.18 | \$ 12.56 | \$ 45.00 |
| QUINN JODY ESTHER | 009-112-22-000 | HARRIS BLK 1 LT 21 | 2022 | \$ 4,305.98 | \$ 197.34 | \$ 430.60 | \$ 45.00 |
| RAMIREZ IVAN | 014-182-13-036 | LAKE OTIS INDUSTRIAL CENTER TR 01 79TH STREET GARAGETOWN - UNIT 349 | 2022 | \$ 3,176.02 | \$ 145.56 | \$ 317.60 | \$ 45.00 |
| RAMMELL LOGAN | 051-115-26-000 | PETERS CREEK BLK 4 LT 8 | 2022 | \$ 1,410.34 | \$ 64.64 | \$ 141.04 | \$ 45.00 |
| RAMPART PROPERTIES LLC | 004-052-19-000 | ALASKA INDUSTRIAL BLK 2 LT 22 | 2022 | \$ 73.78 | \$ 1.35 | \$ - | \$ 45.00 |
| RAMSEY LAURA A | 015-184-12-000 | LAKEWOOD HILLS #3 LT 33 | 2022 | \$ 532.55 | \$ 10.53 | \$ - | \$ 45.00 |



Page 48 of 67

301-2023-025235-f

42

Publishes April 12, 19, 26 May 3

2023 Foreclosures

Anchorage Daily News

| Owner | Parcel ID | Legal Description | Year | Principal | Interest | Penalty | Cost |
|--------------------------------------------------------|----------------|---------------------------------------------------------|------|--------------|-----------|-------------|-----------|
| RANDALL GORDON A | 050-242-32-000 | PALOS VERDES BLK 5 LT 9 | 2022 | \$ 1,010.33 | \$ 41.67 | \$ 101.03 | \$ 45.00 |
| RAPPUNN SEAN L | 005-038-43-000 | FAIRVIEW BLK 8 LT 18 | 2022 | \$ 1,498.49 | \$ 61.81 | \$ 149.85 | \$ 45.00 |
| RATHJENS TRUST THE RATHJENS THOMAS W/TEE | 076-031-20-000 | RAVEN MOUNTAIN ESTATES #1 BLK 3 LT 4 | 2022 | \$ 141.11 | \$ 5.82 | \$ 14.11 | \$ 45.00 |
| RAY MICHAEL E & GARCIA-CARDONA ALEXANDRA | 007-181-45-000 | BARANOF WOODS BLK 3 LT 11B | 2020 | \$ 790.28 | \$ 28.97 | \$ - | \$ - |
| | | | 2021 | \$ 830.75 | \$ 30.45 | \$ 83.08 | \$ - |
| | | | 2022 | \$ 2,558.00 | \$ 109.37 | \$ 255.80 | \$ 45.00 |
| RAYL MARY | 006-074-35-011 | RAVENSBRUCH #1 TR A-2B CLEAR VIEW - UNIT 11 | 2022 | \$ 1,741.26 | \$ 79.80 | \$ 174.12 | \$ 45.00 |
| RAYMOND LEE E & TEXAS GAIL | 050-161-22-000 | JESSED NICHOLS LT 7A | 2022 | \$ 4,902.36 | \$ 224.67 | \$ 490.24 | \$ 45.00 |
| RAYMOND LEE E & TEXAS GAIL | 050-541-02-000 | EKLUND #1 BLK 4 LT 1 | 2022 | \$ 991.24 | \$ 45.43 | \$ 99.12 | \$ 45.00 |
| RECINOS DIONISIO & MARIA Y | 016-281-26-000 | CEDAR HOLLOW BLK 1 LT 22 | 2022 | \$ 492.85 | \$ 18.07 | \$ - | \$ 45.00 |
| REGAN DANIEL WILLIAM | 006-202-32-000 | THE FOOTHILLS BLK 7 LT 3 | 2022 | \$ 126.60 | \$ 5.22 | \$ 12.66 | \$ 45.00 |
| REGER CORTLAND J & MICHELLE E | 076-013-49-008 | ALYESKA BLK 6A TR G18 SNOWBIRD CHALET 4 - UNIT 50 | 2022 | \$ 4,699.08 | \$ 211.24 | \$ 460.90 | \$ 45.00 |
| REHARD THOMAS E | 012-491-72-000 | LAUREL ACRES BLK 11 LT 36 | 2019 | \$ 143.96 | \$ 32.29 | \$ 14.40 | \$ 45.00 |
| | | | 2020 | \$ 150.48 | \$ 22.51 | \$ 15.04 | \$ 140.00 |
| | | | 2021 | \$ 158.57 | \$ 14.63 | \$ 15.86 | \$ 140.00 |
| | | | 2022 | \$ 148.20 | \$ 6.80 | \$ 14.82 | \$ 45.00 |
| REHARD THOMAS E | 012-491-73-000 | LAUREL ACRES BLK 11 LT 37 | 2019 | \$ 143.96 | \$ 32.29 | \$ 14.40 | \$ 45.00 |
| | | | 2020 | \$ 150.48 | \$ 22.51 | \$ 15.04 | \$ 140.00 |
| | | | 2021 | \$ 158.57 | \$ 14.63 | \$ 15.86 | \$ 140.00 |
| | | | 2022 | \$ 148.20 | \$ 6.80 | \$ 14.82 | \$ 45.00 |
| REICH GISELA CLARA | 012-256-38-000 | AURORA HEIGHTS BLK 1 LT 8 | 2021 | \$ 9,691.15 | \$ 893.71 | \$ 969.12 | \$ 140.00 |
| | | | 2022 | \$ 9,149.18 | \$ 419.31 | \$ 914.92 | \$ 45.00 |
| RENAUD RICK & CAROL | 006-402-50-002 | FOOTHILLS EAST BLK 6 LT 16 TURF COURT - UNIT 18 | 2022 | \$ 2,829.12 | \$ 129.66 | \$ 282.92 | \$ 45.00 |
| RENNER MARK E & CAROLINE G | 051-322-25-000 | LAKE RIDGE TERRACE BLK 8 LT 5 | 2022 | \$ 7,651.18 | \$ 350.65 | \$ 765.12 | \$ 45.00 |
| RENNER ZACHARY | 012-503-19-000 | LAUREL ACRES BLK 2 LT 6 | 2022 | \$ 148.20 | \$ 6.80 | \$ 14.82 | \$ 45.00 |
| REPP FAMILY TRUST | 004-036-29-000 | MOUNTAIN VIEW BLK 11 LT 2 S3 W2 | 2020 | \$ 3,370.41 | \$ 504.06 | \$ 337.04 | \$ 140.00 |
| | | | 2021 | \$ 3,081.42 | \$ 284.17 | \$ 308.14 | \$ 140.00 |
| | | | 2022 | \$ 3,095.20 | \$ 141.85 | \$ 309.52 | \$ 45.00 |
| RESTAURANTS NORTHWEST INC % SERRANO'S MEXICAN GRILL | 008-041-35-000 | RENNER LT 9C | 2021 | \$ 826.19 | \$ 3.79 | \$ - | \$ - |
| | | | 2022 | \$ 13,909.84 | \$ 637.47 | \$ 1,390.98 | \$ 45.00 |
| REVIVE ALASKA COMMUNITY SERVICES | 016-232-08-000 | INDEPENDENCE PARK TR 5 | 2022 | \$ 13,498.12 | \$ 402.27 | \$ 680.00 | \$ 45.00 |
| RHOADES KRISTIN J | 011-141-11-000 | LAKE CENTER LT 9 | 2019 | \$ 3,479.77 | \$ 503.52 | \$ - | \$ - |
| | | | 2020 | \$ 3,601.26 | \$ 538.59 | \$ 360.12 | \$ 140.00 |
| | | | 2021 | \$ 3,856.28 | \$ 355.62 | \$ 385.62 | \$ 140.00 |
| | | | 2022 | \$ 3,940.56 | \$ 180.60 | \$ 394.06 | \$ 45.00 |
| RICE CODY EUGENE | 014-291-87-000 | MOOREHAND TR 38 LT 2 | 2022 | \$ 2,157.20 | \$ 98.87 | \$ 121.34 | \$ 45.00 |
| RICHARDS DON | 012-132-60-000 | SOUTHWOOD PARK #1 BLK 5 LT 26B | 2019 | \$ 4,125.99 | \$ 623.10 | \$ - | \$ - |
| | | | 2020 | \$ 4,196.34 | \$ 627.58 | \$ 419.64 | \$ 140.00 |
| | | | 2021 | \$ 4,555.45 | \$ 420.11 | \$ 455.54 | \$ 140.00 |
| | | | 2022 | \$ 4,592.26 | \$ 210.46 | \$ 459.22 | \$ 45.00 |



Page 49 of 67
301-2023-025235-0

43

Published April 12, 19, 26 May 3

2023 Foreclosures

Anchorage Daily News

| Owner | Parcel ID | Legal Description | Year | Principal | Interest | Penalty | Cost |
|---------------------------------------------------|----------------|-------------------------------------------------------------|------|-------------|-------------|-----------|-----------|
| RICHARDSON DWAYNE A | 001-161-45-001 | PETERSONS BLK 3 LT 38 | 2021 | \$ 2,475.94 | \$ 228.33 | \$ 247.60 | \$ 140.00 |
| | | WORONZOF - UNIT 405 | 2022 | \$ 2,435.06 | \$ 111.60 | \$ 243.50 | \$ 45.00 |
| RIEDEL STEVEN | 010-085-03-000 | BROOKSIDE LT 15 | 2022 | \$ 2,387.38 | \$ 109.33 | \$ 238.74 | \$ 45.00 |
| RISKE JAMES & KIMBERLY | 013-131-22-051 | BRIARCLIFF TR B | 2022 | \$ 3,992.76 | \$ 182.98 | \$ 399.38 | \$ 45.00 |
| | | BRIARCLIFF TOWNHOMES - UNIT 51 | | | | | |
| RITZ CONSULTING FOREST PARK LLC | 051-261-04-000 | WITMAN TR A | 2022 | \$ 3,773.50 | \$ 172.94 | \$ 377.36 | \$ 45.00 |
| RIVERA JUAN | 013-066-02-024 | CAPTAIN JAMES COOK TR ENDEAVOUR | 2021 | \$ 1,072.57 | \$ 29.49 | \$ - | \$ - |
| | | ENDEAVOUR - UNIT 210 | 2022 | \$ 2,291.92 | \$ 105.05 | \$ 229.20 | \$ 45.00 |
| ROACH JERRY S TRUST ROACH JERRY S / TTE | 017-022-13-000 | MOUNTAIN PARK ESTATES #2 BLK 3 LT 1 | 2021 | \$ 71.25 | \$ 3.92 | \$ - | \$ 95.00 |
| | | | 2022 | \$ 7,045.30 | \$ 364.13 | \$ 704.54 | \$ 45.00 |
| ROACH JERRY S TRUST ROACH JERRY S / TTE | 006-284-04-000 | BONIBROOK #1 BLK 5 LT 6A | 2021 | \$ 45.63 | \$ 3.51 | \$ - | \$ 95.00 |
| | | | 2022 | \$ 5,252.40 | \$ 240.71 | \$ 525.24 | \$ 45.00 |
| ROBBINS FAYE M | 007-021-10-000 | JERDE WOOD BLK 2 LT 2 | 2022 | \$ 283.03 | \$ 12.09 | \$ 29.30 | \$ 45.00 |
| ROBINSON ADAM & AMY 50% & ROBINSON PETER H 50% | 042-081-25-000 | BEEDE BLK 1 LT 8 | 2022 | \$ 299.10 | \$ 12.33 | \$ 26.97 | \$ 45.00 |
| ROBINSON SCOTT | 050-751-18-000 | TERI #2 LT 3 | 2020 | \$ 3,980.96 | \$ 371.81 | \$ - | \$ - |
| | | | 2021 | \$ 3,504.46 | \$ 323.17 | \$ 350.44 | \$ 140.00 |
| | | | 2022 | \$ 3,591.28 | \$ 164.58 | \$ 359.12 | \$ 45.00 |
| RODGERS FAMILY LLC | 009-142-06-000 | GRANDVIEW HEIGHTS BLK 2 LT 14 | 2022 | \$ 393.10 | \$ 16.31 | \$ 39.31 | \$ 45.00 |
| RODRIGUEZ CRUZ RICARDO | 006-291-26-033 | WONDER PARK LT C3 | 2022 | \$ 1,150.53 | \$ 52.73 | \$ 115.06 | \$ 45.00 |
| | | CONTEMPO 1 PHASE 3 - UNIT VI 7B | | | | | |
| RODRIGUEZ DANIEL & DINA | 002-162-38-000 | THIRD ADDITION TO THE TOWNSITE OF ANCHORAGE BLK 27B LT 1 | 2020 | \$ 1,851.73 | \$ 134.54 | \$ - | \$ - |
| | | | 2021 | \$ 2,607.59 | \$ 248.78 | \$ 260.76 | \$ 140.00 |
| | | | 2022 | \$ 2,043.70 | \$ 93.66 | \$ 204.38 | \$ 45.00 |
| RODRIGUEZ GENARO | 010-032-22-000 | NEWELL (SUBD OF MCRAE LT 18) LT A (OF LT 18) | 2022 | \$ 3,228.29 | \$ 104.87 | \$ 319.93 | \$ 45.00 |
| ROE LENA P | 006-145-17-000 | DEBARR VISTA BLK 1 LT 14 | 2020 | \$ 38.52 | \$ 3.65 | \$ - | \$ - |
| | | | 2021 | \$ 4,649.16 | \$ 428.75 | \$ 464.92 | \$ 140.00 |
| | | | 2022 | \$ 4,737.10 | \$ 217.11 | \$ 473.72 | \$ 45.00 |
| ROLANDO JESSICA & URIAH | 020-281-22-000 | POTTER HEIGHTS BLK 1 LT 7 | 2021 | \$ 5,613.57 | \$ 517.67 | \$ 561.36 | \$ 140.00 |
| | | | 2022 | \$ 5,466.96 | \$ 250.55 | \$ 546.68 | \$ 45.00 |
| ROLANDO URIAH | 076-062-22-000 | ALYESKA BASIN #2 BLK 28 LT 17 | 2021 | \$ 2,247.78 | \$ 207.29 | \$ 224.78 | \$ 140.00 |
| | | | 2022 | \$ 2,052.62 | \$ 94.02 | \$ 205.26 | \$ 45.00 |
| ROMAN INOCENCIO J | 010-107-16-000 | HILBKE LT 29 | 2022 | \$ 286.46 | \$ 5.25 | \$ - | \$ 45.00 |
| ROOSDETT RANDY L | 012-272-94-000 | K & N TR 2 | 2016 | \$ 2,480.67 | \$ 1,018.68 | \$ 248.06 | \$ - |
| | | | 2017 | \$ 2,608.95 | \$ 925.75 | \$ 260.90 | \$ - |
| | | | 2018 | \$ 2,732.24 | \$ 801.55 | \$ 273.22 | \$ - |
| | | | 2019 | \$ 3,175.47 | \$ 712.28 | \$ 317.54 | \$ 45.00 |
| | | | 2020 | \$ 3,319.11 | \$ 496.39 | \$ 331.92 | \$ 140.00 |
| | | | 2021 | \$ 3,497.68 | \$ 322.56 | \$ 349.76 | \$ 140.00 |
| | | | 2022 | \$ 3,268.64 | \$ 149.80 | \$ 326.86 | \$ 45.00 |
| ROOSDETT RANDY L | 012-272-47-000 | GEORGEVILLE ESTATES BLK 1 LT 3 | 2019 | \$ 2,012.28 | \$ 451.37 | \$ 201.22 | \$ 45.00 |
| | | | 2020 | \$ 2,103.30 | \$ 314.55 | \$ 210.34 | \$ 140.00 |
| | | | 2021 | \$ 2,216.46 | \$ 204.40 | \$ 221.64 | \$ 140.00 |
| | | | 2022 | \$ 2,071.32 | \$ 94.93 | \$ 207.14 | \$ 45.00 |
| ROOSDETT RANDY L | 012-272-49-000 | GEORGEVILLE ESTATES BLK 1 LT 5 | 2019 | \$ 1,680.17 | \$ 376.88 | \$ 168.02 | \$ 45.00 |
| | | | 2020 | \$ 1,756.17 | \$ 262.65 | \$ 175.62 | \$ 140.00 |
| | | | 2021 | \$ 1,850.65 | \$ 170.67 | \$ 185.06 | \$ 140.00 |
| | | | 2022 | \$ 1,729.46 | \$ 79.26 | \$ 172.94 | \$ 45.00 |



Page 50 of 67

301 - 2023 - 025235 - 0

44

Publishes April 12, 19, 26 May 3

2023 Foreclosures

Anchorage Daily News

| Owner | Parcel ID | Legal Description | Year | Principal | Interest | Penalty | Cost |
|------------------------------------------------------------|----------------|----------------------------------------------------------------------------------------|------|--------------|-----------|-------------|-----------|
| ROOSDETT RANDY L | 012-272-50-000 | GEORGEVILLE ESTATES BLK 1 LT 6 | 2019 | \$ 1,580.37 | \$ 354.49 | \$ 158.04 | \$ 45.00 |
| | | | 2020 | \$ 1,651.86 | \$ 247.05 | \$ 165.18 | \$ 140.00 |
| | | | 2021 | \$ 1,740.73 | \$ 160.53 | \$ 174.08 | \$ 140.00 |
| | | | 2022 | \$ 1,626.74 | \$ 74.55 | \$ 162.68 | \$ 45.00 |
| ROOSDETT RANDY L | 012-272-52-000 | GEORGEVILLE ESTATES BLK 1 LT 8 | 2019 | \$ 1,645.81 | \$ 369.17 | \$ 164.58 | \$ 45.00 |
| | | | 2020 | \$ 1,720.26 | \$ 257.28 | \$ 172.02 | \$ 140.00 |
| | | | 2021 | \$ 1,812.81 | \$ 167.18 | \$ 181.28 | \$ 140.00 |
| | | | 2022 | \$ 1,694.10 | \$ 77.64 | \$ 169.42 | \$ 45.00 |
| ROOSDETT RANDY L | 012-272-95-000 | K & N TR 3 | 2019 | \$ 1,608.18 | \$ 360.73 | \$ 160.82 | \$ 45.00 |
| | | | 2020 | \$ 1,680.93 | \$ 251.39 | \$ 168.10 | \$ 140.00 |
| | | | 2021 | \$ 1,771.36 | \$ 163.36 | \$ 177.14 | \$ 140.00 |
| | | | 2022 | \$ 1,655.38 | \$ 75.87 | \$ 165.54 | \$ 45.00 |
| ROOSDETT RANDY L | 017-092-65-000 | EQUESTRIAN HEIGHTS BLK 2 LT 11 | 2022 | \$ 715.00 | \$ 32.77 | \$ 71.50 | \$ 45.00 |
| ROSELL-LENNON JEANETTE M | 012-211-12-000 | SUMMERSET PARKWAY BLK 2 LT 25B | 2021 | \$ 83.88 | \$ 4.23 | \$ - | \$ 95.00 |
| | | | 2022 | \$ 3,378.10 | \$ 154.82 | \$ 337.82 | \$ 45.00 |
| ROSEMAN CONSTANCE J | 012-301-14-008 | STONEGATE TOWNHOUSE #2 BLK 3 LT 2 STONEGATE PHASE 2 - UNIT 182 | 2022 | \$ 181.14 | \$ 6.64 | \$ - | \$ 45.00 |
| ROYAL CUTWAY & MCEVERS JERIE | 012-311-31-000 | NEWLAND BLK 1 LT 4 | 2022 | \$ 1,651.08 | \$ 76.13 | \$ 166.10 | \$ 45.00 |
| RUSSELL JUSTIN C & JESSICA R | 005-016-17-000 | NELS KLEVEN HOMESTEAD BLK 6 TR 604 AKA BLK 6 LT 3 M3 E2 | 2022 | \$ 4,866.76 | \$ 223.02 | \$ 389.42 | \$ 45.00 |
| RUTHE JOHN T & MICHELLE K | 006-043-83-000 | JELINEK HEIGHTS #3 BLK 5 LT 1 | 2022 | \$ 1,699.16 | \$ 77.87 | \$ 169.92 | \$ 45.00 |
| RUTTER ERIC R | 001-255-24-323 | CLAYTON BLK 1 LT 8B WEST 25TH CONDOMINIUM - UNIT 323 | 2021 | \$ 29.03 | \$ 1.73 | \$ - | \$ 95.00 |
| | | | 2022 | \$ 1,190.58 | \$ 54.56 | \$ 119.06 | \$ 45.00 |
| RYAN AMBER NICOLE | 006-042-18-030 | T13N R3W SEC 13 SM LT 2 ALPINE VILLAGE - UNIT E-6 | 2021 | \$ 370.39 | \$ 1.70 | \$ - | \$ - |
| | | | 2022 | \$ 1,591.40 | \$ 72.96 | \$ 159.14 | \$ 45.00 |
| SAETEUNE CHAN LEE | 002-138-50-033 | THIRD ADDITION TO THE TOWNSITE OF ANCHORAGE BLK 16C LT 2A 1201 DENALI - UNIT 305 | 2021 | \$ 2,113.74 | \$ 194.93 | \$ 211.38 | \$ 140.00 |
| | | | 2022 | \$ 2,088.16 | \$ 95.71 | \$ 208.82 | \$ 45.00 |
| SAGE TRUST | 001-181-48-000 | THE HIGHLANDS BLK 1 LT 9 | 2022 | \$ 15,401.86 | \$ 705.87 | \$ 1,540.18 | \$ 45.00 |
| SAKATA COLE | 017-074-48-000 | KIMBERLY MANOR BLK 1 LT 9 | 2022 | \$ 9,145.62 | \$ 419.14 | \$ 866.31 | \$ 45.00 |
| SAKIS EMILY | 007-127-46-000 | CHUGACH MOUNTAIN ESTATES BLK 3 LT 20 | 2022 | \$ 411.91 | \$ 16.99 | \$ 41.19 | \$ 45.00 |
| SALLEE BRENDA J | 016-212-26-000 | NORTON PARK LT 6AS | 2022 | \$ 91.22 | \$ 3.77 | \$ 9.12 | \$ 45.00 |
| SALMON RUN MANAGEMENT LLC | 009-014-29-000 | LAMPERT BLK 2 LT 8 | 2022 | \$ 4,760.66 | \$ 218.18 | \$ 476.06 | \$ 45.00 |
| SAND CREEK PROPERTIES LLC | 002-093-19-000 | EAST ADDITION TO THE TOWNSITE OF ANCHORAGE BLK 25A LT 18 | 2022 | \$ 2,163.96 | \$ 99.18 | \$ 216.40 | \$ 45.00 |
| SANDERS GORDON B | 007-213-04-000 | COLLEGE GATE EAST #1 BLK 3 LT 4 | 2021 | \$ 5,627.64 | \$ 518.99 | \$ 562.76 | \$ 140.00 |
| | | | 2022 | \$ 5,680.14 | \$ 260.32 | \$ 568.02 | \$ 45.00 |
| SARGENTO WILMA | 011-151-73-000 | LAKERIDGE BLK 1 LT 4 | 2022 | \$ 228.05 | \$ 9.41 | \$ 22.81 | \$ 45.00 |
| SATTERTHWAITE DAVID ERIC | 010-197-04-000 | LAKEWAY BLK 1 LT 17 | 2021 | \$ 4,744.66 | \$ 437.54 | \$ 474.46 | \$ 140.00 |
| | | | 2022 | \$ 4,903.82 | \$ 224.74 | \$ 490.38 | \$ 45.00 |
| SATURNINO FAY L & SATURNINO-ANDARIESE ESTHER A | 005-055-39-000 | VANOVER BLK 6 LT 9 | 2021 | \$ 940.16 | \$ 17.24 | \$ - | \$ - |
| | | | 2022 | \$ 3,920.36 | \$ 179.67 | \$ 392.04 | \$ 45.00 |
| SATURNINO FAY L & SATURNINO-ANDARIESE ESTHER A 50% EACH | 004-124-27-000 | GRANDVIEW GARDENS BLK 3 LT 12 | 2022 | \$ 5,621.20 | \$ 257.62 | \$ 562.12 | \$ 45.00 |



Page 51 of 67
301-2023-025235-0

45

Publishes April 12, 19, 26 May 3

2023 Foreclosures

Anchorage Daily News

| Owner | Parcel ID | Legal Description | Year | Principal | Interest | Penalty | Cost |
|-------------------------------------------------------------------------------|---------------------------|--------------------------------------------------------------------------|------------------------------|----------------------------------------------------------|--------------------------------------------------|--------------------------------------------------|------------------------------------------------|
| SATURNINO FAY L & SATURNINO-ANDARIESE ESTHER A 50% EACH | 005-055-41-000 | VANOVER BLK 6 LT 11 | 2022 | \$ 3,657.66 | \$ 167.63 | \$ 365.76 | \$ 45.00 |
| SATURNINO FAY L & SATURNINO-ANDARIESE ESTHER A 50% EACH | 005-056-02-000 | VANOVER BLK 5 LT 16 | 2022 | \$ 5,181.66 | \$ 237.47 | \$ 381.29 | \$ 45.00 |
| SATURNINO FAY L 50% & SATURNINO ESTHER P 25% & SATURNINO-ANDARIESE E A 25% | 003-196-38-000 | LAMPERT #4 BLK 1 LT 22 | 2022 | \$ 3,696.40 | \$ 169.40 | \$ 230.34 | \$ 45.00 |
| SATURNINO FAY L 50% & SATURNINO ESTHER P 25% & SATURNINO-ANDARIESE E A 25% | 005-055-40-000 | VANOVER BLK 6 LT 10 | 2022 | \$ 2,481.41 | \$ 90.78 | \$ 164.02 | \$ 45.00 |
| SATURNINO FAY L & SATURNINO-ANDARIESE ESTHER A 50% EACH | 005-055-38-000 | VANOVER BLK 6 LT 8 | 2022 | \$ 3,255.18 | \$ 149.20 | \$ 310.62 | \$ 45.00 |
| SCHADT GORDON F | 012-531-54-000 | BAYSHORE WEST #4A BLK 3 LT 18 | 2022 | \$ 2,390.44 | \$ 98.60 | \$ 239.04 | \$ 45.00 |
| SCHLEGEL HOMESTEAD LIMITED PARTNERSHIP C/O RAM SVENDSEN | 009-111-45-000 | UNIVERSITY PARK #2 BLK 2 LT 10 | 2022 | \$ 1,822.04 | \$ 75.15 | \$ 182.20 | \$ 45.00 |
| SCHMID MARIE REVOCABLE TRUST | 003-183-03-000 | ROGERS PARK BLK 22 LT 4 | 2022 | \$ 2,640.51 | \$ 108.91 | \$ 264.05 | \$ 45.00 |
| SCHUTT DALE | 016-211-69-000 | NORTON PARK #3 BLK 1 LT 5 | 2022 | \$ 1,736.20 | \$ 70.57 | \$ 173.62 | \$ 45.00 |
| SCHUTZ AMY L | 018-331-27-000 | T12N R3W SEC 33 SM LT 213 | 2022 | \$ 318.63 | \$ 7.30 | \$ - | \$ 45.00 |
| SCHWESSEL ROBERT L | 001-001-41-000 | SOUTH ADDITION TO THE TOWNSITE OF ANCHORAGE BLK 37A LT 10 | 2021 2022 | \$ 50.80 \$ 7,914.80 | \$ 2.79 \$ 262.73 | \$ - \$ 791.48 | \$ 95.00 \$ 45.00 |
| SCHWESSEL ROBERT L | 012-411-11-000 | CAMPBELL LAKE HEIGHTS #1 LT 8 | 2022 | \$ 6,095.34 | \$ 320.60 | \$ 699.54 | \$ 45.00 |
| SCOTT MARK | 014-231-17-000 | SPRUCE ACRES LT 10 | 2022 | \$ 2,544.82 | \$ 146.21 | \$ 354.48 | \$ 45.00 |
| SCOTTY GOMEZ FOUNDATION | 012-012-19-000 | C STREET INDUSTRIAL BLK 2 LT 15 | 2022 | \$ 3,122.24 | \$ 143.55 | \$ 313.22 | \$ 45.00 |
| SCOUTCRAFT LLC | 011-131-43-000 | SUNDI LAKE BLK 2 LT 9A | 2022 | \$ 560.72 | \$ 25.70 | \$ 56.07 | \$ 45.00 |
| SCOWNER PROPERTIES LLC | 001-054-40-000 | ORIGINAL TOWNSITE OF ANCHORAGE BLK 83 LT 7 | 2022 | \$ 6,191.23 | \$ 255.37 | \$ 619.12 | \$ 45.00 |
| SCOWNER PROPERTIES LLC | 002-205-22-000 | PEARL V SMITH BLK 5 LT 1A | 2022 | \$ 8,801.43 | \$ 363.03 | \$ 880.14 | \$ 45.00 |
| SEATER HAROLD G & CYNTHIA S | 008-031-59-000 | PAUL W SMITH LT 11A | 2021 2022 | \$ 3,678.69 \$ 6,027.04 | \$ 16.86 \$ 276.20 | \$ - \$ 602.70 | \$ - \$ 45.00 |
| SEEGERS ELAINE C | 012-491-37-000 | LAUREL ACRES BLK 11 LT 1 | 2021 2022 | \$ 63.99 \$ 154.94 | \$ 1.47 \$ 7.11 | \$ - \$ 15.50 | \$ - \$ 45.00 |
| SEIDLER DONALD H | 014-261-27-000 | JOHN WELLS 1952 ADDITION BLK 5 LT 13 | 2019 2020 2021 2022 | \$ 4,454.82 \$ 4,628.97 \$ 5,007.75 \$ 5,043.60 | \$ 999.26 \$ 692.27 \$ 461.82 \$ 231.15 | \$ 445.48 \$ 462.90 \$ 500.78 \$ 504.36 | \$ 34.59 \$ 140.00 \$ 140.00 \$ 45.00 |
| SEIDLER DONALD H | 014-262-02-000 | JOHN WELLS 1952 ADDITION BLK 5 LT 29 | 2019 2020 2021 2022 | \$ 3,473.22 \$ 3,649.14 \$ 3,969.80 \$ 4,122.44 | \$ 779.08 \$ 545.73 \$ 366.10 \$ 188.93 | \$ 347.32 \$ 364.92 \$ 396.98 \$ 412.24 | \$ 45.00 \$ 140.00 \$ 140.00 \$ 45.00 |
| SERRANO'S MEXICAN GRILL % RESTAURANTS NORTHWEST INC | 008-041-35-000 | RENNER LT 9C | 2021 2022 | \$ 826.19 \$ 13,909.84 | \$ 3.79 \$ 637.47 | \$ - \$ 1,390.98 | \$ - \$ 45.00 |
| SEWARD BOBBIE K | 015-291-25-000 | DALZELL-SCHNEITER BLK 2 LT 13 | 2020 2021 2022 | \$ 529.47 \$ 2,031.21 \$ 1,877.60 | \$ 24.27 \$ 187.32 \$ 86.05 | \$ - \$ 203.12 \$ 187.76 | \$ - \$ 140.00 \$ 45.00 |



Page 52 of 67

301-2123-025235-0

46

Publishes April 12, 19, 26 May 3

2023 Foreclosures

Anchorage Daily News

| Owner | Parcel ID | Legal Description | Year | Principal | Interest | Penalty | Cost |
|------------------------------------------------------------|----------------|-----------------------------------------------------------------------------|------|--------------|-------------|-------------|-----------|
| SHAFFER-GHADWICK-A | 051-031-25-000 | KAIK VIEW BLK 1 LT 2 | 2022 | \$ 275.78 | \$ 11.38 | \$ 27.58 | \$ 45.00 |
| SHANE-MARTHA-M | 007-127-50-000 | CHUGACH MOUNTAIN ESTATES BLK 3 LT 24 | 2021 | \$ 3,122.51 | \$ 287.95 | \$ 312.26 | \$ 140.00 |
| | | | 2022 | \$ 3,341.06 | \$ 152.12 | \$ 334.10 | \$ 45.00 |
| SHANE MIKO D | 004-036-35-000 | MOUNTAIN VIEW BLK 11 LT 3 N3 W2 | 2022 | \$ 3,032.88 | \$ 139.00 | \$ 255.80 | \$ 45.00 |
| SHANNON-TOD-K | 014-052-08-000 | SHELKOF BLK 2 LT 22 | 2022 | \$ 382.91 | \$ 12.32 | | \$ 45.00 |
| SHAUT RICHARD & VALERIE | 005-028-05-000 | FAIRVIEW BLK 8 LT 5 | 2022 | \$ 299.70 | \$ 12.36 | \$ 29.97 | \$ 45.00 |
| SHAY-VALERIE-CHILDRENS' TRUST & ALTO-STATE LLC 50% EACH | 002-072-26-000 | EAST ADDITION TO THE TOWNSITE OF ANCHORAGE BLK 27D LT 12 | 2022 | \$ 4,525.28 | \$ 151.63 | \$ 260.18 | \$ 45.00 |
| SHELLHAMER MARIA | 005-055-37-000 | VANOVER BLK 6 LT 7 | 2020 | \$ 27.92 | \$ 1.66 | \$ - | \$ - |
| | | | 2021 | \$ 3,234.59 | \$ 298.30 | \$ 323.46 | \$ 140.00 |
| | | | 2022 | \$ 3,273.70 | \$ 150.04 | \$ 327.38 | \$ 45.00 |
| SHERBERG JOSEPH | 014-043-32-000 | MURRAY BLK E LT 16 | 2022 | \$ 3,601.23 | \$ 152.26 | \$ 360.13 | \$ 45.00 |
| SHEPPARD JOHN J | 075-002-80-000 | TURTLE HILLS LT 1 | 2022 | \$ 4,385.70 | \$ 201.00 | \$ 438.58 | \$ 45.00 |
| SJETLER COLISTAR | 006-041-49-008 | SCANDIA LT 22H | 2021 | \$ 65.91 | \$ 5.35 | | \$ 140.00 |
| | | | 2022 | \$ 1,719.86 | \$ 78.80 | \$ 171.94 | \$ 45.00 |
| SHILOH COMMUNITY HOUSING INC | 004-033-42-000 | MOUNTAIN VIEW BLK 4 LT 38 | 2022 | \$ 22,525.20 | \$ 1,032.80 | \$ 2,253.54 | \$ 45.00 |
| SHILOH COMMUNITY HOUSING INC | 004-033-42-000 | MOUNTAIN VIEW BLK 4 LT 2A | 2022 | \$ 7,308.56 | \$ 334.95 | \$ 730.86 | \$ 45.00 |
| SHOWALTER AARON M | 051-031-65-000 | ZED LT 2 | 2022 | \$ 216.83 | \$ 6.96 | | \$ 45.00 |
| SHULER ALLEN G | 010-041-58-024 | WARD PLACE T13N R4W SEC 26 5M NW4 | 2021 | \$ 1,638.01 | \$ 151.05 | \$ 163.80 | \$ 140.00 |
| | | | 2022 | \$ 1,749.68 | \$ 80.18 | \$ 174.96 | \$ 45.00 |
| SICKS ELENA | 010-021-07-009 | WOODLAND PARK LT 4L BAINBRIDGE COURT - UNIT 9 | 2022 | \$ 5,142.94 | \$ 235.71 | \$ 514.30 | \$ 45.00 |
| SIDDIQUI NAN | 012-391-15-002 | STONEGATE TOWNHOUSE #2 BLK 3 LT 3 STONEGATE PHASE 2 - UNIT 168 | 2022 | \$ 2,027.09 | \$ 75.58 | \$ 167.64 | \$ 45.00 |
| SILVA-MARIELA | 020-202-62-000 | SOUTHCREEK ESTATES PHASE 2 BLK 2 LT 32A | 2022 | \$ 30.00 | \$ 0.69 | | \$ 45.00 |
| SIMPSON STEPHEN J | 005-151-61-000 | CASTLE HEIGHTS #2 BLK 6 LT 34 | 2021 | \$ 179.10 | \$ 1.64 | \$ - | \$ - |
| | | | 2022 | \$ 2,611.88 | \$ 119.71 | \$ 261.18 | \$ 45.00 |
| SIMS STEPHEN M | 001-052-61-003 | ORIGINAL TOWNSITE OF ANCHORAGE BLK 94 LT 9C N STREET PLAZA - UNIT 103 | 2022 | \$ 4,236.94 | \$ 194.18 | \$ 423.70 | \$ 45.00 |
| SIMS STEPHEN MICHAEL | 009-192-28-000 | WICKERSHAM PARK #1 BLK 8 LT 15 | 2022 | \$ 5,946.20 | \$ 272.51 | \$ 594.62 | \$ 45.00 |
| SINGLETON KIMBERLY D & JAMES R | 010-053-34-000 | TURNAGAIN WEST BLK 1 LT 30 | 2019 | \$ 1,732.72 | \$ 63.53 | \$ - | \$ - |
| | | | 2020 | \$ 5,205.24 | \$ 307.96 | \$ 520.52 | \$ - |
| | | | 2021 | \$ 5,413.22 | \$ 270.65 | \$ 541.32 | \$ - |
| | | | 2022 | \$ 5,658.24 | \$ 259.32 | \$ 565.82 | \$ 45.00 |
| SKALA MARIA E | 014-114-06-026 | JOHNSON-YOUNG BLK 1 LT 4 CHANDLERS COVE - UNIT 2-302 | 2022 | \$ 114.21 | \$ 4.68 | \$ 11.32 | \$ 45.00 |
| SLADEK JOHN J III & ANN MARIE | 006-165-31-000 | NUNAKA VALLEY BLK E LT 7 | 2022 | \$ 773.80 | \$ 31.92 | \$ 77.38 | \$ 45.00 |
| SUNNEY JESSE | 004-131-34-000 | THUNDERBIRD TERRACE #1 BLK 3 LT 2 | 2021 | \$ 78.54 | \$ 4.32 | | \$ - |
| | | | 2022 | \$ 875.68 | \$ 40.13 | \$ 87.56 | \$ 45.00 |



Page 53 of 67
301 - 2023 - 125235 - 0

47

Publishes April 12, 19, 26 May 3

2023 Foreclosures

Anchorage Daily News

| Owner | Parcel ID | Legal Description | Year | Principal | Interest | Penalty | Cost |
|------------------------------------------------------------------------|----------------|--------------------------------------------------------------|------------------------------|----------------------------------------------------------|----------------------------------------------------|--------------------------------------------------|------------------------------------------------|
| SMART-SANDRA J & SMART-GLENN DEWAYNE TRUST FBO CHILDREN 50% EACH | 009-241-46-000 | SPRUCE HEIGHTS BLK 2 LT 18 | 2022 | \$ 3,689.64 | \$ 169.09 | \$ 368.96 | \$ 45.00 |
| SMART-SANDRA J & SMART-GLENN DEWAYNE TRUST FBO CHILDREN 50% EACH | 009-241-47-000 | SPRUCE HEIGHTS BLK 2 LT 19 | 2022 | \$ 2,928.48 | \$ 134.23 | \$ 292.84 | \$ 45.00 |
| SMART-SANDRA J & SMART-GLENN DEWAYNE TRUST FBO CHILDREN 50% EACH | 009-241-48-000 | SPRUCE HEIGHTS BLK 2 LT 20 | 2022 | \$ 2,140.36 | \$ 98.09 | \$ 214.04 | \$ 45.00 |
| SMITH ARTHUR | 006-041-54-009 | RAVENHILL TR D RAVENHILL PHASE 4 - UNIT M-86 | 2022 | \$ 2,731.46 | \$ 125.18 | \$ 273.14 | \$ 45.00 |
| SMITH B & G FAMILY TRUST SMITH-BUCK A TRUSTEE | 003-246-08-000 | GENEVA WOODS BLK 3 LT 34 | 2021 2022 | \$ 272.85 \$ 5,562.36 | \$ 2.50 \$ 254.91 | \$ \$ 556.23 | \$ \$ 45.00 |
| SMITH BRANT P & HEATHER J | 012-232-58-000 | WILDWOOD TR A LT 3 | 2022 | \$ 2,728.08 | \$ 112.53 | \$ 272.81 | \$ 45.00 |
| SMITH BRANT P & HEATHER J | 012-232-61-000 | WILDWOOD TR A LT 6 | 2022 | \$ 3,322.33 | \$ 132.91 | \$ 322.33 | \$ 45.00 |
| SMITH CHRIS M | 007-094-45-000 | KEYANN LT 6C | 2019 2020 2021 2022 | \$ 5,068.32 \$ 5,463.45 \$ 5,672.69 \$ 5,927.68 | \$ 1,136.87 \$ 817.09 \$ 523.14 \$ 271.67 | \$ 493.28 \$ 546.34 \$ 567.27 \$ 592.76 | \$ \$ 140.00 \$ 140.00 \$ 45.00 |
| SMITH DAVID D & SIMMONS PHYLLIA 50% EACH | 003-145-04-000 | THIRD ADDITION TO THE TOWNSITE OF ANCHORAGE BLK 26B LT 4 | 2022 | \$ 816.40 | \$ 37.42 | \$ 81.64 | \$ 45.00 |
| SMITH DEBORAH A | 011-221-49-003 | SEACLIFF PLAZA TR A | 2021 2022 | \$ 828.93 \$ 879.06 | \$ 76.45 \$ 40.29 | \$ 82.90 \$ 82.90 | \$ 140.00 \$ 45.00 |
| SMITH ELIZABETH S | 010-031-11-000 | MCRAB (RESUBD OF LTS 5 & 6) LT 6E | 2022 | \$ 423.44 | \$ 9.70 | \$ | \$ 45.00 |
| SMITH LANDON A | 016-233-15-014 | INDEPENDENCE PARK TR W 1 PARK RIDGE PHASE 3 - UNIT 000 | 2022 | \$ 3,154.14 | \$ 144.56 | \$ 315.42 | \$ 45.00 |
| SMITH LUKE & ANN | 075-171-01-000 | ALYESKA BASIN #6 BLK 6 LT 7 | 2022 | \$ 559.98 | \$ 17.06 | \$ | \$ 45.00 |
| SMITH MICHAEL EUGENE | 050-201-56-000 | BIG DIPPER LT 1 | 2022 | \$ 1,565.40 | \$ 64.57 | \$ 156.54 | \$ 45.00 |
| SMITH NOAH EUGENE | 015-232-23-000 | T12N R3W SEC 23 SM N2NW4NW4SW4 | 2022 | \$ 12,875.72 | \$ 590.09 | \$ 1,287.58 | \$ 45.00 |
| SMITH PHILIP & POLLY FAMILY TRUST THE | 041-031-68-000 | HILLSIDE NORTH #1 LT 3 | 2019 2020 2021 2022 | \$ 4,159.50 \$ 4,384.13 \$ 4,636.45 \$ 4,312.04 | \$ 922.01 \$ 655.66 \$ 427.57 \$ 197.62 | \$ 415.96 \$ 438.42 \$ 463.64 \$ 431.20 | \$ 45.00 \$ 140.00 \$ 140.00 \$ 45.00 |
| SMITH PHYLLIS FAMILY IRREVOC TRUST STEWART SCOTT HARVEY TRUSTEE | 050-474-67-000 | UPLANDS PH 3 LT 4 | 2022 | \$ 2,171.38 | \$ 99.51 | \$ 217.14 | \$ 45.00 |
| SMK INVESTMENTS LLC | 007-011-31-000 | COLLEGE HEIGHTS BLK 1 LT 14 | 2022 | \$ 9,465.76 | \$ 433.82 | \$ 946.58 | \$ 45.00 |
| SMK INVESTMENTS LLC | 009-036-46-000 | BLUEBERRY LAKE BLK 5 LT 3 | 2022 | \$ 27,755.70 | \$ 1,272.04 | \$ 2,775.58 | \$ 45.00 |
| SMITZLER NEIL 25% & BLANCHARD TYRA 25% & SMITZLER DONNA LEA 50% | 018-061-47-000 | OCEANVIEW #4 BLK 8 LT 38 | 2022 | \$ 1,967.75 | \$ 81.16 | \$ 196.78 | \$ 45.00 |
| SOLTIS JOSEPH J | 051-113-24-000 | EARL RAY BLK 3 LT 20 | 2022 | \$ 856.14 | \$ 36.31 | \$ 85.61 | \$ 75.00 |
| SOLTIS MICHAEL FRANCIS | 078-171-05-000 | HUNDRED HILLS RIV 1 LT 20 | 2020 2021 | \$ 842.00 \$ 884.50 | \$ 125.92 \$ 81.56 | \$ 84.20 \$ 88.46 | \$ 140.00 \$ 140.00 |



Page 54 of 67

301-2023-02525-0

48

Publishes April 12, 19, 26 May 3

2023 Foreclosures

Anchorage Daily News

| Owner | Parcel ID | Legal Description | Year | Principal | Interest | Penalty | Cost |
|--------------------------------------------------------------------|----------------|--------------------------------------------------------------------------------------|------|-------------|-----------|-----------|-----------|
| | | | 2022 | \$ 839.50 | \$ 38.02 | \$ 92.96 | \$ 45.00 |
| SOPER GARY & JACQUES JERRI AKA MARVATH JACQUES JERRI L | 043-022-08-000 | TUXEDO PARK BLK 1 LT 5 | 2022 | \$ 3,455.85 | \$ 47.54 | | \$ 45.00 |
| SOUTHSIDE GOLD & CIGAR EXPERIENCE LLC | 016-101-02-013 | LUCKY HUFFMAN BLK 1 LT 3 THE GARAGE AT HUFFMAN UNIT 13 | 2022 | \$ 3,489.26 | \$ 159.91 | \$ 348.92 | \$ 45.00 |
| SOUTHSIDE SENIORS LIMITED PARTNERSHIP | 016-271-88-000 | HILLCREST PARK TR 1A | 2022 | \$ 311.33 | \$ 12.84 | \$ 31.13 | \$ 45.00 |
| SPRAGUE CAROLYN | 002-125-02-030 | ORIGINAL TOWNSITE OF ANCHORAGE BLK 111 LT 7A THE FOUNTAINS UNIT 212 | 2022 | \$ 2,066.26 | \$ 94.69 | \$ 206.62 | \$ 45.00 |
| SPRAGUE CAROLYN MAE | 005-162-03-062 | RUSSIAN JACK MANOR TR 2 ANCHORAGE MANORHOUSE UNIT 511 | 2022 | \$ 1,037.34 | \$ 47.54 | \$ 103.74 | \$ 45.00 |
| SPRENG GARY L | 005-151-51-000 | CASTLE HEIGHTS #2 BLK 6 LT 13 | 2022 | \$ 5,137.88 | \$ 235.47 | \$ 513.78 | \$ 45.00 |
| SPRINGRIDGE LLC | 050-121-09-007 | CORONADO BLK 2 LT 11 SPRING RIDGE - UNIT 7 | 2021 | \$ 3,444.24 | \$ 317.63 | \$ 344.42 | \$ 140.00 |
| | | | 2022 | \$ 3,482.26 | \$ 159.60 | \$ 348.22 | \$ 45.00 |
| SPRINGRIDGE LLC | 050-121-09-008 | CORONADO BLK 2 LT 11 SPRING RIDGE - UNIT 8 | 2021 | \$ 3,293.87 | \$ 303.76 | \$ 329.38 | \$ 140.00 |
| | | | 2022 | \$ 3,346.20 | \$ 153.36 | \$ 334.62 | \$ 45.00 |
| SPRINGRIDGE LLC | 050-121-09-009 | CORONADO BLK 2 LT 11 SPRING RIDGE - UNIT 9 | 2021 | \$ 3,589.30 | \$ 331.00 | \$ 358.94 | \$ 140.00 |
| | | | 2022 | \$ 3,762.62 | \$ 172.44 | \$ 376.26 | \$ 45.00 |
| SPRINGRIDGE LLC | 050-121-09-010 | CORONADO BLK 2 LT 11 SPRING RIDGE - UNIT 10 | 2021 | \$ 3,589.30 | \$ 331.00 | \$ 358.94 | \$ 140.00 |
| | | | 2022 | \$ 3,762.62 | \$ 172.44 | \$ 376.26 | \$ 45.00 |
| SPRINGRIDGE LLC | 050-121-09-011 | CORONADO BLK 2 LT 11 SPRING RIDGE - UNIT 11 | 2021 | \$ 3,293.87 | \$ 303.76 | \$ 329.38 | \$ 140.00 |
| | | | 2022 | \$ 3,346.20 | \$ 153.36 | \$ 334.62 | \$ 45.00 |
| SPRINGRIDGE LLC | 050-121-09-012 | CORONADO BLK 2 LT 11 SPRING RIDGE - UNIT 12 | 2021 | \$ 3,741.43 | \$ 345.03 | \$ 374.14 | \$ 140.00 |
| | | | 2022 | \$ 3,905.30 | \$ 178.98 | \$ 390.54 | \$ 45.00 |
| SPRINGSTEAD RICHARD EUGENE & BIDDENBACK NANNETTE MARIE 50% EACH | 013-014-61-000 | AURORA #3 BLK 6 LT 2B | 2022 | \$ 3,368.00 | \$ 149.21 | \$ 336.81 | \$ 45.00 |
| SPRINKLE DAVID LANE | 090-041-22-000 | US SURVEY 3200 LT 19A | 2021 | \$ 2,007.10 | \$ 185.10 | \$ 28.21 | \$ |
| | | | 2022 | \$ 1,911.32 | \$ 87.60 | \$ 191.14 | \$ 45.00 |
| SRALA TODD | 007-143-09-011 | T13N R3W SEC 26 5M SW4SW4SW4 PARCEL 4C TUDOR SQUARE UNIT 11 | 2022 | \$ 2,487.27 | \$ 102.59 | \$ 248.73 | \$ 45.00 |
| STANLEY KIRK W & LAURA | 006-171-21-000 | SHADY LANE BLK 8 LT 5 | 2022 | \$ 2,851.02 | \$ 130.66 | \$ 285.10 | \$ 45.00 |
| STANTON HOLLY | 002-165-44-004 | THIRD ADDITION TO THE TOWNSITE OF ANCHORAGE BLK 29A LT 9A CORDOVA RIDGE UNIT 4 | 2022 | \$ 729.85 | \$ 30.59 | \$ 73.98 | \$ 45.00 |
| STARHEIM YVONNE ANN | 011-386-10-000 | CAMPBELL WOODS #3 BLK 5 LT 11 | 2022 | \$ 3,952.24 | \$ 181.13 | \$ 395.24 | \$ 45.00 |
| STARLING ENTERPRISE LLC | 001-254-14-000 | HANSEN BLK 2 LT 11 | 2022 | \$ 643.89 | \$ 26.56 | \$ 64.39 | \$ 45.00 |
| STEPAN STEVE S & LENKA | 018-063-04-000 | OCEANVIEW #4 BLK 10 LT 17 | 2019 | \$ 1,085.92 | \$ 39.81 | \$ - | \$ - |
| | | | 2020 | \$ 5,265.10 | \$ 495.78 | \$ 526.51 | \$ 140.00 |
| | | | 2021 | \$ 5,647.48 | \$ 331.77 | \$ 564.75 | \$ - |
| | | | 2022 | \$ 2,323.92 | \$ 90.53 | \$ 232.40 | \$ 45.00 |
| STEVENS GERARDUS P & ARZIE JOHN J 50% EACH | 051-111-11-000 | WHALEY #2 TR 8 | 2022 | \$ 1,084.18 | \$ 49.69 | \$ 108.42 | \$ 45.00 |



Page 55 of 67
301 - 2023 - 025235 - 1

49

Publishes April 12, 19, 26 May 3

2023 Foreclosures

Anchorage Daily News

| Owner | Parcel ID | Legal Description | Year | Principal | Interest | Penalty | Cost |
|--------------------------------------------------------------------|----------------|----------------------------------------------------------------------------------------|------|-------------|-----------|-----------|-----------|
| STEWART NIKISHKA L | 014-075-42-000 | CAMPBELL HEIGHTS #1 BLK 8 LT 3 | 2021 | \$ 7,638.67 | \$ 704.44 | \$ 763.86 | \$ 140.00 |
| | | | 2022 | \$ 8,155.62 | \$ 373.77 | \$ 815.56 | \$ 45.00 |
| STEWART-SCOTT A | 003-264-73-000 | EASTRIDGE #3 BLK 2 LT 7 | 2022 | \$ 2,428.33 | \$ 100.16 | \$ 242.83 | \$ 45.00 |
| STILLER JOSHUA | 007-238-01-010 | CHUGACH FOOTHILLS TR A SOUTH PARK PHASE 1 - UNIT 204 | 2019 | \$ 3,003.69 | \$ 673.76 | \$ 300.37 | \$ 42.66 |
| | | | 2020 | \$ 2,896.74 | \$ 433.22 | \$ 289.68 | \$ 140.00 |
| | | | 2021 | \$ 3,187.73 | \$ 293.97 | \$ 318.78 | \$ 140.00 |
| | | | 2022 | \$ 3,369.68 | \$ 154.43 | \$ 336.96 | \$ 45.00 |
| STOLT INVESTMENTS LLC % EAN HOLDINGS LLC GROUP 4599 | 003-071-65-000 | EAST ADDITION TO THE TOWNSITE OF ANCHORAGE BLK 14A LT 3 REM. | 2022 | \$ 168.46 | \$ 6.95 | \$ 16.85 | \$ 45.00 |
| STOLT INVESTMENTS LLC % EAN HOLDINGS LLC GROUP 4599 | 003-071-66-000 | EAST ADDITION TO THE TOWNSITE OF ANCHORAGE BLK 14A LT 4 REM. | 2022 | \$ 150.49 | \$ 6.21 | \$ 15.05 | \$ 45.00 |
| STOLT INVESTMENTS LLC % EAN HOLDINGS LLC GROUP 4599 | 003-071-67-000 | EAST ADDITION TO THE TOWNSITE OF ANCHORAGE BLK 14A LT 5 REM. | 2022 | \$ 118.08 | \$ 4.87 | \$ 11.81 | \$ 45.00 |
| STOLT INVESTMENTS LLC % EAN HOLDINGS LLC GROUP 4599 | 003-071-68-000 | EAST ADDITION TO THE TOWNSITE OF ANCHORAGE BLK 14A LT 6 REM. | 2022 | \$ 2,424.96 | \$ 111.13 | \$ 242.50 | \$ 45.00 |
| STORTZ STEPHEN G | 050-202-06-000 | BLUEBERRY HILL BLK 3 LT 5 | 2020 | \$ 719.06 | \$ 107.54 | \$ 71.90 | \$ 140.00 |
| | | | 2021 | \$ 755.36 | \$ 69.66 | \$ 75.54 | \$ 140.00 |
| | | | 2022 | \$ 708.40 | \$ 32.47 | \$ 70.84 | \$ 45.00 |
| STREET MICHAEL D & CYNTHIA C | 051-471-29-000 | SUE TAWN ESTATE #2 BLK 1 LT 9 | 2019 | \$ 336.46 | \$ 48.82 | \$ - | \$ - |
| | | | 2020 | \$ 1,138.27 | \$ 170.23 | \$ 113.82 | \$ 140.00 |
| | | | 2021 | \$ 1,193.25 | \$ 110.04 | \$ 119.32 | \$ 140.00 |
| | | | 2022 | \$ 1,121.94 | \$ 51.42 | \$ 112.20 | \$ 45.00 |
| STRICKLAND ROBIE B JR | 010-071-58-000 | COLUMBIA PARK #5 BLK 2 LT 57 | 2022 | \$ 4,336.32 | \$ 198.73 | \$ 433.64 | \$ 45.00 |
| STRINGFELLOW 540 LLC | 001-032-43-000 | ORIGINAL TOWNSITE OF ANCHORAGE BLK 57 LT 5B | 2022 | \$ 8,346.59 | \$ 344.27 | \$ 834.66 | \$ 45.00 |
| STRINGFELLOW 811 LLC | 001-054-31-000 | ORIGINAL TOWNSITE OF ANCHORAGE BLK 82 LT 11 | 2022 | \$ 1,030.16 | \$ 44.44 | \$ - | \$ 45.00 |
| STRONG JANICE REVOCABLE TRUST STRONG JANICE MCGONNELL / TRUSTEE | 012-206-02-000 | COLONIAL VILLAGE TOWNHOME LT 9B | 2022 | \$ 4,006.24 | \$ 183.60 | \$ 400.62 | \$ 45.00 |
| SULLIVAN SEAN A | 001-162-10-000 | RAINBOW BLK A LT 15 | 2022 | \$ 8,408.22 | \$ 385.35 | \$ 840.82 | \$ 45.00 |
| SUMMERFIELD JON P & LOCKE JILL M 50% EACH | 006-201-32-000 | BRINK #1 LT 19 REM. | 2019 | \$ 4,433.56 | \$ 994.49 | \$ 443.36 | \$ 45.00 |
| | | | 2020 | \$ 4,697.37 | \$ 702.51 | \$ 469.74 | \$ 140.00 |
| | | | 2021 | \$ 5,177.14 | \$ 477.44 | \$ 517.72 | \$ 140.00 |
| | | | 2022 | \$ 5,434.26 | \$ 249.05 | \$ 543.42 | \$ 45.00 |
| SUMMERS VANESSA JOAN | 013-051-51-000 | BELLA VISTA #1 LT 26A | 2020 | \$ 4,204.89 | \$ 627.98 | \$ 160.49 | \$ - |
| | | | 2021 | \$ 4,393.27 | \$ 404.24 | \$ 439.32 | \$ 140.00 |
| | | | 2022 | \$ 4,573.74 | \$ 209.62 | \$ 457.38 | \$ 45.00 |
| SUSITNA PROPERTIES LLC | 003-143-23-002 | THIRD ADDITION TO THE TOWNSITE OF ANCHORAGE BLK 38B LT 10 EMERALD HOMES - UNIT 2 | 2022 | \$ 4,492.92 | \$ 205.91 | \$ 449.30 | \$ 45.00 |
| SUTTERFIELD CLARICE I | 050-202-10-000 | BLUEBERRY HILL BLK 4 LT 4 | 2019 | \$ 656.85 | \$ 147.33 | \$ 65.68 | \$ 45.00 |
| | | | 2020 | \$ 688.75 | \$ 103.00 | \$ 68.88 | \$ 140.00 |
| | | | 2021 | \$ 723.52 | \$ 66.73 | \$ 72.36 | \$ 140.00 |
| | | | 2022 | \$ 678.54 | \$ 31.09 | \$ 67.86 | \$ 45.00 |
| PAM SVENDEEN C/O SCHLEGEL HOMESTEAD LIMITED PARTNERSHIP | 009-111-45-000 | UNIVERSITY PARK #2 BLK 2 LT 10 | 2022 | \$ 1,822.04 | \$ 75.15 | \$ 182.20 | \$ 45.00 |
| SWAFFORD MATTHEW WILLIAM | 012-052-21-000 | SPENARD HEIGHTS ADDITION LT 17 | 2021 | \$ 5,524.93 | \$ 509.52 | \$ 552.50 | \$ 140.00 |
| | | | 2022 | \$ 5,467.94 | \$ 350.60 | \$ 546.80 | \$ 45.00 |



Page 56 of 67
301 - 2023 - 025235 - 0

50

Publishes April 12, 19, 26 May 3

2023 Foreclosures

Anchorage Daily News

| Owner | Parcel ID | Legal Description | Year | Principal | Interest | Penalty | Cost |
|-----------------------------------------------------------------------------------------|----------------|-----------------------------------------------------------------|------|--------------|-------------|-------------|-----------|
| SWIGART JERRY W (TOD) | 011-133-06-000 | SAND LAKE #2 BLK 2 LT 19 | 2021 | \$ 4,393.27 | \$ 405.15 | \$ 439.32 | \$ 92.41 |
| | | | 2022 | \$ 4,317.78 | \$ 197.89 | \$ 431.78 | \$ 45.00 |
| SYREN A O TRUST 47.5% SYREN ALDRICH O / TTE & ANDERSON ARVIN 52.5% | 012-493-54-000 | LAUREL ACRES BLK 10 LT 53 | 2019 | \$ 139.06 | \$ 31.20 | \$ 13.90 | \$ 45.00 |
| | | | 2020 | \$ 145.35 | \$ 21.74 | \$ 14.54 | \$ 140.00 |
| | | | 2021 | \$ 153.17 | \$ 14.12 | \$ 15.32 | \$ 140.00 |
| | | | 2022 | \$ 143.16 | \$ 6.56 | \$ 14.32 | \$ 45.00 |
| SZYMANSKI COLLIN | 001-165-66-028 | ROMIG PARK BLK 7 LT 1A HILLCREST UNIT 401 | 2022 | \$ 2,472.12 | \$ 112.29 | \$ 247.22 | \$ 45.00 |
| TARBOX ROLAND & JEANNE | 050-232-87-000 | EAGLE RIVER HEIGHTS NORTH BLK 6 LT 24 | 2022 | \$ 2,890.72 | \$ 132.48 | \$ 289.08 | \$ 45.00 |
| TAYLOR ART B | 090-041-51-000 | US SURVEY 3200 LT 18 | 2022 | \$ 712.80 | \$ 29.40 | \$ 71.28 | \$ 45.00 |
| TDM LLC | 015-173-26-000 | HOMESTEAD HILLS #1 BLK 3 LT 4 | 2021 | \$ 6,998.12 | \$ 645.36 | \$ 699.82 | \$ 140.00 |
| | | | 2022 | \$ 6,765.72 | \$ 310.07 | \$ 676.58 | \$ 45.00 |
| TEAGUE MICHAEL L & PHILIP RICHARD W 50% EACH | 005-024-32-000 | FAIRVIEW BLK 4 LT 15 | 2020 | \$ 1,687.77 | \$ 244.88 | \$ 168.78 | \$ 140.00 |
| | | | 2021 | \$ 3,077.81 | \$ 282.84 | \$ 307.78 | \$ 140.00 |
| | | | 2022 | \$ 3,069.94 | \$ 140.69 | \$ 307.00 | \$ 45.00 |
| TECKELL CARRIE R & KERRY W | 019-201-40-000 | BOTANICAL HEIGHTS BLK 1 LT 29 | 2022 | \$ 567.38 | \$ 23.49 | \$ 56.74 | \$ 45.00 |
| TENNANT MATTHEW | 006-113-30-000 | KLUANE TERRACE TRAILER EST #2 BLK 2 LT 11 | 2021 | \$ 641.89 | \$ 17.65 | \$ - | \$ - |
| | | | 2022 | \$ 2,046.08 | \$ 93.78 | \$ 204.60 | \$ 45.00 |
| TENSEN GROUP AK LLC | 001-254-97-000 | HANSEN BLK 2 LT 10 & LT 9 REM 5' STRIP BETWEEN LT 9B & LT 10 | 2022 | \$ 22,289.72 | \$ 1,067.37 | \$ 2,328.98 | \$ 45.00 |
| THE KINGDOM TRUST COMPANY WELLS STEPHEN J & STEPHEN WELLS HOLDING LLC / CUSTODIAN | 051-492-11-000 | WINTER PARK #1 BLK 2 LT 10 | 2022 | \$ 2,455.64 | \$ 66.71 | \$ 145.56 | \$ 45.00 |
| THEISEN BRADLEY W & ROSEMARY E | 007-051-38-000 | HILAND TERRACE BLK 2A LT 5 | 2022 | \$ 3,900.14 | \$ 178.74 | \$ 390.02 | \$ 45.00 |
| THOMAS SAMUEL A & ALTHEA | 007-145-61-000 | EASTLAKE ADDITION #1 BLK 3 LT 36 | 2021 | \$ 4,919.46 | \$ 453.67 | \$ 491.94 | \$ 138.08 |
| | | | 2022 | \$ 5,168.20 | \$ 236.86 | \$ 516.82 | \$ 45.00 |
| THOMPSON DENNIS | 051-151-09-000 | T15N R1W SEC 8 SM LT 90 W2 | 2020 | \$ 559.47 | \$ 30.77 | \$ - | \$ - |
| | | | 2021 | \$ 2,156.85 | \$ 198.45 | \$ 215.68 | \$ 140.00 |
| | | | 2022 | \$ 2,049.08 | \$ 93.91 | \$ 204.90 | \$ 45.00 |
| THOMPSON GERALD & TRAVER CATHERINE L | 007-011-27-000 | COLLEGE HEIGHTS BLK 1 LT 10 | 2022 | \$ 2,872.24 | \$ 131.64 | \$ 287.22 | \$ 45.00 |
| THOMPSON HELENA | 004-132-65-000 | THUNDERBIRD TERRACE #1 BLK 8 LT 17 | 2021 | \$ 149.95 | \$ 13.80 | \$ 15.00 | \$ 140.00 |
| | | | 2022 | \$ 424.26 | \$ 19.45 | \$ 42.44 | \$ 45.00 |
| THOMPSON JOHN FREDERICK | 011-121-60-000 | HIDDEN HILLS BLK 1 LT 35 | 2021 | \$ 2,041.31 | \$ 188.26 | \$ 156.72 | \$ - |
| | | | 2022 | \$ 1,927.84 | \$ 88.35 | \$ 192.78 | \$ 45.00 |
| THORPE BACHMAN REVOCABLE TRUST / THORP ROBERT M & BACHMAN DIANE S / TRUSTEES | 007-143-16-000 | COMBES BLK 1 LT 1 | 2022 | \$ 6,107.24 | \$ 218.41 | \$ 428.07 | \$ 45.00 |
| THURSTON VALERIE ALANE | 014-223-59-000 | SIDE BY SIDE LT 17B | 2022 | \$ 3,615.54 | \$ 165.71 | \$ 361.56 | \$ 45.00 |
| TIBBETTS NORMAN ANTHONY | 014-021-16-000 | KELLEY #1 LT 7 | 2019 | \$ 10,730.52 | \$ 2,406.96 | \$ 1,073.06 | \$ 45.00 |
| | | | 2020 | \$ 11,149.20 | \$ 1,667.41 | \$ 1,114.92 | \$ 140.00 |
| | | | 2021 | \$ 12,291.44 | \$ 1,133.51 | \$ 1,229.14 | \$ 140.00 |
| | | | 2022 | \$ 12,325.20 | \$ 564.87 | \$ 1,232.52 | \$ 45.00 |
| TICHOTSKY JOHN & CORE MARY W | 090-042-30-000 | CHUGACH PARK VIEW LT 30 | 2022 | \$ 1,092.50 | \$ 50.07 | \$ 109.26 | \$ 45.00 |
| TICHOTSKY JOHN & CORE MARY W | 090-042-31-000 | CHUGACH PARK VIEW LT 31 | 2022 | \$ 1,072.46 | \$ 49.15 | \$ 107.24 | \$ 45.00 |



Page 57 of 67

301-2023-025235-0

51

Publishes April 12, 19, 26 May 3

2023 Foreclosures

Anchorage Daily News

| Owner | Parcel ID | Legal Description | Year | Principal | Interest | Penalty | Cost |
|---------------------------------------------------------------|---------------------------|----------------------------------------------------------------------|-----------------|------------------------|----------------------|----------------------|---------------------|
| TIGER INVESTMENTS LLC | 002-095-16-000 | ORIGINAL TOWNSITE OF ANCHORAGE BLK 115 LT 9 | 2022 | \$ 9,841.30 | \$ 451.02 | \$ 984.14 | \$ 45.00 |
| TIGER INVESTMENTS LLC % NICK COLTMAN | 002-095-14-000 | ORIGINAL TOWNSITE OF ANCHORAGE BLK 115 LT 11 | 2022 | \$ 8,307.18 | \$ 380.71 | \$ 830.72 | \$ 45.00 |
| TILLOTSON DENISE & JAMES | 002-136-47-000 | THIRD ADDITION TO THE TOWNSITE OF ANCHORAGE BLK 13 LT 8 | 2022 | \$ 129.06 | \$ 5.32 | \$ 12.91 | \$ 45.00 |
| ZIMMERMAN GORDON | 010-241-58-009 | LAKE SHORE TOWER ESTATES TR A | 2022 | \$ 1,529.08 | \$ 70.07 | \$ 152.90 | \$ 45.00 |
| | | LAKE SHORE TOWERS - UNIT 202-1 | | | | | |
| | | | 2019 | \$ 2,193.87 | \$ 492.12 | \$ 219.38 | \$ 45.00 |
| | | | 2020 | \$ 2,299.95 | \$ 343.97 | \$ 230.00 | \$ 140.00 |
| | | | 2021 | \$ 2,416.48 | \$ 222.85 | \$ 241.64 | \$ 140.00 |
| | | | 2022 | \$ 2,270.04 | \$ 104.04 | \$ 227.00 | \$ 45.00 |
| TIX TERESA T | 010-085-34-000 | BUCKNER PORTER LT 2 | | | | | |
| | | | 2019 | \$ 1,994.28 | \$ 447.34 | \$ 199.42 | \$ 45.00 |
| | | | 2020 | \$ 2,091.33 | \$ 312.78 | \$ 209.14 | \$ 140.00 |
| | | | 2021 | \$ 2,227.27 | \$ 205.40 | \$ 222.72 | \$ 140.00 |
| | | | 2022 | \$ 2,137.00 | \$ 97.95 | \$ 213.70 | \$ 45.00 |
| TOP PROPERTIES INC | 012-051-84-022 | SPENARD HEIGHTS LT 10D3 CHEVIGNY COURT - UNIT A-24 | | | | | |
| | | | 2019 | \$ 2,164.42 | \$ 485.50 | \$ 216.44 | \$ 45.00 |
| | | | 2020 | \$ 2,366.64 | \$ 353.94 | \$ 236.66 | \$ 140.00 |
| | | | 2021 | \$ 2,128.16 | \$ 196.26 | \$ 212.82 | \$ 140.00 |
| | | | 2022 | \$ 2,128.58 | \$ 97.55 | \$ 212.86 | \$ 45.00 |
| TOP PROPERTIES INC % SHANE J OSOWSKI | 010-193-16-001 | GREEN VALLEY #1 LT 15 GREEN VALLEY - UNIT 1 | | | | | |
| | | | 2019 | \$ 2,164.42 | \$ 485.50 | \$ 216.44 | \$ 45.00 |
| | | | 2020 | \$ 2,366.64 | \$ 353.94 | \$ 236.66 | \$ 140.00 |
| | | | 2021 | \$ 2,128.16 | \$ 196.26 | \$ 212.82 | \$ 140.00 |
| | | | 2022 | \$ 2,128.58 | \$ 97.55 | \$ 212.86 | \$ 45.00 |
| TOPKOK EDWARD K JR & MORTY T | 014-072-45-000 | CAMPBELL HEIGHTS BLK 3 LT 16B | 2022 | \$ 1,795.14 | \$ 82.27 | \$ 179.52 | \$ 45.00 |
| TORQUE TURN SPECIALISTS INC | 012-391-18-005 | STONEGATE TOWNHOUSE #2 BLK 2 TR 1A STONEGATE VILLA - UNIT 05-A | 2022 | \$ 2,618.64 | \$ 120.02 | \$ 261.86 | \$ 45.00 |
| TRENTON JEFFERSON LEO & CLAIRE J | 012-243-08-000 | PLEASANT GROVE LT 8 | 2022 | \$ 1,907.98 | \$ 87.44 | \$ 190.80 | \$ 45.00 |
| TRUSCOTT JOHN ROGER II | 067-621-07-000 | T13N R1E SEC 4 5M TR 3 | 2021 | \$ 2,118.94 | \$ 195.41 | \$ 211.90 | \$ 140.00 |
| | | | 2022 | \$ 1,983.88 | \$ 90.92 | \$ 198.38 | \$ 45.00 |
| TUPUOLA JODIE | 016-122-23-000 | TURNAGAIN BLK 3 LT 9 | 2020 | \$ 57.03 | \$ 0.78 | \$ - | \$ - |
| | | | 2021 | \$ 5,108.67 | \$ 471.12 | \$ 510.86 | \$ 140.00 |
| | | | 2022 | \$ 5,036.84 | \$ 230.85 | \$ 503.68 | \$ 45.00 |
| TURNER BARBARA J & TURNER MICHAEL 50%-EACH | 016-292-46-000 | DIAMOND WILLOW ESTATES BLK 3 LT 7A | 2022 | \$ 1,253.80 | \$ 51.72 | \$ 66.86 | \$ 45.00 |
| TURNER BERNARD H | 051-491-26-000 | WYNTER PARK #1 BLK 1 LT 27 | 2022 | \$ 364.64 | \$ 8.36 | \$ - | \$ 45.00 |
| TUTTLE TOBY L | 017-142-21-000 | PARK HILLS #1 BLK 3 LT 1 | 2022 | \$ 3,866.26 | \$ 159.47 | \$ 386.63 | \$ 45.00 |
| ULOFOSHIO CHRISTIANA I | 006-144-06-000 | DEBARR VISTA #2 BLK 6 LT 15 | 2022 | \$ 4,570.38 | \$ 209.46 | \$ 457.04 | \$ 45.00 |
| ULRICH RICHARD L | 014-051-15-000 | O'BRIEN BLK 2 LT 9 | 2022 | \$ 69.14 | \$ 2.86 | \$ 6.91 | \$ 45.00 |
| UNIVERSAL FINANCING CORPORATION | 009-221-16-010 | AIRPORT ARCTIC LT 4A INTERNATIONAL Z PLAZA - UNIT 5011J | 2022 | \$ 27.76 | \$ 0.51 | \$ - | \$ 45.00 |
| UNIVERSAL FINANCING CORPORATION | 009-221-16-011 | AIRPORT ARCTIC LT 4A INTERNATIONAL Z PLAZA - UNIT 5011K | 2022 | \$ 26.97 | \$ 0.49 | \$ - | \$ 45.00 |
| UNIVERSAL FINANCING CORPORATION | 009-221-16-012 | AIRPORT ARCTIC LT 4A INTERNATIONAL Z PLAZA - UNIT 5011L | 2022 | \$ 26.73 | \$ 0.49 | \$ - | \$ 45.00 |
| UNIVERSAL FINANCING CORPORATION | 009-221-16-013 | AIRPORT ARCTIC LT 4A INTERNATIONAL Z PLAZA - UNIT 5011M | 2022 | \$ 25.19 | \$ 0.46 | \$ - | \$ 45.00 |
| UNIVERSAL FINANCING CORPORATION | 009-221-16-015 | AIRPORT ARCTIC LT 4A INTERNATIONAL Z PLAZA - UNIT 5011Q | 2022 | \$ 25.24 | \$ 0.46 | \$ - | \$ 45.00 |



Page 58 of 67
301 - 2023 - 025235 - 0

52

Publishes April 12, 19, 26 May 3

2023 Foreclosures

Anchorage Daily News

| Owner | Parcel ID | Legal Description | Year | Principal | Interest | Penalty | Cost |
|---------------------------------------------------------------------|----------------|-----------------------------------------------------------------------|--------------|----------------------------|------------------------|------------------------|-----------------------|
| UNIVERSAL FINANCING CORPORATION | 009-221-16-016 | AIRPORT ARCTIC LT 4A- INTERNATIONAL Z PLAZA - UNIT 5011P | 2022 | \$ 25.34 | \$ 0.46 | \$ | \$ 45.00 |
| UNIVERSAL FINANCING CORPORATION | 009-221-16-017 | AIRPORT ARCTIC LT 4A- INTERNATIONAL Z PLAZA - UNIT 5011Q | 2022 | \$ 27.20 | \$ 0.50 | \$ | \$ 45.00 |
| UNIVERSAL FINANCING CORPORATION | 009-221-16-018 | AIRPORT ARCTIC LT 4A- INTERNATIONAL Z PLAZA - UNIT 5011R | 2022 | \$ 25.29 | \$ 0.65 | \$ | \$ 45.00 |
| UNIVERSAL FINANCING CORPORATION | 090-151-03-000 | US SURVEY 3188 LT 2- T8N R3E SEC 5 5M | 2022 | \$ 22.22 | \$ 0.92 | \$ 2.22 | \$ 45.00 |
| UTLEY DUANE E & ELLEN | 012-255-56-000 | AURORA HEIGHTS BLK 3 LT 1 & LT 2 N10' | 2022 | \$ 44.27 | \$ 1.62 | \$ - | \$ 45.00 |
| VAHTSEVANOS STEPHANIE ALTHEA | 012-274-62-000 | SPRING TREE BLK 1 LT 28 | 2022 | \$ 1,002.00 | \$ 45.92 | \$ 100.20 | \$ 45.00 |
| VALDEZ DAVE MAPPALA | 005-161-91-013 | RUSSIAN JACK VILLAGE TR B3 EASTSIDE ESTATES PHASE 1 - UNIT C-13 | 2022 | \$ 979.09 | \$ 22.44 | \$ - | \$ 45.00 |
| VALLANGCA VERNON P & MARISSA R | 014-221-73-000 | JERRY A HILL LT 3 | 2022 | \$ 11,596.02 | \$ 531.45 | \$ 1,159.60 | \$ 45.00 |
| VAN CAMP RICHARD | 016-242-02-000 | INDEPENDENCE PARK #1 BLK 4 LT 7B | 2022 | \$ 122.90 | \$ 5.07 | \$ 12.39 | \$ 45.00 |
| VARGAS OBED A & MARISOL S | 011-155-58-000 | LAKERIDGE BLK 3 LT 19 | 2022 | \$ 2,688.51 | \$ 110.89 | \$ 268.85 | \$ 45.00 |
| VELASCO ALFONSO A & VELASCO OSCAR R 50% EACH | 003-111-33-000 | THIRD ADDITION TO THE TOWNSITE OF ANCHORAGE BLK 2C LT 2 | 2022 | \$ 1,411.20 | \$ 64.67 | \$ 141.12 | \$ 45.00 |
| VERNA LAURIE | 015-161-14-000 | KASLOF HILLS BLK 8 LTS | 2022 | \$ 8,531.42 | \$ 291.00 | \$ 853.14 | \$ 45.00 |
| VICKERS RAYMOND B | 001-185-13-000 | TURNAGAIN HEIGHTS TR C LTS | 2022 | \$ 23.01 | \$ 0.42 | \$ | \$ 45.00 |
| VINEYARD JOHN & KATHRYN REVOCABLE TRUST | 006-021-34-000 | WHISPERWOOD PH 1 BLK 2 LT 21 WHISPERWOOD PARK | 2022 | \$ 3,975.08 | \$ 163.96 | \$ 54.75 | \$ 75.00 |
| VOICE OF CHRIST FULL GOSPEL CHURCH INC | 003-113-39-000 | THIRD ADDITION TO THE TOWNSITE OF ANCHORAGE BLK 20D LT 7 | 2022 | \$ 1,411.20 | \$ 64.67 | \$ 141.12 | \$ 45.00 |
| VOICE OF CHRIST FULL GOSPEL CHURCH INC | 003-144-47-000 | THIRD ADDITION TO THE TOWNSITE OF ANCHORAGE BLK 25A LTS 11 & 12 | 2022 | \$ 9,817.72 | \$ 449.95 | \$ 981.78 | \$ 45.00 |
| VON ALVENSELEBEN CONSTANTIN | 005-012-37-000 | NELS KLEVEN BLK 2 LT 13 | 2022 | \$ 20.00 | \$ 1.34 | \$ 2.00 | \$ 45.00 |
| VOORHIS NORMAN L & HELEN F | 014-161-05-000 | T12N R3W SEC 9 5M LT 2 | 2021 2022 | \$ 95.00 \$ 5,856.96 | \$ 8.34 \$ 268.42 | \$ 0.50 \$ 585.70 | \$ 140.00 \$ 45.00 |
| VREEMAN FRED L | 020-511-08-000 | RABBIT CREEK VIEW & HEIGHTS BLK 1H LT 7A | 2022 | \$ 1,004.64 | \$ 46.04 | \$ 100.46 | \$ 45.00 |
| VREEMAN FRED L | 020-511-09-000 | RABBIT CREEK VIEW & HEIGHTS BLK 1H LT 8A | 2022 | \$ 774.48 | \$ 35.49 | \$ 77.44 | \$ 45.00 |
| WAGGONER RUSSELL L & ANGELIQUE J | 010-036-34-000 | WOODLAND PARK LTS 17U & 18U | 2021 2022 | \$ 3,008.93 \$ 5,168.20 | \$ 264.27 \$ 236.86 | \$ 300.89 \$ 516.82 | \$ 140.00 \$ 45.00 |
| WAGNER JOHN W JR | 013-043-11-000 | KWIK LOG BLK 4 LT 16 | 2022 | \$ 307.67 | \$ 5.64 | \$ | \$ 45.00 |
| WAGNER MELISSA A DECLARATION OF TRUST WAGNER MELISSA A / TRUSTEE | 016-244-18-032 | INDEPENDENCE PARK BLK 4 TR 1A KANDLEWOOD PHASE 1 - UNIT C-310 | 2022 | \$ 1,469.78 | \$ 67.36 | \$ 146.98 | \$ 45.00 |



Page 59 of 67

301-2023-025235-0

53

Publishes April 12, 19, 26 May 3

2023 Foreclosures

Anchorage Daily News

| Owner | Parcel ID | Legal Description | Year | Principal | Interest | Penalty | Cost |
|------------------------------------------------------------------------------------------|----------------|-------------------------------------------------------------|------|--------------|-------------|-------------|-----------|
| WALLEY KERRY | 002-032-34-000 | WEST GOVERNMENT HILL BLK H LT 3A | 2021 | \$ 5,254.63 | \$ 484.58 | \$ 525.46 | \$ 140.00 |
| | | | 2022 | \$ 5,410.70 | \$ 247.97 | \$ 541.08 | \$ 45.00 |
| WALTHER SHELLIE | 005-111-68-022 | COLLEGE ALPS TR 2 | 2021 | \$ 2,268.71 | \$ 209.22 | \$ 226.88 | \$ 140.00 |
| | | | 2022 | \$ 2,148.78 | \$ 98.48 | \$ 214.88 | \$ 45.00 |
| WAMSER FAMILY EDUCATIONAL TRUST WAMSER BERNARD / TTE | 009-165-53-000 | HEATHER MEADOWS BLK 3 LT 1 | 2022 | \$ 3,366.85 | \$ 134.75 | \$ 204.53 | \$ 45.00 |
| WARD JACK & HOLLY | 018-402-33-000 | TURNAGAIN VIEW PARK BLK A LT 4 | 2019 | \$ 10,315.90 | \$ 976.81 | \$ - | \$ - |
| | | | 2020 | \$ 11,499.75 | \$ 1,719.83 | \$ 1,149.98 | \$ 140.00 |
| | | | 2021 | \$ 12,441.00 | \$ 1,147.31 | \$ 1,244.10 | \$ 140.00 |
| | | | 2022 | \$ 12,308.36 | \$ 564.09 | \$ 1,230.84 | \$ 45.00 |
| WARD JACK L | 006-102-48-000 | CREEKSIDE PARK #1 LT 1A | 2019 | \$ 5,799.62 | \$ 1,300.91 | \$ 579.96 | \$ 45.00 |
| | | | 2020 | \$ 6,138.90 | \$ 918.09 | \$ 613.90 | \$ 140.00 |
| | | | 2021 | \$ 6,249.33 | \$ 576.32 | \$ 624.94 | \$ 140.00 |
| | | | 2022 | \$ 5,441.00 | \$ 249.36 | \$ 544.10 | \$ 45.00 |
| WARRICK-TIMOTHY R & SHARON L | 007-051-16-000 | HILAND TERRACE BLK 3 LT 3 | 2022 | \$ 51.20 | \$ 0.70 | \$ - | \$ 45.00 |
| WASON WILLIAM L | 020-581-66-000 | RABBIT CREEK VIEW & HEIGHTS BLK 11H LT 12A | 2022 | \$ 614.42 | \$ 28.13 | \$ 61.44 | \$ 45.00 |
| WASON WILLIAM L | 020-581-67-000 | RABBIT CREEK VIEW & HEIGHTS BLK 11H LT 13A | 2022 | \$ 3,970.54 | \$ 181.81 | \$ 397.06 | \$ 45.00 |
| WATSON ADDRENIA L | 006-172-23-000 | SHADY LANE BLK 9 LT 6 | 2022 | \$ 4,179.70 | \$ 191.56 | \$ 417.98 | \$ 45.00 |
| WATSON GREGORY L | 016-111-37-000 | BRUIN PARK BLK 5 LT 9 | 2021 | \$ 178.77 | \$ 16.49 | \$ 17.88 | \$ 140.00 |
| | | | 2022 | \$ 284.24 | \$ 13.02 | \$ 28.42 | \$ 45.00 |
| WB WILLIAMS REVOCABLE TRUST WILLIAMS WENDELL BAKER & MAIRE/CO | 015-281-82-000 | WILLIAMS ACRES LT 2 | 2022 | \$ 1,274.79 | \$ 52.58 | \$ 127.48 | \$ 45.00 |
| WEAVER FELICIA | 006-291-31-029 | WONDER PARK LT C 2A CONTEMPO 1 PHASE 1 - UNIT H 14A | 2022 | \$ 53.96 | \$ 3.23 | \$ 5.40 | \$ 45.00 |
| WEDEL ROB & JAIME | 050-043-51-000 | POWDER RIDGE PH 6 BLK 16 LT 24 | 2022 | \$ 3,904.88 | \$ 161.06 | \$ 390.49 | \$ 45.00 |
| WEED GLENN | 051-061-62-000 | EKLUTNA EAST LT 2 | 2021 | \$ 6,852.80 | \$ 631.97 | \$ 685.28 | \$ 140.00 |
| | | | 2022 | \$ 6,355.60 | \$ 291.28 | \$ 635.56 | \$ 45.00 |
| WEEKS-TIMOTHY & KIMBERLY | 020-092-21-000 | LOMA ESTATES BLK 1 LT 7 | 2021 | \$ 863.51 | \$ 10.79 | \$ - | \$ 45.00 |
| WEISSENBERGER ROBERT A | 007-143-37-007 | CHUGACH TERRACE #1 TR A WOODLAKE PHASE 1 - UNIT B 201 | 2022 | \$ 140.12 | \$ 6.42 | \$ 14.02 | \$ 45.00 |
| WELLS STEPHENIE GRACE | 006-093-17-000 | TURPIN BLK 2 LT 22 | 2022 | \$ 3,342.76 | \$ 153.20 | \$ 334.28 | \$ 45.00 |
| WELSH-DAVID | 017-073-93-000 | GRECIAN HILLS BLK 4 LT 1 | 2021 | \$ 91.10 | \$ 5.01 | \$ - | \$ - |
| | | | 2022 | \$ 5,536.96 | \$ 253.76 | \$ 553.70 | \$ 45.00 |
| WENELL CONSTANCE HELEN & RUSSELL ELLIOTT | 051-333-01-000 | FIRE LAKE LT 1 TR H | 2022 | \$ 735.38 | \$ 33.71 | \$ 67.34 | \$ 45.00 |
| WEST WARREN PHILIP & GRACION EDNA 50% & WEST P O 25% & WEST J O 25% | 003-112-09-000 | THIRD ADDITION TO THE TOWNSITE OF ANCHORAGE BLK 20 LT 3 | 2022 | \$ 40.29 | \$ 1.66 | \$ 4.03 | \$ 45.00 |
| WESTLUND RICHARD & SUSAN | 051-351-22-000 | FIRE LAKE #2 BLK 2 LT 2 | 2022 | \$ 5,605.12 | \$ 256.89 | \$ 560.52 | \$ 45.00 |
| WESTLUND RICHARD D & SUSAN K 33.33% & BEST KENNETH R 33.33% & SEPT ROBERT J 33.33% | 051-122-13-000 | LAKE HILL ACRES #5 BLK 1 LT 6 | 2022 | \$ 924.70 | \$ 42.84 | \$ 93.48 | \$ 45.00 |



Page 60 of 67
301-2023-025235-0

54

Publishes April 12, 19, 26 May 3

2023 Foreclosures

Anchorage Daily News

| Owner | Parcel ID | Legal Description | Year | Principal | Interest | Penalty | Cost |
|--------------------------------------------------------------------------------------------------|----------------|---------------------------------------------------------------------------|------|-------------|-------------|-----------|-----------|
| WESTMORELAND KATHLEEN C | 010-208-29-000 | LINCOLN PARK BLK 9 LT 6 | 2021 | \$ 198.50 | \$ 17.44 | \$ - | \$ 140.00 |
| | | | 2022 | \$ 3,323.54 | \$ 152.31 | \$ 332.36 | \$ 45.00 |
| WETZEL RODERICK LYLE | 013-081-03-000 | BELLA VISTA #2 LT 2 W2 | 2021 | \$ 4,441.93 | \$ 409.63 | \$ 245.18 | \$ 95.00 |
| | | | 2022 | \$ 4,231.90 | \$ 193.95 | \$ 423.20 | \$ 75.00 |
| WHITCRAFT MICHAEL ALLEN & WHITCRAFT CHRISTINA TRUST 50% EACH / RAWSON-CLAYTON KARI/TRUSTEE | 010-222-08-000 | BIRCHWOOD PARK BLK C LT 2 | 2021 | \$ 2,568.35 | \$ 181.83 | \$ - | \$ - |
| | | | 2022 | \$ 5,227.14 | \$ 239.57 | \$ 522.72 | \$ 45.00 |
| WHITE CLINTON W & JONELLA L | 015-242-65-000 | JEM LT 2 | 2022 | \$ 6,598.02 | \$ 302.38 | \$ 659.80 | \$ 45.00 |
| WHITNEY BARBARA | 005-013-01-003 | NELS KLEVIN BLK 14 LT 4A NINA PLAZA UNIT 03C | 2022 | \$ 388.42 | \$ 7.12 | \$ - | \$ 45.00 |
| WILCHECK ASHLEY D | 010-114-11-000 | ESTELLE LT 4 | 2022 | \$ 5,121.04 | \$ 234.69 | \$ 512.10 | \$ 45.00 |
| WILCOX ZACHARY | 050-153-31-000 | G A PHILLIPS ADDITION BLK 2 LT 8 | 2020 | \$ 2,453.98 | \$ 44.99 | \$ - | \$ - |
| | | | 2021 | \$ 3,171.46 | \$ 292.47 | \$ 317.14 | \$ 140.00 |
| | | | 2022 | \$ 3,263.60 | \$ 149.56 | \$ 326.36 | \$ 45.00 |
| WILKINSON CHRISTINA | 011-213-09-000 | LAKEHURST BLK 5 LT 10A | 2019 | \$ 4,657.69 | \$ 1,044.77 | \$ 340.77 | \$ - |
| | | | 2020 | \$ 5,013.72 | \$ 749.82 | \$ 501.38 | \$ 140.00 |
| | | | 2021 | \$ 5,332.11 | \$ 491.73 | \$ 533.22 | \$ 140.00 |
| | | | 2022 | \$ 5,240.62 | \$ 240.18 | \$ 524.06 | \$ 45.00 |
| WILKINSON WILLIAM H | 013-071-14-000 | CRESTBROOK BLK 2 LT 20 | 2022 | \$ 1,653.70 | \$ 75.79 | \$ 165.38 | \$ 45.00 |
| WILL JOHN H | 050-581-08-000 | NORTH SLOPE #2 BLK 5 LT 5 | 2022 | \$ 2,549.28 | \$ 116.84 | \$ 254.92 | \$ 45.00 |
| WILLIAMS HENRY C | 051-315-17-000 | LAKE RIDGE TERRACE BLK 2 LT 10 | 2022 | \$ 495.92 | \$ 20.46 | \$ 49.59 | \$ 45.00 |
| WILLIAMS JANICE A & ARTHUR R | 014-924-12-000 | CHUGACH ESTATES BLK 4 LT 6B | 2022 | \$ 129.30 | \$ 5.93 | \$ 12.94 | \$ 45.00 |
| WILLIAMS KEVIN D | 051-062-56-000 | EKLUTNA WEST LT 21 | 2019 | \$ 1,746.69 | \$ 391.80 | \$ 174.67 | \$ 21.05 |
| | | | 2020 | \$ 1,832.27 | \$ 274.02 | \$ 183.22 | \$ 140.00 |
| | | | 2021 | \$ 1,920.77 | \$ 177.15 | \$ 192.08 | \$ 140.00 |
| | | | 2022 | \$ 1,828.62 | \$ 83.80 | \$ 182.86 | \$ 45.00 |
| WILLIAMS MAUDE | 006-071-46-000 | ELMRICH BLK 4 LT 9 | 2022 | \$ 2,002.28 | \$ 91.76 | \$ 200.22 | \$ 45.00 |
| WILLIS THOMAS J | 003-196-30-000 | LAMPERT #4 BLK 2 LT 10 | 2022 | \$ 3,586.92 | \$ 164.38 | \$ 358.70 | \$ 45.00 |
| WILLITS JAMES A | 003-145-40-000 | THIRD ADDITION TO THE TOWNSITE OF ANCHORAGE BLK 26D LT 10 | 2021 | \$ 7,152.13 | \$ 659.57 | \$ 715.22 | \$ 140.00 |
| | | | 2022 | \$ 7,007.12 | \$ 321.13 | \$ 700.72 | \$ 45.00 |
| WILLITS JAMES A & GARDNER DANIEL J | 002-162-34-000 | THIRD ADDITION TO THE TOWNSITE OF ANCHORAGE BLK 27B LT 10 | 2021 | \$ 7,164.75 | \$ 660.74 | \$ 716.48 | \$ 140.00 |
| | | | 2022 | \$ 6,773.06 | \$ 310.41 | \$ 677.30 | \$ 45.00 |
| WINDSOR TAMERA L | 002-107-06-033 | ORIGINAL TOWNSITE OF ANCHORAGE BLK 17 LT 9A | 2021 | \$ 1,627.95 | \$ 149.97 | \$ 162.79 | \$ 140.00 |
| | | | 2022 | \$ 1,710.94 | \$ 78.42 | \$ 171.10 | \$ 45.00 |
| WING ROBERT E | 020-551-39-000 | RABBIT CREEK VIEW & HEIGHTS BLK 5H LT 4A | 2022 | \$ 207.40 | \$ 8.55 | \$ 20.74 | \$ 45.00 |
| WING ROBERT E | 020-551-40-000 | RABBIT CREEK VIEW & HEIGHTS BLK 5H LT 5A | 2022 | \$ 145.26 | \$ 5.99 | \$ 14.53 | \$ 45.00 |
| WINN GEORGINE M | 012-372-16-018 | WILLIAM LLOYD LT 11 W2 NORTHSHORE LANDINGS UNIT 18 | 2022 | \$ 731.22 | \$ 30.16 | \$ 73.12 | \$ 45.00 |
| WIRLS DAVID C & PEPEK BARBARA | 001-164-22-000 | ROMIG PARK BLK 1 LT 20 | 2021 | \$ 6,809.75 | \$ 628.00 | \$ 680.98 | \$ 74.22 |
| | | | 2022 | \$ 7,114.92 | \$ 326.09 | \$ 711.50 | \$ 45.00 |
| WISEMORE THOMAS C & JOANN M | 002-133-64-000 | THIRD ADDITION TO THE TOWNSITE OF ANCHORAGE BLK 6C LTS 22 PTN & 23 PTN | 2020 | \$ 511.57 | \$ 14.07 | \$ - | \$ - |
| | | | 2021 | \$ 2,481.35 | \$ 228.84 | \$ 248.14 | \$ 140.00 |
| | | | 2022 | \$ 2,542.84 | \$ 116.53 | \$ 254.28 | \$ 45.00 |



Page 61 of 67

301-2023-025235-0

55

Publishes April 12, 19, 26 May 3

2023 Foreclosures


Anchorage Daily News


| Owner | Parcel ID | Legal Description | Year | Principal | Interest | Penalty | Cost |
|-------------------------------------------------------|----------------|------------------------------------------------------------------|--------------|----------------------------|------------------------|------------------------|-----------------------|
| WOCKENFUSSE CURTIS L | 007-081-02-000 | BURLWOOD TERRACE BLK 1 LT 2A | 2022 | \$ 78.02 | \$ 3.22 | \$ 7.80 | \$ 45.00 |
| WOLCOTT DONALD | 020-102-52-000 | PROMINENCE POINTS PH 6 BLK 3 LT 12 THE GATES OF GOLDENVIEW | 2022 | \$ 1,122.83 | \$ 41.17 | \$ | \$ 45.00 |
| WOOLERY KURTIS | 051-532-11-000 | TONJESS ESTATES BLK 2 LT 23 | 2022 | \$ 982.44 | \$ 45.07 | \$ 98.34 | \$ 45.00 |
| WRANGLER LLC | 001-254-54-000 | CLAYTON BLK 2 LT 15A | 2022 | \$ 35.34 | \$ 0.49 | \$ | \$ 45.00 |
| WRIGHT EDWARD WAYNE | 004-132-48-000 | THUNDERBIRD TERRACE #1 BLK 7 LT 34 | 2021 2022 | \$ 3,373.35 \$ 3,549.88 | \$ 311.09 \$ 162.69 | \$ 337.34 \$ 354.98 | \$ 140.00 \$ 45.00 |
| XELA LLC | 012-101-31-000 | C-G WAREHOUSE TR 4 | 2022 | \$ 4,065.01 | \$ 74.52 | \$ | \$ 45.00 |
| XIONG THOMAS S YANG SHOUA 50% & XIONG HER K 50% | 005-046-29-000 | MONTE VISTA BLK 2 LT 12 | 2022 | \$ 40.00 | \$ 0.56 | \$ | \$ 45.00 |
| YATES ELLIS S HEIRS & DEVISEES OF THE % OPAL YATES | 051-053-11-000 | LAKE HILL ACRES LT 5 W 80' | 2021 2022 | \$ 752.60 \$ 850.14 | \$ 68.80 \$ 38.96 | \$ 75.26 \$ 85.02 | \$ 140.00 \$ 45.00 |
| YOPKE BARBARA A | 010-131-23-000 | BROADMOOR ESTATES #4 BLK 9 LT 4 | 2022 | \$ 2,477.16 | \$ 112.52 | \$ 247.72 | \$ 45.00 |
| YOUNG GEORGE S | 050-222-21-000 | EAGLE RIVER VALLEY RANCHETTES LT 15B | 2022 | \$ 1,501.42 | \$ 68.80 | \$ 150.14 | \$ 45.00 |
| YOUNG GEORGE S | 050-222-09-000 | EAGLE RIVER VALLEY RANCHETTES LT 15D | 2022 | \$ 5,000.24 | \$ 229.16 | \$ 500.02 | \$ 45.00 |
| YOUNG JUSTIN | 050-151-22-042 | CORONADO PARK LT 18 CORONADO PARK TOWNHOMES PH 7 UNIT 300 | 2022 | \$ 4,952.14 | \$ 226.96 | \$ 495.22 | \$ 45.00 |
| YOUNG KATHRYN ANN | 020-281-30-000 | POTTER HEIGHTS BLK 1 LT 5 | 2022 | \$ 966.70 | \$ 44.31 | \$ 96.68 | \$ 45.00 |
| YOUNG KATHRYN ANN & MONTGOMERY BENJAMIN T 50% EACH | 020-281-18-000 | T11N-R3W-SEC 14-5M NW4NW4SE4NE4 | 2022 | \$ 642.24 | \$ 20.44 | \$ 64.22 | \$ 45.00 |
| ZULLO JOSHUA S | 006-042-10-012 | T12N-R2W-SEC 13-5M LT 1 ALPINE VILLAGE UNIT K 4 | 2022 | \$ 760.32 | \$ 31.36 | \$ 34.15 | \$ 45.00 |

TAX

I, Daniel Moore, Treasurer of the Municipality of Anchorage, do hereby certify that the foregoing roll designated as the delinquent tax foreclosure list for the year 2023 is the true and correct roll of all currently delinquent tax assessments of the Municipality of Anchorage for the year 2022 and prior years.

Give under my hand and the seal of the Municipality of Anchorage this 30th day of March 2023.


Daniel Moore, Treasurer
Municipality of Anchorage

Attest:

for Barbara A. Jones
Municipal Clerk



Page 62 of 67
301-2023-025235-0

56

| Downtown Improvement District | | | | | | | |
|-----------------------------------------------------------------------------------|----------------|------------------------------------------------------------------------------|------|-------------|-----------|-----------|----------|
| Owner | Parcel ID | Legal Description | Year | Principal | Interest | Penalty | Cost |
| 700 H ST LLC | 001-054-51-000 | ORIGINAL TOWNSITE OF ANCHORAGE | 2021 | \$ 1,986.45 | \$ 152.44 | \$ 198.65 | \$ 45.00 |
| | | BLK 82 LT 1 | 2022 | \$ 2,033.70 | \$ 74.56 | \$ 203.37 | \$ 45.00 |
| ACTON JAMES S | 002-084-67-016 | ORIGINAL TOWNSITE OF ANCHORAGE | 2022 | \$ 217.95 | \$ 7.99 | \$ 21.80 | \$ 45.00 |
| | | BLK 119 LT 4A BOARDWALK - UNIT 311 | | | | | |
| ALASKA DIRECT PRIMARY CARE LLC | 002-124-42-000 | ORIGINAL TOWNSITE OF ANCHORAGE | 2022 | \$ 174.30 | \$ 6.39 | \$ 17.43 | \$ 45.00 |
| | | BLK 108 LT 6 S 40' | | | | | |
| AMSDEN MATTHEW ERIN | 001-052-34-021 | ORIGINAL TOWNSITE OF ANCHORAGE | 2022 | \$ 186.30 | \$ 6.82 | \$ 18.63 | \$ 45.00 |
| | | BLK 64 LT 1A KNIK ARMS - UNIT 303 | | | | | |
| ANCHORAGE MASONIC TEMPLE HOLDING CO INC | 002-105-56-000 | ORIGINAL TOWNSITE OF ANCHORAGE | 2022 | \$ 2,438.70 | \$ 89.41 | \$ 243.87 | \$ 45.00 |
| | | BLK 411 LT 1 & 2 E 10' | | | | | |
| ARWINE JAMES E & KATHRYN | 002-107-06-002 | ORIGINAL TOWNSITE OF ANCHORAGE | 2021 | \$ 168.15 | \$ 12.91 | \$ 16.82 | \$ 45.00 |
| | | BLK 17 LT 9A TURNAGAIN ARMS - UNIT 3 | 2022 | \$ 172.20 | \$ 6.32 | \$ 17.22 | \$ 45.00 |
| ARWINE JAMES E & KATHRYN | 002-107-06-004 | ORIGINAL TOWNSITE OF ANCHORAGE | 2021 | \$ 122.36 | \$ 10.23 | \$ 12.34 | \$ 45.00 |
| | | BLK 17 LT 9A TURNAGAIN ARMS - UNIT 4 | 2022 | \$ 143.40 | \$ 5.26 | \$ 14.34 | \$ 45.00 |
| BCIF TRS LLC | 002-107-38-000 | ORIGINAL TOWNSITE OF ANCHORAGE BLK 17 LT 1B | 2022 | \$ 2,606.25 | \$ 95.56 | \$ 260.63 | \$ 45.00 |
| BOULDER BUFFALO LLC | 002-106-08-000 | ORIGINAL TOWNSITE OF ANCHORAGE BLK 26 LT 8 W 25' | 2022 | \$ 467.55 | \$ 17.14 | \$ 46.76 | \$ 45.00 |
| CENTURY PLAZA LAND LLC % WEIDNER APARTMENT HOMES | 002-096-21-000 | ORIGINAL TOWNSITE OF ANCHORAGE BLK 117 LT 10 | 2022 | \$ 304.35 | \$ 11.16 | \$ 30.44 | \$ 45.00 |
| CENTURY PLAZA LAND LLC % WEIDNER APARTMENT HOMES | 002-096-22-000 | ORIGINAL TOWNSITE OF ANCHORAGE BLK 117 LT 9 | 2022 | \$ 304.35 | \$ 11.16 | \$ 30.44 | \$ 45.00 |
| COLE BN ANCHORAGE AK LLC % NATIONAL TAX RESOURCE GROUP ATTN: JOSHUA SANCHEZ | 001-052-60-000 | L STREET SLIDE BLK 95 LT 1A FRAG LT 1A A | 2022 | \$ 21.21 | \$ 0.39 | | \$ 45.00 |
| NICK COLTMAN % TIGER INVESTMENTS LLC | 002-095-14-000 | ORIGINAL TOWNSITE OF ANCHORAGE BLK 115 LT 11 | 2022 | \$ 739.95 | \$ 27.13 | \$ 74.00 | \$ 45.00 |
| COPPER WHALE INN LLC | 001-022-38-000 | L STREET SLIDE REPLAT BLK 26 LT 6A | 2022 | \$ 2,089.20 | \$ 76.60 | \$ 208.92 | \$ 45.00 |
| CORDOVA DEVELOPMENT CO INC | 002-107-08-000 | ORIGINAL TOWNSITE OF ANCHORAGE BLK 17 LT 7A | 2022 | \$ 1,106.55 | \$ 40.57 | \$ 110.66 | \$ 45.00 |
| CORDOVA DEVELOPMENT COMPANY INC | 002-107-07-000 | ORIGINAL TOWNSITE OF ANCHORAGE | 2021 | \$ 909.45 | \$ 25.01 | | |
| | | BLK 17 LT 8A | 2022 | \$ 888.60 | \$ 32.58 | \$ 88.86 | \$ 45.00 |
| CROWSON JAMES W & CLAIRE MICHELLE | 002-125-09-000 | ORIGINAL TOWNSITE OF ANCHORAGE BLK 110 LT 7 | 2022 | \$ 1,054.95 | \$ 38.68 | \$ 105.50 | \$ 45.00 |
| DALLON PROPERTIES LLC | 002-112-72-000 | ORIGINAL TOWNSITE OF ANCHORAGE BLK 71 LT 11A | 2022 | \$ 2,440.35 | \$ 89.47 | \$ 244.04 | \$ 45.00 |
| DOWNTOWN SOUP KITCHEN THE DBA DOWNTOWN HOPE CENTER | 002-084-42-001 | ORIGINAL TOWNSITE OF ANCHORAGE BLK 119 LT 2A DOWNTOWN CENTER - UNIT 01 | 2022 | \$ 158.10 | \$ 5.80 | \$ 15.81 | \$ 45.00 |
| DOWNTOWN SOUP KITCHEN THE DBA DOWNTOWN HOPE CENTER | 002-084-42-002 | ORIGINAL TOWNSITE OF ANCHORAGE BLK 119 LT 2A DOWNTOWN CENTER - UNIT 02 | 2022 | \$ 152.85 | \$ 5.60 | \$ 15.29 | \$ 45.00 |
| DOWNTOWN SOUP KITCHEN THE DBA DOWNTOWN HOPE CENTER | 002-084-42-003 | ORIGINAL TOWNSITE OF ANCHORAGE BLK 119 LT 2A DOWNTOWN CENTER - UNIT 03 | 2022 | \$ 152.85 | \$ 5.60 | \$ 15.29 | \$ 45.00 |
| DOWNTOWN SOUP KITCHEN THE DBA DOWNTOWN HOPE CENTER | 002-084-42-004 | ORIGINAL TOWNSITE OF ANCHORAGE BLK 119 LT 2A DOWNTOWN CENTER - UNIT 04 | 2022 | \$ 153.75 | \$ 5.64 | \$ 15.38 | \$ 45.00 |
| DOWNTOWN SOUP KITCHEN THE DBA DOWNTOWN HOPE CENTER | 002-084-42-005 | ORIGINAL TOWNSITE OF ANCHORAGE BLK 119 LT 2A DOWNTOWN CENTER - UNIT 05 | 2022 | \$ 152.85 | \$ 5.60 | \$ 15.29 | \$ 45.00 |



Page 63 of 67

301-2023-025235-0

57

| Owner | Parcel ID | Legal Description | Year | Principal | Interest | Penalty | Cost |
|----------------------------------------------------------|----------------|------------------------------------------------------------------------------|--------------|----------------------------|-----------------------|------------------------|-----------------------|
| DOWNTOWN SOUP KITCHEN THE DBA DOWNTOWN HOPE CENTER | 002-084-42-006 | ORIGINAL TOWNSITE OF ANCHORAGE BLK 119 LT 2A DOWNTOWN CENTER - UNIT 06 | 2022 | \$ 157.80 | \$ 5.79 | \$ 15.78 | \$ 45.00 |
| DOWNTOWN SOUP KITCHEN THE DBA DOWNTOWN HOPE CENTER | 002-084-42-007 | ORIGINAL TOWNSITE OF ANCHORAGE BLK 119 LT 2A DOWNTOWN CENTER - UNIT 07 | 2022 | \$ 160.50 | \$ 5.88 | \$ 16.05 | \$ 45.00 |
| DOWNTOWN SOUP KITCHEN THE DBA DOWNTOWN HOPE CENTER | 002-084-42-008 | ORIGINAL TOWNSITE OF ANCHORAGE BLK 119 LT 2A DOWNTOWN CENTER - UNIT 08 | 2022 | \$ 155.85 | \$ 5.71 | \$ 15.59 | \$ 45.00 |
| DOWNTOWN SOUP KITCHEN THE DBA DOWNTOWN HOPE CENTER | 002-084-42-009 | ORIGINAL TOWNSITE OF ANCHORAGE BLK 119 LT 2A DOWNTOWN CENTER - UNIT 09 | 2022 | \$ 155.85 | \$ 5.71 | \$ 15.59 | \$ 45.00 |
| DOWNTOWN SOUP KITCHEN THE DBA DOWNTOWN HOPE CENTER | 002-084-42-010 | ORIGINAL TOWNSITE OF ANCHORAGE BLK 119 LT 2A DOWNTOWN CENTER - UNIT 10 | 2022 | \$ 284.85 | \$ 10.44 | \$ 28.49 | \$ 45.00 |
| DOWNTOWN SOUP KITCHEN THE DBA DOWNTOWN HOPE CENTER | 002-084-42-011 | ORIGINAL TOWNSITE OF ANCHORAGE BLK 119 LT 2A DOWNTOWN CENTER - UNIT 11 | 2022 | \$ 160.05 | \$ 5.87 | \$ 16.01 | \$ 45.00 |
| DOWNTOWN SOUP KITCHEN THE DBA DOWNTOWN HOPE CENTER | 002-084-42-012 | ORIGINAL TOWNSITE OF ANCHORAGE BLK 119 LT 2A DOWNTOWN CENTER - UNIT 12 | 2022 | \$ 160.05 | \$ 5.87 | \$ 16.01 | \$ 45.00 |
| DOWNTOWN SOUP KITCHEN THE DBA DOWNTOWN HOPE CENTER | 002-084-42-013 | ORIGINAL TOWNSITE OF ANCHORAGE BLK 119 LT 2A DOWNTOWN CENTER - UNIT 13 | 2022 | \$ 162.75 | \$ 5.97 | \$ 16.28 | \$ 45.00 |
| DOWNTOWN SOUP KITCHEN THE DBA DOWNTOWN HOPE CENTER | 002-084-42-014 | ORIGINAL TOWNSITE OF ANCHORAGE BLK 119 LT 2A DOWNTOWN CENTER - UNIT 14 | 2022 | \$ 157.20 | \$ 5.76 | \$ 15.72 | \$ 45.00 |
| DOWNTOWN SOUP KITCHEN THE DBA DOWNTOWN HOPE CENTER | 002-084-42-015 | ORIGINAL TOWNSITE OF ANCHORAGE BLK 119 LT 2A DOWNTOWN CENTER - UNIT 15 | 2022 | \$ 156.90 | \$ 5.75 | \$ 15.69 | \$ 45.00 |
| DOWNTOWN SOUP KITCHEN THE DBA DOWNTOWN HOPE CENTER | 002-084-42-016 | ORIGINAL TOWNSITE OF ANCHORAGE BLK 119 LT 2A DOWNTOWN CENTER - UNIT 16 | 2022 | \$ 171.60 | \$ 6.29 | \$ 17.16 | \$ 45.00 |
| DOWNTOWN SOUP KITCHEN THE DBA DOWNTOWN HOPE CENTER | 002-084-42-017 | ORIGINAL TOWNSITE OF ANCHORAGE BLK 119 LT 2A DOWNTOWN CENTER - UNIT 17 | 2022 | \$ 168.75 | \$ 6.19 | \$ 16.88 | \$ 45.00 |
| DOWNTOWN SOUP KITCHEN THE DBA DOWNTOWN HOPE CENTER | 002-084-42-018 | ORIGINAL TOWNSITE OF ANCHORAGE BLK 119 LT 2A DOWNTOWN CENTER - UNIT 18 | 2022 | \$ 160.35 | \$ 5.88 | \$ 16.04 | \$ 45.00 |
| DREYER-THOMAS-H FAMILY TRUST DREYER-THOMAS-H, TRUSTEE | 002-124-39-000 | ORIGINAL TOWNSITE OF ANCHORAGE BLK 109 LT 3 | 2022 | \$ 570.30 | \$ 20.91 | \$ 57.03 | \$ 45.00 |
| EKLUTNA INC C/O OFFICE DEPOT LEASE ADMIN | 002-094-59-000 | ORIGINAL TOWNSITE OF ANCHORAGE BLK 112A LT 20 2 | 2022 | \$ 8,588.70 | \$ 314.90 | \$ 858.87 | \$ 45.00 |
| ELDORADO BUILDING LLC | 002-104-47-000 | ORIGINAL TOWNSITE OF ANCHORAGE BLK 22 LT 10 & 11 | 2021 2022 | \$ 1,519.50 \$ 1,452.15 | \$ 116.61 \$ 53.24 | \$ 151.95 \$ 145.22 | \$ 140.00 \$ 45.00 |
| FAIRBANKS EAST F LLC | 002-091-14-000 | EAST ADDITION TO THE TOWNSITE OF ANCHORAGE BLK 18 LT 12 52 | 2022 | \$ 302.85 | \$ 11.10 | \$ 30.29 | \$ 45.00 |
| FOLAND ROBERT E & MARJORIE J REVOCABLE TRUST | 002-102-16-000 | ORIGINAL TOWNSITE OF ANCHORAGE BLK 47 LT 8 | 2022 | \$ 1,033.20 | \$ 37.88 | \$ 103.32 | \$ 45.00 |
| FRANKLIN MISTY | 002-084-67-026 | ORIGINAL TOWNSITE OF ANCHORAGE BLK 119 LT 4A BOARDWALK - UNIT 308 | 2022 | \$ 251.70 | \$ 9.23 | \$ 25.17 | \$ 45.00 |
| GANDARILLAS ANDREW J & PAMELA KAY | 002-124-60-304 | ORIGINAL TOWNSITE OF ANCHORAGE BLK 108 LT 1A 7TH PLACE - UNIT 304 | 2022 | \$ 652.20 | \$ 23.91 | \$ 65.22 | \$ 45.00 |
| GLAD HUS LLC | 002-102-15-000 | ORIGINAL TOWNSITE OF ANCHORAGE BLK 47 LT 7 | 2022 | \$ 1,065.60 | \$ 39.07 | \$ 106.56 | \$ 45.00 |



Page 64 of 67

301-2023-025235-0

58

| Owner | Parcel ID | Legal Description | Year | Principal | Interest | Penalty | Cost |
|-----------------------------------------------------------------------------------|----------------|-------------------------------------------------------------------------------------------------|------|-------------|-----------|-----------|-----------|
| HAGENBUCH BRIAN W | 002-107-06-058 | ORIGINAL TOWNSITE OF ANCHORAGE BLK 17 LT 9A TURNAGAIN ARMS - UNIT 509 | 2022 | \$ 225.30 | \$ 8.26 | \$ 22.53 | \$ 45.00 |
| HIGHPORT LLC | 001-035-44-000 | ORIGINAL TOWNSITE OF ANCHORAGE BLK 12 LT 5A | 2022 | \$ 603.45 | \$ 22.12 | \$ 60.35 | \$ 45.00 |
| J&C HOLDING LLC | 002-096-70-002 | MCKAY LT 8 MCKINLEY TOWER - UNIT 8 | 2022 | \$ 4,842.30 | \$ 177.54 | \$ 484.23 | \$ 45.00 |
| JBG MEMORIAL LLC | 002-096-76-000 | MCKAY LT A1 | 2017 | \$ 7,862.85 | \$ 288.28 | \$ - | \$ - |
| | | | 2019 | \$ 7,386.30 | \$ 473.92 | \$ - | \$ - |
| | | | 2020 | \$ 7,303.95 | \$ 979.79 | \$ 730.40 | \$ 140.00 |
| | | | 2021 | \$ 6,713.85 | \$ 515.23 | \$ 671.39 | \$ 45.00 |
| | | | 2022 | \$ 6,683.55 | \$ 245.05 | \$ 668.36 | \$ 45.00 |
| LEYDON ROSEANNE M | 002-093-11-000 | EAST ADDITION TO THE TOWNSITE OF ANCHORAGE BLK 25A LT 26 | 2021 | \$ 224.25 | \$ 17.22 | \$ 22.43 | \$ 45.00 |
| | | | 2022 | \$ 224.70 | \$ 8.24 | \$ 22.47 | \$ 45.00 |
| LEYDON ROSEANNE M | 002-093-54-000 | EAST ADDITION TO THE TOWNSITE OF ANCHORAGE BLK 25A LTS 27 & 28 | 2021 | \$ 517.35 | \$ 39.71 | \$ 51.74 | \$ 45.00 |
| | | | 2022 | \$ 517.05 | \$ 18.96 | \$ 51.71 | \$ 45.00 |
| LOWMEES CHARLES DAVID | 001-052-34-000 | ORIGINAL TOWNSITE OF ANCHORAGE BLK 64 LT 1A KNIK ARMS - UNIT 402 | 2022 | \$ 200.55 | \$ 7.35 | \$ 20.06 | \$ 45.00 |
| MILIURE ROBERTA LYNN | 002-107-06-046 | ORIGINAL TOWNSITE OF ANCHORAGE BLK 17 LT 9A TURNAGAIN ARMS - UNIT 408 | 2022 | \$ 153.75 | \$ 5.64 | \$ 15.38 | \$ 45.00 |
| NAKAMOTO WESLEY M & HENDREN BRET 50% EACH | 001-053-26-000 | ORIGINAL TOWNSITE OF ANCHORAGE BLK 96 LT 4 | 2019 | \$ 1,167.75 | \$ 239.03 | \$ 116.78 | \$ 45.00 |
| | | | | \$ 1,175.55 | \$ 157.70 | \$ 117.56 | \$ 140.00 |
| | | | | \$ 1,051.50 | \$ 80.69 | \$ 105.15 | \$ 45.00 |
| | | | | \$ 949.80 | \$ 24.82 | \$ 94.98 | \$ 45.00 |
| NATIONAL TAX RESOURCE GROUP ATTN: JOSHUA SANCHEZ % COLE BN ANCHORAGE AK LLC | 001-052-69-000 | L STREET SLIDE BLK 95 LT 1A FRAG LT 1A A | 2022 | \$ 21.21 | \$ 0.39 | \$ - | \$ 45.00 |
| O'LEARY KEVIN M & JULIA C TRUST | 002-124-52-005 | ORIGINAL TOWNSITE OF ANCHORAGE BLK 106 LT 7A 101 NINTH AVENUE - UNIT A5 | 2022 | \$ 181.35 | \$ 6.65 | \$ 18.14 | \$ 45.00 |
| OFFICE DEPOT LEASE ADMIN G/O EKUTNA INC | 002-004-59-000 | ORIGINAL TOWNSITE OF ANCHORAGE BLK 112A LT 20 2 | 2022 | \$ 8,588.70 | \$ 314.90 | \$ 858.87 | \$ 45.00 |
| OLDHAM DONALD E & ETHANN C | 002-095-15-000 | ORIGINAL TOWNSITE OF ANCHORAGE BLK 115 LT 10 | 2021 | \$ 657.30 | \$ 50.44 | \$ 65.73 | \$ 45.00 |
| | | | 2022 | \$ 599.25 | \$ 21.97 | \$ 59.93 | \$ 45.00 |
| OSOWSKI SHANE J | 002-083-74-000 | EAST ADDITION TO THE TOWNSITE OF ANCHORAGE BLK 37 LT 5 | 2019 | \$ 235.65 | \$ 46.22 | \$ 23.57 | \$ 45.00 |
| | | | 2020 | \$ 238.05 | \$ 31.94 | \$ 23.81 | \$ 140.00 |
| | | | 2021 | \$ 239.10 | \$ 18.34 | \$ 23.91 | \$ 45.00 |
| | | | 2022 | \$ 298.65 | \$ 10.95 | \$ 29.87 | \$ 45.00 |
| OSOWSKI SHANE J | 002-083-75-000 | EAST ADDITION TO THE TOWNSITE OF ANCHORAGE BLK 37 LT 4 N2 | 2019 | \$ 27.15 | \$ 5.34 | \$ 2.72 | \$ 45.00 |
| | | | 2020 | \$ 27.75 | \$ 3.72 | \$ 2.78 | \$ 140.00 |
| | | | 2021 | \$ 28.20 | \$ 2.17 | \$ 2.82 | \$ 45.00 |
| | | | 2022 | \$ 28.20 | \$ 1.03 | \$ 2.82 | \$ 45.00 |
| OTTO ENTERPRISES LLC | 002-096-72-000 | MCKAY LT C1 | 2022 | \$ 713.55 | \$ 26.16 | \$ 71.36 | \$ 45.00 |
| PARK TOM R | 002-125-02-036 | ORIGINAL TOWNSITE OF ANCHORAGE BLK 111 LT 7A THE FOUNTAINS - UNIT 218 | 2021 | \$ 148.65 | \$ 11.41 | \$ 14.87 | \$ 140.00 |
| | | | 2022 | \$ 158.40 | \$ 5.81 | \$ 15.84 | \$ 45.00 |
| PEARCE PARIS W & DEBRA A | 002-122-10-000 | EAST ADDITION TO THE TOWNSITE OF ANCHORAGE BLK 16 LT 16 | 2022 | \$ 171.60 | \$ 6.29 | \$ 17.16 | \$ 45.00 |
| SAND CREEK PROPERTIES LLC | 002-093-19-000 | EAST ADDITION TO THE TOWNSITE OF ANCHORAGE BLK 25A LT 18 | 2022 | \$ 192.75 | \$ 7.07 | \$ 19.28 | \$ 45.00 |
| SCHMID WILLIAM & SPYKER SUSAN 50% EACH | 002-092-23-000 | EAST ADDITION TO THE TOWNSITE OF ANCHORAGE BLK 25A ACRE LT 5 RIN (W90' OF N55' OF ACRE LT 5) | 2022 | \$ 41.76 | \$ 1.34 | \$ - | \$ 45.00 |



Page 65 of 67
301 - 2023 - 025235 - 0

59

| Owner | Parcel ID | Legal Description | Year | Principal | Interest | Penalty | Cost |
|--------------------------------------------------------|----------------|-----------------------------------------------------------------------------|------|-------------|-----------|-----------|-----------|
| SCOWNER PROPERTIES LLC | 001-054-40-000 | ORIGINAL TOWNSITE OF ANCHORAGE BLK 83 LT 7 | 2022 | \$ 1,102.95 | \$ 40.44 | \$ 110.30 | \$ 45.00 |
| SCRENOCK LEE JOHN & HAE YOON K | 002-103-23-000 | ORIGINAL TOWNSITE OF ANCHORAGE BLK 44 LT 5 E2 | 2022 | \$ 412.95 | \$ 15.14 | \$ 41.30 | \$ 45.00 |
| SONO PARTNERSHIP LLC | 002-112-43-000 | ORIGINAL TOWNSITE OF ANCHORAGE BLK 78 LT 1 | 2022 | \$ 92.28 | \$ 2.96 | \$ | \$ 45.00 |
| SPRAGUE CAROLYN | 002-125-02-000 | ORIGINAL TOWNSITE OF ANCHORAGE BLK 111 LT 7A | 2021 | \$ 186.90 | \$ 14.34 | \$ 18.60 | \$ 140.00 |
| | | THE FOUNTAINS - UNIT 212 | 2022 | \$ 184.05 | \$ 6.75 | \$ 18.41 | \$ 45.00 |
| STAVISH CHERYL M | 002-107-06-010 | ORIGINAL TOWNSITE OF ANCHORAGE BLK 17 LT 9A TURNAGAIN ARMS - UNIT 103 | 2022 | \$ 191.40 | \$ 7.02 | \$ 19.14 | \$ 45.00 |
| STRINGFELLOW 540 LLC | 001-082-42-000 | ORIGINAL TOWNSITE OF ANCHORAGE BLK 57 LT 5B | 2022 | \$ 3,511.20 | \$ 128.73 | \$ 351.12 | \$ 45.00 |
| STRINGFELLOW 811 LLC | 001-054-31-000 | ORIGINAL TOWNSITE OF ANCHORAGE BLK 82 LT 11 | 2022 | \$ 904.50 | \$ 33.18 | \$ 90.45 | \$ 45.00 |
| TIGER INVESTMENTS LLC | 002-095-16-000 | ORIGINAL TOWNSITE OF ANCHORAGE BLK 115 LT 9 | 2022 | \$ 876.60 | \$ 32.14 | \$ 87.66 | \$ 45.00 |
| TIGER INVESTMENTS LLC % NICK COLTMAN | 002-095-14-000 | ORIGINAL TOWNSITE OF ANCHORAGE BLK 115 LT 11 | 2022 | \$ 739.95 | \$ 27.13 | \$ 74.00 | \$ 45.00 |
| TOLLIVER JOSEPH JR & DOSSMAN TOLLIVER GAIL 50% EACH | 002-084-60-000 | ORIGINAL TOWNSITE OF ANCHORAGE TOWNSITE BLK 119 LT 7A | 2022 | \$ 3,223.55 | \$ 118.56 | \$ 323.36 | \$ 45.00 |
| TUNDRA ESTATES LLC | 002-113-87-000 | ORIGINAL TOWNSITE OF ANCHORAGE BLK 70 LT 5A | 2022 | \$ 4,250.25 | \$ 155.83 | \$ 425.03 | \$ 45.00 |
| WEIDNER APARTMENT HOMES % CENTURY PLAZA LAND LLC | 002-096-21-000 | ORIGINAL TOWNSITE OF ANCHORAGE BLK 117 LT 10 | 2022 | \$ 304.35 | \$ 11.16 | \$ 30.44 | \$ 45.00 |
| WEIDNER APARTMENT HOMES % CENTURY PLAZA LAND LLC | 002-096-22-000 | ORIGINAL TOWNSITE OF ANCHORAGE BLK 117 LT 9 | 2022 | \$ 304.35 | \$ 11.16 | \$ 30.44 | \$ 45.00 |
| WINDSOR TAMARA L | 002-107-06-033 | ORIGINAL TOWNSITE OF ANCHORAGE BLK 17 LT 9A | 2021 | \$ 138.60 | \$ 10.63 | \$ 13.86 | \$ 45.00 |
| | | TURNAGAIN ARMS - UNIT 306 | 2022 | \$ 152.40 | \$ 5.59 | \$ 15.24 | \$ 45.00 |

DID

I, Daniel Moore, Treasurer of the Municipality of Anchorage, do hereby certify that the foregoing roll designated as the delinquent Downtown Improvement District Assessment foreclosure list for the year 2023 is the true and correct roll of all currently delinquent Downtown Improvement District assessments of the Municipality of Anchorage for the year 2022 and prior years.

Given under my hand and the seal of the Municipality of Anchorage this 30th day of March 2023.

Daniel Moore
Daniel Moore, Treasurer
Municipality of Anchorage

Attest:

Barbara A. Jones
for Barbara A. Jones
Municipal Clerk



Page 66 of 67
301-2023-025235-0


00

Anchorage Water & Wastewater Utility Assessment

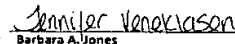
| Name | Parcel | Legal Description | Year | Principal | Pen, Int & Admin | Cost | Type |
|-------------------------------------------------|----------------|------------------------------------------|------|-------------|------------------|-----------|---------------|
| BRILEY, EVDYTH M & CHAD W | 012-411-13-000 | CAMPBELL LAKE HEIGHTS #1 LT 10 | 2022 | \$ 462.99 | \$ 356.39 | \$ 45.00 | SEDIMENT |
| BROWER, GREGORY C | 012-383-23-000 | CAMPBELL LAKE HEIGHTS #10 BLK 1 LT 14 | 2022 | \$ 358.41 | \$ 268.40 | \$ 45.00 | ROAD 06-19 |
| | | | 2021 | \$ 347.77 | \$ 335.34 | \$ 111.31 | |
| BUSS, LARRY A | 011-051-45-000 | COUNTRY LANE ESTATES BLK 1 LT 15 | 2022 | \$ 362.49 | \$ 308.14 | \$ 45.00 | WID |
| FAITH CHRISTIAN COMMUNITY CHURCH | 009-221-27-000 | DOUBLETREE CENTER #1 BLK 2 TR A | 2022 | \$ 440.10 | \$ 1,231.21 | \$ 45.00 | WATER 15-W-1 |
| FAITH CHRISTIAN COMMUNITY CHURCH | 009-221-27-000 | DOUBLETREE CENTER #1 BLK 2 TR A | 2022 | \$ 164.10 | \$ 85.39 | \$ 45.00 | SEWER TRUNK |
| FREUN, JOSEF J | 012-473-43-000 | CAMPBELL LAKE HEIGHTS BLK 1 LT 34 | 2022 | \$ 466.87 | \$ 352.42 | \$ 45.00 | SEDIMENT |
| MCKENNA, MICHAEL ANDREW JR & ELENA- MICHELLE | 012-381-71-000 | GLOE STRID LT 1 | 2022 | \$ 462.99 | \$ 356.39 | \$ 45.00 | SEDIMENT |
| MINER, JAMES E H | 001-194-18-000 | SIMONSON ESTATE BLK 8 LT 3 | 2022 | \$ 1,085.80 | \$ 3,000.28 | \$ 45.00 | ROAD 1P03 |
| MINER, JAMES E H | 001-194-18-000 | SIMONSON ESTATE BLK 8 LT 3 | 2022 | \$ 673.82 | \$ 1,724.23 | \$ 45.00 | WATER WID 141 |
| MINER, JAMES E H | 001-194-18-000 | SIMONSON ESTATE BLK 8 LT 3 | 2022 | \$ 953.42 | \$ 2,401.69 | \$ 45.00 | SEWER LATERAL |
| WILKINS, WENDY & RYAN P | 003-171-20-016 | EASTRIDGE #1 LT 2A | 2022 | \$ 257.53 | \$ 191.54 | \$ 45.00 | ROAD RID 08-5 |
| WINN, ROBERT L | 006-182-25-000 | CHESTER VALLEY #6 BLK 2 LT 9 | 2022 | \$ 806.21 | \$ 387.40 | \$ 45.00 | WATER |
| WINN, ROBERT L | 006-182-25-000 | CHESTER VALLEY #6 BLK 2 LT 9 | 2022 | \$ 797.35 | \$ 396.04 | \$ 45.00 | SEWER LATERAL |

I, Jack Broyles Jr., Director of the Finance Division, Anchorage Water and Wastewater Utility, do hereby certify that the foregoing roll designated as the delinquent Special Assessment foreclosure list for the year 2023 is the true and correct roll of all currently delinquent special assessments of the Municipality of Anchorage for the year 2022 and prior years.

Given under my hand and the seal of the Municipality of Anchorage this 31 day of March 2023.


 Jack Broyles Jr., Director
 Finance Division
 Anchorage Water and Wastewater Utility

Attest:

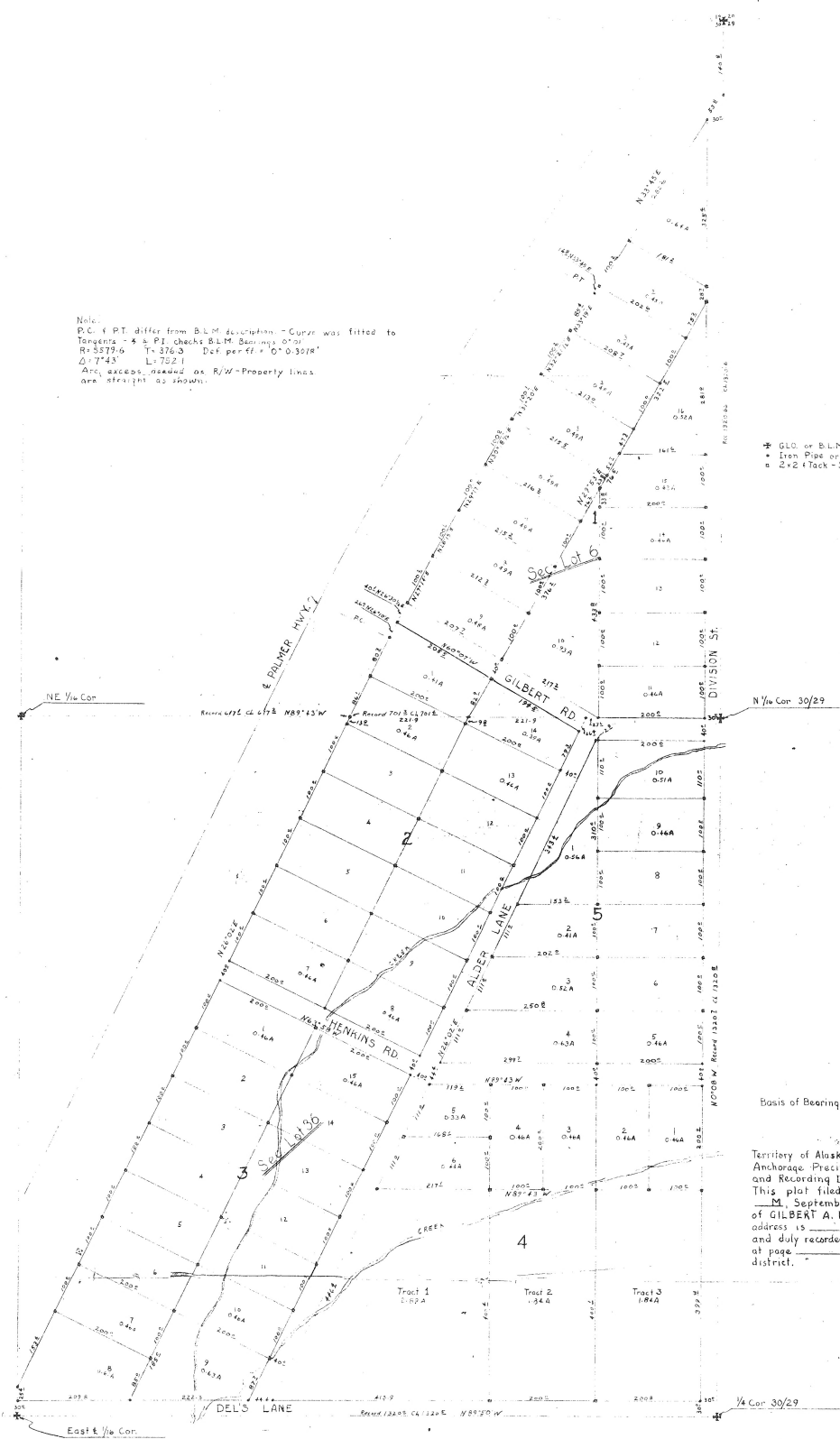

 Barbara A. Jones
 Municipal Clerk
 Municipality of Anchorage



Page 67 of 67

301-2023-025235-0

61



Note:
 P.C. & P.T. differ from B.L.M. description - Curve was fitted to
 Tangents - 4 & 5 PI checks B.L.M. Bearings 0° 02'
 R=5579.6 T=376.3 Del per ft = 0° 03' 18"
 Δ=7° 43' L=752.1
 Arc, except, needed as R/W-Property lines
 are straight as shown.

- G.L.O. or B.L.M. Brass Cap - Found
- Iron Pipe or Rod - Set
- 5/8" x 1/2" - Set

Basis of Bearings - B.L.M. Bearings

Territory of Alaska } S.S.
 Anchorage Precinct
 and Recording District
 This plat filed for record at _____ o'clock
 on September 13, 1955, at the request
 of GILBERT A. HENKINS whose mailing
 address is _____ of _____
 and duly recorded in book _____ of _____
 at page _____ of the records of said
 district.

District Recorder
 Anchorage, Alaska

ANCHORAGE PRECINCT
 Anchorage, Alaska
 FILED FOR RECORD SEP 13 1955

SEP 13 1955
 WIT: J. MORAN
 Recorder
 Mail To: *Gilbert A. Henkins*
Anchorage, Alaska

~ SURVEY PLAT ~
 ~ HENKINS SUBDIVISION ~
 of
 Section Lots 6 and 36 - Section 30
 Twp. 15N Rng. 1W
 Seward B.M.
 Scale 1"=100' 9 September 1955

I hereby certify that the distances shown on
 the above plat are based on an actual field
 survey and that all points so indicated
 have been set or existed at the date
 of this survey.
 C. B. Ferry
 E. G. Ferry
 Registration No. 407-S

I hereby certify that I am the owner of the
 property shown and described herein
 and that I hereby adopt this plan of
 subdivision with my free consent, and
 dedicate all streets to public use
 September 13, 1955
 Witness: *Clovis W. Parker*
 Owner: *Gilbert A. Henkins*
 Signed before me this 13th day of September 1955
 Notary Public for Alaska
 My Commission Expires 1956

P-387
 Book 24 Page 146

CCC

A
L
A
S
K
A

2013-022535-0

Recording District 301 Anchorage

04/23/2013 12:36 PM Page 1 of 2



Document Title: *Quitclaim Deed*

Grantor: *David A. Guthrie 2222 W. 100th
Anchorage, AK 99515*

Grantee: *Sarah L. Guthrie P.O. Box 671242
Chugiak, AK 99567*

Recording District: *Anchorage*

Property Description: *Lot 3, Block 4, HENKINS SUBDIVISION
19910 E. Henkins Rd. Chugiak, AK 99567*

After Recording Return to:

*Sarah L. Guthrie
P.O. Box 671242
Chugiak, AK 99567*

**THIS COVER SHEET HAS BEEN ADDED TO
THIS DOCUMENT TO PROVIDE SPACE FOR
THE RECORDING DATA. THIS COVER
SHEET APPEARS AS THE FIRST PAGE OF
THE DOCUMENT IN THE OFFICIAL PUBLIC
RECORD.**

DO NOT DETACH

August 19, 2010

QUITCLAIM DEED

The Grantor: DAVID A. GUTHRIE

whether one or more, in consideration of ONE HUNDRED FIFTY FIVE THOUSAND FOUR HUNDRED FORTY SIX
\$155,466 dollars
(\$ 155,466), and other good and valuable consideration, in hand paid, conveys and quitclaims
to: SARAH L. GUTHRIE

Grantee, whether one or more, all interest which the Grantor has, if any, in the following real property:

19910 EAST HENKINS ROAD
CHUGIAK, AK 99567

Situate in the Anchorage Recording District of the THIRD Judicial District of the State of
Alaska.

David A. Guthrie

GRANTOR

GRANTOR (If Applicable)

STATE OF ALASKA)
)ss.
3rd JUDICIAL DISTRICT)

I CERTIFY that David A. Guthrie and (if Applicable),
_____ did appear before me and sign the above
Quitclaim Deed freely and voluntarily for the state purposes and reasons set forth therein on this
13th day of June, 2012.

[Signature]
Notary Public in the State of Alaska
My Commission Expires April 1, 2016



Page 1 of 1
ALF- 09 2008© MPI Services providing ALASKA LEGAL FORMS
1150 South Colony Way, Suite 3 - Palmer, Alaska 99645
DISCLAIMER: This form replaces previous editions.
Its use constitutes no liability towards MPI Services, its owners or suppliers.



Notary Public
COLLEEN M. CURRY
State of Alaska
My Commission Expires April 1, 2016