

Property Information

Property Location:	5842 DOW PL
Class:	R - Residential
Use Code (LUC):	101 - Residential 1 Family
Condo/Unit #:	
Tax District:	03
Zoning:	R2M
Plat #:	P-251
HRA #:	000000
Grid #:	SW1933
Deeded Acres:	
Square Feet:	7,500
Legal Description:	FYFE BLK F LT 26
Economic Link:	No

Show Parcel on Map

Owner

Owner	DEGROSS AVIDAN
Co-Owner	
Care Of	
Address	5842 DOW PLACE
City / State / Zip	ANCHORAGE, AK 99507 0000
Deed Book/Page	009/27

Tax Information

Parcel	Roll Type	Tax Year	Cycle	DID	Gross Tax Amount	Res Exemption	Sr/Vet Exemption	IPC Billed	Paid Amount	Net Due	Interest Due	Penalty Due	Costs Due	Total Due	Due Date
00927350000	RP	2023	1		1,128.25			.00	.00	1,128.25	75.21	112.83	.00	1,316.29	06/30/2023
00927350000	RP	2023	2		1,128.24			.00	.00	1,128.24	56.41	112.82	.00	1,297.47	08/31/2023
00927350000	RP	2022	1		1,099.65			.00	.00	1,099.65	136.99	109.97	140.00	1,486.61	07/31/2022
00927350000	RP	2022	2		1,099.65			.00	.00	1,099.65	126.91	109.97	.00	1,336.53	09/30/2022
00927350000	RP	2021	1		2,236.28			.00	.00	2,236.28	392.58	223.62	140.00	2,992.48	06/15/2021
00927350000	RP	2020	1		2,098.17			.00	.00	2,098.17	469.40	209.82	570.00	3,347.39	07/15/2020
00927350000	RP	2019	1		1,539.47			.00	.00	1,539.47	459.49	153.94	45.00	2,197.90	06/15/2019
00927350000	RP	2018	1		3,083.20			404.44	-3,487.64	.00	.00	.00	.00	.00	06/15/2018
00927350000	RP	2017	1		3,113.20			739.73	-3,852.93	.00	.00	.00	.00	.00	06/15/2017
00927350000	RP	2016	1		2,769.54			867.72	-3,637.26	.00	.00	.00	.00	.00	06/15/2016

Make a Payment

Assessed Value

Tax Year	Roll Type	LUC	Class	Land	Building	Total Appraised
2024	RP	101	R	89,700	45,300	135,000

Taxable Value

Net Taxable Value	135,000
-------------------	---------

Land Summary

Land Line #	Zoning	Size (Square Feet)	NBHD		
1	R2M	7,500	07E00		

Land Characteristics

Line #	
1	VIEW 2 - Average
2	TOPO 4 - Gentle
3	ACCESS 5 - Average
4	PAVING 4 - Curb&Gutter
5	CORNER 1 - Yes
6	SEWER 4 - Public
7	ENCROACH 4 - None
8	SETBACK 1 - None
9	WATER 4 - Public
10	RESTRICT 4 - None
11	MAIN 4 - None
12	MISC 5 - None
13	WETLANDS 4 - None
14	SHAPE 4 - Typical
15	LOCATION 3 - Average
16	SIZE 3 -
17	SOILS 4 - Average

Residential Card Summary

Card/Building:	1
Stories:	1 - One story above ground level
Condition:	1 - Poor
Grade:	D+
Exterior Wall:	1 - WOOD
Style:	01 - RANCH
Year Built:	1952
Effective Year:	1952
Square Feet of Living Area:	896
Total Rooms:	4
Bedrooms:	2
Full Baths:	1
Half Baths:	0
Additional Fixtures:	0
Heating:	2 - CENTRAL
Fuel Type:	2 - NATURAL GAS

Sections

Card #	Addition #	Description	Area
1	0		896
1	1	ENCLS FR PORCH	120
1	2	ENCLS STORAGE	72

OBY - Detached Structures

Description:	Year Built:	Width:	Length:	Area:
RG1 - Garage, Detached	1952			624

Entrances

Visit Date:	Measure Date:	Entrance Source:	Inspect Reason:
-------------	---------------	------------------	-----------------

29-JUN-2009	0-Land Characteristics Inspection	-
14-AUG-2012	1-Ext. Inspection of Land & Improvements	-
13-MAR-2019	3-Code 1-9 inspec. Owner provided INT info	-
05-NOV-2019	6-Desk Edit to CAMA record (NOT Inspected)	-
16-NOV-2020	6-Desk Edit to CAMA record (NOT Inspected)	-
10-NOV-2022	9-Quick Re-Inventory Inspection	LSM-Lucito Munoz

Appraised Value History

Tax Year	Roll Type	LUC	Class	Land	Building	Total Appraised
2024	RP	101	R	89,700	45,300	135,000
2023	RP	101	R	91,000	41,500	132,500
2022	RP	101	R	89,700	40,900	130,600
2021	RP	101	R	89,700	34,400	124,100
2020	RP	101	R	89,700	33,000	122,700
2019	RP	101	R	89,700	4,400	94,100
2018	RP	101	R	83,500	104,500	188,000
2017	RP	101	R	83,500	115,300	198,800



MOA PROPERTY REPORT

PAGE 1

Data Updated as of: January 22, 2023 3:07 AM

Parcel Number: 009-273-50-000

Current Owner: DEGROSS AVIDAN

Address: 5842 DOW PL

Legal Description: FYFE BLK F LT 26

Plat Number: PLAT P

Grid: **Lot Size:** 0.17 acres (7,500 ft²)

Property Tax Portal: <https://property.muni.org/Datalets/Datalet.aspx?UseSearch=no&pin=00927350000>

State of Alaska Plat Search: <http://dnr.alaska.gov/ssd/recoff/search/platmenu>



TAX DISTRICT 3

Service Area	Service Area Classification
Police	Anchorage Metropolitan Police SA
Fire	Anchorage Fire Service Area
Building Safety Service	Anchorage Building Safety Service Area (ABSSA)
Parks	Anchorage Parks & Recreation SA
Road	Anchorage Roads and Drainage SA
Streetlights	Anchorage Roads and Drainage SA

Tax District Map:

<https://muniorg.maps.arcgis.com/apps/webappviewer/index.html?id=8839ce87392a4980a9f892363089405a&find=00927350000>

This information is meant purely as a resource and the Municipality does not guarantee the complete accuracy of this data. Always verify any information with the department that is responsible for the data.

https://cdn.ancgis.com/documents/legal/GIS_Data_Terms_and_Conditions.pdf



MOA PROPERTY REPORT

PAGE 2

Data Updated as of: January 22, 2023 3:07 AM

PLANNING

Zoning District: R-2M	2040 Land Use Designation: Single Family and Two Family
Zoning Improvement Area: Class A	Zoning District Type: Multiple Family Residential

Planning Portal: <http://www.muni.org/CityViewPortal/Property/PropertyReview?searchKey=desc&searchValue=00927350000>

Zoning Map: <https://muniorg.maps.arcgis.com/apps/webappviewer/index.html?id=e7c3d7a43f2e4924b23d36fd1500bb01&find=00927350000>

Land Use Map: <https://muniorg.maps.arcgis.com/apps/webappviewer/index.html?id=4b8d89792820483c81b41c874eb5e843&find=00927350000>

Comprehensive Plan: Anchorage

Anchorage 2040 Land Use Plan: <http://www.muni.org/Departments/OCPD/Planning/Publications/Pages/Anchorage2040LandUsePlan.aspx>

Other Plans: yes: ☐ no: ☒

<https://muniorg.maps.arcgis.com/apps/webappviewer/index.html?id=ee1abf76a6394fdb1057524831143e0&find=00927350000>

Wetland Classification: None

<http://www.anchoragestormwater.com/maps.html>

BUILDING SAFETY

Service Area: Inside ☒ Outside ☐

Building Permit Portal: <https://bsd.muni.org/inspandreview/ParcelInfo.aspx?parcelno=00927350000>

Wind Zone: 1 ☐ 2 ☒ 3 ☐ 4 ☐ None ☐

<https://muniorg.maps.arcgis.com/apps/webappviewer/index.html?id=cbe6b9160394df0ab2b8d96b64c9b1e&find=00927350000>

Flood Review Required: All ☐ Some ☐ None ☒

<http://www.anchoragestormwater.com/maps.html>

Seismic Code: 1-Lowest ☐ 2-Moderate Low ☐ 3-Moderate ☒ 4-High ☐ 5-Very High ☐ None ☐

<https://muniorg.maps.arcgis.com/apps/webappviewer/index.html?id=6d9f19e70868491da6296bdb398b33cc&find=00927350000>

Water and Sewer

AWWU Customer: Water ☒ Sewer ☒ Not Current Customer ☐

Anchorage Water and Wastewater: <https://www.awwu.biz/customer-service/for-builders-and-developers>

Wells or Septic Information:

Wells & Septic Document Search: <http://onsite.ci.anchorage.ak.us/WebLink/CustomSearch.aspx?SearchName=SearchOnisteDocuments>

This information is meant purely as a resource and the Municipality does not guarantee the complete accuracy of this data. Always verify any information with the department that is responsible for the data.

https://cdn.ancgis.com/documents/legal/GIS_Data_Terms_and_Conditions.pdf



ADDITIONAL INFORMATION

Nitrate Map: <https://muniorg.maps.arcgis.com/apps/webappviewer/index.html?id=6c3acc5dca8244a891f954f0e7f75496&find=00927350000>

Soil Boring Map: <https://muniorg.maps.arcgis.com/apps/webappviewer/index.html?id=ff7c8f704663452096705a716c14b1f3&find=00927350000>

MOA MapIt Link: <https://muniorg.maps.arcgis.com/apps/webappviewer/index.html?id=f0bef139a7584820ad9d60c9eeea8a5f&find=00927350000>

POLITICAL BOUNDARIES

Assembly District: **4**

<https://muniorg.maps.arcgis.com/apps/webappviewer/index.html?id=c4809e7b77da4f058aacd6936d3079fa&find=00927350000>

Community Council: **Campbell Park**

<https://muniorg.maps.arcgis.com/apps/webappviewer/index.html?id=60eb4a8b1e38445487fb06817d904330&find=00927350000>

Representative Lookup Map: <https://muniorg.maps.arcgis.com/apps/ZoneLookup/index.html?appid=868cbf13fd3144b3a431eed89b48f911&find=00927350000&findSource=2>



LITIGATION GUARANTEE

ISSUED BY
STEWART TITLE GUARANTY COMPANY

SUBJECT TO THE LIMITATIONS CONTAINED HEREIN, THE EXCLUSIONS FROM COVERAGE, THE LIMITS OF LIABILITY AND THE OTHER PROVISIONS OF THE CONDITIONS AND STIPULATIONS HERETO ANNEXED AND MADE A PART OF THIS GUARANTEE,

STEWART TITLE GUARANTY COMPANY

GUARANTEES

the Assured named in Schedule A against loss not exceeding the liability amount stated in Schedule A which the Assured shall sustain by reason of any incorrectness in the assurance which the Company hereby gives that, according to the public records, as of Date of Guarantee shown in Schedule A.

1. The title to the herein described estate or interest is vested in the vestee named in Schedule A.
2. Except for the matters shown in Schedule B, there are no defects, liens, encumbrances or other matters affecting title to the estate or interest in the land shown in Schedule A, which matters are not necessarily shown in the order of their priority.
3. (a) The current interest holders claiming some right, title or interest by reason of the matters shown in Part II of Schedule B are as shown therein. The vestee named in Schedule A and parties claiming to have some right, title or interest by reason of the matters shown in Part II of Schedule B may be necessary parties defendant in an action, the nature of which is referred to in Schedule A.
(b) The current interest holders claiming some right, title or interest by reason of the matters shown in Part I of Schedule B may also be necessary parties defendant in an action, the nature of which is referred to in Schedule A. However, no assurance is given hereby as to those current interest holders.
4. The return address for mailing after recording, if any, as shown on each and every document referred to in Part II of Schedule B by specific recording information, and as shown on the document(s) vesting title as shown in Schedule A are as shown in Schedule C.

THIS LITIGATION GUARANTEE IS FURNISHED SOLELY FOR THE PURPOSE OF FACILITATING THE FILING OF THE ACTION REFERRED TO IN SCHEDULE A. IT SHALL NOT BE USED OR RELIED UPON FOR ANY OTHER PURPOSE.

In witness whereof, Stewart Title Guaranty Company has caused this policy to be signed and sealed by its duly authorized officers as of Date of Policy shown in Schedule A.

Authorized Countersignature

Stewart Title of Alaska
480 E 36th Ave
Anchorage, AK 99503



Frederick H. Eppinger
President and CEO

David Hisey
Secretary

GUARANTEE CONDITIONS AND STIPULATIONS

- 1. Definition of Terms** – The following terms when used in this Guarantee mean:
 - (a) “the Assured”: the party or parties named as the Assured in this Guarantee, or on a supplemental writing executed by the Company.
 - (b) “land”: the land described or referred to in Schedule (A)(C) or in Part 2, and improvements affixed thereto which by law constitute real property. The term “land” does not include any property beyond the lines of the area described or referred to in Schedule (A)(C) or in Part 2, nor any right, title, interest, estate or easement in abutting streets, roads, avenues, alleys, lanes, ways or waterways.
 - (c) “mortgage”: mortgage, deed of trust, trust deed, or other security instrument.
 - (d) “public records”: records established under state statutes at Date of Guarantee for the purpose of imparting constructive notice of matters relating to real property to purchasers for value and without knowledge.
 - (e) “date”: the effective date;
- 2. Exclusions from Coverage of this Guarantee** – The Company assumes no liability for loss or damage by reason of the following:
 - (a) Taxes or assessments which are not shown as existing liens by the records of any taxing authority that levies taxes or assessments on real property or by the public records.
 - (b) (1) Unpatented mining claims; (2) reservations or exceptions in patents or in Acts authorizing the issuance thereof; (3) water rights, claims or title to water: whether or not the matters excluded by (1), (2) or (3) are shown by the public records.
 - (c) Assurances to title to any property beyond the lines of the land expressly described in the description set forth in Schedule (A)(C) or in Part 2 of this Guarantee, or title to streets, roads, avenues, lanes, ways or waterways on which such land abuts, or the right to maintain therein vaults, tunnels, ramps or any other structure or improvement; or any rights or easements therein unless such property, rights or easements are expressly and specifically set forth in said description.
 - (d) (1) Defects, liens, encumbrances, or adverse claims against the title, if assurances are provided as to such title, and as limited by such assurances. (2) Defects, liens, encumbrances, adverse claims or other matters (a) whether or not shown by the public records, and which are created, suffered, assumed or agreed to by one or more of the Assureds; (b) which result in no loss to the Assured; or (c) which do not result in the invalidity or potential invalidity of any judicial or non-judicial proceeding which is within the scope and purpose of assurances provided.
- 3. Notice of Claims to be Given by Assured Claimant** – An Assured shall notify the Company promptly in writing in case knowledge shall come to an Assured hereunder of any claim of title or interest which is adverse to the title to the estate or interest, as stated herein, and which might cause loss or damage for which the Company may be liable by virtue of this Guarantee. If prompt notice shall not be given to the Company, then all liability of the Company shall terminate with regard to the matter or matters for which prompt notice is required, provided, however, that failure to notify the Company shall in no case prejudice the rights of any Assured under this Guarantee unless the Company shall be prejudiced by the failure and then only to the extent of the prejudice.
- 4. No Duty to Defend or Prosecute** – The Company shall have no duty to defend or prosecute any action or proceeding to which the Assured is a party, notwithstanding the nature of any allegation in such action or proceeding.
- 5. Company's Option to Defend or Prosecute Actions; Duty of Assured Claimant to Cooperate** – Even though the Company has no duty to defend or prosecute as set forth in Paragraph 4 above:
 - (a) The Company shall have the right, at its sole option and cost, to institute and prosecute any action or proceeding, interpose a defense, as limited in (b), or to do any other act which in its opinion may be necessary or desirable to establish the title to the estate or interest as stated herein, or to establish the lien rights of the Assured, or to prevent or reduce loss or damage to the Assured. The Company may take any appropriate action under the terms of this Guarantee, whether or not it shall be liable hereunder, and shall not thereby concede liability or waive any provision of this Guarantee. If the Company shall exercise its rights under this paragraph, it shall do so diligently.
 - (b) If the Company elects to exercise its option as stated in Paragraph 5(a) the Company shall have the right to select counsel of its choice (subject to the right of such Assured to object for reasonable cause) to represent the Assured and shall not be liable for and will not pay the fees of any other counsel, nor will the Company pay any fees, costs or expenses incurred by an Assured in the defense of those causes of action which allege matters not covered by this Guarantee.
 - (c) Whenever the Company shall have brought an action or interposed a defense as permitted by the provisions of this Guarantee, the Company may pursue any litigation to final determination by a court of competent jurisdiction and expressly reserves the right, in its sole discretion, to appeal from an adverse judgment or order.
 - (d) In all cases where this Guarantee permits the Company to prosecute or provide for the defense of any action or proceeding, an Assured shall secure to the Company the right to so prosecute or provide for the defense of any action or proceeding, and all appeals therein, and permit the Company to use, at its option, the name of such Assured for this purpose. Whenever requested by the Company, an Assured, at the Company's expense, shall give the Company all reasonable aid in any action or proceeding, securing evidence, obtaining witnesses, prosecuting or defending the action or lawful act which in the opinion of the Company may be necessary or desirable to establish the title to the estate or interest as stated herein, or to establish the lien rights of the Assured. If the Company is prejudiced by the failure of the Assured to furnish the required cooperation, the Company's obligations to the Assured under the Guarantee shall terminate.
- 6. Proof of Loss or Damage** – In addition to and after the notices required under Section 3 of these Conditions and Stipulations have been provided to the Company, a proof of loss or damage signed and sworn to by the Assured shall be furnished to the Company within ninety (90) days after the Assured shall ascertain the facts giving rise to the loss or damage. The proof of loss or damage shall describe the matters covered by this Guarantee which constitute the basis of loss or damage and shall state, to the extent possible, the basis of calculating the amount of the loss or damage. If the Company is prejudiced by the failure of the Assured to provide the required proof of loss or damage, the Company's obligation to such Assured under the Guarantee shall terminate. In addition, the Assured may reasonably be required to submit to examination under oath by any authorized representative of the Company and shall produce for examination, inspection and copying, at such reasonable times and places as may be designated

by any authorized representative of the Company, all records, books, ledgers, checks, correspondence and memoranda, whether bearing a date before or after Date of Guarantee, which reasonably pertain to the loss or damage. Further, if requested by any authorized representative of the Company, the Assured shall grant permission, in writing, for any authorized representative of the Company to examine, inspect and copy all records, books, ledgers, checks, correspondence and memoranda in the custody or control of a third party, which reasonably pertain to the loss or damage. All information designated as confidential by the Assured provided to the Company pursuant to this Section shall not be disclosed to others unless, in the reasonable judgment of the Company, it is necessary in the administration of the claim. Failure of the Assured to submit for examination under oath, produce other reasonably requested information or grant permission to secure reasonably necessary information from third parties as required in the above paragraph, unless prohibited by law or governmental regulation, shall terminate any liability of the Company under this Guarantee to the Assured for that claim.

7. Options to Pay or Otherwise Settle Claims; Termination of Liability – In case of a claim under this Guarantee, the Company shall have the following additional options:

(a) To Pay or Tender Payment of the Amount of Liability or to Purchase the Indebtedness.

The Company shall have the option to pay or settle or compromise for or in the name of the Assured any claim which could result in loss to the Assured within the coverage of this Guarantee, or to pay the full amount of this Guarantee or, if this Guarantee is issued for the benefit of a holder of a mortgage or a lienholder, the Company shall have the option to purchase the indebtedness secured by said mortgage or said lien for the amount owing thereon, together with any costs, reasonable attorneys' fees and expenses incurred by the Assured claimant which were authorized by the Company up to the time of purchase.

Such Purchase, payment or tender of payment of the full amount of the Guarantee shall terminate all liability of the Company hereunder. In the event after notice of claim has been given to the Company by the Assured the Company offers to purchase said indebtedness, the owner of the indebtedness shall transfer and assign said indebtedness, together with any collateral security, to the Company upon payment of the purchase price.

Upon the exercise by the Company of the option provided for in Paragraph (a) the Company's obligation to the Assured under this Guarantee for the claimed loss or damage, other than to make the payment required in that paragraph, shall terminate, including any obligation to continue the defense or prosecution of any litigation for which the Company has exercised its option under Paragraph 5, and the Guarantee shall be surrendered to the Company for cancellation.

(b) To Pay or Otherwise Settle With Parties Other Than the Assured or With the Assured Claimant.

To Pay or otherwise settle with other parties for or in the name of an Assured claimant any claim assured against under this Guarantee, together with any costs, attorneys' fees and expenses incurred by the Assured claimant which were authorized by the Company up to the time of payment and which the Company is obligated to pay.

Upon the exercise by the Company of the option provided for in Paragraph (b) the Company's obligation to the Assured under this Guarantee for the claimed loss or damage, other than to make the payment required in that paragraph, shall terminate, including any obligation to continue the defense or prosecution of any litigation for which the Company has exercised its options under Paragraph 5.

8. Determination and Extent of Liability – This Guarantee is a contract of Indemnity against actual monetary loss or damage sustained or incurred by the Assured claimant who has suffered loss or damage by reason of reliance upon the assurances set forth in this Guarantee and only to the extent herein described, and subject to the exclusions stated in Paragraph 2.

The liability of the Company under this Guarantee to the Assured shall not exceed the least of:

(a) the amount of liability stated in Schedule A;

(b) the amount of the unpaid principal indebtedness secured by the mortgage of an Assured mortgagee, as limited or provided under Section 7 of these Conditions and Stipulations or as reduced under Section 10 of these Conditions and Stipulations, at the time the loss or damage assured against by this Guarantee occurs, together with interest thereon; or

(c) the difference between the value of the estate or interest covered hereby as stated herein and the value of the estate or interest subject to any defect, lien or encumbrance assured against by this Guarantee.

9. Limitation of Liability --

(a) If the Company establishes the title or removes the alleged defect, lien or encumbrance, or cures any other matter assured against by this Guarantee in a reasonably diligent manner by any method, including litigation and the completion of any appeals therefrom, it shall have fully performed its obligations with respect to that matter and shall not be liable for any loss or damage caused thereby.

(b) In the event of any litigation by the Company or with the Company's consent, the Company shall have no liability for loss or damage until there has been a final determination by a court of competent jurisdiction, and disposition of all appeals therefrom, adverse to the title, as stated herein.

(c) The Company shall not be liable for loss or damage to any Assured for liability voluntarily assumed by the Assured in settling any claim or suit without the prior written consent of the Company.

10. Reduction of Liability or Termination of Liability – All payments under this Guarantee, except payments made for costs, attorneys' fees and expenses pursuant to paragraph 5 shall reduce the amount of liability pro tanto.

11. Payment of Loss --

(a) No payment shall be made without producing this Guarantee for endorsement of the payment unless the Guarantee has been lost or destroyed, in which case proof of loss or destruction shall be furnished to the satisfaction of the Company.

(b) When liability and the extent of loss or damage has been definitely fixed in accordance with these Conditions and Stipulations, the loss or damage shall be payable within thirty (30) days thereafter.

12. Subrogation Upon Payment or Settlement – Whenever the Company shall have settled and paid a claim under this Guarantee, all right of subrogation shall vest in the Company unaffected by any act of the Assured claimant.

The Company shall be subrogated to and be entitled to all rights and remedies which the Assured would have had against any person or property in respect to the claim had this Guarantee not been issued. If requested by the Company, the Assured shall transfer to the Company all rights and remedies against any person or property necessary in order to perfect this right of

subrogation. The Assured shall permit the Company to sue, compromise or settle in the name of the Assured and to use the name of the assured in any transaction or litigation involving these rights or remedies.

If a payment on account of a claim does not fully cover the loss of the Assured the Company shall be subrogated to all rights and remedies of the Assured after the Assured shall have recovered its principal, interest and costs of collection.

13. Arbitration – Unless prohibited by applicable law, either the Company or the Assured may demand arbitration pursuant to the Title Insurance Arbitration Rules of the American Arbitration Association. Arbitrable matters may include, but are not limited to, any controversy or claim between the Company and the Assured arising out of or relating to this Guarantee, any service of the Company in connection with its issuance or the breach of a Guarantee provisions or other obligation. All arbitrable matters when the Amount of Liability is \$1,000,000 or less shall be arbitrated at the option of either the Company or the Assured. All arbitrable matters when the amount of liability is in excess of \$1,000,000 shall be arbitrated only when agreed to by both the Company and the Assured. The Rules in effect at Date of Guarantee shall be binding upon the parties. The award may include attorneys' fees only if the laws of the state in which the land is located permits a court to award attorneys' fees to a prevailing party. Judgement upon the award rendered by the Arbitrator(s) may be entered in any court having jurisdiction thereof. The law of the situs of the land shall apply to an arbitration under the Title Insurance Arbitration Rules. A copy of the Rules may be obtained from the Company upon request.

14. Liability Limited to This Guarantee; Guarantee Entire Contract –

- (a) This Guarantee together with all endorsements, if any, attached hereto by the Company is the entire Guarantee and contract between the Assured and the Company. In interpreting any provision of this Guarantee, this Guarantee shall be construed as a whole.
- (b) Any claim of loss or damage, whether or not based on negligence, or any action asserting such claim, shall be restricted to this Guarantee.
- (c) No amendment of or endorsement to this Guarantee can be made except by a writing endorsed hereon or attached hereto signed by either the President, a Vice President, the Secretary, an Assistant Secretary, or validating officer or authorized signatory of the Company.

15. Notices, Where Sent – All notices required to be given the Company and any statement in writing required to be furnished the Company shall include the number of this Guarantee and shall be addressed to the Company at P.O. Box 2029, Houston, Texas 77252-2029.

LITIGATION GUARANTEE SCHEDULE A

ISSUED BY
STEWART TITLE GUARANTY COMPANY

Prepared by:
Title Officer: Nichole Smith

File No.: 2108094

Guarantee No.: G-2226-105023

Date of Guarantee: July 26, 2023 at 8:00AM

Liability Amount: \$28,000.00

Fee: \$263.00

1. Name of Assured:
Municipality of Anchorage
2. The Litigation Guarantee is furnished solely for the purposes of facilitating the filing of an action to:
Foreclose Municipality of Anchorage Taxes
3. The estate or interest in the land hereinafter described or referred to covered by this Guarantee is:
FEE SIMPLE
4. Title to said estate or interest at the date hereof is vested in:
Avidan DeGross, an unmarried person
5. The Land referred to in this Guarantee is situated in the State of Alaska, District of Anchorage, and is described as follows:
See Exhibit "A" Attached Hereto

LITIGATION GUARANTEE
EXHIBIT "A"
LEGAL DESCRIPTION

ISSUED BY
STEWART TITLE GUARANTY COMPANY

File No.: 2108094

Guarantee No.: G-2226-105023

Lot 26, Block F, FYFE SUBDIVISION, according to the official plat thereof, filed under Plat No. P-251, Records of the Anchorage Recording District, Third Judicial District, State of Alaska.

LITIGATION GUARANTEE

SCHEDULE B

ISSUED BY
STEWART TITLE GUARANTY

File No.: 2108094

Guarantee No.: G-2226-105023

1. Taxes or assessments which are not shown as existing liens by the records of any taxing authority that levies taxes or assessments on real property or by the public records.
Proceedings by a public agency which may result in taxes or assessments or notices of such proceedings whether or not shown by the records of such agency or by the public records.
2. Any facts, rights, interests, or claims which are not shown by the public records but which could be ascertained by an inspection of the land or by making inquiry of persons in possession thereof.
3. Easements, claims of easements, or encumbrances which are not shown by the public records.
4. Discrepancies, conflicts in boundary lines, shortage in area, encroachments, or any other facts which a correct survey would disclose and which are not shown by the public records.
5.
 - a. Unpatented mining claims;
 - b. Reservations or exceptions in patents or in Acts authorizing the issuance thereof;
 - c. Water rights, claims, or title to water, whether or not the matters excepted under (1), (2) or (3) are shown by the public records.
6. Rights of the state or federal government and/or public in and to any portion of the land for right of way as established by federal statute RS 2477 (whether or not such rights are shown by recordings of easements and/or maps in the public records by the State of Alaska showing the general location of these rights of way).
7. Any lien or right to lien, for services, labor or material heretofore or hereafter furnished imposed by law and not shown by the public records.
8. Rights or claims of parties in possession not shown by the Public Records.
9. Easements, or claims, of easement, not shown by the Public Records.
10. Encroachments, overlaps, boundary line disputes, or other matters which would be disclosed by an accurate survey or inspection of the Land.
11. Any lien, or right to a lien, for services, labor, or material heretofore or hereafter furnished, imposed by law and not shown by the Public Records.
12. Taxes or special assessments which are not shown as existing liens by the Public Records.
13.
 - (a) Unpatented mining claims;
 - (b) reservations or exceptions in patents or in Acts authorizing the issuance thereof;
 - (c) water rights, claims or title to water, whether or not the matters excepted under (a), (b) or (c) are shown by the public records.
14. Rights of the state or federal government and/or public in and to any portion of the land for right of way as established by federal statute RS 2477 (whether or not such rights are shown by recordings of easements and/or maps in the public records by the State of Alaska showing the general location of these rights of way).

LITIGATION GUARANTEE SCHEDULE B

ISSUED BY
STEWART TITLE GUARANTY

15. Minerals of whatsoever kind, subsurface and surface substances, including but not limited to coal, lignite, oil, gas, uranium, clay, rock, sand and gravel in, on, under and that may be produced from the Land, together with all rights, privileges, and immunities relating thereto, whether or not appearing in the Public Records or listed in Schedule B. The Company makes no representation as to the present ownership of any such interests. There may be leases, grants, exceptions or reservations of interests that are not listed.
16. Reservations and exceptions as contained in the United States Patent and/or in Acts authorizing the issuance thereof.
17. Taxes and/or assessments due the Municipality of Anchorage.
18. Easement for electrical transmission and/or telephone distribution and incidental purposes, including terms and provisions thereof:
Granted To : Chugach Electric Association, Inc.
Recorded : April 9, 1952 [in Book 70 at Page 243](#)
Affects : Blanket Easement
19. All matters shown on the plat filed under Plat No. [P-251](#) located in the Anchorage Recording District, Third Judicial District, State of Alaska.
20. Deed of Trust, including terms and provisions thereof, securing the amount shown together with any other amounts due thereunder:
Trustor : Robert W. Lander and Kristin DeGross-Lander, husband and wife
Trustee : Stewart Title Company of Alaska
Beneficiary : James H. Moss and Anita L. Moss, husband and wife
Amount : \$73,150.00
Recorded : June 18, 1991 [in Book 2161 at Page 672](#)
21. Judgment entered in Superior Court for the State of Alaska, Third Judicial District
Case No.: 3AN-17-05180CI
In favor of: Municipality of Anchorage
Against: Avidan DeGross and Kathy DeGross
Amount: \$1,609.17, together with any other amounts due thereunder
Recorded: June 22, 2017 [as Instrument No. 2017-024001-0](#)
Re-recorded: July 27, 2017 as [Instrument No. 2017-029199-0](#)
22. Mortgage, including terms and provisions thereof, securing the amount shown together with any other amounts due thereunder: Mortgagor: Avidan DeGross, a single man Mortgagee: Joan Priestley, a married woman and Bern Davis, a married man Amount: \$16,370.06, together with any other amounts due thereunder Recorded: July 24, 2019 [as Instrument No. 2019-025705-0](#)
23. Notice and Order of Dangerous Building, including the terms and provisions thereof:
By: Municipality of Anchorage
Record Owner: Avidan Degross
Recorded: March 19, 2020 [as Instrument No. 2020-010499-0](#)
24. Judgment entered in Superior Court for the State of Alaska, Third Judicial District
Case No.: 3AN-21-04880CI
In favor of: Municipality of Anchorage
Against: Avidan DeGross
Amount: \$4,309.68, together with any other amounts due thereunder
Recorded: June 30, 2021 [as Instrument No. 2021-036427-0](#).

LITIGATION GUARANTEE SCHEDULE B

ISSUED BY
STEWART TITLE GUARANTY

25. Judgment entered in Superior Court for the State of Alaska, Third Judicial District
Case No.: 3AN-22-04985CI
In favor of: Municipality of Anchorage
Against: Avidan DeGross
Amount: \$7,174.03, together with any other amounts due thereunder
Recorded: June 9, 2022 [as Instrument No. 2022-021656-0](#)
26. Claim of lien, including terms and provisions thereof:
Executed by: Municipality of Anchorage
Against: Avidan DeGross
Amount: \$20,214.34, together with any other amounts due thereunder
Recorded: May 24, 2023 [as Instrument No. 2023-012634-0](#)
27. Rights of parties in possession.
28. Any bankruptcy proceeding not disclosed by the acts that would afford notice as to said land, pursuant to Title 11, U.S.C. 549 (c) of the Bankruptcy Reform Act of 1978 and amendments thereto
29. Occupant(s) or any parties whose rights, interests or claims are not shown by the public records but which could be ascertained by an inspection of the land described above or by making inquiry of persons in possession thereof, including but not limited to, any lien or right to a lien for services, labor or material theretofore or hereafter furnished.

NOTE: No deeds have recorded affecting the herein described land within the last 24 months. The Deed to Avidan Degross, Being the Prior recorded February 5, 2019 [as Instrument No. 2019-003534-0](#) is the last deed of record.

END OF EXCEPTIONS

NOTE: Attention is called to the Military Reservist Relief Act of 1991 (sec. 800 to 810, Military and Veterans Code), and the Servicemembers Civil Relief Act of 2003 (50 U.S.C. Appendix, seq. 501 et seq) which replaces Soldiers' and Sailors' Civil Relief Act of 1940 and amendments thereto, which contain inhibitions against the sale of land under a Deed of Trust if the owner is entitled to the benefits of said acts. Also, federal law may require a judicial foreclosure, subject to applicable redemption rights, to cut off a junior United States judgment.

**LITIGATION GUARANTEE
SCHEDULE C**

ISSUED BY
STEWART TITLE GUARANTY

File No.: 2108094

Guarantee No.: G-2226-105023

Said necessary parties (other than those having a claim or interest by reason of matter as shown in Exceptions numbered 1-29) to be made defendants in said action to be brought by

Municipality of Anchorage

as plaintiff, are as follows:

Avidan DeGross

James H. Moss

Anita L. Moss

Joan Priestley

Bern Davis

STEWART TITLE GUARANTY COMPANY PRIVACY NOTICE

This Stewart Title Guaranty Company Privacy Notice ("Notice") explains how Stewart Title Guaranty Company and its subsidiary title insurance companies (collectively, "Stewart") collect, use, and protect personal information, when and to whom we disclose such information, and the choices you have about the use and disclosure of your information. Pursuant to Title V of the Gramm-Leach Bliley Act ("GLBA") and other Federal and state laws and regulations applicable to financial institutions, consumers have the right to limit some, but not all sharing of their personal information. Please read this Notice carefully to understand how Stewart uses your personal information.

The types of personal information Stewart collects, and shares depends on the product or service you have requested.

Stewart may collect the following categories of personal and financial information from you throughout your transaction:

1. Identifiers: Real name, alias, online IP address if accessing company websites, email address, account name, unique online identifier, social security number, driver's license number, passport number, or other similar identifiers;
2. Demographic Information: Marital status, gender, date of birth.
3. Personal Information and Personal Financial Information: Name, signature, social security number, physical characteristics or description, address, telephone number, insurance policy number, education, employment, employment history, bank account number, credit card number, debit card number, credit reports, or any other information necessary to complete the transaction.

Stewart may collect personal information about you from:

1. Publicly available information from government records.
2. Information we receive directly from you or your agent(s), such as your lender or real estate broker;
3. Information about your transactions with Stewart, our affiliates, or others; and
4. Information we receive from consumer reporting agencies and/or governmental entities, either directly from these entities or through others.

Stewart may use your personal information for the following purposes:

1. To provide products and services to you or in connection with a transaction.
2. To improve our products and services.
3. To communicate with you about our, our affiliates', and others' products and services, jointly or independently.

Stewart may use or disclose the personal information we collect for one or more of the following purposes:

- To fulfill or meet the reason for which the information is provided.
- To provide, support, personalize, and develop our website, products, and services.
- To create, maintain, customize, and secure your account with Stewart.
- To process your requests, purchases, transactions, and payments and prevent transactional fraud.
- To prevent and/or process claims.
- To assist third party vendors/service providers who complete transactions or perform services on Stewart's behalf pursuant to valid service provider agreements.
- As necessary or appropriate to protect the rights, property or safety of Stewart, our customers or others.
- To provide you with support and to respond to your inquiries, including to investigate and address your concerns and monitor and improve our responses.
- To help maintain the safety, security, and integrity of our website, products and services, databases and other technology-based assets, and business.
- To respond to law enforcement or regulator requests as required by applicable law, court order, or governmental regulations.
- Auditing for compliance with federal and state laws, rules and regulations.

- Performing services including maintaining or servicing accounts, providing customer service, processing or fulfilling orders and transactions, verifying customer information, processing payments.
- To evaluate or conduct a merger, divestiture, restructuring, reorganization, dissolution, or other sale or transfer of some or all of our assets, whether as a going concern or as part of bankruptcy, liquidation, or similar proceeding, in which personal information held by us is among the assets transferred.

Stewart will not collect additional categories of personal information or use the personal information we collected for materially different, unrelated, or incompatible purposes without providing you notice.

Disclosure of Personal Information to Affiliated Companies and Nonaffiliated Third Parties

Stewart does not sell your personal information to nonaffiliated third parties. Stewart may share your information with those you have designated as your agent throughout the course of your transaction (for example, a realtor, broker, or a lender). Stewart may disclose your personal information to a non-affiliated third party for a business purpose. Typically, when we disclose personal information for a business purpose, we enter in a contract that describes the purpose and requires the recipient to both keep that personal information confidential and not use it for any purpose except performing the contract.

We share your personal information with the following categories of third parties:

- Non-affiliated service providers and vendors we contract with to render specific services (For example, search companies, mobile notaries, and companies providing credit/debit card processing, billing, shipping, repair, customer service, auditing, marketing, etc.)
- To enable Stewart to prevent criminal activity, fraud, material misrepresentation, or nondisclosure.
- Stewart's affiliated and subsidiary companies.
- Non-affiliated third-party service providers with whom we perform joint marketing, pursuant to an agreement with them to jointly market financial products or services to you.
- Parties involved in litigation and attorneys, as required by law.
- Financial rating organizations, rating bureaus and trade associations.
- Federal and State Regulators, law enforcement and other government entities to law enforcement or authorities in connection with an investigation, or in response to a subpoena or court order.

The law does not require your prior authorization or consent and does not allow you to restrict the disclosures described above. Additionally, we may disclose your information to third parties for whom you have given us authorization or consent to make such disclosure. We do not otherwise share your Personal Information or Browsing Information with non-affiliated third parties, except as required or permitted by law.

Right to Limit Use of Your Personal Information

You have the right to opt-out of sharing of your personal information among our affiliates to directly market to you. To opt-out of sharing to our affiliates for direct marketing, you may send an "opt out" request to Privacyrequest@stewart.com, or contact us through other available methods provided under "Contact Information" in this Notice. We do not share your Personal Information with nonaffiliates for their use to direct market to you without your consent.

How Stewart Protects Your Personal Information

Stewart maintains physical, technical and administrative safeguards and policies to protect your personal information.

Contact Information

If you have questions or comments about this Notice, the ways in which Stewart collects and uses your information described herein, your choices and rights regarding such use, or wish to exercise your rights under law, please do not hesitate to contact us at:

Phone: Toll Free at 1-866-571-9270

Email: Privacyrequest@stewart.com

Postal Address: Stewart Information Services Corporation
Attn: Mary Thomas, Chief Compliance and Regulatory Officer
1360 Post Oak Blvd., Ste. 100, MC #14-1
Houston, TX 77056

Privacy Notice at Collection for California Residents

Pursuant to the California Consumer Privacy Act of 2018 ("CCPA") and the California Privacy Rights Act of 2020, effective January 1, 2023 ("CPRA"), Stewart Information Services Corporation and its subsidiary companies (collectively, "Stewart") are providing this **Privacy Notice at Collection for California Residents** ("CCPA & CPRA Notice"). This CCPA & CPRA Notice supplements the information contained in Stewart's existing privacy notice and applies solely to all visitors, users, and consumers and others who reside in the State of California or are considered California Residents as defined in the CCPA & CPRA ("consumers" or "you"). All terms defined in the CCPA & CPRA have the same meaning when used in this Notice.

Personal and Sensitive Personal Information Stewart Collects

- Publicly available information from government records.
- Deidentified or aggregated consumer information.
- Certain personal information protected by other sector-specific federal or California laws, including but not limited to the Fair Credit Reporting Act (FCRA), Gramm Leach Bliley Act (GLBA) and California Financial Information Privacy Act (FIPA).

Specifically, Stewart has collected the following categories of **personal and sensitive personal information** from consumers within the last twelve (12) months:

Category	Examples	Collected
A. Identifiers.	A real name, alias, postal address, unique personal identifier, online identifier, Internet Protocol address, email address, account name, Social Security number, driver's license number, passport number, or other similar identifiers.	YES
B. Personal information categories listed in the California Customer Records statute (Cal. Civ. Code § 1798.80(e)).	A name, signature, Social Security number, physical characteristics or description, address, telephone number, passport number, driver's license or state identification card number, insurance policy number, education, employment, employment history, bank account number, credit card number, debit card number, or any other financial information, medical information, or health insurance information. Some personal information included in this category may overlap with other categories.	YES
C. Protected classification characteristics under California or federal law.	Age (40 years or older), race, color, ancestry, national origin, citizenship, religion or creed, marital status, medical condition, physical or mental disability, sex (including gender, gender identity, gender expression, pregnancy or childbirth and related medical conditions), sexual orientation, veteran or military status, genetic information (including familial genetic information).	YES
D. Commercial information.	Records of personal property, products or services purchased, obtained, or considered, or other purchasing or consuming histories or tendencies.	YES
E. Biometric information.	Genetic, physiological, behavioral, and biological characteristics, or activity patterns used to extract a template or other identifier or identifying information, such as, fingerprints, faceprints, and voiceprints, iris or retina scans, keystroke, gait, or other physical patterns, and sleep, health, or exercise data.	YES
F. Internet or other similar network activity.	Browsing history, search history, information on a consumer's interaction with a website, application, or advertisement.	YES
G. Geolocation data.	Physical location or movements.	YES

H. Sensory data.	Audio, electronic, visual, thermal, olfactory, or similar information.	YES
I. Professional or employment-related information.	Current or past job history or performance evaluations.	YES
J. Non-public education information (per the Family Educational Rights and Privacy Act (20 U.S.C. Section 1232g, 34 C.F.R. Part 99)).	Education records directly related to a student maintained by an educational institution or party acting on its behalf, such as grades, transcripts, class lists, student schedules, student identification codes, student financial information, or student disciplinary records.	YES
K. Inferences drawn from other personal information.	Profile reflecting a person's preferences, characteristics, psychological trends, predispositions, behavior, attitudes, intelligence, abilities, and aptitudes.	YES

Stewart obtains the categories of personal and sensitive information listed above from the following categories of sources:

- Directly and indirectly from customers, their designees, or their agents (For example, realtors, lenders, attorneys, brokers, etc.)
- Directly and indirectly from activity on Stewart's website or other applications.
- From third-parties that interact with Stewart in connection with the services we provide.

Use of Personal and Sensitive Personal Information

Stewart may use or disclose the personal or sensitive information we collect for one or more of the following purposes:

- To fulfill or meet the reason for which the information is provided.
- To provide, support, personalize, and develop our website, products, and services.
- To create, maintain, customize, and secure your account with Stewart.
- To process your requests, purchases, transactions, and payments and prevent transactional fraud.
- To prevent and/or process claims.
- To assist third party vendors/service providers who complete transactions or perform services on Stewart's behalf pursuant to valid service provider agreements.
- As necessary or appropriate to protect the rights, property or safety of Stewart, our customers or others.
- To provide you with support and to respond to your inquiries, including to investigate and address your concerns and monitor and improve our responses.
- To personalize your website experience and to deliver content and product and service offerings relevant to your interests, including targeted offers and ads through our website, third-party sites, and via email or text message (with your consent, where required by law).
- To help maintain the safety, security, and integrity of our website, products and services, databases and other technology-based assets, and business.
- To respond to law enforcement or regulator requests as required by applicable law, court order, or governmental regulations.
- Auditing for compliance with federal and state laws, rules and regulations.
- Performing services including maintaining or servicing accounts, providing customer service, processing or fulfilling orders and transactions, verifying customer information, processing payments, providing advertising or marketing services or other similar services.
- To evaluate or conduct a merger, divestiture, restructuring, reorganization, dissolution, or other sale or transfer of some or all of our assets, whether as a going concern or as part of bankruptcy, liquidation, or similar proceeding, in which personal information held by us is among the assets transferred.

Stewart will not collect additional categories of personal or sensitive information or use the personal or sensitive information we collected for materially different, unrelated, or incompatible purposes without providing you notice.

Disclosure of Personal Information to Affiliated Companies and Nonaffiliated Third Parties

Stewart does not sell your personal information to nonaffiliated third parties. Stewart may share your information with those you have designated as your agent throughout the course of your transaction (for example, a realtor, broker, or a lender). Stewart may disclose your personal information to a third party for a business purpose.

Typically, when we disclose personal information for a business purpose, we enter into a contract that describes the purpose and requires the recipient to both keep that personal information confidential and not use it for any purpose except performing the contract.

We share your personal information with the following categories of third parties:

- a. Service providers and vendors we contract with to render specific services (For example, search companies, mobile notaries, and companies providing credit/debit card processing, billing, shipping, repair, customer service, auditing, marketing, etc.)
- b. Affiliated Companies.
- c. Parties involved in litigation and attorneys, as required by law.
- d. Financial rating organizations, rating bureaus and trade associations.
- e. Federal and State Regulators, law enforcement and other government entities

In the preceding twelve (12) months, Stewart has disclosed the following categories of personal information for a business purpose:

Category A: Identifiers

Category B: California Customer Records personal information categories

Category C: Protected classification characteristics under California or federal law

Category D: Commercial Information

Category E: Biometric Information

Category F: Internet or other similar network activity

Category G: Geolocation data

Category H: Sensory data

Category I: Professional or employment-related information

Category J: Non-public education information

Category K: Inferences

Your Consumer Rights and Choices Under CCPA and CPRA

Your Rights Under CCPA

The CCPA provides consumers (California residents as defined in the CCPA) with specific rights regarding their personal information. This section describes your CCPA rights and explains how to exercise those rights.

Access to Specific Information and Data Portability Rights

You have the right to request that Stewart disclose certain information to you about our collection and use of your personal information over the past 12 months. Once we receive and confirm your verifiable consumer request, Stewart will disclose to you:

- The categories of personal information Stewart collected about you.
- The categories of sources for the personal information Stewart collected about you.
- Stewart's business or commercial purpose for collecting that personal information.
- The categories of third parties with whom Stewart shares that personal information.
- The specific pieces of personal information Stewart collected about you (also called a data portability request).
- If Stewart disclosed your personal data for a business purpose, a listing identifying the personal information categories that each category of recipient obtained.

Deletion Request Rights

You have the right to request that Stewart delete any of your personal information we collected from you and retained, subject to certain exceptions. Once we receive and confirm your verifiable consumer request, Stewart will delete (and direct our service providers to delete) your personal information from our records, unless an exception applies.

Stewart may deny your deletion request if retaining the information is necessary for us or our service providers to:

1. Complete the transaction for which we collected the personal information, provide a good or service that you requested, take actions reasonably anticipated within the context of our ongoing business relationship with you, or otherwise perform our contract with you.
2. Detect security incidents, protect against malicious, deceptive, fraudulent, or illegal activity, or prosecute those responsible for such activities.
3. Debug products to identify and repair errors that impair existing intended functionality.
4. Exercise free speech, ensure the right of another consumer to exercise their free speech rights, or exercise another right provided for by law.
5. Comply with the California Electronic Communications Privacy Act (Cal. Penal Code § 1546 *seq.*).
6. Engage in public or peer-reviewed scientific, historical, or statistical research in the public interest that adheres to all other applicable ethics and privacy laws, when the information's deletion may likely render impossible or seriously impair the research's achievement, if you previously provided informed consent.
7. Enable solely internal uses that are reasonably aligned with consumer expectations based on your relationship with us.
8. Comply with a legal obligation.
9. Make other internal and lawful uses of that information that are compatible with the context in which you provided it.

Your Rights Under CPRA

CPRA expands upon your consumer rights and protections offered by the CCPA. This section describes your CPRA rights and explains how to exercise those rights.

Opt-Out of Information Sharing and Selling

Stewart does not share or sell information to third parties, as the terms are defined under the CCPA and CPRA. Stewart only shares your personal information as commercially necessary and in accordance with this CCPA & CPRA Notice.

Correction of Inaccurate Information

You have the right to request that Stewart correct any inaccurate information maintained about.

Limit the Use of Sensitive Personal Information

You have the right to limit how your sensitive personal information, as defined in the CCPA and CPRA is disclosed or shared with third parties.

Exercising Your Rights Under CCPA and CPRA

To exercise the access, data portability, deletion, opt-out, correction, or limitation rights described above, please submit a verifiable consumer request to us by the available means provided below:

1. Calling us Toll Free at 1-866-571-9270; or
2. Emailing us at Privacyrequest@stewart.com; or
3. Visiting <http://stewart.com/ccpa>.

Only you, or someone legally authorized to act on your behalf, may make a verifiable consumer request related to your personal information. You may also make a verifiable consumer request on behalf of your minor child, if applicable.

To designate an authorized agent, please contact Stewart through one of the methods mentioned above.

You may only make a verifiable consumer request for access or data portability twice within a 12-month period. The verifiable consumer request must:

- Provide sufficient information that allows us to reasonably verify you are the person about whom we collected personal information or an authorized representative.
- Describe your request with sufficient detail that allows us to properly understand, evaluate, and respond to it.

Stewart cannot respond to your request or provide you with personal information if we cannot verify your identity or authority to make the request and confirm the personal information relates to you.

Making a verifiable consumer request does not require you to create an account with Stewart.

Response Timing and Format

We endeavor to respond to a verifiable consumer request within forty-five (45) days of its receipt. If we require more time (up to an additional 45 days), we will inform you of the reason and extension period in writing.

A written response will be delivered by mail or electronically, at your option.

Any disclosures we provide will only cover the 12-month period preceding the verifiable consumer request's receipt. The response we provide will also explain the reasons we cannot comply with a request, if applicable. For data portability requests, we will select a format to provide your personal information that is readily useable and should allow you to transmit the information from one entity to another entity without hindrance.

Stewart does not charge a fee to process or respond to your verifiable consumer request unless it is excessive, repetitive, or manifestly unfounded. If we determine that the request warrants a fee, we will tell you why we made that decision and provide you with a cost estimate before completing your request.

Non-Discrimination

Stewart will not discriminate against you for exercising any of your CCPA and CPRA rights. Unless permitted by the CCPA or CPRA, we will not:

- Deny you goods or services.
- Charge you a different prices or rates for goods or services, including through granting discounts or other benefits, or imposing penalties.
- Provide you a different level or quality of goods or services.
- Suggest that you may receive a different price or rate for goods or services or a different level or quality of goods or services.

Record Retention

Your personal information will not be kept for longer than is necessary for the business purpose for which it is collected and processed. We will retain your personal information and records based on established record retention policies pursuant to California law and in compliance with all federal and state retention obligations. Additionally, we will retain your personal information to comply with applicable laws, regulations, and legal processes (such as responding to subpoenas or court orders), and to respond to legal claims, resolve disputes, and comply with legal or regulatory recordkeeping requirements

Changes to This CCPRA & CPRA Notice

Stewart reserves the right to amend this CCPA & CPRA Notice at our discretion and at any time. When we make changes to this CCPA & CPRA Notice, we will post the updated Notice on Stewart's website and update the Notice's effective date.

Link to Privacy Notice

Stewarts Privacy Notice can be found on our website at <https://www.stewart.com/en/privacy.html>.

Contact Information

If you have questions or comments about this notice, the ways in which Stewart collects and uses your information described herein, your choices and rights regarding such use, or wish to exercise your rights under California law, please do not hesitate to contact us at:

Phone: Toll Free at 1-866-571-9270

Website: <http://stewart.com/ccpa>

Email: Privacyrequest@stewart.com

Postal Address: Stewart Information Services Corporation
Attn: Mary Thomas, Chief Compliance and Regulatory Officer
1360 Post Oak Blvd., Ste. 100, MC #14-1
Houston, TX 77056

Property Tax Research, Inc.

Telephone (907) 748-2552

PropertyResearchLLC@gmail.com

Title Company: Stewart Title

Order Number: 2108094

Sequence: 1.1

Escrow Number:

Date: 8/13/2023 Spl Instructions:

LEGAL INFORMATION

Tax Number: 009-273-50-000

Code Area: 3 Mil Rate: 17.03

Subdivision: FYFE

Lot: 26 Block: F

Legal:

Address: 5842 DOW

TAXES

Taxing Authority/Dates: ANCHORAGE 6/30 & 8/31

Tax Year: 2023

Tax Amount: 2256.49

Amount Due:

Delinquent Amount: 2388.12

Good Thru: 8/31/2023 State Exemption Amount:

Tax1: 2022 TAXES 2713.18 DUE THRU 8/31/2023 2021 TAXES 2880.67 DUE THRU 8/31/2023

Tax2: 2020 TAXES 2812.49 DUE THRU 8/31/2023 2019 TAXES 2120.93 DUE THRU 8/31/2023

ASSESSMENTS

Assmt1: SEWER TRUNK AND LATERAL PAID

Assmt2: WATER PAID

Assmt3:

Assmt4:

Assmt5:

Owner per Title Co: DEGROSS

Owner per Muni: SAME

Land Value: 91000

Bldg Value 41500

Comments1:

Zone: R2M

Comments2:

Lot Size: 7500

Comments3:

This report is guaranteed accurate to the date of posting. Liability limited by agreement.

Marcia



QUITCLAIM DEED OF REPURCHASE
(Alaska Statute 34.15.050)

The **GRANTOR**, MUNICIPALITY OF ANCHORAGE, a municipal corporation organized and existing under its charter and laws of the State of Alaska, whose address is Real Estate Services, 4700 Elmore Road, Anchorage; mailing address P. O. Box 196650, Anchorage, AK 99519-6650, for and in consideration of one-dollar (\$1.00) and other good and valuable consideration, the receipt of which is hereby acknowledged, in a repurchase transaction pursuant to AS 29.45.470 hereby conveys and quitclaims, without warranty of any kind, to the **GRANTEE(S)** Avidan DeGross, being the prior owner(s) of record, or assigns of said prior owner(s), whose address of municipal record is 5842 Dow Place, Anchorage, AK 99507, all rights, title and interest the Grantor may have acquired, if any, by virtue of the **CLERK'S DEED**, signed on 12/14/2018 recorded on 12/19/2018 as Document Number 2018-047387-0, Records of the Anchorage Recording District, Third Judicial District, State of Alaska, under Case No. 3AN-17-05180 CI, in and to the real property described as follows:

TAX PARCEL ID NO.: 009-273-50-00017

Lot 26, Block F, **FYFE SUBDIVISION**, according to the official plat thereof, filed under Plat No P-251, records of the Anchorage Recording District, Third Judicial District, State of Alaska.


Dated this 1 day of February, 2019

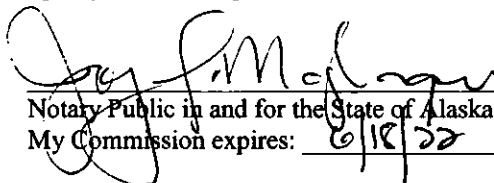
MUNICIPALITY OF ANCHORAGE


William D. Falsey, Municipal Manager

STATE OF ALASKA)
) ss
THIRD JUDICIAL DISTRICT)

The foregoing instrument was acknowledged before me this 1st day of February, 2019, by William D. Falsey, Municipal Manager, on behalf of the Municipality of Anchorage.




Notary Public in and for the State of Alaska
My Commission expires: 6/18/22

RETURN TO:
Avidan DeGross
5842 Dow Place
Anchorage, AK 99507



COURTESY

QUITCLAIM DEED

A.S. 34.15.040

WF 76999-16-7-37

The Grantor(s), Avidan DeGross, Kathryn Higgins DeGross*
whose mailing address is: 5842 Dow Place Anch AK 99507
** A husband and wife*

for and in consideration of Ten Dollars (\$10.00), and other good and valuable consideration, in hand paid, the receipt of which is hereby acknowledged, conveys and quitclaims to Grantee(s),

Avidan DeGross an unmarried person
whose mailing address is:

5842 Dow Pl. Anch AK 99507

all of Grantor(s) interest, if any, in the following described real property:

Lot 26, Block F, Fyfe subdivision, according to
Plat No. 2251, located in the Anchorage Recording District, Third
Judicial District, State of Alaska.

Date: 7-21-16


This document is being recorded by
Stewart Title Company as an
accommodation only. It has not been
examined as to its effect, if any on
the title of the estate herein.

Avidan DeGross
(Grantor)

Kathryn E Higgins DeGross
(Grantor)

STATE OF ALASKA }
3rd JUDICIAL DISTRICT }

The foregoing instrument was acknowledged before me on the 21st day of July,
2016 by Avidan B DeGROSS and KATHRYN E HIGGINS.



Cindy Cheely
Notary Public for Alaska
My Commission Expires: 08/08/2018

Return to:

Avidan DeGross
5842 Dow Place
Anchorage, AK 99507

28475

STATUTORY WARRANTY DEED

AS 34.15.030

THE GRANTORS, ROBERT W. LANDER and KRISTIN DEGROSS-LANDER, husband and wife, whose mailing address is 5304 Northstar Street, Anchorage, Alaska 99518, for and in consideration of TEN DOLLARS (\$10.00) and other good and valuable consideration in hand paid, the receipt of which is hereby acknowledged, convey and warrant unto GRANTEES, AVIDAN DEGROSS and KATHY DEGROSS, husband and wife, whose mailing address is 5842 Dow Place, Anchorage AK 99507

the following described real estate located in the Anchorage Recording District, Third Judicial District, State of Alaska, to-wit:

LOT TWENTY-SIX (26), BLOCK "F" (F), of FYFE SUBDIVISION, according to Plat P-251, Anchorage Recording District, Third Judicial District, State of Alaska.

SUBJECT TO reservations, exceptions, easements, covenants, conditions and restrictions of record, if any.

FURTHER SUBJECT TO that certain Deed of Trust that is an encumbrance on and against the above described property securing a debt evidenced by a Note in the original principal amount of \$73,150.00 dated November 7, 1986 and which Deed of Trust was recorded November 13, 1986 in Book 1523 at Page 97, Anchorage Recording District, Third Judicial District, State of Alaska. Grantees expressly assume such encumbrance by acceptance of this deed, including the payment in full of the unpaid balance of such Note according to its face, tenure, and effect, as part of the consideration for this deed. From the date of this deed, Grantees shall assume the rights and perform the duties and obligations under such Deed of Trust in every respect.

FURTHER SUBJECT TO that certain Performance Deed of Trust, including the terms and conditions thereof, dated June 17, 1991 and recorded June 18, 1991 in Book 2161 at Page 672, Anchorage Recording District, Third Judicial District, State of Alaska. Grantees expressly assume such encumbrance, including the performance of all obligations under the Performance Deed of Trust, as part of the consideration for this deed. From the date of this deed, Grantees shall assume the rights and perform the duties and obligations under such Performance Deed of Trust in every respect.

DATED this 16th day of July, 1994.

GRANTORS:

Robert W. Lander
ROBERT W. LANDER

Kristin Degross-Lander
KRISTIN DEGROSS-LANDER

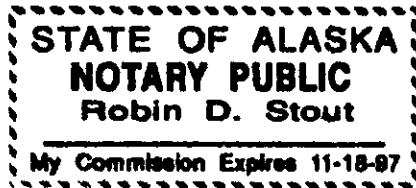
GRANTEES:

Avidan Degross
AVIDAN DEGROSS

Kathy Degross
KATHY DEGROSS

STATE OF ALASKA)
) ss.
 THIRD JUDICIAL DISTRICT)

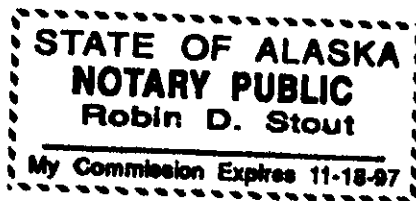
The foregoing instrument was acknowledged before me this
16th day of July, 1994 by ROBERT W. LANDER and KRISTIN DEGROSS-
 LANDER.



Robin D. Stout
 Notary Public in and for Alaska
 My Commission Expires: _____

STATE OF ALASKA)
) ss.
 THIRD JUDICIAL DISTRICT)

The foregoing instrument was acknowledged before me this
16th day of July, 1994 by AVIDAN DEGROSS and KATHY DEGROSS.



Robin D. Stout
 Notary Public in and for Alaska
 My Commission Expires: _____

RETURN TO GRANTEE AT:

5842 Dow Place

Anchorage AK 99507

94 - 048337
 18-CC

ANCHORAGE REC. DISTRICT

REQUESTED BY ST

'94 JUL 19 AM 8 36

BK02161PG672

AFTER RECORDING RETURN TO:
First National bank of Anchorage
Escrow Dept. 2nd Floor
425 "G" Street
Anchorage, Alaska 99501

DEED OF TRUST

15474
122
THIS DEED OF TRUST, made and executed this 17th day of JUNE, 1991, by and among Robert W. Lander and Kristin DeGross-Lander, husband and wife, as Trustor, whose address is 5842 DOW PLACE ANCHORAGE, ALASKA 99507; and Stewart Title Company of Alaska, Inc., as Trustee, whose address is 3201 "C" St., Suite 101, Anchorage, Ak. 99503; and James H. Moss and Anita L. Moss, husband and wife, as Beneficiary, whose address is 2073 DIMOND DRIVE ANCHORAGE, ALASKA 99507.

W I T N E S S E T H:

Trustor hereby grants, bargains, sells and conveys to Trustee, in trust, with power of sale, the following described real property situated in the State of Alaska:

Lot Twenty-six (26), Block "F", of FYFE SUBDIVISION, according to the official plat thereof, filed under Plat No. P-251, books and records of the Anchorage Recording District, Third Judicial District, State of Alaska;

TOGETHER WITH all the improvements now or hereafter erected on the property, and all easements, rights, appurtenances, rents, royalties, mineral, oil and gas rights and profits, water rights and all fixtures now or hereafter a part of the property. All replacements and additions shall also be covered by this Deed of Trust. All of the foregoing is referred to in this Deed of Trust as "Property."

This Deed of Trust is for the purpose of securing performance of each agreement of Trustor herein contained in accordance with the terms of a Deed of Trust Note of even date herewith, payable to Beneficiary or order and made by Trustor, and all renewals, modifications and extensions thereof, together with interest thereon at such rate as shall be agreed upon.

To protect the security of this Deed of Trust, Trustor covenants and agrees:

1. To keep the subject property in good condition and repair; to permit no waste thereof; to complete any building, structure, or improvements being built or about to be built thereon; to restore promptly any building, structure or improvement thereon which may be damaged or destroyed; and, to comply with all laws, ordinances, regulations, covenants, conditions and restrictions affecting the subject property.

2. To pay, before delinquent, all lawful taxes, assessments, encumbrances, and liens, including prior taxes, assessments, encumbrances, and liens, upon the subject property and to keep the subject property free and clear of all other

Law Offices of
Gordon F. Schadt
3201 "C" Street, Suite 202
Anchorage, Alaska 99503
(907) 561-2022

DEED OF TRUST

Page 1

BK02161PG673

taxes, assessments, charges, liens or encumbrances impairing the security of this Deed of Trust. Failure to pay such taxes, assessments, encumbrances, and liens shall constitute a default under this Deed of Trust.

3. To keep all buildings now or hereafter erected on the subject property continuously insured against loss by fire or other hazards in an amount not less than the total debt secured by this Deed of Trust. All policies shall be held by Beneficiary and be in such companies as Beneficiary may approve, and have loss payable first to Beneficiary, as its interest may appear, and then to Trustor. The amount collected under any insurance policy may be applied upon any indebtedness hereby secured in such order as Beneficiary shall determine, or, at the option of Beneficiary, the entire amount so collected, or any part thereof, may be released to Trustor. Such application or release by Beneficiary shall not cure or waive any default or notice of default hereunder or invalidate any act done pursuant to such notice. Such application by Beneficiary shall not cause discontinuation of any proceedings to foreclose this Deed of Trust. In the event of foreclosure, all rights of trustor in insurance policies then in force shall pass to the purchaser at the foreclosure sale. Insurance proceeds applied to the loan shall reduce the loan debt by that amount, but shall not relieve Trustor of the requirement to make any payment or fulfill any other obligation required by the Deed of Trust Note or this Deed of Trust.

4. To appear in and defend any action or proceeding purporting to affect the security hereof or the rights or powers of Beneficiary or Trustee, and to pay all costs and expenses, including the cost of evidence of title and attorneys' fees in a reasonable amount, in any such action or proceeding in which Beneficiary or Trustee may appear and in any suit brought by Beneficiary or Trustee to foreclose this Deed of Trust.

5. To pay all costs, fees and expenses in connection with this Deed of Trust, including the expenses of Trustee incurred in enforcing the obligation secured hereby and Trustee's and attorneys' fees actually incurred, as provided by statute.

6. If Trustor fails to perform the covenants and agreements contained in this Deed of Trust, or there is a legal proceeding that may significantly affect Beneficiary's rights in the Property (such as a proceeding in bankruptcy, probate, for condemnation, or to enforce laws or regulations), then Beneficiary may do and pay for whatever is necessary to protect the value of the Property and Beneficiary's rights in the Property. Beneficiary's actions may include paying any sums secured by a lien which has priority over this Deed of Trust, paying insurance premiums for the protection of the property, appearing in court, paying reasonable attorneys' fees and entering on the Property to make repairs. Although Beneficiary may take action under this paragraph 6, Beneficiary does not have to do so.

Law Office of
Gordon F. Schadt
3301 'C' Street, Suite 202
Anchorage, Alaska 99503
(907) 561-2022

DEED OF TRUST

Page 2

BK02161PG674

Any amounts disbursed by Lender under this section shall become additional debt of Trustor secured by this Deed of Trust. Unless Trustor and Beneficiary agree to other terms of payment, these amounts shall bear interest from the date of disbursement at the Note rate and shall be payable, with interest, upon notice from Beneficiary to Trustor requesting payment.

IT IS MUTUALLY AGREED THAT:

1. In the event any portion of the subject property is taken or damaged in an eminent domain proceeding, the entire amount of the award, or such portion thereof as may be necessary to fully satisfy the obligation secured hereby, is hereby assigned and shall be paid to Beneficiary, who may apply or release such monies received by it in the same manner and with the same effect as provided hereinabove for disposition of proceeds of fire and other insurance.

2. By accepting payment of any sum secured hereby after its due date, Beneficiary does not waive its right to require prompt payment when due of all other sums so secured or to declare default for failure to so pay.

3. At any time or from time to time, without liability therefor and without notice, upon the written request of Beneficiary and presentation of this Deed of Trust and note of indorsement, and without affecting the personal liability of any person for payment of the indebtedness secured hereby, Trustee may reconvey all or any part of the subject property, consent to the making of any map or plat thereof, join in granting any easement thereon or join in any extension agreement or any agreement subordinating the lien or charge hereof.

4. Upon the written request of Beneficiary stating that all sums secured hereby have been paid, and upon surrender of this Deed of Trust and the Deed of Trust Note secured hereby to Trustee for cancellation and retention and upon payment of its fees, Trustee shall reconvey, without warranty, the property held hereunder. The recital of any matters or facts in any reconveyance executed under this Deed of Trust shall be conclusive proof of the truthfulness thereof. The grantee in such reconveyance may be described as "the person or persons legally entitled hereto".

5. As additional security, Trustor hereby gives to and confers on Beneficiary the right, power and authority, during the continuation of this trust, to collect rents, issues and profits of the subject property, reserving unto Trustor the right, prior to any default by Trustor in the payment of any indebtedness secured hereby or in the performance of any agreements hereunder, to collect and retain such rents, issues and profits as they become due and payable. On any such default, Beneficiary may, at any time and without notice, either in person, by agent or by a receiver to be appointed by the court, and without regard to the adequacy of any security for the indebtedness hereby secured, enter upon and take possession

Law Offices of
Gordon F. Schadt
3201 'C' Street, Suite 202
Anchorage, Alaska 99503
(907) 561-2022

DEED OF TRUST

Page 3

of the subject property, or any part thereof, and, in its own name, sue for or otherwise collect such rents, issues and profits, including those past due and unpaid, and apply the same, less costs and expenses of operation and collection, including reasonable attorneys' fees, on any indebtedness secured hereby and in such order as Beneficiary may determine. The entering upon and taking possession of the property, the collection of rents, issues and profits and the application thereof as set forth herein shall not cure or waive any default or notice of default hereunder or invalidate any act done pursuant to such notice.

6. Remedies.

(a) Upon written request therefor by Beneficiary, specifying the nature of the default or the nature of the several defaults and the amount or amounts due and owing, Trustee shall execute a written notice of default and of its election to cause the subject property to be sold in order to satisfy the obligation hereof, and Trustee shall cause said notice to be recorded in the Office of the Recorder of each recording district wherein the real property, or some part thereof, is situated.

Notice of sale having been given as then required by law, and not less than the time then required by law having elapsed after recordation of said notice of default, Trustee, without demand on Trustor, shall sell the property at the time and place of sale fixed by it in the notice of sale, either as a whole or in separate parcels, and in such order as it may determine, at public auction to the highest and best bidder for cash, in lawful money of the United States of America, payable at time of sale. Trustee may postpone the sale of all or any portion of the subject property by public announcement at the time and place of said sale and, from time to time thereafter, may postpone said sale by public announcement at the time fixed by the preceding postponement. Trustee shall deliver to purchaser its deed conveying the property so sold, but without any covenant or warranty, express or implied. The recital in such deed of any matters or facts shall be conclusive proof of the truthfulness thereof. Any person except Trustee may purchase at said sale.

After deducting all costs, fees and expenses of Trustee and of this trust, including the cost of evidence of title and reasonable attorneys' fees in connection with said sale, Trustee shall apply the proceeds of the sale (1) to the payment of all sums expended under the terms hereof not then repaid, with accrued interest at the rate set forth in the Deed of Trust Note secured hereby; (2) to all other sums then secured hereby; and, (3) the surplus, if any, to the person or persons legally entitled thereto.

(b) The power of sale conferred by this Deed of Trust and the laws of the State of Alaska is not an exclusive remedy; Beneficiary may cause this Deed of Trust to be foreclosed judicially. Beneficiary may also bring suit on the Deed of

Law Offices of
Gordon F. Schacht
3201 'C' Street, Suite 202
Anchorage, Alaska 99503
(907) 561-2022

BK02161PG676

Trust Note secured hereby; and, if execution does not satisfy the judgment, it may form the basis of judicial foreclosure of the collateral.

7. Beneficiary may, from time to time, as provided by statute, appoint another Trustee in the place and stead of Trustee herein named and, thereupon, the Trustee herein named shall be discharged and the Trustee so appointed shall be substituted as Trustee hereunder, and have the same effect as if originally named Trustee herein.

8. All payments made under the note or notes secured hereby shall be added together and the aggregate amount thereof shall be paid each month in a single payment to be applied by Beneficiary to the following items in the order set forth:

- (a) Ground rents, taxes, special assessments, fire and other hazard insurance premiums, if any;
- (b) Interest on the note or notes secured hereby; and

(c) Reduction of the principal of the said note or notes.

Any deficiency in the amount of such aggregate monthly payment, shall, unless made good within 30 days, constitutes an event of default under this Deed of Trust.

9. This Deed of Trust applies to, inures to the benefit of, and is binding not only on the parties hereto, but on their heirs, devisees, legatees, administrators, executors, successors and assigns. The term "Beneficiary" shall mean the holder and owner of the Deed of Trust Note secured hereby, whether or not named as Beneficiary herein, or, if the Note has been pledged, the pledgee thereof. In this Deed of Trust, whenever the context so requires, the masculine gender includes the feminine and/or neuter, and the singular includes the plural.

10. Trustor requests that a copy of any notice of default and of any notice of sale hereunder to be mailed to Trustor at Trustor's address set forth hereinabove.

11. For the purposes of Alaska Stat. §34.20.150 the period of this instrument and its date of maturity is 35 years from the date of execution of this Deed of Trust. In the event a Deed of Reconveyance for this Deed of Trust is not recorded within the 35 year period, the period of this instrument and its maturity date shall be automatically extended for an additional 15 years, regardless of whether another instrument extending the period or a memorandum of payment is recorded during the initial 35 year period. It is the intent of the parties to this Deed of Trust that this Deed of Trust stay in full force and effect until the underlying obligations which it secures are satisfied in full.

12. The Mortgagor or Trustor (borrower) or any other person bound by this Deed of Trust and the note it secures is personally obligated and fully liable for the amount due under the note. The Mortgagee or Beneficiary (lender) has the right to sue on the note and obtain a personal judgment against the

Law Offices of
Gordon F. Schadt
3201 'C' Street, Suite 202
Anchorage, Alaska 99503
(907) 561-2022

DEED OF TRUST

BK02161PG677

undersigned Mortgagor or Trustor or any other person bound by this Deed of Trust and the note it secures for satisfaction of the amount due under the note either before, after or without a judicial foreclosure of the mortgage or Deed of Trust under Alaska Stat. §09.45.170 - §09.45.220.

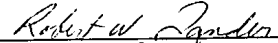
13. Default pursuant to that certain Note dated November 7, 1986, in the original amount of \$73,150.00, executed by James H. Moss and Anita L. Moss, husband and wife, for the benefit of United Bank Alaska, now assigned to Fleet Mortgage Corp., will constitute a default pursuant to the Note executed in conjunction herewith and entitle Beneficiary herein to all available remedies at law, including all remedies specified in Paragraph 6 and 12 above. The above described deed of trust cannot be reassumed.

14. Due on Sale. If all or any part of the property or an interest therein is sold or transferred or if the property is encumbered without Beneficiary's prior written consent, Beneficiary may, at Beneficiary's option, declare the sums secured by this Deed of Trust to be immediately due and payable. Trustor shall send written request for sale to Beneficiary at the address contained herein or at the address as changed by written notice from Beneficiary to Trustor. If Beneficiary fails to respond within ten (10) days of receipt of such request or if said request is returned as undeliverable from Beneficiary's last known address, then the provisions of this paragraph will be deemed waived.

If Beneficiary exercises such option to accelerate, Beneficiary shall mail to Trustor a notice of acceleration at the address specified elsewhere in this Deed of Trust. Such notice shall provide a period of not less than thirty (30) days from the date the notice is mailed within which Trustor may pay the sums declared due. If Trustor fails to pay such sums prior to expiration of such period, Beneficiary may, without further notice or demand upon Trustor, invoke any remedies permitted under this Deed of Trust or under the laws of the State of Alaska.

IN WITNESS WHEREOF, Trustor has executed this Deed of Trust on the day and year first above written.

Law Offices of
Gordon F. Schadt
3201 'C' Street, Suite 202
Anchorage, Alaska 99503
(907) 561-2022


Robert W. Lander


10- KRISTIN

DeGross-Lander

"Trustors"

DEED OF TRUST


Page 6

BK02161PG678

STATE OF ALASKA)
) ss.
Third Judicial District)

THIS IS TO CERTIFY that on this 17th day of
June, 1991, before me, the undersigned, a Notary Public
in and for Alaska, personally appeared Robert W. Lander and
Kristen DeGross-Lander, to me known and known to me to be the
individuals named in and who executed the foregoing instrument
and they acknowledged to me that they signed the same freely and
voluntarily for the uses and purposes therein stated.

WITNESS my hand and official seal the day and year in
this certificate first above written.


NOTARY PUBLIC in and for Alaska
My Commission Expires: 03/03/95

91-024782
ANCHORAGE REC. 33C
DISTRICT
REQUESTED BY STEWART TITLE
'91 JUN 18 AM 9 06

Law Offices of
Gordon F. Schadt
3301 C Street, Suite 202
Anchorage, Alaska 99503
(907) 561-2022

DEED OF TRUST

Page 7

The United States of America,

To all to whom these presents shall come, Greeting:

WHEREAS, a Certificate of the Land Office at Anchorage, Alaska, is now deposited in the Bureau of Land Management, whereby it appears that, pursuant to the Act of Congress of May 20, 1862, "To Secure Homesteads to Actual Settlers on the Public Domain," and the acts supplemental thereto, the claim of Albert Fyfe has been established and duly consummated, in conformity to law, for the following described land:

Seward Meridian, Alaska.

T. 13 N., R. 3 W.,

Sec. 32, NW $\frac{1}{4}$ SE $\frac{1}{4}$, SW $\frac{1}{4}$ SE $\frac{1}{4}$, SE $\frac{1}{4}$ SW $\frac{1}{4}$.

The area described contains 120 acres, according to the Official Plat of the Survey of the said Land, on file in the Bureau of Land Management:

NOW KNOW YE, that there is, therefore, granted by the UNITED STATES unto the said Albert Fyfe the tract of Land above described; TO HAVE AND TO HOLD the said tract of Land, with the appurtenances thereof, unto the said Albert Fyfe and to his heirs and assigns forever; subject to any vested and accrued water rights for mining, agricultural, manufacturing, or other purposes, and rights to ditches and reservoirs used in connection with such water rights, as may be recognized and acknowledged by the local customs, laws, and decisions of courts; and there is reserved from the lands hereby granted a right-of-way thereon for ditches or canals constructed by the authority of the United States.

And there is also reserved to the United States a right of way for the construction of railroads, telegraph and telephone lines, in accordance with the Act of March 12, 1914 (38 Stat. 305).

1132512

Excepting and reserving, also, to the United States, pursuant to the provisions of the Act of August 1, 1946 (60 Stat. 755), all uranium, thorium or any other material which is or may be determined to be peculiarly essential to the production of fissionable materials, whether or not of commercial value, together with the right of the United States through its authorized agents or representatives at any time to enter upon the land and prospect for, mine, and remove the same.

And there is reserved from the lands hereby granted, a right-of-way thereon for roads, roadways, highways, tramways, trails, bridges, and appurtenant structures constructed or to be constructed by or under authority of the United States or of any State created out of the Territory of Alaska, in accordance with the Act of July 24, 1947 (61 Stat. 418).

IN TESTIMONY WHEREOF, the undersigned authorized officer of the Bureau of Land Management, in accordance with the provisions of the Act of June 17, 1948 (62 Stat., 476), has, in the name of the United States, caused these letters to be made Patent, and the Seal of the Bureau to be hereunto affixed.

[SEAL]

GIVEN under my hand, in the District of Columbia, the **TEN** day of **JULY** in the year of our Lord one thousand nine hundred and **FIFTY-ONE** and of the Independence of the United States the one hundred and **SEVENTY-SIXTH**.

For the Director, Bureau of Land Management.

Jac. J. Homer

Patent No. **1132512**

By _____ Chief, Patents Section.

CHUGACH ELECTRIC ASSOCIATION, INC.

ANCHORAGE, ALASKA

RIGHT-OF-WAY EASEMENT

KNOW ALL MEN BY THESE PRESENTS, that (I) (We), the undersigned ALBERT FYFE

(unmarried) (husband and wife), for a good and valuable consideration, the receipt whereof is hereby acknowledged, do hereby grant unto the CHUGACH ELECTRIC ASSOCIATION, INC., a co-operative corporation, (hereinafter called the "Cooperative") whose post office address is Anchorage, Alaska, and to its successors or assigns, the right to enter upon the lands of the undersigned, situated in the Anchorage Recording Precinct, Third Division, Territory of Alaska, and more particularly described as follows:

NW 1/4 SE 1/4, SW 1/4 SE 1/4, SE 1/4 SW 1/4 SECT
32 T2N 13N R3W

Anchorage Precinct, Anchorage, Alaska.

Filed for record APR 9 1952 o'clock 9:30 A.M.

By Chugach Elec. Assn. to: Byrd

At Anchorage ROSF WAIN M. H.

District Recorder

and to construct, operate and maintain on the above described lands and/or in or upon all streets, roads or highways abutting said lands, an electric transmission or distribution line or system, and to cut and trim trees and shrubbery that may interfere with or threaten to endanger the operation and maintenance of said line or system.

THE UNDERSIGNED agree(s) that all poles, wires and other facilities, including any main service entrance equipment, installed on the above-described lands at the Cooperative's expense shall remain the property of the Cooperative, removable at the option of the Cooperative, upon termination of service to or on said lands.

THE UNDERSIGNED covenant(s) that (they are) (he is) the owner (s) of the above-described lands, and that the said lands are free and clear of encumbrances and liens of whatever character except those held by the following persons:

IN WITNESS WHEREOF, the undersigned (have) (has) set (their) (his) hand(s) and seal(s) this

16 day of August, 1950

Signed, Sealed and Delivered
In the Presence of:

George Q. Lidman
Sam L. Lill

Albert Fyfe (L.S.)

x wife Amelia Fyfe (L.S.)

(L.S.)

(L.S.)

UNITED STATES OF AMERICA }

TERRITORY OF ALASKA }

THIS IS TO CERTIFY that on this 16 day of August, 1950, before me, a Notary Public in and for the Territory of Alaska, residing therein, duly commissioned and sworn, personally appeared

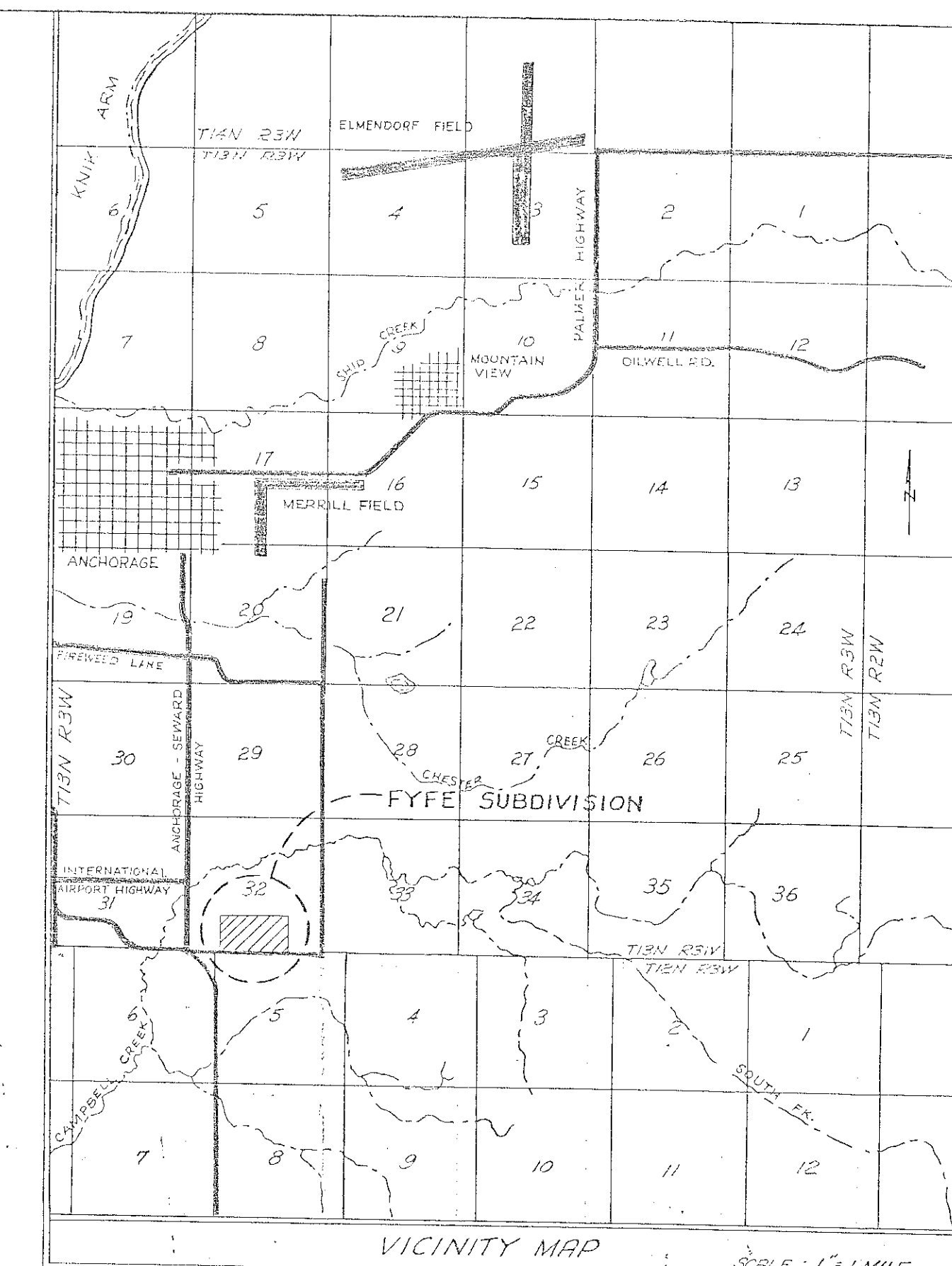
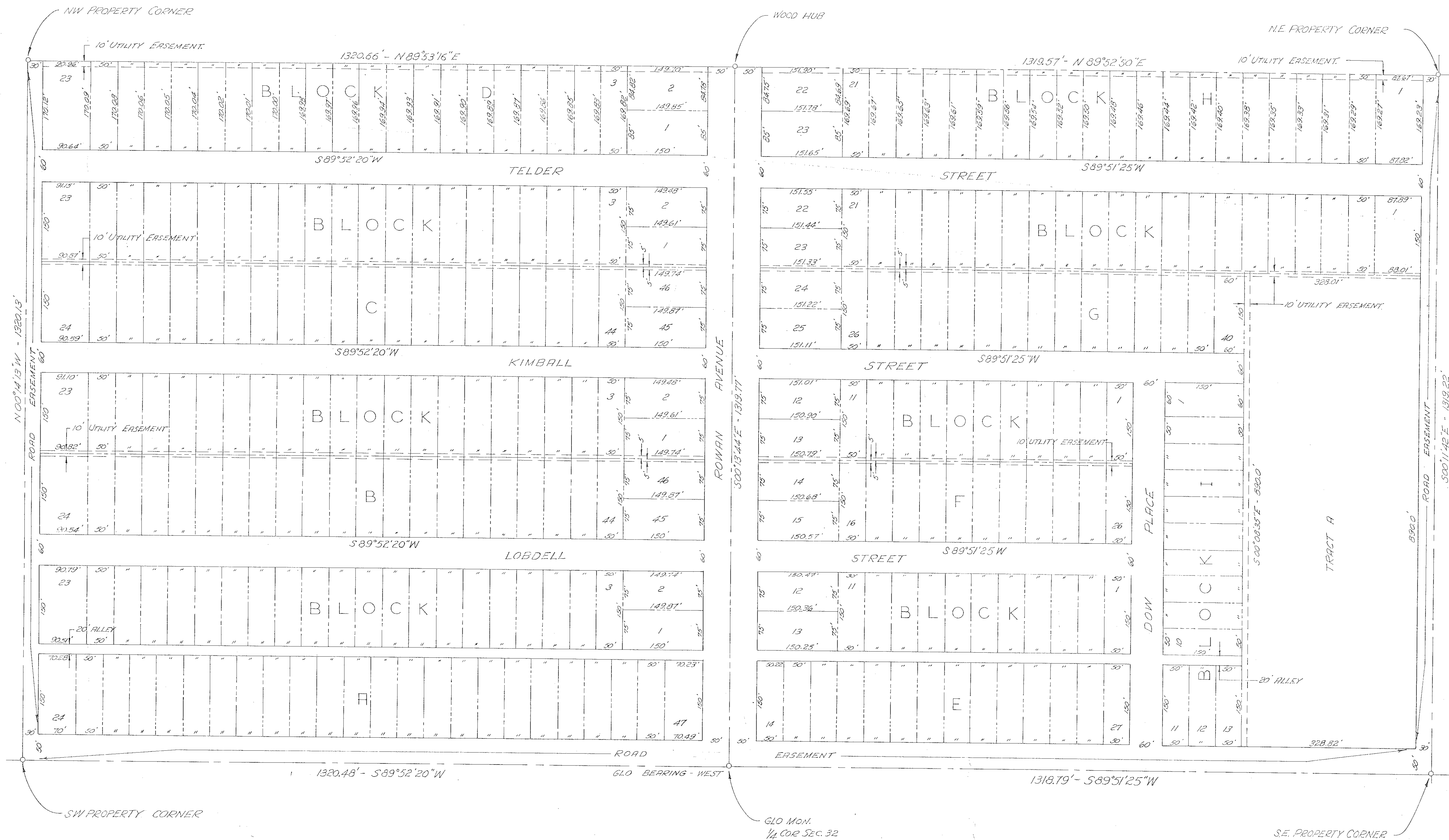
Albert Fyfe
(unmarried) (husband and wife), known to me to be the identical individual(s) described in and who executed the foregoing instrument, and (he) (they) personally acknowledged to me that (he) (they) executed the same freely and voluntarily for the uses and purposes therein specified.

IN WITNESS WHEREOF, I have hereunto set my hand and affixed my official seal in the above-named Territory the day and year in this certificate first above written.


Maurice M. Zachary
Notary Public for Alaska, residing at Anchorage

My commission expires: Aug. 3, 1954

3/3 2.75



Robert E. Rutledge
Anchorage



REG. LAND SURVEYOR
234-B
LEONARD B. JOHNSTON
ANCHORAGE
1949
TERRITORY OF ALASKA

FYFE SUBDIVISION
LOCATED IN SE 1/4 of SW 1/4 & SW 1/4 of SE 1/4, SEC. 32, T13N, R3W, S.M.
A DEVELOPMENT by BOB DOW REAL ESTATE
SCALE: 1" = 100' DATE: 7 APRIL 52
RUTLEDGE, JOHNSTON & ASSOCIATES
Engineers-Surveyors
ANCHORAGE, ALASKA

ANC 1913M



Recording District: *Anchorage*

Return to: *Joan Priestley*
3705 Arctic Bl, #1332
Anchorage, Alaska 99503

**THIS COVER SHEET HAS BEEN ADDED TO
THIS DOCUMENT TO PROVIDE SPACE FOR
THE RECORDING DATA. THIS COVER
SHEET APPEARS AS THE FIRST PAGE OF
THE DOCUMENT IN THE OFFICIAL PUBLIC
RECORD.**

DO NOT DETACH

MEMORANDUM OF UNDERSTANDING


This Memorandum of Understanding (MOA) is hereby created among Joan Priestley (Joan), a married woman, Bern Davis, a married man (Bern) and Avidan Degross (Avidan), a single man, on this 23rd day of July, 2019. Joan, Bern and Avidan agree to enter into this MOA, that will become a consumer loan to Avidan, secured by the property located at 5842 Dow Place, Anchorage Alaska, parcel # **009-273-50-00017**.

This MOA supersedes the MOA between Joan and Avidan dated January 17, 2019. This new MOA Consumer Loan is convertible to a first mortgage on the property, at Joan's option.

JOAN:

Joan has advanced the following funds:

1. **\$ 9,893.06** to pay the outstanding taxes on the property located at **5842 Dow Place** (see Exhibit 1- Cashier's check to the Municipality of Anchorage).
2. Cash to Avidan in the amount of **\$ 200.00** on January 17, 2019 (see Exhibit 2- previous MOA, dated 1/17/19).
3. Other cashier's checks (including fees) issued on January 17, 2019 for back utility bills, fees, penalties, reconnect charges, and other necessary expenses (see Exhibit 3- Alaska Federal Credit Union list of disbursements, dated 1/17/19).



\$ 67.00 Enstar Gas Co
\$ 105.00 AWWU utility
\$ 202.00 AWWU utility
\$ 200.00 cash
Total: **\$ 574.00**

4. **\$ 100.00** to pay for the fee to appeal the assessed value of the property for property taxes (see Exhibit 4- PMO for \$100 to the Municipality of Anchorage).

Total amounts loaned by Joan come to **\$ 10,767.06**

BERN:

Bern has previously advanced funds and loaned items to Avidan:

\$ 1,100.00 cash late in 2018
\$ 100.00 on 2/23/19 to pay for Avidan's phone line
\$ 300.00 (value of 200 gallons of gas, @ \$1.50/gallon)
\$ 75.00 repair for DeWalt 5" grinder damage
\$ 28.00 replacement fuel for 150,000 BTU diesel
heater loaned full of gas, returned empty

\$ 1,603.00 Total

One 25# propane tank with fuel (presently on loan, to be returned with fuel replaced, or the value of the tank and fuel to be paid for in full).

All these amounts are incorporated into this MOA, also. Bern has possession of a BB King guitar owned by Avidan, as partial collateral for these advancements from Bern. This collateral will be returned when the entire MOA Consumer Loan is paid in full.

AVIDAN:

Avidan agrees to the following terms:

1. Assist in all ways to reconnect all utilities to the property described, above.
2. Work diligently to bring the house and yard up to all Municipal Code requirements, and get it ready for sale.
3. Timely make all utility, property tax, insurance payments, and produce to Joan receipts and other evidence of such timely payments, at the request of Joan.
4. Repay Joan subject to the following terms:
 - A. All funds that Joan and Bern have expended, plus \$4,000 additional consideration for their assistance to Avidan, to enable him to keep his house from foreclosure by the Municipality. The total amount due as principal payment for these loans is **\$16,370.06** (**\$10,767.06 + \$1,603.00 + \$4,000.00**).
 - B. The interest on this total Consumer Loan amount shall be 7.5% (seven and one half percent) per year, compounded monthly. Interest shall begin running on the date of the first MOA (January 17, 2019).



- C. Payments shall start January 1st, 2020, or whenever the property is sold, whichever occurs sooner.
- D. The term of this loan shall be for 10 years, with a balloon payment due at the end of 5 years from the date that this MOA is signed by both parties.
5. Sign all future, reasonable paperwork that directly concerns this MOA and loans.


Date: July 23rd, 2019

Joan Priestley
Joan Priestley

Bern Davis
Bern Davis

Avidan Degross
Avidan Degross

Witness
Witness



THIS MULTITONE AREA OF THE DOCUMENT CHANGES COLOR GRADUALLY AND EVENLY FROM DARK TO LIGHT WITH DARKER AREAS BOTH TOP AND BOTTOM

AlaskaUSA
Federal Credit Union

1-800-525-9094
www.alaskausa.org

89-7202
3252

January 17, 2019

01 0001433320

PAY

9893.06


***9,893.06**

TO THE ORDER OF ***MUNICIPALITY OF ANCHORAGE***

RE: JOAN C PRIESTLEY
5842 DOW PLACE PROP TAXES

CASHIER'S CHECK

TWO SIGNATURES REQUIRED IF \$25,000.00 OR MORE



AUTHORIZED SIGNATURE

⑈0001433320⑈ ⑆325272021⑆5019900000017⑈

THE ORIGINAL DOCUMENT HAS A REFLECTIVE WATERMARK ON THE BACK.

HOLD AT AN ANGLE TO VIEW WHEN CHECKING THE ENDORSEMENT



CASH RECEIPT

562816

Municipality of Anchorage
P.O. Box 196650 • Anchorage, AK 99519-6650



FINANCE DEPARTMENT

Date of Payment (MMDDYY)

01/17/2019

Amount of Payment

\$ 9,893 .06

Received from Joan Priestley on behalf of Avidan DeGross

Receiving Department Remarks Repurchase of MOA/Tax

Deed Parcel 009-273-50-000

5842 Dow Place

☐ ACH

☐ MLP

☐ AWWU

Payment type (select only one)

☒ Cash/Check

☐ Credit Card

☐ Debit Card

☐ Other

Employee ID

62964

Coll. Dept ID

Deposit ID

ACCOUNTING INFORMATION									
LN#	\$ AMOUNT	FUND	ACCOUNT	DEPT ID	PROGRAM	CLASS	BDGT PERIOD	PROJECT/GRANT	
	ACTIVITY ID		RES TYPE	RES CAT	OPEN ITEM			DESCRIPTION	
1									
2									
3									
4									
5									
6									
7									
8									
9									
10									
11									
12									
13									

Cashier's check #
0001433320



Page 7 of 12
2019-025705-0

RECEIPT 562816

Prepared by (please print):

Tiffany Briggs

Date prepared:

1/17/19

Phone no:

343-7525

MEMORANDUM OF UNDERSTANDING

This Memorandum of Understanding (MOA) is hereby created between Joan Priestley (Joan), a married woman, and Avidan Degross (Avidan), a single man, on this 17th day of January, 2019. Joan and Avidan agree to enter into this MOA, that will become a consumer loan to Avidan, secured by the property named below. This Consumer Loan is convertible to a first mortgage on the property named, below, at Joan's option.

JOAN:

Joan agrees to immediately pay the outstanding taxes on the property located at **5842 Dow Place**, parcel # **009-273-50-00017**. Joan further agrees to immediately pay, directly or indirectly, all necessary back utility bills, fees, penalties, reconnect charges, etc, and any other necessary expenses.

AVIDAN:

Avidan agrees to the following terms:

1. Assist in all ways to reconnect all utilities to the property described, above.
2. Work diligently to bring the house and yard up to all Municipal Code requirements.
3. Repay Joan subject to the following terms:

All funds that Joan expended, plus \$ 4,000. The interest on this Consumer Loan (including the extra \$ 4,000) shall be 7.5% (seven and one half percent) per year, compounded monthly. Payments shall start January 1st, 2020, or sooner if

desired by Avidan.



- ~~of this MOA.~~ The term of this loan shall be for 10 years, with a balloon payment due at the end of 5 years from the date that this MOA is signed by both parties.
4. Timely make all utility, property tax, insurance payments, and produce to Joan receipts and other evidence of such timely payments, at the request of Joan.
 5. Sign all future paperwork that directly concerns this MOA and loan.

Date: January 17, 2019

Joan Priestley
Joan Priestley

Avidan Degross
Avidan Degross

Witness
Witness

J P gave 200. cash
to Avidan, 1/17/19
Avidan Degross



Acct *****8626 PRIESTLEY, JOAN C
Post:01/17/19 Branch:1127 Tlr:1769

Withdrawal RELATIONSHIP CHEK
Share ID 70
Amount 9,895.06-
Balance 35,633.75
Sequence 1532949

Withdrawal RELATIONSHIP CHEK
Share ID 70
Amount 67.00-
Balance 35,566.75
Sequence 1532951

Withdrawal RELATIONSHIP CHEK
Share ID 70
Amount 105.00-
Balance 35,461.75
Sequence 1532953

Withdrawal RELATIONSHIP CHEK
Share ID 70
Amount 202.00-
Balance 35,259.75
Sequence 1532955

Withdrawal RELATIONSHIP CHEK
Share ID 70
Amount 200.00-
Balance 35,059.75
Sequence 1532957

Check Printing Fee 2.00-
Secondary Check Disbursed 9,893.06-
MUNICIPALITY OF ANCHORAGE
Ref number: 01 1433320
Check Printing Fee 2.00-
Secondary Check Disbursed 65.00-
ENSTAR
Ref number: 01 1433321
Check Printing Fee 2.00-
Secondary Check Disbursed 103.00-
AWWU
Ref number: 01 1433322
Check Printing Fee 2.00-
Secondary Check Disbursed 200.00-
AWWU
Ref number: 01 1433323
Cash Disbursed 200.00-
Twenties Disbursed 200.00





POSTAL MONEY ORDER

Serial Number

25244384286

Year, Month, Day
2019-02-13Post Office
995230

U.S. Dollars and Cents

\$100.00

One Hundred Dollars and 00/100

Amount

Pay to

Municipality of Anchorage

Clerk 06

Address

From

Address

Memo

prop. tax appeal

© 2008 United States Postal Service All Rights Reserved

SEE REVERSE WARNING • NEGOTIABLE ONLY IN THE U.S. AND POSSESSIONS

00000080021

25244384286



CUSTOMER'S RECEIPT

SEE BACK OF THIS RECEIPT
FOR IMPORTANT CLAIM
INFORMATIONNOT
NEGOTIABLE

Pay to

Address

KEEP THIS
RECEIPT FOR
YOUR RECORDS

Serial Number

25244384286

Year, Month, Day

2019-02-13

Post Office

995230

Amount

\$100.00

Clerk

06

*Arden's appeal*LAKE OTIS
5855 LAKE OTIS PKWY
ANCHORAGE
AK99507-9998
0203240533
02/13/2019 (800)275-8777 4:44 PM

Product Description	Sale Qty	Final Price
---------------------	----------	-------------

Dom M.O. Value		\$100.00
----------------	--	----------

Dom M.O. Fee		\$1.25
--------------	--	--------

Total		\$101.25
-------	--	----------

Cash		\$101.25
------	--	----------

In a hurry? Self-service kiosks offer quick and easy check-out. Any Retail Associate can show you how.

Preview your Mail
Track your Packages
Sign up for FREE @
www.informedelivery.com

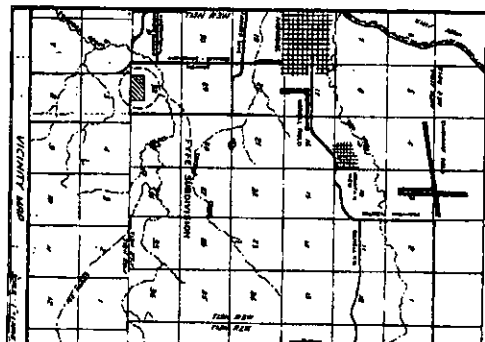
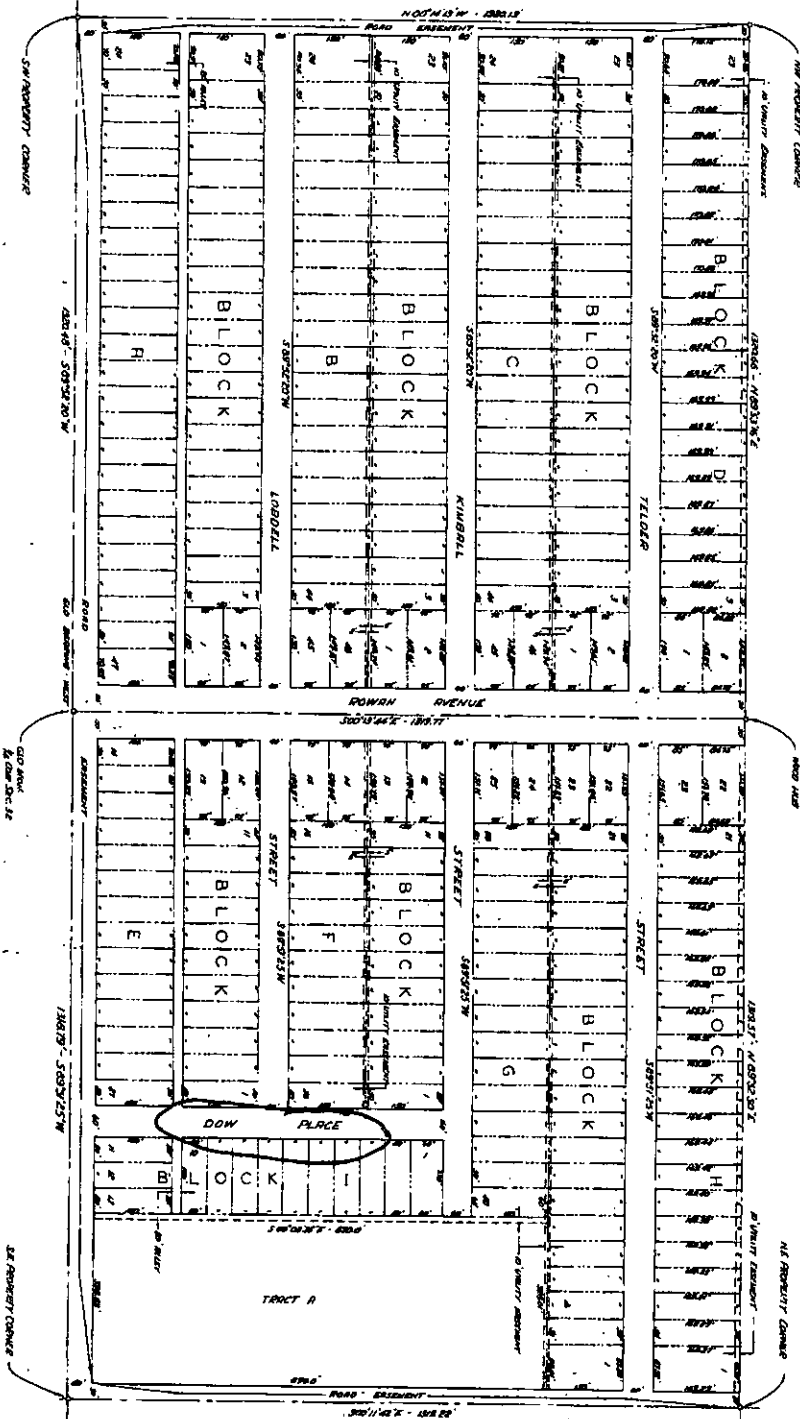
All sales final on stamps and postage
Refunds for guaranteed services only
Thank you for your business

NOW HIRING. Please visit
www.usps.com/careers to apply.


HELP US SERVE YOU BETTER

TELL US ABOUT YOUR RECENT
POSTAL EXPERIENCE





FYFE SUBDIVISION
 Located in the County of Wayne, State of North Carolina
 as depicted by the deed of gift, dated and recorded as above
 and as shown on the map of the subdivision, filed for record
 in the Office of the Register of Deeds, in the County of Wayne,
 State of North Carolina, on the 12th day of May, 1933.
ANC 19134





Recording District: Anchorage
After Recording Return to: Municipality of Anchorage
PO Box 196650
Anchorage, AK 99519-6650
Real Estate Department
Attn: John Bruns

THIS COVER SHEET HAS BEEN ADDED TO THIS DOCUMENT TO PROVIDE SPACE FOR THE RECORDING DATA. THIS COVER SHEET APPEARS AS THE FIRST PAGE OF THE DOCUMENT IN THE OFFICIAL PUBLIC RECORD.

DO NOT DETACH

IN THE SUPERIOR COURT FOR THE STATE OF ALASKA

THIRD JUDICIAL DISTRICT AT ANCHORAGE

Municipality of Anchorage,
Petitioner,

vs.

A & M Motors,
Respondent.

Case No. 3AN-17-05180 CI

CLERK TRIAL COURTS
BY: _____
DEPUTY CLERK

FINDINGS OF FACT AND CONCLUSIONS OF LAW

On March 2, 2017, the Municipality of Anchorage petitioned the court for a judgment and decree of foreclosure. More than 30 days have passed since the date of the last publication of the foreclosure list in the manner provided by law. Therefore, this court makes the following findings of fact and conclusions of law:

FINDINGS OF FACT

1. Petitioner is a home rule municipality organized and existing under the laws of the State of Alaska, and is located in the Third Judicial District of the State of Alaska.

2. During the 2016 calendar year and prior years the Municipality levied real property taxes under AS 29.45.240 and Anchorage Municipal Code (AMC) Chapter 12.15; and special assessments under AS Chapter 29.46 and AMC Title 19.

3. On March 2, 2017, the Municipality filed a Petition for Judgment and Decree of Foreclosure. The petition included a foreclosure list, describing all parcels for which taxes and special assessments remained unpaid and delinquent for the year 2016 and prior years.

**MUNICIPALITY
OF
ANCHORAGE**

OFFICE OF THE
MUNICIPAL ATTORNEY

P.O. Box 196650
Anchorage, Alaska
99519-6650

Telephone: 343-4545
Facsimile: 343-4550



4. The Municipality published the foreclosure list for four consecutive weeks in a newspaper of general circulation within the Municipality of Anchorage, and mailed notices of the foreclosure proceedings to the last known owner of each property on the foreclosure list and to all holders of mortgages or other liens of record on the property requesting notice.

5. The Municipality has attached Exhibit A, a revised foreclosure list of parcels upon which the Municipality of Anchorage levied real property taxes and special assessments for the year 2016 and prior years and – except where noted that a timely objection was filed, payment of the delinquency was made, the property is subject to bankruptcy proceedings, or where the Municipality has made an administrative decision to remove a parcel from the foreclosure list – which are delinquent and remain unpaid as of May 1, 2017.

6. The Municipality's revised foreclosure list include properties lined-out and notations that payment of the delinquency was made, for which the Municipality requested dismissal without prejudice against them.

7. The court notes that no objections were filed in this case.

CONCLUSIONS OF LAW

1. This court has jurisdiction to adjudicate this case.

2. Publication and notice of this proceeding were made in accordance with all applicable laws.



3. All taxes and special assessments on the parcels of land appearing on the revised foreclosure list were lawfully assessed and levied for the year 2016 and prior years.

4. All unpaid taxes and special assessments against property appearing on the revised foreclosure list for the year 2016 and prior years are, except where noted, delinquent and penalty, interest, costs and attorney fees have accrued upon such property.

5. In accordance with Alaska Rule of Civil Procedure 41(a)(1), this case is dismissed without prejudice as against those properties on the revised foreclosure list (Exhibit A) where the Municipality has lined-out the property and noted payment of the delinquency was made.

6. In accordance with AS 29.45.380 and AS 29.45.390(a) the court may enter a judgment and decree of foreclosure against all property for which no objection was filed.

7. In accordance with AS 29.45.390(c), this judgment and decree of foreclosure hereby entered stops objections that could have been presented before judgment and decree of foreclosure.

8. Pursuant to Civil Rule 54(b) this court expressly determines there is no just reason for delay to enter judgment.

DATED this 31st day of May, 2017, at Anchorage Alaska.

I certify that on 5/31/17 a copy of the following was mailed/faxed/hand-delivered to each of the following at their addresses of record.

MOA
[Signature]
Administrative Assistant

Findings of Fact & Conclusions of Law
MOA v. A & M Motors, Case No. 3AN-17-05180CI
Page 3 of 3

[Signature]
The Honorable Dani R. Crosby
Judge of the Superior Court

I hereby certify that this is a true and correct copy of the original on file in my office.

ATTEST:
Clerk of the Trial Courts of Anchorage

By: [Signature] Date 5/31/17
Deputy

2017-024001-0

Page 4 of 88

MUNICIPALITY
OF
ANCHORAGE

OFFICE OF THE
MUNICIPAL ATTORNEY

P.O. Box 196650
Anchorage, Alaska
99519-6650

Telephone: 343-4545
Facsimile: 343-4550

FILED
STATE OF ALASKA
THIRD DISTRICT

IN THE SUPERIOR COURT FOR THE STATE OF ALASKA
THIRD JUDICIAL DISTRICT AT ANCHORAGE

BY: _____
DEPUTY CLERK

Municipality of Anchorage,
Petitioner,

VS.

A & M Motors,
Respondent.

Case No. 3AN-17-05180 CI

FINAL JUDGMENT
AND
DECREE OF FORECLOSURE

IT IS ORDERED, ADJUDGED AND DECREED that the Municipality of Anchorage shall have, except as provided below, a final judgment and decree foreclosing all liens on all delinquent taxes and special assessments, penalties, interest and costs, severally against the parcels subject to those liens as set forth in the revised foreclosure list attached as Exhibit A.

IT IS FURTHER ORDERED that the properties in the revised foreclosure list attached as Exhibit A where the Municipality has noted a timely objection was filed, payment of the delinquency was made, the property is subject to bankruptcy proceedings, or where the Municipality has made an administrative decision to remove a parcel from the foreclosure list, are not subject to this judgment and decree. The court notes no objections were filed in this case.

**MUNICIPALITY
OF
ANCHORAGE**

OFFICE OF THE
MUNICIPAL ATTORNEY

P.O. Box 196650
Anchorage, Alaska
99519-6650

Telephone: 343-4545
Facsimile: 343-4550




IT IS FURTHER ORDERED that for the parcels where the delinquencies were cleared in full by payment pursuant to AS 29.45.340, as noted by the Municipality on the revised foreclosure list attached as Exhibit A, this case against them is dismissed without prejudice.

DATED this 31st day of May, 2017, at Anchorage Alaska.


The Honorable Dani R. Crosby
Judge of the Superior Court

I certify that on 5/31/17 a copy
of the following was mailed/faxed/hand-delivered
to each of the following at their addresses of record.


Administrative Assistant

I hereby certify that this is a true and correct
copy of the original on file in my office.
ATTEST:
Clerk of the Trial Courts of Anchorage
By:  Date 5/31/17
Deputy

**MUNICIPALITY
OF
ANCHORAGE**

OFFICE OF THE
MUNICIPAL ATTORNEY

P.O. Box 196650

Anchorage, Alaska

99519-6650

Telephone: 343-4545

Facsimile: 343-4550

Final Judgment & Decree of Foreclosure
MOA v. A & M Motors, Case No. 3AN-17-05180CI
Page 2 of 2



Page 6 of 88
2017-024001-0

TAX FORECLOSURE LIST

OWNER	PARCEL NO.	ABREV. LEGAL	YEAR	PRINCIPAL	PEN/INT	COST	
A & M MOTORS	003-081-68-00012	A & M LT 1	2015 2016	57,510.81 58,848.25	10,771.08 7,893.02	140.00 45.00	TEB
ABDUL-HALIM NURA	005-016-21-00015	NEIS KLEVEN HOMESTEAD S2 OF B2 OF LT 2 BLK 6	2016	2,362.16	450.05	45.00	TEB
AGUNA LETICIA C 50% & AGUNA ALBERTO C JR 50%	050-062-03-00010	SCHROEDER EAST ADDITION LT 21 BLK 1	2016	3,852.22	516.68	45.00	TEB
ADAMS ERIC M	010-076-64-00012	COLUMBIA PARK LT 5B BLK 2	2016	204.33	26.47	45.00	TEB
ADLER RUTH LIVING TRUST ADLER RUTH/ TRUSTEE	001-052-34-05511	ORIGINAL TOWNSITE OF ANCHORAGE LT 1A BLK 64 KNIK ARMS UNIT 608	2016	1,828.40	245.23	45.00	
AFF PROPERTIES INC	010-511-28-00013	SISTERHOOD PARK TR 3	2016	124,531.02	16,702.72	45.00	
AFF PROPERTIES INC	010-511-27-00015	SISTERHOOD PARK TR 2	2016	20,962.14	2,811.55	45.00	
AFF PROPERTIES INC	010-045-24-00912	WOOD LAKE LT 3A CARLETON SQUARE CONDO PHASE II UNIT 3616	2016	3,158.16	423.59	45.00	
AFONG KAREN K & ABQUIN JASON K	003-112-44-00016	THIRD ADDITION TO TOWNSITE OF ANCHORAGE LT 10 BLK 2A	2015 2016	2,210.74 2,318.38	184.05 310.85	140.00 45.00	TEB
AGEE RONALD E & LAUREN M	006-244-22-00010	GILMORE LT 4 BLK 2	2015 2016	3,546.68 3,813.32	90.33 511.47	00.00 45.00	TEB
ALASKA DEMOLITION LLC	004-063-07-00017	FIRST ADDITION INDUSTRIAL LT 11 BLK 0	2016	816.04	105.72	45.00	TEB
ALASKA HOTEL INVESTMENTS LLC	010-241-73-00013	LAKE SPENARD PK BLK 3 LT 14A	2016	57,856.58	7,760.02	45.00	
ALASKA INDUSTRIAL RESOURCES	014-114-70-00014	THE NEW SEWARD MINI-STORAGES BLK 1 LT 1	2016	8,101.64	1,086.63	45.00	TEB
ALASKA QWIK LUBE INC	009-173-06-00011	T13N R3W SEC 32 SM SW4SW4NW4 210' X 150'	2015 2016	15,793.68 15,037.41	2,957.96 2,016.90	100.00 45.00	
ALASKA UROLOGICAL ASSOCIATES P C	004-091-74-01818	ALASKA HOSPITAL TR B3 FRAGMENT LT 2 ALASKA MEDICAL PLAZA UNIT 330	2016	5,236.81	702.39	45.00	
ALBERT DENNIS L	001-072-26-00011	L STREET SLIDE REPLAT PHASE 2, BLK 13E LT 3A	2016	264.73	6.00	45.00	TEB
ALBIN ALMA 50% & HOLLOWAY JERAMY 50%	078-141-24-00017	SOUTHFORK NORTH BLK 4 LT 10	2015 2016	4,776.89 4,888.51	894.66 655.67	140.00 45.00	

EXHIBIT A - FORECLOSURE LIST

PETITION FOR JUDGMENT AND DECREE

3AN-17-_____ CI

Page 1 of 78



TAX FORECLOSURE LIST

OWNER	PARCEL NO.	ABBEV. LEGAL	YEAR	PRINCIPAL	PEN/INT	COST	
ALBYRGE LLC 50% &	003-146-43-00016	THIRD ADDITION TO	2015	7,382.34	1,288.35	00.00	TEB
JANDERSON JACK B 50%		TOWNSITE OF	2016	7,520.92	1,008.75	45.00	
		ANCHORAGE-					
		BLK 37 LT 5A					
ALDRICH SANDRA S & STEPHEN JAY JR	010-185-17-00019	AERO ACRES BLK 2 LT 7	2016	1,703.41	228.47	45.00	
ALDRICH SANDRA S & STEPHEN JAY JR	009-291-11-00011	SOUTHTOWN INDUSTRIAL PARK LT 8	2016	7,086.15	950.44	45.00	
ALEXANDER SERENA	020-103-54-00013	PROMINENCE POINTE	2015	2,303.03	431.32	140.00	TEB
		PHASE 9 BLK 7 LT 4	2016	2,304.41	309.07	45.00	
ALEXANDER SERENA	003-081-64-00011	FOURTH ADDITION TO THE TOWNSITE OF ANCHORAGE BLK 26D, LT 10A, N2 OF LOTS 11 & 12 &	2015 2016	11,527.74 11,752.67	2,159.01 1,576.32	140.00 45.00	
ALEXANDER SERENA	005-012-32-00011	NELS KLEVEN BLK 2 LT 18	2015 2016	2,003.61 2,039.93	375.25 273.61	140.00 45.00	
ALLGYER DAVID J	003-213-30-00011	COLLEGE VILLAGE ADDITION NO. 3 BLK 7 LT 10	2016	5,202.22	697.57	45.00	
ALLISON RICHARD J 50% & ALLISON GEORGE W 50%	014-232-17-00015	WINCHESTER HEIGHTS BLK 5 LT 26	2016	4,524.00	608.12	45.00	TEB
				85.13	0.40		
ALPHA QUEST INC	002-092-36-00017	EAST ADDITION TO TOWNSITE OF ANCHORAGE BLK 25B LT 6	2015 2016	3,432.45 3,493.19	642.86 468.52	140.00 45.00	
ALTERNATIVE HEALING INC	009-033-51-00013	NORTHERN LIGHTS	2016	1,327.80	39.34	45.00	TEB
		BLK 7 LT 3					
ALTERNATIVE HEALING INC	009-033-15-00018	NORTHERN LIGHTS	2016	1,327.80	39.34	45.00	TEB
		BLK 7 LT 4					
AMBRO CLIFFORD A	051-492-27-00018	WYNTER PARK NO. 1 BLK 2 LT 26	2015 2016	1,776.36 1,814.39	332.60 243.35	140.00 45.00	TEB
AMOS BRYON	016-281-28-00017	CEDAR HOLLOW BLK 1 LT 24	2015 2016	2,856.21 2,888.66	524.92 387.44	140.00 45.00	TEB
AMP HOLDINGS LLC	011-028-11-00013	DELONG LANDING LT 6A DELONG LANDING	2016	4,408.92	591.35	45.00	
ANCHORAGE BREWING LLC	012-325-33-00016	KING ADDITION #2	2016	17,606.76	3,373.58	45.00	TEB
		BLK 1 LT 16					
ANCHORAGE FUR FACTORY	003-104-01-00014	ORIGINAL TOWNSITE OF	2016	5,196.30	70.15	45.00	TEB
LLC		ANCHORAGE-					
		BLK 22 LT 18					
ANCHORAGE MIDTOWN MOTEL INC	009-025-69-00011	PARMENTER ADDITION BLK 1 LTS 1, 2, 3 & 4	2016	25,793.06	2,008.28	45.00	
ANDERSON CHERILYN	009-111-66-04413	UNIVERSITY PARK #6 TRACT A UNIVERSITY PLACE CONDO UNIT D-303	2015 2016	2,096.22 2,162.02	392.60 289.98	99.53 45.00	
ANDERSON CINDY K	051-232-14-00016	T15N R1W SEC 18 SM	2016	1,020.68	132.23	45.00	

EXHIBIT A - FORECLOSURE LIST

PETITION FOR JUDGMENT AND DECREE

3AN-17-_____ CI

Page 2 of 78



TAX FORECLOSURE LIST

OWNER	PARCEL NO.	ABBEV. LEGAL	YEAR	PRINCIPAL	PEN/INT	COST
		LT 166				
ANDERSON CINDY K	051-232-13-00018	T15N R1W SEC 18 SM LT 167	2016	482.31	62.48	45.00
ANDERSON CINDY K	051-232-07-00010	T15N R1W SEC 18 SM LT 161	2016	2,278.46	295.18	45.00
ANDERSON CURTIS L & CALLIE	012-206-67-00016	COLONIAL VILLAGE TOWNHOME LT 38	2015 2016	3,516.24 3,506.59	658.54 470.32	140.00 45.00
ANDERSON CURTIS L C & MICHELLE	012-206-72-00016	COLONIAL VILLAGE TOWNHOME LT 33	2016	2,984.00	67.59	45.00
ANDERSON GLADYS P TRUST ANDERSON CRAIG J/TRUSTEE	003-146-02-00012	THIRD ADDITION TO TOWNSITE OF ANCHORAGE BLK 37 LT 2A	2016	6,454.81	865.75	45.00
ANDERSON MELDREN W CREDIT SHELTER TRUST	003-146-03-00010	THIRD ADDITION TO TOWNSITE OF ANCHORAGE	2015 2016	1,422.96 1,441.35	266.51 193.32	33.18 45.00
ANDERSON M & J & JOHNSON C/TTE		BLK 37 LT 4				
ANDERSON O O	006-041-50-00011	T13N R3W SEC 13 SM LT 21 E10' OF S150'	2015 2016	58.80 61.04	11.02 8.19	140.00 45.00
ANDERSON PAMELA C	006-141-22-00018	BENTREE ESTATES LT 14	2016	4,178.13	560.40	45.00 TEB
ANDERSON PAULA M	051-541-25-00016	PETERS GATE BLK 1 LT 1	2015 2016	1,252.94 1,248.32	234.66 167.44	140.00 45.00
ANDERSON ZOANNE E	051-053-24-00015	LAKE HILL ACRES LT 3	2016	1,369.91	177.47	45.00
ANDREWS POLLY	007-183-76-00015	EASTOWN BLK 2 LT 5	2016	2,738.27	367.26	45.00 TEB
ANDREWS WILLIAM A JR	051-061-28-00019	EKLUTNA HEIGHTS ADDITION NO. 1 BLK 3 LT 4	2016	1,176.72	157.83	45.00
ANDREWIYUK LAURA	016-142-26-00015	MESA VERDE BLK 2 LT 12	2015 2016	3,006.15 3,158.16	563.02 423.59	100.00 45.00
ANGASAN GWENNETH NIELSEN & TREFON JR	012-271-30-00018	DYER LT 1A	2016	3,719.52	498.89	45.00
ANTHONY CREDCHEW 504 C HEIM PATRICIA A 504	030-561-37-00017	RABBIT CREEK VIEW AND RABBIT CREEK HEIGHTS REPLAT BLK 5H LT 31A	2016	439.50	58.95	45.00 TEB
ANTIOCH CHURCH OF GOD IN CHRIST INC	003-114-01-00012	ANNLYS SUBDIVISION OF BLOCK NO. 19, THIRD ADDITION TO TOWNSITE OF ANCHORAGE BLK 19C LT 12	2016	2,510.45	336.72	45.00
ANTIOCH CHURCH OF GOD IN CHRIST INC	003-113-40-00012	THIRD ADDITION TO THE TOWNSITE OF ANCHORAGE BLK 20D LT 8	2015 2016	2,812.11 2,915.46	526.68 391.03	140.00 45.00
APTED DANIEL L C KATHI M	014-221-46-00017	LAZY ACRES LT 6	2016	2,039.63	273.57	45.00 TEB
ARGOSY LLC	010-112-21-00015	OLMSTEAD LT 5A	2016	2,872.28	385.23	45.00
ARMITSTEAD CLYDE G JR	078-141-32-00010	DOUG GREY	2016	1,233.53	165.45	45.00

EXHIBIT A - FORECLOSURE LIST

PETITION FOR JUDGMENT AND DECREE

3AN-17-_____ CI

Page 3 of 78



TAX FORECLOSURE LIST

OWNER	PARCEL NO.	ABBEV. LEGAL LT 5	YEAR	PRINCIPAL	PEN/INT	COST
ARNOLD ADALINE	090-031-23-00016	INDIAN VALLEY ALASKA BLK 1 LT 7	2015 2016	90.77 2,025.47	1.63 271.66	00.00 45.00
ARNOLD MARK TALBOT & LORI ANN	005-026-21-00014	FAIRVIEW BLK 11 LT 8	2015 2016	3,113.46 6,612.64	569.44 886.91	140.00 45.00
AROUSA JOHN C	006-151-19-00013	WALDEC TR C-1 ADDITION NO. 1	2016	10,792.27	1,447.50	45.00
AROUSA JOHN C	005-044-11-00018	LAWRENCE BLK 2 LT 12	2016	2,099.94	281.66	45.00
ARROWHEAD PROPERTIES INC	051-061-50-00013	DANN LT 107	2016	5,574.22	747.64	45.00 TEB
ARTZ WESLEY J 50% & BOWE WARREN A 50%	090-101-06-00012	US SURVEY 6267 LT 2 TOWN R2E SEC 24 SM	2016	134.16	17.00	45.00 TEB
ARWEY INVESTMENTS LLC	015-141-12-00018	T12N R3W SEC 22 SM LT 13	2016	398.53	11.78	45.00
ARMINE JAMES E & KATHERYN	002-107-06-00412	ORIGINAL TOWNSITE OF ANCHORAGE BLK 17 LT 0A TURNAGAIN ARMS UNIT 004	2015 2016	1,227.45 1,521.75	220.88 204.11	140.00 45.00 TEB
ARMINE JAMES E & KATHERYN	002-107-06-00214	ORIGINAL TOWNSITE OF ANCHORAGE BLK 17 LT 0A TURNAGAIN ARMS UNIT 003	2015 2016	1,618.47 1,794.24	303.11 240.65	140.00 45.00 TEB
ATTIYAH BELAL & DHIAELDEEN FARAH	020-202-17-00010	SOUTHCREEK ESTATES PHASE 2 BLK 2 LT 15	2016	65.29	1.48	45.00
AUSMAN DAVID E	010-098-02-00016	WOODLAND PARK ADDITION NO. 2 BLK 8 LT 29	2015 2016	533.61 1,081.01	97.59 144.99	140.00 45.00
AVERY MARK R & PAULA C	018-011-12-00010	T12N R3W SEC 29 SM PARCEL 4C	2016	1,828.47	236.88	45.00
AVEZAC FRANCIS L 50% & TAYLOR GEORGE T 50%	019-271-27-00018	TIMBERLUX UNIT NO. 1 BLK A LT 3A	2016	2,308.22	289.03	45.00 TEB
AWALIN WASKA JR.	012-242-51-00015	HIDDEN ACRES LT 10A	2016	787.12	14.17	45.00 TEB
AWALIN WASKA JR & MARTHA	014-172-14-00018	PLEASURE VIEW BLK 1 LT 7B	2016	1,288.04	24.98	45.00 TEB
AZZAM FAISAL 50% & AZZAM FAIZAL 50%	014-262-17-00012	JOHN WELLS BLK 5 LT 34	2016	28.90 6,126.72	822.02	45.00 TEB
AZZAM FAISAL 50% & AZZAM FAIZAL 50%	014-262-04-00010	JOHN WELLS BLK 5 LT 27	2016	84.93	1.53	45.00 TEB
B&T INVESTMENTS LLC	002-093-46-00014	EAST ADDITION TO TOWNSITE OF ANCHORAGE BLK 26B LT 4	2015 2016	1,955.10 1,527.71	366.17 204.92	140.00 45.00
BACON FRED ARTHUR	019-092-32-00018	T12N R3W SEC 27 SM LT 45	2016	2,128.41	285.48	45.00 TEB
BARR ASSET MANAGEMENT	001-052-53-00017	ORIGINAL TOWNSITE	2016	585.73	75.88	45.00 TEB

EXHIBIT A - FORECLOSURE LIST

PETITION FOR JUDGMENT AND DECREE

3AN-17- CI

Page 4 of 78



TAX FORECLOSURE LIST

OWNER GROUP LLC	PARCEL NO.	ABBEV. LEGAL OF ANCHORAGE BLK 95 LT 9A	YEAR	PRINCIPAL	PEN/INT	COST
BAGDOL BRENDEN PETER & DEBBIE L	078-271-04-00014	HUNDRED HILLS 1 ST ADDITION BLK 6 LT 1	2015 2016	4,704.47 4,601.47	881.08 617.16	140.00 45.00
BAHR GEORGE F & NATHALIA C	015-134-38-00018	HAMPTON HILLS BLK 1 LT 7	2016	4,213.69	37.29	45.00
BAILEY GARY	015-231-26-00017	STRALEY LT 1	2016	740.12	99.28	45.00
BAILEY GARY	015-231-27-00015	STRALEY LT 2	2016	1,805.45	242.15	45.00
BAILEY VERNON JR LIVING TRUST	014-151-55-00017	TRANQUILLITY HEIGHTS BLK 1 LT 5	2015 2016	399.84 405.00	74.88 54.32	140.00 45.00
BAINES DEBORAH S PAPASODORA VITO V JR	015-283-01-00011	THOMAS L BOYLE BLK 1 LT 16A	2016	300.00	2.66	45.00 TEB
BAKER DEBRA R 50% & SCHNEIDER MARLYS 50%	010-213-38-00015	EVERGREEN BLK 3 LT 11	2015 2016	797.30 1,127.17	30.86 151.19	00.00 45.00
BAKER DEBRA R 50% & SCHNEIDER MARLYS 50%	010-213-37-00017	EVERGREEN BLK 3 LT 12	2015 2016	2,168.31 3,266.86	83.91 438.17	00.00 45.00
BAKER FAMILY LIMITED PARTNERSHIP	005-051-02-00012	LAWRENCE BLK 10 LT 7A	2016	4,096.23	549.40	45.00
BAKER LEE E JR	008-081-13-05319	LAUREN CREEK LT 73A LAUREN CREEK TOWNHOMES UNIT 53	2016	1,822.74	17.10	45.00 TEB
BARBEE TRACY	007-055-11-00012	CLYDE M DICKSON BLK 2 LT 1	2016	2,601.28	336.99	45.00
BARREZ DALE 1/3 C AND TAYLOR 1/3 C SCHOFIELD ALFRED 1/3	051-361-27-00015	PIKE LAKE ALASKA BLK 3 LT 9A	2016	800.01	18.12	45.00 TEB
BARLOW JERRY D JR	012-492-30-00010	LAUREL ACRES BLK 8 LT 3	2016	135.49	18.18	45.00
BARNES KENNETH	051-062-05-00015	EKLUTNA HEIGHTS BLK 1 LT 2 E 1/2 REM	2016	1,232.92	165.37	45.00
BARNHILL BRENDA S	011-262-19-00011	CAMPBELL POINT BLK 1 LT 5	2016	7,318.43	981.58	45.00 TEB
BARRON MICHAEL R C KATHLEEN M	017-074-55-00018	KIMBERLY MANOR BLK 1 LT 10	2016	1,620.76	21.88	45.00 TEB
BARRY MARY J	002-022-14-00010	NORTH ADDITION TO TOWNSITE OF ANCHORAGE TR C LT 3 W63	2016	4,644.20	622.91	45.00 TEB
BATKE MARY	006-403-24-00117	THE FOOTHILLS #2 BLK 4 LT 9 FOOTHILLS VIEW PHASE 1 UNIT 1	2016	958.22	116.97	45.00
BAUTISTA ELOY	051-061-49-00015	DAWN LT 106	2016	1,395.58	187.18	45.00
BEAL FAMILY TRUST THE	001-194-18-00010	SIMONSON ESTATES	2016	792.89	102.72	45.00

EXHIBIT A - FORECLOSURE LIST

PETITION FOR JUDGMENT AND DECREE

3AN-17-_____ CI

Page 5 of 78



TAX FORECLOSURE LIST

OWNER	PARCEL NO.	ABBEV. LEGAL	YEAR	PRINCIPAL	PEN/INT	COST
		BLK B LT 3		1378.55	12.20	TEB
BEALS RODGER & ELAINE	006-293-02-00019	WONDER PARK #5 BLK 8 LT 5	2016	1,655.70	29.80	45.00
BEALS RODGER W & E D	006-293-01-00011	WONDER PARK #5 BLK 8 LT 6	2015 2016	1,005.35 1,277.56	19.72 171.36	00.00 45.00
BEARGHOST RICHANDA A	006-042-18-03010	T13N R3W SEC 13 SW LT 2 ALPINE VILLAGE UNIT E-6	2016	79.32	2.15	45.00
BEERY FRANK & JOYCE	018-271-51-00018	TIMBERLUX #2 BLK H LT 4	2016	33.92	4.39	45.00
BERBE MARY	010-074-78-00017	COLUMBIA PARK #5 BLK 1 LT 72	2016	3,667.40	491.99	45.00
BEITEL SANDRA LIVING TRUST	014-114-06-04416	JOHNSON YOUNG BLK 1 LT 4 CHANDLER GOVE UNIT 3-302	2016	3,289.20	441.16	45.00
BEITTER URSULA	014-052-43-00013	SHELKOP BLK 1 LT 14	2016	1,816.88	41.38	45.00
BELARDE THOMAS J & WENDY H	012-174-12-00012	PAPAGO PARK #1 BLK 1 LT 10	2015 2016	4,092.48 4,255.56	766.46 570.78	140.00 45.00
BELL JIMMIE E &	003-111-39-00018	THIRD ADDITION TO TOWNSITE OF ANCHORAGE BLK 21B LT 3	2016	4,033.70	541.02	45.00
BELL RANDALL L & TAMARA L	075-052-14-00010	ALYESKA BASIN BLK 5 LT 3	2016	6,898.20	925.23	45.00
BELL RANDALL LEROY	015-091-05-00019	PROSPECT HEIGHTS BLK 1 LT 14	2016	10,038.13	1,346.37	45.00
BELZER FRANKLIN L & MARGARET C	012-214-72-00010	SUMMERSET PARKWAY #1 BLK 2 LT 41B	2016	53.26 323.51	0.20 125.22	45.00
BENNETT WILLIAM H	002-134-32-00016	BEVERS (THIRD ADDN) BLK CA LT 1	2016	1,366.90	177.08	45.00
BERG ALAN C & RACHEL A	006-021-16-00012	WHISPERWOOD PH 1 BLK 1 LT 35 WHISPERWOOD PARK UNIT 25B	2016	1,700.44	220.29	45.00
BERNHARDT KIMBERLEY	016-251-16-01013	INDEPENDENCE PARK BLK 11 LT 4 KANDLEWOOD PARK PH 1 UNIT A-201	2016	1,617.50	216.96	45.00
BERRY JERRY DOUGLAS	051-221-07-00013	WYATT LT 1	2015 2016	1,107.36 1,138.89	205.91 152.75	130.19 45.00
BERRY JERRY DOUGLAS	051-221-06-00015	WYATT LT 2	2015 2016	2,077.39 2,233.20	389.07 299.53	139.58 45.00
BERRY JERRY DOUGLAS	051-221-05-00017	WYATT LT 3	2015 2016	372.90 371.52	69.86 49.84	139.20 45.00
BEUEL UTILITIES CORPORATION	013-066-01-01812	CAPTAIN JAMES COOK TR ADVENTURE ADVENTURE UNIT 301	2016	3,815.86	511.80	45.00
BETHEKE MARTIN	003-196-17-00015	LAMPERT #4 BLK 2 LT 19A	2016	2498.54 4,997.08	22.11 670.32	TEB 45.00

EXHIBIT A - FORECLOSURE LIST

PETITION FOR JUDGMENT AND DECREE

3AN-17- CI

Page 6 of 78



TAX FORECLOSURE LIST

OWNER	PARCEL NO.	ABBEV. LEGAL	YEAR	PRINCIPAL	PEN/INT	COST	
BETTS LARRY W JR & STYLIA	014-294-31-00016	MOOREHAND TR 3A LT 7	2015 2016	132.13 1,618.54	4.52 217.08	88.88 45.00	TEB
BIDDLE BRANDON	001-165-66-03310	ROMIG PARK BLK 7 LT 1A HILLCREST UNIT 406	2016	1,433.90	192.33	45.00	TEB
BLACKLEDGE SIOUX 50% & CELIUS NICHOLAS J 50%	080-031-24-00014	INDIAN VALLEY ALASKA BLK 1 LT 6	2016	63.00	.56	45.00	TEB
BLANK DEBORAH L 50% & BUTTERS KENNETH G 50%	050-801-24-00018	RIVERVIEW ESTATES BLK 10 LT 3A	2016	3,017.60	404.74	45.00	
BLAZKA ANTON T & CAROL J	005-028-05-00013	FAIRVIEW BLK 8 LT 5	2016	2,514.18	325.71	45.00	
BLAZKA ANTON T & CAROL J	004-037-29-00015	MOUNTAIN VIEW BLK 9 LT 4 N3 W2	2016	1,369.14	177.37	45.00	
BLUEBEAR LODGE VACATION RENTALS LLC	014-021-13-01217	DOWLING LT 45 2000 DOWLING PLAZA UNIT 12	2015 2016	2,565.15 2,708.49	480.43 363.28	140.00 45.00	
BOCK BILL J & CHERYL I	014-181-27-00013	ABBOTT LOOP MANOR BLK 3 LT 2	2015 2016	4,411.47 4,602.49	826.21 617.32	132.78 45.00	
BOEDICHEIMER LESLIE A	014-226-07-00018	SUN SPOT LT 4A	2016	44.65	5.79	45.00	TEB
BOGLE LLC	006-421-17-01913	CHECKPOINT LT 4 CHECKPOINT UNIT 19	2016	842.17	22.86	45.00	
BOONSTRA PATRICK F & RENNE	050-441-14-00014	W13N R1E SEC 10 SW N22NE4SW4SW4	2016	1,352.42	181.53	45.00	TEB
BOOTHBY STEVE E	001-231-10-00018	NORTHWOOD PARK LT 15A	2016	2,003.97	242.31	45.00	TEB
BOSS GEORGE W	020-412-08-00010	PARADISE VALLEY BLK 7 LT 12	2016	340.81	45.71	45.00	TEB
BOSSERMAN WALLACE	050-321-34-00016	TIMBER RIDGE BLK 1 LT 3	2016	1,028.22	23.29	45.00	
BOSSHART JAMES S	007-022-07-00218	TUDOR BLK 2 LT 1 SOUTH COLLEGE GATE EAST UNIT 114	2016	2,306.46	309.35	45.00	
BOSWELL JOSEPH E III & SANDY L	050-131-06-00017	BIRCH HILLS ESTATES ADDN 1 BLK 1 LT 2	2016	4,336.51	581.65	45.00	TEB
BOURDUKOFKY EUGENE N SR	004-146-13-00018	CITY VIEW #1 BLK 1 LT 51	2016	3,240.06	434.57	45.00	
BOURDUKOFKY JASON & CHANGCINA	006-151-33-00015	CASTLE HEIGHTS #2 BLK 5 LT 32	2016	216.82	5.89	45.00	
BOUSQUET WILLIAM BILL) E DBA BOUSQUET CONSTRUCTION SERV	020-103-39-00014	PROMINENCE POINTE PHASE 9 BLK 6 LT 13	2015 2016	13,229.33 13,973.37	2,477.69 1,874.19	100.00 45.00	
BOWERSON RODNEY & MONICA	018-022-25-00019	BEACON PARK BLK 1 LT 16	2015 2016	1,468.53 1,502.25	275.04 201.49	140.00 45.00	

EXHIBIT A - FORECLOSURE LIST

PETITION FOR JUDGMENT AND DECREE

3AN-17-_____ CI

Page 7 of 78



TAX FORECLOSURE LIST

OWNER	PARCEL NO.	ABBEV. LEGAL	YEAR	PRINCIPAL	PEN/INT	COST	
BOYCE NATHAN GEBLEY	003-151-52-01213	REES LT 1B TERRACE SIXTEEN UNIT 12	2016	1,274.48	165.11	45.00	TEB
BOYD GREGORY W	010-231-10-00016	CREST VIEW BLK A LT 3	2016	3,103.07	416.20	45.00	
BOYLE ILIKE H	004-126-42-00019	GRANDVIEW GARDENS BLK 4 LT 5	2016	188.07	25.22	45.00	
BRACALE TERESA	014-102-13-00019	MCCAUGHEY BLK 1 LT 3	2015 2016	5,161.12 5,756.47	116.90 772.09	00.00 45.00	
BRADLEY COMPANY LIMITED LLC THE	018-252-18-00017	T12N R3W SEC 33 SM LT 117	2011 2012 2013 2014 2015 2016	5,016.60 4,715.67 4,818.52 5,092.17 5,902.59 6,145.27	766.87 1,626.74 1,408.98 1,221.34 1,105.48 824.22	00.00 00.00 00.00 00.00 140.00 45.00	
BRADLEY JOSEPH L 50% & BRADLEY CHARLOTTE L 50%	013-013-02-00012	AURORA BLK 9 LT 24	2015 2016	3,735.49 4,906.25	67.24 658.05	00.00 45.00	
BRANDERHORST TRUDY	002-205-25-00018	PEARL V SMITH BLK 5 LT 9	2016	1,570.52	13.90	45.00	
BRATTAIN ALASKA FAMILY TRUST PRIME MERIDIAN GROUP LLC/TTEE	001-052-61-00218	ORIGINAL TOWNSITE OF ANCHORAGE BLK 94 LT 9C N STREET PLAZA UNIT 102	2015 2016	4,012.54 4,064.40	751.50 545.13	140.00 45.00	
BRATTAIN ALASKA FAMILY TRUST PRIME MERIDIAN GROUP LLC/TTEE	001-052-61-00119	ORIGINAL TOWNSITE OF ANCHORAGE BLK 94 LT 9C N STREET PLAZA UNIT 101	2015 2016	98.43 4,826.29	4.92 647.32	95.00 45.00	
BRAYTON INVESTMENT LLC	014-045-54-00014	MURRAY BLK J LT 1D	2015 2016	20,854.89 21,099.13	3,905.86 2,829.93	140.00 45.00	
BRAYTON INVESTMENT LLC	014-045-29-00016	MURRAY BLK J LT 4A	2016	6,033.54	163.81	45.00	TEB
BRAYTON INVESTMENTS LLC	014-045-32-00010	MURRAY BLK J LT 6A	2016	1,350.77	26.67	45.00	TEB
BRAYTON INVESTMENTS LLC	006-052-04-00015	RANGEVIEW BLK 1 LT 13	2015 2016	1,524.39 1,587.27	285.50 212.88	140.00 45.00	
BREWINGTON DEVIN G & KALLI A	057-111-06-00012	BREWINGTON TR A 2	2016	133.61	3.95	45.00	TEB
BREWSKI GROUP LLC THE	010-332-01-00011	T13N R4W SEC 36 SM SE4SE4SE4NE4 PM	2016	10,802.70	399.49	45.00	TEB
BRIARCLIFF LLC	051-362-02-06914	T15N R2W SEC 36 SM LT 8 REM OV N2 6 LT 7 REM FIRE EAGLE UNIT 69	2016	655.42	5.80	45.00	TEB
BRIARCLIFF LLC	051-362-02-06815	T15N R2W SEC 36 SM LT 8 REM OV N2 6 LT 7 REM FIRE EAGLE UNIT 69	2016	2,938.42	394.11	45.00	TEB
BRIGGS JOHN R & ELIZABETH J	003-202-22-00011	COLLEGE VILLAGE #10 BLK 27 LT 1	2015 2016	2,698.93 3,110.53	505.48 417.21	140.00 45.00	

EXHIBIT A - FORECLOSURE LIST

PETITION FOR JUDGMENT AND DECREE

3AN-17-_____ CI

Page 8 of 78



TAX FORECLOSURE LIST

OWNER	PARCEL NO.	ABBEV. LEGAL	YEAR	PRINCIPAL	PEN/INT	COST	
BRILEY JEFFREY J	012-272-48-00018	GEORGEVILLE ESTATES BLK 1 LT 4	2016	13,050.37 ^{64.91}	1,872.30	45.00	TEB
BRODE DAVID V	007-161-16-01213	CASTLE HEIGHTS #3 BLK 13 LT 3 TUDOR VIEW UNIT 12	2016	1,643.85	220.48	45.00	
BROOKS RYAN EUGENE	021-021-25-00016	SPENDLOVE VIEW HGHTS BLK 2 LT 8	2015 2016	4,855.43 5,604.99	909.37 751.77	140.00 45.00	
BROWN EDWARD M & HEIDI M	010-012-52-00012	CHARLIE BROWN LT 2	2015 2016	21,667.80 22,293.30	4,058.12 2,990.09	100.00 45.00	
BROWN HAZEL M & JAMES V	011-101-26-00016	BRENTWOOD BLK 3 LT 1	2016	7,136.77	957.23	45.00	TEB
BROWN MICHAEL A	013-066-02-00515	CAPTAIN JAMES COOK TR ENDEAVOUR ENDEAVOUR UNIT 105	2015 2016	1,808.06 ^{186.42} 1,953.56	357.36 ^{8.67} 262.03	100.00 45.00	TEB
BROWN RONALD L	005-027-42-00018	FAIRVIEW BLK 7 LT 17	2016	354.24	47.51	45.00	TEB
BROWNING FORREST O & HARRIET J	010-085-19-00017	BROOKSIDE LT 3 N2	2016	939.56	126.02	45.00	TEB
BROYLES TERESA M	006-114-29-00010	KLUANE TERRACE TRAILER EST #3 BLK 3 LT 20	2016	882.51	114.33	45.00	
BRUBAKER MICHAEL Y & JILL'S	017-093-08-00017	ASPEN RIDGE BLK 1 LT 8	2016	369.27	47.85	45.00	
BUDD DAVID W 67 N388 GRANT AVE	004-041-43-00018	FRANK KIMURA LT 3	2016	2,242.94	60.90	45.00	TEB
BULANG NORDITA	018-161-03-00012	HUFFMAN #1 BLK 1 LT 2	2016	1,317.77	176.75	45.00	TEB
BURGE TERRY A & ANNE	006-061-18-00016	T13N R2W SEC 12 SW LT 6-0P76	2016	1,880.61	242.63	45.00	TEB
BURKE DAVID K & ELIZABETH A	050-521-55-00016	VALLEY VIEW EST #1 BLK 1 LT 11	2016	2,060.39	276.35	45.00	
BURNETT PAUL C	051-492-38-00015	WINTER PARK #1 BLK 3 LT 11	2016	173.18	1.53	45.00	TEB
BURNE LORRI							
BURNHAM D J	020-571-65-00017	GRANDEUR LOT 5	2016	1,527.75	204.92	45.00	
BURNHAM D J	020-571-63-00012	GRANDEUR LOT 3	2016	1,999.83	268.23	45.00	
BURNHAM D J	020-571-62-00014	GRANDEUR LOT 2	2016	1,068.94	143.38	45.00	
BURNHAM D J	020-571-61-00016	GRANDEUR LOT 1	2016	1,365.76	183.19	45.00	
BURNHAM D J	020-551-01-00014	BURLWOOD TR C	2016	3,333.05	447.04	45.00	
BURNHAM JOE	020-161-39-00012	SECLUSION TR A	2016	1,734.36	232.62	45.00	
BURNHAM JOE	020-161-38-00014	SECLUSION	2016	931.20	124.89	45.00	

EXHIBIT A - FORECLOSURE LIST

PETITION FOR JUDGMENT AND DECREE

3AN-17-_____ CI

Page 9 of 78



TAX FORECLOSURE LIST

OWNER	PARCEL NO.	ABBEV. LEGAL	YEAR	PRINCIPAL	PEN/INT	COST
		LT 4				
BURNHAM JOE	020-161-37-00016	SECLUSION LT 3	2016	994.25	133.35	45.00
BURNHAM JOE	020-161-36-00018	SECLUSION LT 2	2016	677.06	90.80	45.00
BURNHAM JOE	020-161-35-00010	SECLUSION LT 1	2016	675.12	90.56	45.00
BURROW RALPH E & NELSON ALICE M	051-061-48-00017	DAWN LT 101	2015 2016	2,019.77 2,132.69	241.16 286.05	95.00 45.00
BURTIS PAUL B	005-046-18-00018	MONTE VISTA BLK 1 LT 16	2016	4,321.07	579.56	45.00
BURTON DAVID L	006-022-12-00019	ALMA LT 2	2016	3,656.98	400.50	45.00 TEB
BUSH JESSICA MARIE	007-162-25-00014	CASTLE HEIGHTS #5 BLK 11 LT 12	2016	3,788.97	33.53	45.00 TEB
BUSH WILLIAM RALPH 50% & MILLER CLAIRE JEANNETTE 50%	010-036-17-00014	WOODLAND PARK LT 20W	2016	1,037.83	134.45	45.00 TEB
BUTLER REX L & CARMON ODIS A	006-291-26-02612	WONDER PARK LT C3 CONTEMPO 1 PH 3 UNIT V-28B	2015 2016	1,364.16 1,399.66	355.49 187.72	140.00 45.00
BYERLY FRANCIS J 60% & PORO LEE ANN 40%	075-061-69-00015	T10N R2E SEC 17/18 SM LT 66D	2015 2016	2,461.07 2,728.24	171.06 365.92	95.00 45.00
CABANSKI HEATH & KARI	010-025-27-03814	MINNESOTA COMMONS BLK 3B PIEDMONT WEST UNIT 301	2016	1,522.18	205.51	45.00 TEB
CAESAR MAMIE LEE	010-023-43-00018	WOODLAND PARK LT 17L	2016	819.72	108.59	45.00
CAESAR MAMIE LEE	016-142-06-00017	MESA VERDE BLK 3 LT 5	2016	585.79	75.89	45.00
CAGES GEORGE PHILLIP & CHRISTINE	051-491-28-00018	WYNTER PARK #1 BLK 1 LT 25	2015 2016	1,190.56 1,244.27	222.98 166.88	140.00 75.00
CAHOON ROBERT H	017-063-47-00018	RABBIT CREEK SUBD. BLK 1 LT 6B	2016	776.25	76.53	45.00
CAI LLC	002-092-64-00019	EAST ADDITION TO TOWNSITE OF ANCHORAGE BLK 25B LTS 5, 6 & 7B	2015 2016	36,301.65 38,090.10	6,798.87 5,108.85	140.00 45.00
CAI LLC	002-092-59-00019	EAST ADDITION TO TOWNSITE OF ANCHORAGE BLK 25B LT 3A	2015 2016	5,496.04 5,497.38	1,027.46 737.33	140.00 45.00
CAI LLC	002-093-22-00015	EAST ADDITION TO TOWNSITE OF ANCHORAGE BLK 25A ACRE LT 5 PTN (W90' OF S55' OF N110')	2015 2016	1,442.07 1,465.17	270.07 196.52	140.00 45.00
CAI LLC	002-093-21-00017	EAST ADDITION TO TOWNSITE OF ANCHORAGE BLK 25A ACRE LT 5 PTN S55' OF ACRE LT 5 LESS S10')	2015 2016	12,783.41 13,076.39	2,296.06 1,753.86	140.00 45.00

EXHIBIT A - FORECLOSURE LIST

PETITION FOR JUDGMENT AND DECREE

3AN-17-_____ CI

Page 10 of 78



TAX FORECLOSURE LIST

OWNER	PARCEL NO.	ABBEV. LEGAL	YEAR	PRINCIPAL	PEN/INT	COST
CALAIS COMPANY INC	004-091-95-00013	PENLAND PARK TR F2	2016	20,073.20	2,692.32	45.00
CALLIS ALMA	006-304-78-00014	NEW SMYRNA LT 19	2015 2016	3,172.26 3,097.12	594.12 415.41	140.00 45.00
CAMERO ROYALDO SIPIN	014-103-34-00013	GALATEA ESTATES BLK 3 LT 33	2015 2016	467.46 473.50	87.55 63.53	140.00 45.00
CAMPBELL JEREMIAH D & ANGELA S	007-162-64-02019	CASTLE HEIGHTS #3 BLK 14 LT 11A EAST QUARTER PH-1 UNIT 200	2016	982.08	22.24	45.00 TEB
CAMPBELL MARK F & MICHELE	051-411-06-00012	THUNDERBIRD FALLS LT 3	2015 2016	^{510.82} 1,551.17 3,493.68	77.42 468.57	95.00 45.00 TEB
CAMPBELL RYAN L	050-201-42-00013	MILE HI #1 BLK 11 LT 1	2016	1,040.70	139.60	45.00
CANGE NEALE J	010-035-25-00019	WOODLAND PARK LT 19T	2015 2016	4,126.29 4,242.16	772.81 568.98	140.00 45.00
CAPE FUEL ENVIRONMENTAL TRUST BURNHAM JOSEPH /TRUSTEE	020-221-03-00010	T11N R3W SEC 12 SM W2 SE4	2016	2,358.07	316.27	45.00
CARLOS JOE U & PHYLLIS K	050-262-01-00011	T14N R2W SEC 11 SM LT 52	2015 2016	7,113.61 7,329.08	1,332.29 983.00	93.18 45.00
CARLSON CHARLOTTE A	016-231-43-00011	INDEPENDENCE PARK #1 BLK 1 LT 26	2015 2016	3,946.95 3,832.68	739.21 514.05	100.00 45.00 TEB
CARRASQUILLO JULIO	051-281-16-00017	HENKINS BLK 5 LT 5	2016	992.98	132.18	45.00 TEB
CARROLL JAMES P	009-193-19-00012	WICKERHAM PARK #4 BLK 4 LT 8	2016	4,625.09	647.05	45.00 TEB
CARTER CHRISTY	051-231-39-00015	BIRCHWOOD ACRES LT 6	2016	798.08	7.06	45.00
CARTER RANDALL B & LEANNE D	007-212-34-00011	COLLEGE CATE EAST #1 BLK 2 LT 30	2016	2,451.07	66.57	45.00 TEB
CASARTA LAWRENCE J & MARCIA E	051-132-08-00018	GREAT LAND EST #3 BLK 5 LT 3	2016	543.78	70.45	45.00 TEB
CASICA ANDREW & CHRISTINA	012-321-26-00019	NEWLAND BLK H LT 9	2016	1,946.34	247.21	45.00 TEB
CASIMIR VIGIL	006-043-34-00011	T13N R3W SEC 13 SM LT 68 N2	2015 2016	3,005.08 3,412.78	40.57 457.72	00.00 45.00 TEB
CASSEL DONALD L	010-211-49-00016	EVERGREEN BLK 8 LTS 5 & 6	2015 2016	6,042.25 11,852.44	136.86 1,589.70	00.00 45.00
CASTLE GROUP INC THE	016-103-08-00015	ANCHORAGE SOUTH TR D1A	2016	2,517.89	297.11	45.00
CASTRO CAROLYN CECELIA	015-135-08-00018	PROSPECT HEIGHTS #5 BLK 1 LT 8	2015 2016	12,058.02 12,620.68	2,250.46 1,692.74	140.00 45.00 TEB
CASTRO YOLANDA	002-083-10-00011	EAST ADDITION TO TOWNSITE OF ANCHORAGE BLK 37 LT 6 S2 OF ACRE LT 2	2015 2016	575.19 3,092.65	13.03 414.80	00.00 45.00
CECCARELLI DANA ROBERT	003-244-18-00011	GENEVA WOODS	2016	3,044.26	394.39	45.00 TEB

EXHIBIT A - FORECLOSURE LIST

PETITION FOR JUDGMENT AND DECREE

3AN-17-_____ CI

Page 11 of 78



TAX FORECLOSURE LIST

OWNER	PARCEL NO.	ABBEV. LEGAL	YEAR	PRINCIPAL	PEN/INT	COST	
CHAMBERS AARON M & DESIREE S	051-351-21-00019	FIRE LAKE #2 BLK 2 LT 3	2015 2016	42.74 5,875.49	.07 788.05	00.00 45.00	TEB
CHAMPINE THEODORE R JR & JANINA D	051-111-42-00013	OUR MOUNTAIN BLK 1 LT 3	2016	2,534.04	327.11	45.00	TEB
CHANN ROYANNE G	015-164-02-00011	TIMBERLINE LT 6	2016	9,452.50	1,267.84	45.00	TEB
CHANG TYSON	009-164-67-00012	HEATHER MEADOWS BLK 1 LT 12	2016	4,078.37	547.02	45.00	
CHAPMAN CLAYTON R II & PATRICIA L	005-162-38-04716	SHERWOOD NORTH TR A2 THE VILLAGE PHASE 1 UNIT 4414	2016	1,640.87	220.08	45.00	
CHARLES E & AMELIA LIVING TRUST MARTIN E & A / TRUSTEES	012-472-07-00010	DAYSHORE WEST #1 BLK 5 LT 31	2015 2016	1,553.80 1,624.50	291.00 217.90	140.00 45.00	TEB
CHASE JOHN A	051-511-20-00010	SLEEPY HOLLOW #2 BLK 2 LT 17	2016	2,210.72	311.00	45.00	TEB
CHASE PATRICIA J	002-201-26-00017	LAMPERT #3 FIRST ADDITION BLK 5 LT 12 EAGLE UNIT 0	2016	2,176.91	291.90	45.00	TEB
CHASSE DANIEL R & KAREN A	012-285-28-00012	CAMERIAN PARK #1 BLK 1 LT 7	2015 2016	3,966.06 4,130.40	742.70 553.99	100.00 45.00	TEB
CHEEMA NASSAR M 50% & RUSHITI FLORIJAN 50%	016-271-42-00019	HILLCREST BLK 8 LT 3	2016	1,209.06	162.16	45.00	
CHESNUT JAMIE E	008-081-13-04213	LAUREN CREEK LT 73A LAUREN CREEK TOWNHOMES UNIT 42	2016	3,042.02	408.01	45.00	
CHILDS JOHN L & DRUSILLA M & JOHN L III	014-111-48-00016	PARK WOOD EST BLK 3 LT 1	2015 2016	4,914.21 5,099.82	920.37 684.01	88.32 45.00	
CHRIST JOHN JR	005-162-37-00419	SHERWOOD NORTH TR A1 THE VILLAGE PHASE 2 UNIT 4308	2016	509.12 1,290.96	2.37 173.16	45.00	TEB
CHUNG BRENDA K	005-161-91-00913	RUSSIAN JACK VILLAGE TR B3 EASTSIDE EST PHASE 1 UNIT B-09	2016	1,889.54	253.43	45.00	
CLAMPITT RALPH W & GARY B	015-071-26-00017	SUMMIT ESTATES BLK 3 LT 0	2016	82.71	10.72	45.00	TEB
CLARK JOSEPH L JR	050-112-02-03812	EAGLE GLENN SOUTH TR B5 BAINBRIDGE ESTATE UNIT 38	2015 2016	3,290.45 3,405.76	616.25 456.80	140.00 45.00	
CLAY HEIDI M	008-081-37-07215	SIMONIAN TR C-1B SUNCHASE UNIT 72	2016	3,077.76	412.81	45.00	
CLESTER KENNETH E & KAREN L	019-091-23-00018	DAYSHORE WEST #2 BLK 4 LT 3	2016	3,249.00	435.77	45.00	TEB
CLESTER KENNETH E & KAREN L	010-112-38-00019	OLMSTEAD LT 12 N55	2016	3,788.01	508.06	45.00	TEB

EXHIBIT A - FORECLOSURE LIST

PETITION FOR JUDGMENT AND DECREE

3AN-17- CI

Page 12 of 78



TAX FORECLOSURE LIST

OWNER	PARCEL NO.	ABBEV. LEGAL	YEAR	PRINCIPAL	PEN/INT	COST
CLEVELAND AVENUE LLC	010-121-10-00019	ROOSEVELT PARK BLK 10 LT 2	2016	2,735.29	366.86	45.00
CLEVELAND DIANNE S	016-242-44-00016	INDEPENDENCE PARK #1 BLK 3 LT 3	2016	2,518.11	57.04	45.00 TEB
CLEVELAND EARL N & MINNIE	009-262-70-00018	LITTLE TREE #2 BLK 5 LT 21	2016	^{35.69} 1,748.09	234.47	45.00 TEB
CLOSE CHARLES T	020-094-02-00012	LOMA ESTATES BLK 3 LT 6A	2016	10,308.41	2,455.61	45.00 TEB
CLOSE CHARLES T	020-092-39-00019	LOMA ESTATES BLK 3 LT 5	2016	2,970.35	398.41	45.00 TEB
COHEN JANISE	011-094-40-00014	TALL SPRUCE EST #1 BLK 4 LT 6	2015 2016	4,260.06 4,431.26	524.04 594.34	00.00 45.00
COKER GARLAND FAMILY TRUST RINEHART CAROLYN C/TRUSTEE	020-092-50-00016	PARK PLACE LT 4	2016	5,826.63	781.49	45.00
COLEMAN DEBORA M	010-114-09-00016	ESTELLE LT 6	2016	^{200.00} 2,270.46	74.28	45.00 TEB
COLEMAN EVA	001-254-09-01415	HANSEN BLK2 LT 14 MIDTOWN UNIT 207	2015 2016	1,486.17 1,588.76	278.34 213.09	140.00 45.00 TEB
COLEMAN JUDITH A & GUNNINGHAM DAVID PAUL	013-062-82-00011	CAMPBELL GLEN #3 BLK 1 LT 8	2016	4,265.98	572.18	45.00 TEB
COLEMAN MARIA	012-524-14-00014	COUNTRY WOODS BLK 6 LT 8A	2015 2016	2,794.47 2,833.56	523.36 380.05	140.00 45.00
COLLINS CARRIE	010-135-18-00012	KIRCHNER LT 53	2016	^{54.87} 2,221.13	40.16	45.00 TEB
COLLINS CHARLES H	012-512-70-01019	STONEGATE TOWNHOUSE # 3- TR 2B1-STONEGATE ROYALE UNIT 10	2016	204.59	2.76	45.00 TEB
COLLINS WAYNE	010-135-55-00014	KIRCHNER LT 82 & 83	2016	44.25	5.74	45.00
COLON MARIO R	012-302-51-00017	SEA LT 5	2016	3,556.47	48.01	45.00 TEB
COLEMAN NICHOLAS G & BALEAN MAGDALENA H	001-195-13-00018	CHILLIGAN GLEN LT 3	2016	706.90	16.01	45.00 TEB
COLEMAN NICHOLAS G 50% & BALEAN MAGDALENA H 50%	002-095-16-00012	ORIGINAL TOWNSITE OF ANCHORAGE BLK 115 LT 9	2016	422.88	5.72	45.00 TEB
COLUMBINE PARTNERSHIP	002-131-29-00018	THIRD ADDITION TO TOWNSITE OF ANCHORAGE BLK 17D LT 2 E2	2016	1,651.30	221.40	45.00 TEB
COMEAU GEORGE A	014-231-26-00018	SPRUCE ACRES LT 1	2016	1,794.40	240.68	45.00 TEB
COMPERE SALLY J	042-081-18-00010	T12N R2W SEC 31 SM NE4NE4 PTN	2016	84.74	10.97	45.00
COMPERE SALLY J	042-081-05-00017	T12N R2W SEC 31 SM NW4NE4NE4	2016	186.58	24.18	45.00

EXHIBIT A - FORECLOSURE LIST

PETITION FOR JUDGMENT AND DECREE

3AN-17-_____ CI

Page 13 of 78



TAX FORECLOSURE LIST

OWNER	PARCEL NO.	ABBEV. LEGAL	YEAR	PRINCIPAL	PEN/INT	COST
CONLEY PEARL	006-151-38-00617	TOWN EAST BLK 2 LT 13 TOWNE EAST VILLA UNIT B-1	2015 2016	1,640.52 1,891.03	307.27 253.63	100.00 45.00
COOK CRAIG A	002-102-20-00018	ORIGINAL TOWNSITE OF ANCHORAGE BLK 47 LT 12	2015 2016	^{28.14} 6,050.52 6,344.62	1,133.18 850.98	140.00 45.00
COOPER DOROTHY M	001-071-24-00018	HOWARD BLK 27D LT 10B	2015 2016	8,352.54 8,926.55	1,564.33 1,197.28	140.00 45.00
COOPER RICHARD N MARDI NSW 2259	015-501-36-00012	BIRCH NORTH EST LT 3	2016	821.73	106.45	45.00
CORDERO EDDY MANUEL 50% & VOYLES ANN 50%	005-062-54-00119	AUSTRALASKA BLK 3 LT 18A1 SANTA FE PH 2 UNIT W101	2016	693.35	18.82	45.00
COTE MARGARET M	006-283-20-00012	BONIBROOK BLK 1 LT 8	2016	2,835.05	380.24	45.00
COUNSELMAN RHONDA L	007-143-17-00013	CHUGACH TERRACE BLK 2 LT 2	2015 2016	1,184.82 1,200.13	221.90 160.97	140.00 45.00
COUNSELMAN RHONDA L	006-063-39-00018	T13N R3W SEC 13 SM LT 106-5	2015 2016	3,295.74 3,539.35	617.25 474.71	140.00 45.00
COUNSELMAN RHONDA L	007-143-20-00017	CHUGACH TERRACE BLK 2 LT 4	2015 2016	1,345.05 1,362.43	251.91 182.73	140.00 45.00
COUNSELMAN RHONDA L	007-143-18-00011	CHUGACH TERRACE BLK 2 LT 1	2015 2016	1,208.34 1,223.95	226.31 164.17	140.00 45.00
COX NATHAN	016-233-06-00816	INDEPENDENCE PARK TR U RAVENCREST 3 H-708	2015 2016	1,493.52 1,615.56	279.72 216.69	140.00 45.00
CRAIG LINDA A	006-361-62-00018	CHESTER HEIGHTS #1 BLK 8 LT 12	2016	5,074.51	680.63	45.00
CRESTMOOR MANAGEMENT LLC	012-141-52-00017	WOODLAND LAKES #2 BLK 1 LT 5A	2016	64.32	1.16	45.00
CROSS TERRELL SCOTT	017-462-16-00017	BRAKE BLK 4 LT 4	2016	3,320.47	445.35	45.00
CROSS TERRELL SCOTT	015-101-52-00019	HIDEAWAY FOREST BLK 2 LT 2	2016	2,761.86	370.42	45.00
CROWN AFFAIR LLC	005-015-22-00015	NELS KLEVEN BLK 5 LT 1 N3 E2	2015 2016	1,918.35 1,899.96	359.30 254.83	100.00 45.00
CRUMBLEY CRAIG J 50% & CRUMBLEY KEITH B 50%	016-213-06-00016	CEDAR PARK WEST LT 13	2016	4,983.68	668.43	45.00
GUDDERBACK NANCY ANN	016-234-36-00019	INDEPENDENCE PARK BLK 6 LT 10A	2016	342.88	4.62	45.00
CURRIER CRAIG J	010-207-39-00015	LINCOLN PARK BLK 8 LT 2A	2015 2016	1,142.76 1,441.35	49.54 193.32	00.00 45.00
CURRY JOHN M	051-104-48-00015	T15N R1W SEC 9 SM LT 01	2015 2016	2,170.46 3,496.38	84.00 468.96	00.00 45.00
CURTIS NORTH INVESTMENTS LLC	002-125-07-00016	ORIGINAL TOWNSITE OF ANCHORAGE BLK 110 LT 9	2016	3,286.22	440.76	45.00

TEB

TEB

TEB

TEB

TEB

TEB

TEB

TEB

EXHIBIT A - FORECLOSURE LIST

PETITION FOR JUDGMENT AND DECREE

3AN-17-_____ CI

Page 14 of 78



TAX FORECLOSURE LIST

OWNER	PARCEL NO.	ABBEV. LEGAL	YEAR	PRINCIPAL	PEN/INT	COST	
GURZIE TODD	076-011-30-00011	ALYESKA #1 BLK 12 LT 2	2016	203.56	5.53	45.00	TEB
CUSTOM FINANCIAL SERVICES LLC	012-373-14-00016	CAMPBELL TERRACE BLK 1 LT 14	2016	4,600.06	620.00	45.00	TEB
GUTHRIELL ADAM 50% & JACOBS KAT 50%	075-153-12-00010	CIRDWOOD ORIGINAL TOWNSITE BLK 3 LT 12	2016	466.67	62.58	45.00	TEB
GUTHRIELL ADAM 50% & JACOBS KAT 50%	075-153-11-00012	CIRDWOOD ORIGINAL TOWNSITE BLK 3 LT 14	2016	1,079.43	252.00	45.00	TEB
GUTHRIELL ADAM 50% & JACOBS KAT 50%	075-153-10-00014	CIRDWOOD ORIGINAL TOWNSITE BLK 3 LT 10	2016	362.45	48.61	45.00	TEB
GWADS INC ASSET-BACKED CERTIFICATES SERIES 2006-CPG2BANK OF NY MELLON FRA BANK OF NY	006-201-05-00015	BRINK #1 LT 2	2016	5,201.40	700.37	45.00	TEB
CZERSKI NORMAN B & ELIZABETH C	050-123-11-00014	WALTER C PIPPEL ADDITION BLK 6 LT 11	2016	1,323.33	177.50	45.00	TEB
BAHL LORI O	005-033-22-00010	FAIRVIEW EXTENSION BLK 29 LT 3	2016	2,638.66	353.00	45.00	TEB
DALE PAMELA	002-072-33-00016	ORIGINAL TOWNSITE OF ANCHORAGE BLK 6 LT 10A	2016	8,702.31	156.64	45.00	TEB
DANIELS TEK DUANE SR	051-172-06-00010	T15N R1W SEC 10 SW LT 70.	2016	743.73	96.34	45.00	TEB
DANZA MELVIN P & JERRY L	003-183-18-00011	ROGERS PARK BLK 9 LT 3	2016	2,100.60	49.80	45.00	TEB
DARBY TERRY L & REBECCA A	057-111-04-00017	BREWINGTON TR B	2015 2016	2,396.45 2,609.59	388.08 350.01	00.00 45.00	TEB
DAVID MICHAEL LOUIS & COLLEEN DENISE	050-751-13-00010	TERI #2 LT 9	2016	2,312.40 1,934.04	259.40	45.00	TEB
DAVID RAMON H & ELENA M	006-052-14-00014	RANGEVIEW BLK 1 LT 5	2015 2016	4,121.80 4,449.13	771.97 596.74	100.00 45.00	TEB
DAVIDSON ANDREW J & HAILEY C	015-201-29-00016	SIEPKER #3 TR 2	2016	246.66	5.59	45.00	TEB
DAWN WATER COMPANY	051-114-40-00011	EARL RAY BLK 2 LT 1A	2015 2016	124.75 128.34	23.38 17.22	140.00 45.00	
DAWSON ROBERT J	001-083-56-00114	VIEW RIDGE BLK 25E LT 3 INLET PLACE UNIT 03	2016	2,748.69	368.68	45.00	
DAWSON ROBERT J	001-081-37-00415	SOUTH ADDITION BLK 18A LT 7A HOHN APARTMENT UNIT 105	2016	1,894.00	254.04	45.00	
DAY PATRICK K	012-051-38-00016	BELLA VISTA #1 LT 23 W2	2016	5,076.00	680.81	45.00	TEB

EXHIBIT A - FORECLOSURE LIST

PETITION FOR JUDGMENT AND DECREE

3AN-17-_____ CI

Page 15 of 78



TAX FORECLOSURE LIST

OWNER	PARCEL NO.	ABBEV. LEGAL	YEAR	PRINCIPAL	PEN/INT	COST	
DAY PATRICK K & GRETCHEN M	007-053-32-00013	GLYDE M DICKSON	2016	6,855.35	919.47	45.00	TEB
DAY PATRICK K & GRETCHEN M	003-244-14-00010	GENEVA WOODS	2016	6,040.87	810.23	45.00	TEB
DE SCHWEINITZ CHRISTIAN	020-511-07-00015	RABBIT CREEK VIEW & RABBIT CREEK HEIGHTS BLK 1H LT 6A	2016	3,716.06	498.41	45.00	
DEAN ERIC	015-281-52-00018	SIEFKER #3 TR 5 LT 2	2015 2016	2,074.17 2,379.42	388.47 319.14	140.00 45.00	
DECKER-BROWN KAREN	014-252-27-00012	KING	2015	1,680.21	214.68	140.00	TEB
DECKER-BROWN KAREN	014-252-27-00012	BLK 1 LT 1	2016	1,682.57	226.68	45.00	TEB
DECOMIER ROBERT V & LORRAINE 2/3 & DECOMIER JOANNA 1/3	051-063-31-00019	EKLUTNA HEIGHTS	2016	368.82	49.47	45.00	TEB
DECOMIER ROBERT V & LORRAINE 2/3 & DECOMIER JOANNA 1/3	051-063-30-00011	EKLUTNA HEIGHTS	2016	751.15	100.75	45.00	TEB
DEGNER ANITA L LIVING TRUST DEGNER ANITA L /TRUSTEE	006-041-49-02217	SCANDIA	2016	1,265.65	169.75	45.00	TEB
DEGROSS AVIDAN & KATHY	009-273-50-00017	FYFE BLK F LT 26	2016	1,384.77	179.40	45.00	
DEGROSS SIDNEY	018-191-02-00011	DOAN LT 1	2015 2016	1,289.79 1,346.92	241.55 180.66	140.00 45.00	
DEGROTE JAMES S	007-145-69-00019	EASTLAKE ADDITION #1 BLK 4 LT 7	2015 2016	1,854.23 1,191.20	13.27 159.77	00.00 45.00	TEB
DELGADO JUAN & CELIA	050-041-26-00016	DEBORA #2 BLK E LT 9	2016	1,191.71	21.45	45.00	TEB
DELOSSANTOS ROSITA F	016-064-23-00018	COMMODORE PARK BLK 4 LT 17A-1	2016	3,697.18	495.88	45.00	TEB
DEMERS DARCY	009-291-23-05510	SOUTHTOWN INDUSTRIAL PARK TR A2 FOXTREE UNIT 7-G	2015 2016	2,203.53 2,126.29	412.71 285.19	140.00 45.00	
DEMERT SAMSON O	016-244-19-01814	INDEPENDENCE PARK BLK 4 TR 3A KANDLEWOOD PH 4 UNIT A209	2016	1,765.95	236.87	45.00	
DENIS-MIXSON JENNIE & MIXSON MASATO	013-082-18-00211	DIMOND INDUSTRIAL	2016	3,777.50	506.67	45.00	TEB
DENNEY DONALD 50% & DAVIDSON NICOLE 50%	011-121-56-00011	HIDDEN HILLS BLK 1 LT 31	2015 2016	2,466.66 2,465.78	461.96 330.73	140.00 45.00	
DEPTULA STEVE & TINA	009-015-11-00014	LAMPERT	2016	8,974.20	1,203.67	45.00	TEB
DEPTULA STEVE & TINA	009-015-10-00016	LAMPERT	2016	5,592.68	750.11	45.00	TEB
DESCHWEINITZ WILLIAM &	014-302-93-00017	GRAZELDA	2016	4,343.42	582.55	45.00	

EXHIBIT A - FORECLOSURE LIST

PETITION FOR JUDGMENT AND DECREE

3AN-17-_____ CI

Page 16 of 78



TAX FORECLOSURE LIST

OWNER	PARCEL NO.	ABBEV. LEGAL	YEAR	PRINCIPAL	PEN/INT	COST	
KATHRYN		BLK 2 LT 25					
DESEJAPLAIS CLINTON	016-061-52-00012	T12N R3W SEC 17 SW 40E4 PTN	2015 2016	64.68 59.56	12.10 7.99	140.00 45.00	TEB
DEUTSCH JOHN & CANDICE	006-022-08-00010	ELMIRICH VILLAS #3 BLK 3 LT 4	2016	1,938.17	43.90	45.00	TEB
DEVLIN DONALD RAYMOND	015-142-39-00019	P & S LT 3	2016	5,507.81	738.74	45.00	
DEVON SAMUEL F & CORINNE Y	011-101-31-00016	BRENTWOOD BLK 3 LT 6	2016	207.42	26.87	45.00	
DEVON SAMUEL F & CORINNE Y LIVING TRUST	006-291-31-03214	WONDER PARK LT C-2A CONTEMPO 1 PH 1 UNIT II-17C	2016	680.47	88.15	45.00	TEB
DRESSE MICHAEL F 50% & JONES DANIELLE B 50%	050-271-24-00014	EAGLE RIVER MID HEIGHTS BLK 4B LT 14	2016	215.46	27.92	45.00	TEB
DIAZ SALVADOR	014-104-28-00013	O'BRIEN BLK 3 LT 11	2015 2016	6,013.77 6,256.77	1,126.31 839.19	128.36 45.00	TEB
DIAZ-ESPINOZA SALVADOR	050-291-17-00016	EAGLE CREST #1 TR B LT 33	2016	4,305.60 2948.11	577.49	45.00	TEB
DIGGINS CONCRETE	012-012-29-00018	C STREET INDUSTRIAL BLK 2 LT 3B	2016	6,646.89	891.51	45.00	TEB
DIGGINS DON	015-285-88-00013	MEADOW WOOD BLK 1 LT 24A	2016	8,281.81	1,110.80	45.00	TEB
DISMUKES HANNAH B LIVING TRUST DAFFRON AMY L / TTE	014-292-07-00010	MORRISON LT 7	2016	6,874.71	922.08	45.00	
DNJ & ASSOCIATES LLC	011-121-47-00010	HIDDEN HILLS BLK 1 LT 22	2015 2016	1,918.35 1,952.07	359.30 261.81	140.00 45.00	
DNJ & ASSOCIATES LLC	011-121-46-00012	HIDDEN HILLS BLK 1 LT 21	2015 2016	1,758.12 1,789.77	329.28 240.06	140.00 45.00	
DOBSON BERNARDITA	004-125-14-00010	GRANDVIEW GARDENS BLK 6 LT 9	2016	2,443.44 1027.52	327.72	45.00	TEB
DOBSON BERNARDITA R	002-138-37-00016	THIRD ADDITION TO TOWNSITE OF ANCHORAGE BLK 16D LT 7	2016	5,820.82 5685.11	783.08	45.00	TEB
DODSON ERVIN TROY	051-492-16-00011	WYNTER PARK #1 BLK 2 LT 15	2016	1,345.59	180.48	45.00	
DOERSCH FLOYD	051-492-14-00016	WYNTER PARK #1 BLK 2 LT 13	2015 2016	1,558.04 1,614.44	291.80 216.53	140.00 45.00	
DOOGAN L CATHERINE	014-102-01-00014	MCCAUGHEY BLK 2 LT 1A	2015 2016	3,544.18 3,942.88	663.79 528.83	140.00 45.00	
DORING NATHANIEL J & LISA M	051-312-15-00013	T15N R2W SEC 25 SW 40E4 PTN LT 121	2015 2016	466.46 464.74	87.35 62.35	140.00 45.00	TEB
DOUGLAS EDITH A	010-105-21-00019	SAND WILLOWHOLTH BLK 1 LT 91	2016	4,901.78	657.45	45.00	TEB
DRAGON LADY PROPERTIES LLC	012-164-59-00014	CLAIRBORNE #1A BLK 1 LT 11A7	2016	3,776.10	506.48	45.00	

EXHIBIT A - FORECLOSURE LIST

PETITION FOR JUDGMENT AND DECREE

3AN-17-_____ CI

Page 17 of 78



TAX FORECLOSURE LIST

OWNER	PARCEL NO.	ABBEV. LEGAL	YEAR	PRINCIPAL	PEN/INT	COST	
DRESSEN JAMES G	010-106-24-00011	ROBERTS BLK 2 LT 12	2016	984.22	132.00	45.00	TEB
DRESSEN JAMES G 50% & HUTSON AARON C 50%	010-106-25-00010	ROBERTS BLK 2 LT 13	2016	1,282.02	171.96	45.00	TEB
DUGARNE JOHNATHAN O	006-042-36-00010	T13N R3W SEC 13 SM LT 5 OF 26	2016	1,509.78	34.20	45.00	TEB
DUNCAN CLIFF	019-021-22-00015	BENCON PARK BLK 2 LT 0	2016	1,675.12	234.68	45.00	TEB
DUNCAN CLIFF JR & JOHNSON CELESTE	019-021-34-00013	BENCON PARK BLK 2 LT 0	2016	1,677.80	226.04	45.00	TEB
DUNGAN GLORIA A	002-203-16-02414	PEARL V SMITH BLK 1 LT 1A SKYCREST VILLA UNIT 24	2016	2,546.19	341.51	45.00	
DUTY WILLIAM TROY & SHERRY ANNETTE	017-072-25-00015	SOUTH HILLS BLK 3 LT 1	2016	4,273.46 3205.97	567.18	45.00	TEB
DYKMAN MICHELLE KIM 50% & DAVIS EDWARD J & JANICE 50%	051-172-45-00018	T15N R1W SEC 18 SM LT 95A	2015 2016	1,590.59 1,629.98	297.90 218.62	139.37 45.00	
EAGLE RIVER BODY & PAINT INC	050-034-08-00019	HENRY D HETT BLK 1 LT 3 E2	2016	9,630.25 44,31	1,277.97	45.00	TEB
EAGLE RIVER BOWL LLC	050-101-42-00015	REGIONAL PARK #3 TR 51A	2016	34,940.27	4,686.36	45.00	
EATON JOHN T	001-254-75-00913	CLAYTON BLK 2 LT 18B SUSITNA VIEW UNIT 09	2015 2016	2,322.60 2,215.63	434.99 297.17	140.00 45.00	
EATON JOHN T & BETTY D	010-135-50-00015	MORTON BLK 2 LT 11	2015 2016	3,156.09 3,181.99	591.10 426.79	118.82 45.00	
ECKER MICHAEL A	005-162-37-08313	SHERWOOD NORTH TR A1 THE VILLAGE PHASE 2 UNIT 4343	2016	897.86	120.42	45.00	TEB
EDDY APRIL D 50% & GILCHRIST APRIL D 50%	051-261-27-00017	CHUGIAK GARDENS LT 6	2016	1,232.65	163.97	45.00	TEB
EDWARDS JEFFERE SCOTT	014-144-05-00017	CAROL LT 5	2016	1,260.20	176.21	45.00	TEB
EININGER MARY ANN	009-064-49-04519	PIEDMONT TERRACE TR D MT VERNON COMMONS UNIT 19-J	2015 2016	63.96 167.97	11.99 22.53	140.00 45.00	
ELFRINK KEVIN	016-102-19-00014	BRUIN PARK BLK 2 LT 2	2015 2016	923.16 939.55	172.90 126.02	140.00 45.00	
ELHARAR YOSI	010-124-35-00010	CONROY RUSHTON BLK 6 LT 6A	2016	7,272.27	975.38	45.00	
ELLSWORTH AUDREY 50% & ELLSWORTH KEEGAN 50%	001-255-24-10214	CLAYTON BLK 1 LT 8B WEST 25TH CONDO UNIT 102	2016	51.52	6.67	45.00	
ELY VAN HORN	010-206-01-00017	LINCOLN PARK BLK 5 LT 0	2016	2,356.20	450.14	45.00	TEB
EMCI JOHN	051-062-87-00013	EVLUTNA HEIGHTS	2016	5,359.06	718.64	45.00	TEB

EXHIBIT A - FORECLOSURE LIST

PETITION FOR JUDGMENT AND DECREE

3AN-17-_____ CI

Page 18 of 78



TAX FORECLOSURE LIST

OWNER	PARCEL NO.	ABBEV. LEGAL	YEAR	PRINCIPAL	PEN/INT	COST
		BLK 1 LT 9A E PTN REM				
EMMI JOHN	051-115-12-00017	PETERS CREEK	2015	656.98	120.16	140.00
		BLK 3 LT 12	2016	1,382.07	185.36	45.00
EMMI JOHN E	051-064-64-00018	VOYLES	2016	826.81	110.89	45.00
		BLK 2 LT 2				
EMMI JOHN E	051-064-63-00010	VOYLES	2015	100.39	5.46	95.00
		BLK 2 LT 1	2016	952.45	127.75	45.00
EMMI JOHN E	051-113-36-00011	EARL RAY	2016	2,158.89	289.56	45.00
		BLK 3 LT 18 REM				
EMMI JOHN E	051-062-85-00017	EPLUTNA HEIGHTS	2016	6,382.47	856.17	45.00
		BLK 1 LT 10A				
		E-PTN REM				
EMMI JOHN E	051-062-88-00011	EPLUTNA HEIGHTS	2016	4,994.64	669.00	45.00
		BLK 1 LT 10A				
		W-PTN REM				
EMMI JOHN E & NANCY A	051-063-44-00012	STOCKHAUSEN	2016	5,206.75	698.36	45.00
		LT 3 NE PTN				
EMMI JOHN E & NANCY A	051-051-10-00018	LAKE HILL ACRES #2	2015	2,587.93	473.32	140.00
		LT 8	2016	5,326.99	714.48	45.00
EMMI JOHN E & NANCY A	051-063-90-00015	VOYLES	2015	17,880.21	3,348.75	140.00
		BLK 1 LT 2A	2016	17,529.22	2,351.11	45.00
EMMI JOHN E JR	051-062-40-00012	T15N R1W SEC 3 SM	2015	4,587.34	859.16	140.00
		NW4SE4 PTN	2016	4,570.43	613.01	45.00
EMMI JOHN E JR & NANCY A	051-122-17-00012	LAKE HILL ACRES #5	2015	3,594.08	657.34	140.00
		BLK 1 LT 4	2016	7,416.99	994.80	45.00
EMMI JOHN E JR & NANCY A	051-114-19-00015	EARL RAY	2016	2,218.34	297.54	45.00
		BLK 2 LT 13				
EMMI JOHN E JR & NANCY A	051-822-10-00012	CHANDELLE ACRES	2015	5,677.57	1,063.35	140.00
		LT 14	2016	5,859.28	785.87	45.00
EMMI JOHN E JR 2/3 & EMMI JOHN E SR 1/3	051-092-34-00012	HEISLER	2015	2,930.32	535.94	140.00
		LT 1	2016	6,107.87	819.21	45.00
EMMI JOHN 1/3 & EMMI ERNEST J 1/3 & LIST REVOC TRUST 1/3	051-114-15-00013	EARL RAY	2015	389.47	15.07	00.00
		BLK 2 LT 9	2016	780.87	104.72	45.00
EMMI JOHN 1/3 & EMMI ERNEST J 1/3 & LIST REVOC TRUST 1/3	051-114-17-00019	EARL RAY	2015	359.27	13.90	00.00
		BLK 2 LT 11	2016	686.30	92.06	45.00
EMMI JOHN 1/3 & EMMI ERNEST J 1/3 & LIST REVOC TRUST 1/3	051-114-16-00011	EARL RAY	2015	374.39	14.49	00.00
		BLK 2 LT 10	2016	733.59	98.40	45.00
EMMI JOHN 1/3 & EMMI ERNEST J 1/3 & LIST REVOC TRUST 1/3	051-114-18-00017	EARL RAY	2015	415.72	16.09	00.00
		BLK 2 LT 12	2016	863.28	115.78	45.00
ENRIQUEZ JAMES J	014-255-15-00010	THE ISLE	2015	1,169.92	39.08	00.00
PHS 399		LT 1	2016	1,342.07	180.12	45.00
EQUITY TRUST COMPANY	010-044-02-00010	WAGNER ESTATES #3	2016	2,908.01	390.03	45.00
CUSTODIAN FBO ROBERT GOOLIDGE INC		BLK 12 LT 8				

TEB

TEB

TEB

TEB

EXHIBIT A - FORECLOSURE LIST

PETITION FOR JUDGMENT AND DECREE

3AN-17- CI

Page 19 of 78



TAX FORECLOSURE LIST

OWNER	PARCEL NO.	ABBEV. LEGAL	YEAR	PRINCIPAL	PEN/INT	COST
EQUIVEST MTGE INCOME TRUST INC RONALD E GREISEN IRA	020-151-17-00019	HUNTER HEIGHTS TR 2	2016	1,286.01	166.61	45.00
BRICKSON JEREMY	006-042-18-00214	T13N R3W SEC 13 SW LT 2 ALPINE VILLAGE UNIT A-2	2016	1,548.48	207.61	45.00 TEB
ESCAMILLA PABLO & ELBA	016-163-30-00013	DEERFIELD BLK 2 LT 24	2016	2,465.79	330.73	45.00 TEB
ESCOBAR CAROLINA	006-041-49-02415	SCANDIA LT 22H GRAND LARRY UNIT B-12	2016	1,433.90	192.33	45.00 TEB
EVANS JASON C	012-212-42-00017	ROVENNA PARK BLK 1 LT 7B	2016	171.31	22.19	45.00
EVANS JASON C	014-075-41-00018	CAMPBELL HEIGHTS #1 BLK 8 LT 4	2016	125.08	16.21	45.00
EVANS JOHN L & WILLIE D LIVING TRUST	012-501-39-00019	LAUREL ACRES BLK 6 LT 2	2015	149.94	28.10	140.00
EVANS J L & W D/TRUSTEES			2016	129.54	17.38	45.00
EVANS JOHN L & WILLIE D LIVING TRUST	012-463-01-00012	PATRICIA BLK 5 LT 1	2015	158.76	29.75	140.00
EVANS J L & W D/TRUSTEES			2016	136.98	18.38	45.00
EVANS MARK P	007-011-28-00019	COLLEGE HEIGHTS BLK 1 LT 11	2016	251.32	32.55	45.00 TEB
EVANS ROBERT L	005-021-55-00013	FAIRVIEW EXTENSION BLK 21 LT 19A	2016	2,778.47	372.66	45.00
EVENHOUSE RICHARD JAMES	076-072-07-00011	ALYESKA BASIN #5 BLK 5 LT 14	2016	3,332.72	447.01	45.00 TEB
EXPLORATION SUPPLY & EQUIPMENT	014-041-01-00014	MURRAY BLK B LT 11 REM	2015	634.26	27.50	00.00 TEB
			2016	5,361.08	719.16	45.00
EYLER LISA M	018-092-56-00017	SCHUMACHER LT 9A	2016	3,650.93	82.69	45.00
EYLER LISA M	018-092-55-00019	SCHUMACHER LT 9B	2016	1,464.05	196.36	45.00
FABRY SEAN R	010-114-31-00010	ESTELLE LT 5B	2016	2,949.71	382.13	45.00 TEB
FALDORF DENNIS C	011-231-21-00013	SEACLIFF BLK 1 LT 20	2016	2,558.71	477.32	45.00 TEB
STORES FERRISSE M						
FANNIN KATHERINE K & FANNIN BONNIE JEAN	007-161-16-01817	CASTLE HEIGHTS #3 BLK 13 LT 3 TUDOR VIEW UNIT 19	2016	713.12	16.15	45.00 TEB
FARO ANTONY & SARA	014-252-30-00016	KING BLK 1 LT 4	2015	4,790.73	897.26	100.00
			2016	4,897.32	656.86	45.00
FEDERAL HOME LOAN MORTGAGE CORPORATION	015-122-38-00013	HILLSIDE PARK PUB LT 12	2016	2,736.75	484.10	45.00 TEB
FEENSTRA BENJAMIN & MARTHA U	015-151-01-00010	SOUTH LAKEWOOD HILLS BLK 1 LT 1	2015	3,817.35	714.96	140.00
			2016	3,794.07	508.88	45.00
FERNANDEZ KATHY J	015-134-08-00011	LAKEWOOD HILLS #3 LT 29	2015	2,521.20	474.06	140.00 TEB
			2016	2,543.51	341.16	45.00

EXHIBIT A - FORECLOSURE LIST

PETITION FOR JUDGMENT AND DECREE

3AN-17-_____ CI

Page 20 of 78



TAX FORECLOSURE LIST

OWNER	PARCEL NO.	ABBEV. LEGAL	YEAR	PRINCIPAL	PEN/INT	COST	
FERNANDEZ KATHY J	015-134-07-00013	LAKEWOOD HILLS #3	2015	2,456.37	460.05	140.00	TEB
		LT 20	2016	2,460.32	331.06	45.00	
FERNANDEZ NAPOLEON C & VICTORINA F	016-252-39-00015	INDEPENDENCE PARK	2016	1,067.16	132.25	45.00	TEB
		BLK 19 LT 20					
FERNANDEZ REYNALDO F & BENITA C	004-133-27-00016	THUNDERBIRD TERRACE	2016	1,279.06	171.55	45.00	
		BLK 13 LT 8					
FERNANDEZ VINGENT D & KATHY J	015-134-06-00015	LAKEWOOD HILLS #3	2015	5,050.00	945.90	140.00	TEB
		LT 27	2016	5,075.47	680.74	45.00	
FETROW DOROTHY F	051-221-59-00014	FETROW	2015	715.68	54.59	140.00	TEB
		LT 3	2016	1,202.39	161.27	45.00	
FINCH DANIEL J	051-241-30-00013	T15N R1W SEC 19 SM	2015	2,391.98	447.99	140.00	
		LT 36	2016	2,457.46	329.60	45.00	
FIORI PAUL A	020-531-08-00011	RABBIT CREEK VIEW & RABBIT CREEK HEIGHTS	2016	492.22	11.15	45.00	
		BLK 1H LT 18A					
FITZGERALD THAD MICHAEL	020-571-26-00019	RABBIT CREEK VIEW & RABBIT CREEK HEIGHTS	2016	348.72	46.79	45.00	TEB
		BLK 7H LT 25A					
FLORES FRANK	051-281-55-00016	WATERS	2016	1,142.04	153.20	45.00	TEB
		LT 12C					
FLOTHE JANICE M	012-063-03-00016	WOODLAND LAKES	2016	1,343.08	180.12	45.00	
		DEV UNIT #1					
		BLK 2 LT 17					
FLYNN LARRY L	020-042-96-00014	BARNES	2015	13,111.57	2,455.65	140.00	
		LT 1	2016	13,897.80	1,864.04	45.00	
FOLAND JULIA B	017-121-07-00018	ROVIER	2015	3,452.09	172.33	95.00	
		BLK 1 LT 4	2016	4,992.72	669.65	45.00	
FORMO TIMOTHY A	012-071-39-00012	CRESTBROOK	2016	3,880.33	520.45	45.00	TEB
		BLK 1 LT 6					
FOSTER LORRAINE	005-162-27-00410	RUSSIAN JACK	2016	1,850.82	248.24	45.00	TEB
		MANOR UNIT 4					
		BLK 2 LT 22 RUSSIAN					
		JACK PARK UNIT E-4					
FOSTER MICHAEL L & PHILLIS B	050-762-08-00015	T14N R1W SEC 6 SM	2016	30,713.28	4,119.41	45.00	
		LT 5					
FOSTER MICHAEL L PROPERTIES LLC	050-033-08-00011	MCALPINE	2015	7,648.57	678.67	140.00	
		LT 3	2016	7,626.58	1,022.91	45.00	
FOUDEAS PETE	010-104-74-00219	DEMERS	2015	171.47	7.43	00.00	
		LT 23A 36TH AVENUE	2016	4,273.43	573.17	45.00	
		RETAIL UNIT B					
FOURTH AVE CAMPBELL THE	002-093-08-00014	EAST ADDITION	2016	933.60	125.22	45.00	TEB
		BLK 26A LT 0A					
FOURTH AVE CAMPBELL THE	002-093-07-00016	EAST ADDITION	2016	233.53	44.75	45.00	TEB
		BLK 26A LT 10					
FOURTH AVE CAMPBELL THE	002-093-51-00014	EAST ADDITION	2016	233.53	44.75	45.00	TEB
		BLK 26A LT 12					
FOURTH AVE CAMPBELL THE	002-093-50-00016	EAST ADDITION	2016	333.53	44.75	45.00	TEB

EXHIBIT A - FORECLOSURE LIST

PETITION FOR JUDGMENT AND DECREE

3AN-17- CI

Page 21 of 78



TAX FORECLOSURE LIST

OWNER	PARCEL NO.	ABBEV. LEGAL	YEAR	PRINCIPAL	PEN/INT	COST
		BLK 26A LT 11				
FRANCE JACKIE J & MARY C	009-194-02-00016	WICKERSHAM PARK #2 BLK 3 LT 4	2016	4,395.52	589.56	75.00
FRANCIS ARLENE	005-062-55-04118	AUSTRALASKA BLK 3 LT 14A1 SANTA FE PHASE 1 UNIT E312	2016	1,235.87	165.75	45.00
FRANCISCO RENE A	006-355-69-00015	EASTBROOK BLK 2 LT 15	2015 2016	6,034.35 5,975.35	1,130.16 801.45	104.40 45.00
FRANCO FREDDIE	076-021-13-00016	ALYESKA #1 BLK 18 LT 1	2016	418.50	5.65	45.00
FRANCO FREDDIE	020-281-05-00019	T11N R3W SEC 14 SM E2NW4SE4NE4	2016	136.19	1.84	45.00
FRASER KIMBERLY A	009-194-02-00011	WICKERSHAM PARK #1 BLK 3 LT 8	2016	3,954.78	530.43	45.00
FRAWNER CYNTHIA IRREVOCABLE TRUST	011-083-05-00010	LAKE SIDE TERRACE LT 3	2016	3,320.47	445.35	45.00
FREDERICKS MICHAEL A	001-095-33-00018	SOUTH ADDITION TO TOWNSITE OF ANCHORAGE BLK 45 LT 32	2016	1,640.00	212.47	45.00
FREDERICKSON N LEIGH 50% & POPE KEVIN W 50%	002-107-06-05619	ORIGINAL TOWNSITE OF ANCHORAGE BLK 17 LT 9A TURNAGAIN ARMS UNIT 507	2015 2016	1,355.34 1,659.74 367.75	353.84 222.48 3.25	140.00 45.00 45.00
FREEMAN PAMELA A 50% & FOOT PAMELA A 50%	016-123-13-00013	TURNAGAIN BLK 1 LT 4	2016	7,631.12	1,023.52	45.00
FREIE TRUST FREIE JOHN H/TRUSTEE	010-334-01-00017	WINDEMERE BLK 5 LT 1	2016	1,838.02 61.28	246.65 0.28	45.00
FRIDAY GRACE L & GREGORY T	012-311-26-00019	NEWLAND BLK 2 LT 9A	2016	2,951.19	305.82	45.00
FRONTERAS EVELYN GABO & VICENTE MAGNAONG JR	004-145-14-00018	CITY VIEW #2 BLK 3 LT 28	2016	5,290.41	709.57	45.00
FRY JULE M	003-113-26-00010	THIRD ADDITION TO TOWNSITE OF ANCHORAGE BLK 20B LT 4	2015 2016	2,463.72 2,111.40	461.44 203.19	140.00 45.00
FRY JULE M	006-045-19-00017	SUTTONS LT 5	2015 2016	1,098.09 1,112.28	205.65 149.18	140.00 45.00
FRY JULE M	006-045-18-00019	SUTTONS LT 4	2015 2016	1,098.09 1,112.28	205.65 149.18	140.00 45.00
FUNK JOHN & KIMBERLY	051-053-26-00010	LAKE HILL ACRES LT 1	2015 2016	2,370.02 2,414.78	443.87 323.89	140.00 45.00
G DEAN LLC	002-083-78-00018	EAST ADDITION TO TOWNSITE OF ANCHORAGE BLK 37 LT 17, 18, 19 OF ACRE LT 2	2015 2016	1,547.91 1,608.12	289.91 215.70	140.00 45.00
GALBRAITH JAMES J JR	075-151-12-00014	GIRDWOOD ORIGINAL TOWNSITE BLK 6 LT 2	2015 2016	268.42 288.34	50.27 38.68	140.00 45.00

EXHIBIT A - FORECLOSURE LIST

PETITION FOR JUDGMENT AND DECREE

3AN-17-_____ CI

Page 22 of 78



TAX FORECLOSURE LIST

OWNER	PARCEL NO.	ABBEV. LEGAL	YEAR	PRINCIPAL	PEN/INT	COST
GALE LAURA M	050-282-08-00014	EAGLE RIVER HEIGHTS BLK 2 LT 29	2015 2016	3,471.82 3,600.51	650.23 482.92	140.00 45.00
GALE LAURA M	050-101-20-00011	W G PIPPEL BLK 3 LT 7	2015 2016	2,178.57 2,564.22	408.02 343.92	140.00 45.00
GALE LAURA M	050-101-19-00013	W G PIPPEL BLK 3 LT 6	2015 2016	2,178.57 2,169.72	408.02 291.03	140.00 45.00
GALE LAURA M	013-052-79-00018	DIMOND INDUSTRIAL CENTER #1 BLK 4 LT 5A-2	2015 2016	7,873.32 7,972.10	1,474.58 1,069.26	140.00 45.00
GALLAGHER MICHAEL J JR	051-232-01-00013	T15N R1W SEC 18 SM LT 137	2015 2016	6,366.92 6,487.50	1,190.59 870.15	140.00 45.00
GALLAGHER KATRINA DOLORES L	012-241-04-00017	EASY ACRES LT 2	2016	1,253.74	168.17	45.00
GALLEN RUSSELL	020-412-19-00011	PARADISE VALLEY BLK 6 LT 6	2016	1,883.74	252.66	45.00
GALLO OCTAVIANO A & MARIA	014-021-13-00417	DOWLING LT 46 2000 DOWLING PLAZA UNIT 04	2016	324.25	42.01	45.00
GAMBELL LLC	002-161-02-00012	THIRD ADDITION TO TOWNSITE OF ANCHORAGE BLK 35C LT 6	2016	6,691.56	897.51	45.00
GAMBELL LLC	002-161-03-00010	THIRD ADDITION TO TOWNSITE OF ANCHORAGE BLK 35C LT 5	2016	3,944.36	529.05	45.00
GANTERT FAMILY TRUST THE GANTERT GENE F & MIGNON/TREES	075-092-39-00013	US SURVEY 3042 LT 8 T10N R2E SEC 10 SM	2016	936.24	121.29	45.00
GARCIA PAUL N & MADELYN V	006-216-51-00019	CHESTER VALLEY #1 BLK 4 LT 3	2015 2016	4,202.73 4,199.98	787.12 563.19	140.00 45.00
GASKOV KONSTANTIN	012-342-06-00017	BRUCE #1 BLK 1 LT 1	2016	5,813.05	779.66	45.00
GASKOV KONSTANTIN	012-342-05-00019	BRUCE #1 BLK 1 LT 2	2016	1,849.33	248.05	45.00
GAY JOHNNI	004-131-50-00012	THUNDERBIRD TERRACE #1 BLK 2 LT 14	2016	3,682.29	493.89	45.00
GEEN EDITH C	006-022-35-00012	ELMGRICH BLK 4 LT 49	2016	1,612.59	216.29	45.00
GENEVIEVE POPPY	008-032-06-00010	HAUGEN LT 6A	2015 2016	5,187.63 5,254.68	971.58 704.77	83.97 45.00
GENEVIEVE POPPY	006-163-33-00019	NUNAKA VALLEY BLK Q LT 14	2016	2,707.00	363.08	45.00
GEORGE BETTY ESTATE OF	009-182-05-00014	HOMESTEAD ACRES BLK 6 LT 10	2016	177.77	1.57	45.00
GEPHARDT SCOTT	051-082-32-00017	T15N R1W SEC 5 SM LT 116	2015 2016	208.24 578.22	4.72 77.56	00.00 45.00
GHERMAN ILYA & DINA	002-114-15-00012	ANDREWS SUBD. OF BLOCK 19,	2016	2,760.60	370.27	45.00

EXHIBIT A - FORECLOSURE LIST

PETITION FOR JUDGMENT AND DECREE

3AN-17-_____ CI

Page 23 of 78



TAX FORECLOSURE LIST

OWNER	PARCEL NO.	ABBEV. LEGAL	YEAR	PRINCIPAL	PEN/INT	COST
		THIRD ADDITION BLK 19D LT 3				
GERAMM MELODY R & DOUGLAS G	051-151-11-00014	T15N R1W SEC 8 SM LT 91	2015 2016	36.95 3,932.76	.33 527.48	00.00 45.00
GIALOPSOOS ANDREW & CAROL M-REVOCABLE TRUST GIALOPSOOS-A & C-M/TRUSTEES	009-023-20-00019	R & B TR A	2016	750.29	16.99	45.00 TEB
GIALOPSOOS ANDREW & CAROL M-REVOCABLE TRUST GIALOPSOOS-A & C-M/TRUSTEES	011-223-13-00016	YALE BLK 2 LT 13	2016	3,403.11	440.87	45.00 TEB
GIALOPSOOS ANDREW & CAROL M-REVOCABLE TRUST GIALOPSOOS-A & C-M/TRUSTEES	009-023-22-00015	BRANDON LT 4B	2016	1,866.11	42.27	45.00 TEB
GIBLER ADAM S	051-032-43-00019	MOUNTAIN RUNNER LT 1	2015 2016	2,680.81 2,761.44	502.09 370.37	97.70 45.00
GIBSON RICHARD A	051-492-25-00012	WINTER PARK #1 BLK 2 LT 24	2015 2016	1,224.46 1,269.94	229.33 170.34	140.00 45.00 TEB
GIL FRANCISCO	051-115-11-00019	PETERS CREEK BLK 3 LT 11	2016	1,209.14	162.18	45.00
GILES CHESTER A	006-391-02-00011	HIGGINS BLK 2 LT 2	2016	11,576.97	1,552.75	45.00
GILES PATRICIA F DEC OF TRUST GILES PATRICIA P/ TRUSTEE	016-202-46-00015	ELDON BLK 1 LT 5	2016	458.82 544.89	65.89	45.00 TEB
GILMAN ORVILLE J & GENE	051-082-12-00019	T15N R1W SEC 5 SM LT 103 S2	2016	5,345.90	717.03	45.00
GILMAN ORVILLE J & GENE P	006-232-50-00016	NUNAKA VALLEY BLK C LT 45	2016	2,556.61	342.91	45.00
GIN ROBERT G	004-141-11-00013	SAXTON BLK 8 LT 11	2016	1,617.06	216.88	45.00
GIRDWOOD MINING COMPANY	076-041-04-00013	US SURVEY 753 ALPHA PLACER & LITTLE GUSSIE PLACER PTN	2015 2016	4,296.71 4,436.91	804.73 595.11	140.00 45.00
GIVENS SEDONIA	006-112-04-00017	KLUANE TERRACE #1 TRAILER EST LT 1 N 50'	2015 2016	310.56 1,155.42 1,185.24	149.77 158.96	00.00 45.00 TEB
GLAD HUS LLC	002-102-15-00018	ORIGINAL TOWNSITE OF ANCHORAGE BLK 47 LT 7	2015 2016	7,714.63 9,651.69	385.12 1,294.53	95.00 45.00
GOLDBERG ARTHUR N FMB 963	001-082-64-02918	SOUTH ADDITION TO TOWNSITE OF ANCHORAGE BLK 24 LT 1B PARK PLACE UNIT 310	2016	80.16	2.18	45.00
GONZALEZ MARCO A	010-202-19-00018	ROOSEVELT PARK BLK 12 LT 1	2016	3,170.08	425.18	45.00
GRAHAM CHARLES E & H LOUISE	015-173-26-00011	HOMESTEAD HILLS #1 BLK 3 LT 4	2015 2016	2,985.79 3,479.91	559.20 466.75	140.00 45.00
GRAHAM CHARLES E & H LOUISE	014-134-64-00015	CHUGACH MEADOWS BLK 4 LT 3A	2015 2016	6,234.27 6,731.76	1,167.59 902.91	140.00 45.00

EXHIBIT A - FORECLOSURE LIST

PETITION FOR JUDGMENT AND DECREE

3AN-17-_____ CI

Page 24 of 78



TAX FORECLOSURE LIST

OWNER	PARCEL NO.	ABBEV. LEGAL	YEAR	PRINCIPAL	PEN/INT	COST	
GRAHAM CORINA J	005-162-37-05319	SHERWOOD NORTH TR A1 THE VILLAGE PHASE 2 UNIT 4370	2015 2016	426.91 699.91 1,663.21	3.78 34.94 223.08	95.00 45.00 45.00	TEB
GRAHAM GLENN P & MYRA L	012-074-37-00011	SOUTHWOOD PARK BLK 1 LT 10	2016	375.98	48.71	45.00	
GRATZOLA ANTONIO I	008-042-15-00010	T13N R3W SEC 33 SM LT 6 M3 SB4 M6B	2015 2016	533.00 2,963.11	39.04 397.44	95.00 45.00	TEB
GREEAR LYNDIA	005-162-34-02214	RUSSIAN JACK MANOR #1 TR B-1 GREENTREE EAST PH 1 UNIT A-22	2016	551.45	71.44	45.00	
GREEKE RICHARD & JOAN F	051-141-35-00014	DELUCIA LT 11	2015 2016	1,250.23 1,219.95	234.15 163.63	140.00 45.00	
GREEKE RICHARD P & JOAN	051-293-28-00018	T15N R1W SEC 30 SM LT 40	2015 2016	3,777.82 3,728.77	707.53 500.13	140.00 45.00	
GREEKE RICHARD P & JOAN F	051-293-43-00017	T15N R1W SEC 30 SM LT 39 PTN	2015 2016	2,599.45 2,541.23	486.84 340.84	140.00 45.00	
GREGOIRE KATRINA L	007-183-70-00018	EASTOWN BLK 1 LT 20	2016	1,628.97	211.04	45.00	
GREY DOUGLAS & FRANCIE	078-141-31-00012	DOUG GREY LT 4	2016	1,137.85	152.61	45.00	
GREY DOUGLAS B II & FRANCIE I	078-141-30-00014	DOUG GREY LT 3	2016	1,792.89	240.47	45.00	
GRIECHEN DIANE	012-141-30-00716	WOODLAND LAKES #2 BLK 2 LT 9 NORTHWEST VILLAGE PH 2 UNIT 41	2016	58.36	1.32	45.00	
GRIFFIN MARK S	006-092-09-00010	TURPIN BLK 1 LT 9	2016	2,976.51	399.23	45.00	TEB
GROSKREUTZ BEVERLY	076-032-13-00013	RAVEN MOUNTAIN EST #1 BLK 1 LT 6	2015 2016	320.81 376.33 95.76	59.00 50.40	140.00 45.00	TEB
GROSS JOHN L III	051-511-09-00013	SLEEPY HOLLOW #2 BLK 1 LT 18	2016	1,165.91	156.38	45.00	
GROSS MARY	051-511-03-00016	SLEEPY HOLLOW #2 BLK 1 LT 15	2016	959.21	128.65	45.00	
GROSS MARY	078-131-01-00016	SUN VALLEY TR D	2015 2016	4,441.39 4,423.36	831.82 593.29	139.71 45.00	
GROSS MARY	050-661-16-00012	MOUNTAIN VALLEY EST #1 BLK 4 LT 8	2015 2016	908.97 905.28	170.24 121.41	140.00 45.00	
GROSS MARY	050-661-15-00014	MOUNTAIN VALLEY EST #1 BLK 4 LT 9	2015 2016	1,067.11 1,062.78	199.87 142.54	140.00 45.00	
GUANLLO PEGGY	012-511-32-00013	LAKEVIEW TERRACE #1 BLK 2 LT 32	2016	2,820.40	50.77	45.00	TEB
GUNDERSON RUSSELL	017-204-01-00014	ROBIN HILL #2 BLK 5 LT 2	2015 2016	2,457.35 2,469.92	460.24 331.29	140.00 45.00	TEB
GUNDERSON RUSSELL N G REBECCA S	001-224-64-00019	CHARLES G JONES LT 14A-1	2015 2016	7,114.00 6,752.61	1,392.51 905.69	140.00 45.00	TEB
CUTLER MOISES JR	006-063-48-00019	WATSON LT-4	2016	4,867.54	652.86	45.00	TEB

EXHIBIT A - FORECLOSURE LIST

PETITION FOR JUDGMENT AND DECREE

3AN-17-_____ CI

Page 25 of 78



TAX FORECLOSURE LIST

OWNER	PARCEL NO.	ABBEV. LEGAL	YEAR	PRINCIPAL	PEN/INT	COST
HABERMANN DONNA	002-184-34-00017	CENTER BLK 3 LT 12	2016	5,335.08	715.56	45.00
HAGEMAN WARREN J JR & MORIN PHYLLIS A AKA CHAUSSEE PHYLLIS A	006-112-11-00012	KLUANE TERRACE TRAILER EST #1 LT 8	2015 2016	1,592.01 1,612.58	298.17 216.29	140.00 45.00
HALE LAWRENCE C & JAN S	020-181-31-00017	PENNINGTON PARK BLK 3 LT 4	2015 2016	95.00 720.13	4.74 96.59	00.00 45.00 TEB
HALFORD RICHARD W & RONA L	051-301-36-00012	WALKING BILL LT 2	2016	2,978.28	385.84	45.00 TEB
HALKETT DON F	012-381-87-00213	GLENN HAVEN TR C GLENN HAVEN PH 2 UNIT C-2	2015 2016	2,262.33 2,365.28	423.71 317.24	140.00 45.00
HALL MARY GARMEN AKA EDMONDS MARY GARMEN	006-202-52-00015	THE FOOTHILLS BLK 7 LT 23	2016	1,030.39	130.20	45.00 TEB
HANATSCHE STEVEN PAUL	051-232-39-00013	T15N R1W SEC 18 SM LT 192	2016	1,407.74	188.82	45.00
HANSON JERRY L	012-013-10-00016	C STREET INDUSTRIAL BLK 2 LT 5E	2015 2016	11,342.52 11,696.09	2,124.33 1,568.74	140.00 45.00
HANSON REVOCABLE TRUST HANSON PAUL W & LYDIE E/ CO-TRUSTEES	010-051-22-00011	GLEN PARK ESTATES BLK 1 LT 2	2016	844.42	19.13	45.00 TEB
HARDMAN JEREMY	050-052-39-00016	SCHROEDER LT 83	2015 2016	3,068.32 3,122.11	574.68 418.76	140.00 45.00
HARHUT STAN FAMILY TRUST HARHUT STANLEY J / TTE	010-181-58-04113	NORTHSHORE TR A NORTHSHORE PH 3 UNIT 41 BLDG F	2015 2016	2,293.20 2,586.39	429.48 346.90	140.00 45.00
HARLEY KEITH D & GAIL D	051-115-01-00010	PETERS CREEK BLK 2 LT 1	2015 2016	576.30 574.17	107.05 77.02	140.00 45.00 TEB
HARRIS TIMOTHY W & SHIPLEY C	004-036-51-00011	MOUNTAIN VIEW BLK 12 LT 4 M2 E2	2016	3,938.40	528.24	45.00 TEB
HARRISS BRIAN E	051-161-04-00018	T15N R1W SEC 7 SM LT 22	2016	500.00	4.43	45.00 TEB
HARTLEY BRENDA J	012-051-97-00013	WILK #1 LT 1A	2015 2016	1,430.36 2129.90	19.31 427.30	00.00 45.00
HARTWICK BRANDI M	011-133-34-00013	SAND LAKE #2 BLK 6 LT 3	2015 2016	1853.55 3,948.82	1373 529.64	05.00 45.00
HARVEST VISION CHURCH INC	006-292-20-00013	WONDER PARK TR D LT D3A	2015 2016	1,152.48 1,179.28	215.84 158.17	170.00 45.00
HASTIE JOAN ELVINA	010-208-34-00014	LINCOLN PARK BLK 9 LT 10B	2015 2016	100.00 3,164.12	4.99 424.40	00.00 45.00
HEBERT JANEL L	010-125-12-00016	CONROY RUSHTON BLK 2 LT 3	2015 2016	3,263.40 3,265.37	611.20 437.97	100.00 45.00
HELMERICKS MARK	067-611-16-00018	GATEWAY TO THE PARK BLK 2 LT 3	2016	243.71	6.62	45.00 TEB
HENDRICKS BEVERLY J	006-383-54-00019	FOXHALL #4 BLK 2 LT 27	2016	4,210.90	564.80	45.00

EXHIBIT A - FORECLOSURE LIST

PETITION FOR JUDGMENT AND DECREE

3AN-17-_____ CI

Page 26 of 78



TAX FORECLOSURE LIST

OWNER	PARCEL NO.	ABBEV. LEGAL	YEAR	PRINCIPAL	PEN/INT	COST
HENRI JOSEPH R & ALETHA W NEAR POINT TRUST 50% EACH HENRI JR & AW/TRUSTEES	041-021-42-00017	NEAR POINT LT 2	2016	8,976.43	1,203.96	45.00
HERFINDAHL KAREN L	075-092-49-00012	SNOW VALLEY LT 23E	2016	3518.90 4,826.54	16.86 647.36	45.00 TEB
HERNANDEZ NICHOLAS & CANDELARIO LORENA LEON	012-143-08-00015	WINDSOR VILLAGE BLK 2 LT 9	2016	3,557.22	477.11	45.00
HERNANDEZ ROBERT D	014-141-51-00017	KINGSBERRY BLK 1. LT 10	2016	3,211.77	430.78	45.00
HERRON JAMES R & N YVONNE	005-022-36-00011	FAIRVIEW BLK 2 LT 17	2015 2016	2,597.30 2,635.53	484.55 353.50	100.00 45.00 TEB
HERRON JAMES R & N YVONNE	005-022-35-00013	FAIRVIEW BLK 2 LT 16	2015 2016	1,806.01 1,920.81	353.23 257.63	100.00 45.00 TEB
HICKEY RAYMOND E & SUSANNE G	010-331-06-00014	T12N R3W SEC 33 SW LT 19E	2016	22.92	.31	45.00 TEB
HICKEY JAMES	051-141-57-00018	DELUCIA LTS 2A & 3A	2016	2,569.34	69.76	45.00 TEB
HICKEY ROBERT J	003-142-35-00011	THIRD ADDITION TO TOWNSITE OF ANCHORAGE BLK 24D LT 10	2016	2,144.16	287.59	45.00
HICKEY ROBERT JOSEPH & ORR-HICKEY LISA FANNIE	003-142-34-00014	THIRD ADDITION TO TOWNSITE OF ANCHORAGE BLK 24D LT 9	2015 2016	1,513.52 1,563.90	283.48 209.76	140.00 45.00
HICDON KENNETH LEON & DEBRA	006-103-21-00010	CREEKSIDE PARK #1 LT 45	2016	3,545.30	475.52	45.00 TEB
HILL JAMES R JR & RHONDA G	015-273-39-00814	T12N R3W SEC 21 SW LT 1A COUNTRYSIDE UNIT D-2	2016	248.63 344.00	8.35	45.00 TEB
HILL JAMES R JR & RHONDA G	015-273-39-00715	T12N R3W SEC 21 SW LT 1A COUNTRYSIDE UNIT D-1	2016	986.82 1,548.42	13.70	45.00 TEB
HILLMAN FREDERICK J	009-103-02-00017	WINDYNESS LT 2	2016	2717.29 4,617.38	24.05 619.30	45.00 TEB
HINES JONATHAN O & VELENA	009-165-87-00116	HEATHER MEADOWS BLK 12 LT 1 ELITE TOWNHOMES UNIT 1A	2016	1,646.83	213.34	45.00
HINES JOYCE E	004-035-24-00010	MOUNTAIN VIEW BLK 13 LT 2 E3 N2	2016	489.89	65.71	45.00
HITE TEDDY E & WENDY B	051-122-50-00013	LAKE HILL ACRES #6 BLK A LT 5	2016	256.60	34.43	45.00 TEB
HITE TEDDY E & WENDY B	051-122-47-00019	LAKE HILL ACRES #6 BLK A LT 6	2016	252.63	33.89	45.00 TEB
HOFFMAN ERICA AKA VINALES ERICA L	012-272-93-01319	K & N TR 1 COUNTRY OAKS UNIT 13	2015 2016	96.39 2,144.73 2,062.42	401.60 276.62	140.00 45.00 TEB
HOFFMAN ETHEL M	015-332-09-00011	CROMWELL HEIGHTS BLK 1 LT 11	2016	1,182.41	159.50	45.00 TEB

EXHIBIT A - FORECLOSURE LIST

PETITION FOR JUDGMENT AND DECREE

3AN-17-_____ CI

Page 27 of 78



TAX FORECLOSURE LIST

OWNER	PARCEL NO.	ABBEV. LEGAL	YEAR	PRINCIPAL	PEN/INT	COST	
HOFMAN ETHEL M	015-332-07-00013	CROMWELL HEIGHTS	2015	1,350.10	252.06	00.00	TEB
		BLK 1 LT 12	2016	1,170.62	150.22	45.00	
HOFMAN ETHEL M	015-332-06-00015	CROMWELL HEIGHTS	2015	1,519.56	284.59	140.00	TEB
		BLK 1 LT 1	2016	1,402.90	100.10	45.00	
HOCUE MARILOU	012-503-19-00017	LAUREL ACRES	2015	144.06	26.97	140.00	TEB
		BLK 2 LT 6	2016	125.07	16.77	45.00	
HOLBROOK MONNIE	050-034-04-00018	HENDRICKSON	2015	4,070.09	762.29	102.33	
		LT 3	2016	4,330.38	580.81	45.00	
HOLLAND KRISTIN A 1/2 & KERSLAKE HAROLD FAMILY LTD PARTNERSHIP 94%	003-222-22-00019	COLLEGE VILLAGE #15	2016	9,657.65	1,295.33	105.00	TEB
		BLK 24 LT 23					
HOLLAND KRISTIN A 1/2 & KERSLAKE HAROLD FAMILY LTD PARTNERSHIP 94%	003-222-22-00019	COLLEGE VILLAGE #15	2016	769.81	103.25	45.00	TEB
		BLK 25 LT 1A					
HOLLAWAY JERAMY & ALBIN ALMA A	050-412-38-00014	T13N R1W SEC 1 SM N2NE4NE4	2016	925.74	124.17	45.00	
HOLLIS BOBBY C & MARY A	004-156-25-00011	ANCHOR PARK	2016	808.53	108.45	45.00	TEB
		BLK 9 LT 19					
HOLNESS ALLAN D	005-062-29-00012	AUSTRALASKA	2016	2172.65 3,882.90	34.36	45.00	TEB
		BLK 2 LT 5					
HOLT RHONDA J	050-223-21-00011	EAGLE RIVER VALLEY RANCHETTE	2016	194.95	25.26	45.00	TEB
		BLK 23A					
HOMME KURT O	010-083-48-00011	NEW MCRAE	2016	3,820.77	512.46	45.00	
		BLK 2 LT 13B					
HOOD JR CHARLES V & TWANNA S	011-083-10-00010	LAKESIDE TERRACE	2016	3,866.93	518.66	45.00	
		LT 8					
HOOD MICHAEL D & JENNY K	019-152-10-00015	TIMBERLANE PARK #2	2015	4,286.52	802.83	140.00	
		LT 21	2016	4,461.04	598.34	45.00	
HORN FRANCIS BERNARD	005-162-38-02116	SHERWOOD NORTH	2016	1,652.70	221.68	45.00	TEB
KAIPO JR 50% & CRISTOBAL JEROME T 50%		TR A2 THE VILLAGE PH 1 UNIT 4526					
HORNAK LIVING TRUST	020-092-57-00011	PARK PLACE	2015	6,995.58	239.25	00.00	
HORNAK MAX JOSEPH & MACKEY-HORNAK AMY CO-TTEES		LT 11	2016	12,699.95	1,703.38	45.00	
HOUT JOERENE M	010-115-02-00018	HERBERT	2016	265.05	34.34	45.00	
		LT 2D					
HUBBARD CAMERON & RACHEL	004-155-20-00014	ANCHOR PARK	2016	2,613.20	350.50	45.00	TEB
		BLK 7 LT 67					
HUEBERS JEFFERY P	051-091-17-00019	T15N R1W SEC 3 SM	2016	3,293.73	344.28	45.00	TEB
		LT 2					
HUFFMAN PARK LLC	015-288-42-00012	HUFFMAN TIMBERS	2016	1,280.54	171.76	45.00	TEB
		BLK 1 LT 42					
HUFFMAN PARK LLC	015-288-42-00014	HUFFMAN TIMBERS	2016	1,280.54	171.76	45.00	TEB
		BLK 1 LT 41					
HUFFMAN PARK LLC	015-288-41-00016	HUFFMAN TIMBERS	2016	1,280.54	171.76	45.00	TEB
		BLK 1 LT 40					
HUFFMAN PARK LLC	015-288-40-00018	HUFFMAN TIMBERS	2016	1,258.20	168.76	45.00	TEB

EXHIBIT A - FORECLOSURE LIST

PETITION FOR JUDGMENT AND DECREE

3AN-17- CI

Page 28 of 78



TAX FORECLOSURE LIST

OWNER	PARCEL NO.	ABBEV. LEGAL	YEAR	PRINCIPAL	PEN/INT	COST	
		BLK 1 LT 39					
HUFFMAN PARK LLC	015-288-39-00010	HUFFMAN TIMBERS BLK 1 LT 39	2016	1,262.67	169.35	45.00	TEB
HUFFMAN PARK LLC	015-288-38-00012	HUFFMAN TIMBERS BLK 1 LT 37	2016	1,545.58	207.30	45.00	TEB
HUFFMAN PARK LLC	015-288-37-00014	HUFFMAN TIMBERS BLK 1 LT 36	2016	1,493.46	200.30	45.00	TEB
HUFFMAN PARK LLC	015-288-36-00016	HUFFMAN TIMBERS BLK 1 LT 35	2016	1,468.15	196.92	45.00	TEB
HUFFMAN PARK LLC	015-288-35-00018	HUFFMAN TIMBERS BLK 1 LT 34	2016	1,561.06	209.61	45.00	TEB
HUFFMAN PARK LLC	015-288-34-00011	HUFFMAN TIMBERS BLK 1 LT 33	2016	1,322.23	177.34	45.00	TEB
HUFFMAN PARK LLC	015-288-33-00013	HUFFMAN TIMBERS BLK 1 LT 32	2016	1,322.23	177.34	45.00	TEB
HUFFMAN PARK LLC	015-288-32-00015	HUFFMAN TIMBERS BLK 1 LT 31	2016	1,325.21	177.74	45.00	TEB
HUFFMAN PARK LLC	015-288-31-00017	HUFFMAN TIMBERS BLK 1 LT 30	2016	1,325.21	177.74	45.00	TEB
HUFFMAN PARK LLC	015-288-30-00019	HUFFMAN TIMBERS BLK 1 LT 29	2016	1,325.21	177.74	45.00	TEB
HUFFMAN PARK LLC	015-288-27-00015	HUFFMAN TIMBERS BLK 1 LT 26	2016	1,325.21	177.74	45.00	TEB
HUFFMAN PARK LLC	015-288-26-00017	HUFFMAN TIMBERS BLK 1 LT 25	2016	1,325.21	177.74	45.00	TEB
HUFFMAN PARK LLC	015-288-25-00019	HUFFMAN TIMBERS BLK 1 LT 24	2016	1,325.21	177.74	45.00	TEB
HUFFMAN PARK LLC	015-288-24-00012	HUFFMAN TIMBERS BLK 1 LT 23	2016	1,322.23	177.34	45.00	TEB
HUFFMAN PARK LLC	015-288-23-00014	HUFFMAN TIMBERS BLK 1 LT 22	2016	1,322.23	177.34	45.00	TEB
HUFFMAN PARK LLC	015-288-22-00016	HUFFMAN TIMBERS BLK 1 LT 21	2016	1,584.20	212.49	45.00	TEB
HUFFMAN PARK LLC	015-288-21-00018	HUFFMAN TIMBERS BLK 1 LT 20	2016	1,403.04	190.90	45.00	TEB
HUFFMAN PARK LLC	015-288-20-00010	HUFFMAN TIMBERS BLK 1 LT 19	2016	1,489.00	199.71	45.00	TEB
HUFFMAN PARK LLC	015-288-19-00012	HUFFMAN TIMBERS BLK 1 LT 18	2016	1,602.16	214.90	45.00	TEB
HUFFMAN PARK LLC	015-288-18-00014	HUFFMAN TIMBERS BLK 1 LT 17	2016	1,334.14	178.94	45.00	TEB
HUFFMAN PARK LLC	015-288-16-00018	HUFFMAN TIMBERS BLK 1 LT 16	2016	1,325.21	177.74	45.00	TEB
HUFFMAN PARK LLC	015-288-14-00013	HUFFMAN TIMBERS BLK 1 LT 3	2016	1,325.21	177.74	45.00	TEB
HUFFMAN PARK LLC	015-288-13-00015	HUFFMAN TIMBERS	2016	1,370.81	184.93	45.00	TEB

EXHIBIT A – FORECLOSURE LIST

PETITION FOR JUDGMENT AND DECREE

3AN-17-_____ CI

Page 29 of 78



TAX FORECLOSURE LIST

OWNER	PARCEL NO.	ABBEV. LEGAL	YEAR	PRINCIPAL	PEN/INT	COST
		BLK 1 LT 12				
HUFFMAN PARK LLC	015-288-11-00019	HUFFMAN TIMBERS BLK 1 LT 10	2016	1,505.27	201.91	45.00
HUFFMAN PARK LLC	015-288-10-00011	HUFFMAN TIMBERS BLK 1 LT 9	2016	1,337.12	179.35	45.00
HUFFMAN PARK LLC	015-288-08-00015	HUFFMAN TIMBERS BLK 1 LT 7	2016	1,325.21	177.74	45.00
HUFFMAN PARK LLC	015-288-07-00017	HUFFMAN TIMBERS BLK 1 LT 6	2016	1,325.21	177.74	45.00
HUFFMAN PARK LLC	015-288-06-00019	HUFFMAN TIMBERS BLK 1 LT 5	2016	1,325.21	177.74	45.00
HUFFMAN PARK LLC	015-288-02-00018	HUFFMAN TIMBERS BLK 1 LT 1	2016	1,398.17	187.54	45.00
HUGHES RONALD S	050-641-13-00011	MOUNTAIN VALLEY EST BLK 2 LT 6	2015	1,950.07	365.21	140.00
			2016	1,991.17	267.07	45.00
HUGHES TOMMIE D & JANIS I	007-105-37-00010	SCENIC PARK EST #4 BLK 4 LT 27	2016	4,697.79	619.26	45.00
HUI KYUNG MI	011-412-54-00019	RESOLUTION POINTE PHASE #1 BLK 1A LT 2	2016	9,436.67	1,131.57	45.00
HULBERT WARD A	011-112-14-00019	SANDY BEACH LT 6	2016	5,737.12	743.24	45.00
HULL ROSE MARY T	012-492-33-00014	LAUREL ACRES BLK 8 LT 46	2016	125.07	16.77	45.00
HULT KENNETH R	020-531-14-00019	RABBIT CREEK VIEW & RABBIT CREEK HEIGHTS BLK 2H LT 2A	2016	430.85	57.78	45.00
HULTQUIST HOMES INC	014-235-44-00012	GRAY HAWK LT 22	2016	1,314.78	176.36	45.00
HULTQUIST HOMES INC	014-235-39-00012	GRAY HAWK LT 17	2016	1,695.97	227.48	45.00
HULTQUIST HOMES INC	014-235-29-00013	GRAY HAWK LT 7	2016	1,319.25	176.95	45.00
HULTQUIST HOMES INC	014-235-28-00015	GRAY HAWK LT 6	2016	1,316.27	176.54	45.00
HULTQUIST HOMES INC	014-235-27-00017	GRAY HAWK LT 5	2016	1,282.02	171.96	45.00
HULTQUIST HOMES INC	014-235-26-00019	GRAY HAWK LT 4	2016	1,346.05	180.54	45.00
HULTQUIST HOMES INC	014-235-24-00014	GRAY HAWK LT 2	2016	1,331.16	178.54	45.00
HULTQUIST HOMES INC	001-091-12-00011	WELCH'S BLK 42A LT 1	2016	2,556.72	338.56	45.00
HULTQUIST HOMES INC	011-313-39-00010	WESTGATE BLK 12 LT 15	2016	1,645.34	220.69	45.00
HULTQUIST HOMES INC	011-313-38-00012	WESTGATE BLK 12 LT 14	2016	1,642.36	220.28	45.00
HULTQUIST HOMES INC	011-313-37-00014	WESTGATE	2016	1,642.36	220.28	45.00

EXHIBIT A - FORECLOSURE LIST

PETITION FOR JUDGMENT AND DECREE

3AN-17-_____ CI

Page 30 of 78



TAX FORECLOSURE LIST

OWNER	PARCEL NO.	ABBEV. LEGAL	YEAR	PRINCIPAL	PEN/INT	COST
		BLK 12 LT 13				
HULTQUIST HOMES INC	011-313-35-00018	WESTGATE BLK 12 LT 11	2016	1,675.12	224.68	45.00
HULTQUIST HOMES INC	011-313-34-00011	WESTGATE BLK 12 LT 10	2016	1,645.34	220.69	45.00
HULTQUIST HOMES INC	011-313-33-00013	WESTGATE BLK 12 LT 9	2016	1,652.79	221.68	45.00
HULTQUIST HOMES INC	011-313-32-00015	WESTGATE BLK 12 LT 8	2016	1,715.32	230.08	45.00
HULTQUIST HOMES INC	011-313-31-00017	WESTGATE BLK 12 LT 7	2016	1,829.98	245.44	45.00
HULTQUIST HOMES INC	011-313-30-00019	WESTGATE BLK 12 LT 6	2016	1,877.62	251.84	45.00
HULTQUIST HOMES INC	011-313-28-00013	WESTGATE BLK 12 LT 4	2016	1,771.91	237.67	45.00
HULTQUIST HOMES INC	011-313-27-00015	WESTGATE BLK 12 LT 3	2016	1,818.06	243.84	45.00
HULTQUIST HOMES INC	011-313-25-00019	WESTGATE BLK 12 LT 1	2016	1,867.20	250.43	45.00
HULTQUIST HOMES INC	011-313-24-00012	WESTGATE BLK 11 LT 22	2016	1,698.94	227.88	45.00
HULTQUIST HOMES INC	011-313-22-00016	WESTGATE BLK 11 LT 20	2016	1,740.64	233.46	45.00
HULTQUIST HOMES INC	011-313-21-00018	WESTGATE BLK 11 LT 19	2016	1,703.41	228.47	45.00
HULTQUIST HOMES INC	011-313-20-00010	WESTGATE BLK 11 LT 18	2016	1,700.43	228.07	45.00
HULTQUIST HOMES INC	011-313-19-00012	WESTGATE BLK 11 LT 17	2016	1,703.41	228.47	45.00
HULTQUIST HOMES INC	011-313-18-00014	WESTGATE BLK 11 LT 16	2016	1,685.54	226.08	45.00
HULTQUIST HOMES INC	011-313-17-00016	WESTGATE BLK 11 LT 15	2016	1,688.52	226.47	45.00
HULTQUIST HOMES INC	011-313-16-00018	WESTGATE BLK 11 LT 14	2016	1,707.88	229.06	45.00
HULTQUIST HOMES INC	011-313-15-00010	WESTGATE BLK 11 LT 13	2016	1,743.61	233.86	45.00
HULTQUIST HOMES INC	011-313-14-00013	WESTGATE BLK 11 LT 12	2016	1,780.84	238.85	45.00
HULTQUIST HOMES INC	011-313-13-00015	WESTGATE BLK 11 LT 11	2016	1,812.11	243.06	45.00
HULTQUIST HOMES INC	011-313-12-00017	WESTGATE BLK 11 LT 10	2016	1,841.89	247.05	45.00
HULTQUIST HOMES INC	011-313-11-00019	WESTGATE BLK 11 LT 9	2016	1,847.84	247.83	45.00

EXHIBIT A – FORECLOSURE LIST

PETITION FOR JUDGMENT AND DECREE

3AN-17-_____ CI

Page 31 of 78



TAX FORECLOSURE LIST

OWNER	PARCEL NO.	ABBEV. LEGAL	YEAR	PRINCIPAL	PEN/INT	COST
HULTQUIST HOMES INC	011-313-10-00011	WESTGATE BLK 11 LT 8	2016	1,990.79	267.02	45.00
HULTQUIST HOMES INC	011-313-09-00013	WESTGATE BLK 11 LT 7	2016	1,819.55	244.05	45.00
HULTQUIST HOMES INC	011-313-08-00015	WESTGATE BLK 11 LT 6	2016	1,965.48	263.61	45.00
HULTQUIST HOMES INC	011-313-07-00017	WESTGATE BLK 11 LT 5	2016	1,858.27	249.23	45.00
HULTQUIST HOMES INC	011-313-06-00019	WESTGATE BLK 11 LT 4	2016	1,803.17	241.86	45.00
HULTQUIST HOMES INC	011-313-05-00011	WESTGATE BLK 11 LT 3	2016	1,730.21	232.07	45.00
HULTQUIST HOMES INC	011-313-04-00014	WESTGATE BLK 11 LT 2	2016	1,698.94	227.88	45.00
HULTQUIST HOMES INC	011-313-03-00016	WESTGATE BLK 11 LT 1	2016	1,707.88	229.06	45.00
HULTQUIST HOMES INC	006-421-17-02812	CHECKPOINT LT 4 CHECKPOINT UNIT 28	2016	994.65	133.40	45.00
HULTQUIST HOMES INC	006-421-17-02713	CHECKPOINT LT 4 CHECKPOINT UNIT 27	2016	975.29	130.81	45.00
HULTQUIST HOMES INC	006-421-17-02416	CHECKPOINT LT 4 CHECKPOINT UNIT 24	2016	960.40	128.80	45.00
HULTQUIST HOMES INC	006-421-17-02218	CHECKPOINT LT 4 CHECKPOINT UNIT 22	2015 2016	996.66 926.15	186.67 124.22	140.00 45.00
HULTQUIST HOMES INC	006-421-17-02119	CHECKPOINT LT 4 CHECKPOINT UNIT 21	2015 2016	940.80 952.96	176.20 127.82	140.00 45.00
HUNTER GREEN LLC	002-163-11-00019	THIRD ADDITION TO TOWNSITE OF ANCHORAGE BLK 34B LT 17	2015 2016	6,579.72 6,940.22	1,232.32 930.86	140.00 45.00
HUNTER GREEN LLC	001-254-40-00016	HANSEN BLK 1 LT 5B	2015 2016	10,409.07 10,833.96	1,949.49 1,453.11	139.09 45.00
HUNZIKER GEORGE & HYE RAN	010-223-46-00017	BIRCHWOOD PARK BLK H LT 6A	2016	4,889.96	88.02	45.00
HYKES NELSON E JR	009-262-58-00013	LITTLE TREE #2 BLK 5 LT 5	2016	4,420.84	592.95	45.00 TEB
INDUSTRIAL ROOFING INC	014-211-50-00010	PETERSBURG BUS, CNTR BLK 2 LT 13	2016	1,952.97	235.39	45.00
INDUSTRIAL ROOFING INC	014-211-39-00013	PETERSBURG BUS. CNTR BLK 2 LT 2	2016	2,114.96	254.92	45.00
INDUSTRIAL ROOFING INC	014-211-38-00015	PETERSBURG BUS. CNTR BLK 2 LT 1	2016	3,882.08	467.91	45.00
INGRIM GUY M	001-251-61-00018	SUNBEAM BLK 2 LT 3 W2	2016	3,962.23	513.30	45.00

EXHIBIT A – FORECLOSURE LIST

PETITION FOR JUDGMENT AND DECREE

3AN-17-_____ CI

Page 32 of 78



TAX FORECLOSURE LIST

OWNER	PARCEL NO.	ABBEV. LEGAL	YEAR	PRINCIPAL	PEN/INT	COST
INGRIM WILLIAM PAUL JR DBA INGRIM EQUIPMENT	015-531-90-00016	THE TERRACES PHASE 2 TR L	2016	1,963.99	263.42	45.00
ISGRIGG CHERYL M	003-145-10-00017	THIRD ADDITION TO TOWNSITE OF ANCHORAGE BLK 26C LT 4	2015 2016	3,106.11 3,247.50	581.75 435.58	100.00 45.00
ISMAILIA FENRI	014-134-17-00013	ROSEWOOD PARK EST BLK 1 LT 46	2016	1,419.01	190.33	45.00 TEB
ISMAILIA FENRI	014-134-16-00015	ROSEWOOD PARK EST BLK 1 LT 15	2016	8,387.53	1,124.98	45.00 TEB
IVEY CARL F & NITA L	015-132-30-00019	KASILOF HILLS BLK 7 LT 25	2015 2016	8,753.43 9,082.32	1,639.42 1,218.17	140.00 45.00
IVY WILLIAM C	001-052-10-00017	ORIGINAL TOWNSITE OF ANCHORAGE BLK 86 LT 10A	2015 2016	6,892.84 7,313.97	1,290.93 980.98	100.00 45.00
JACKSICH MELANIE	016-242-78-00014	INDEPENDENCE PARK #1 BLK 1 LT 9	2016	47,399.67	0.22 34.97	45.00 TEB
JACKSON ALBERT E	014-021-32-00011	DOWLING LT 16B-1	2015 2016	3,794.07 3,862.46	710.57 518.05	138.75 45.00
JACKSON FORREST	002-091-22-00019	EAST ADDITION OF TOWNSITE OF ANCHORAGE BLK 18 LT 4	2015 2016	2,077.11 2,095.02	389.03 280.99	140.00 45.00
JACKSON FORREST	002-091-45-00010	EAST ADDITION OF TOWNSITE OF ANCHORAGE BLK 18 LTS 5,6	2015 2016	8,271.69 12,142.79	1,549.19 1,628.65	140.00 45.00
JACKSON G W ESTATE OF	006-231-34-00012	NUNAKA VALLEY BLK V LT 3	2015 2016	3,857.60 3,872.88	104.73 519.44	00.00 45.00
JACKSON GARY K	011-221-50-01713	SEACLIFF PLAZA TR B SEACLIFF PLAZA UNIT B 17	2016	623.90	83.69	45.00 TEB
JACKSON LOUISE R	005-051-67-00015	LAWRENCE BLK 12A LT 3	2016	81.28	.72	45.00 TEB
JACKSON SHARON A	006-041-28-00017	JELINEK HEIGHTS BLK 1 LT 3	2016	521.44	4.61	45.00 TEB
JACKSON SHEENA MARIE	007-192-30-00013	CENTURY VILLAGE #1 BLK 1 LT 2	2016	3,016.93	40.73	45.00 TEB
JACOBSEN JAMES F	010-224-19-00012	WINDMERE #2 BLK 10 LT 9	2016	2,070.45	269.32	45.00 TEB
JAKUBCZAK RAYMOND S C	068-041-12-00016	OVERLOOK ESTATES BLK 2 LT 6	2016	340.45	10.06	45.00 TEB
HOLLYCK MARY ANN	050-081-37-00019	BROADWATER HEIGHTS BLK 3 LT 2	2016	574.41	7.75	45.00 TEB
JANSEN ANDREW	051-316-10-00015	T15N R2W SEC 25 SM LT 148	2015 2016	7,181.37 7,498.05	583.65 1,005.67	00.00 45.00
JANSEN ANDREW JAMES	051-316-08-00019	T15N R2W SEC 25 SM LT 137	2015 2016	865.25 949.75	25.57 127.40	00.00 45.00
JARRARD LANA JEAN ESTATE	010-202-02-00014	ROOSEVELT PARK BLK 13 LT 8	2015 2016	2,879.73 2,900.57	539.35 389.04	129.91 45.00

EXHIBIT A - FORECLOSURE LIST

PETITION FOR JUDGMENT AND DECREE

3AN-17-_____ CI

Page 33 of 78



TAX FORECLOSURE LIST

OWNER	PARCEL NO.	ABBEV. LEGAL	YEAR	PRINCIPAL	PEN/INT	COST
JARRETT KAREN	014-074-30-00014	CAMPBELL HEIGHTS #1 BLK 7 LT 7	2016	1,234.23	165.54	45.00
JASPER ROBERTA LEA REVOCABLE TRUST JASPER ROBERTA LEA/TTE	007-181-72-00018	BARANOF WOODS BLK 2 LT 7B	2015 2016	596.17 3,317.49	29.77 444.96	95.00 45.00
JERUE WILSON SR & BARBARA	007-127-11-00019	CHUGACH MOUNTAIN EST BLK 2 LT 11	2016	382.38	51.29	45.00
JETTE JULIA W & NEAL	051-532-11-00015	TONJESS ESTATES BLK 2 LT 23	2016	892.86	119.74	45.00
JAYSON RICHARD E	007-141-13-00016	EASTWOOD PARK EST LT 2	2016	290.01	4.02	45.00 TEB
JJ PROPERTY INVESTMENTS LLC	014-111-51-00010	PARK WOOD EST BLK 2 LT 6	2016	6,617.16	92.03	45.00 TEB
JOHNSON CURTIS C	051-113-27-00010	EARL RAY BLK 3 LT 27	2015 2016	107.12 106.72	20.07 14.33	140.00 45.00 TEB
JOHNSON HELEN A AKA KUZAKIN HELEN A	014-181-57-00010	LITTLE BEND LT 12	2016	346.74	7.95	45.00 TEB
JOHNSON HOLLY	076-015-15-02712	ALYESKA NORTH #1 BLK 3 LT 2B ALYESKA WEST UNIT 910	2016	1,376.28	178.30	45.00
JOHNSON HOLLY	012-262-58-00018	HATHOR BLK 3 LT 11	2016	764.60	99.06	45.00
JOHNSON HOLLY	012-422-13-00013	CAMPBELL LAKE HEIGHTS #2 BLK 1 LT 13	2016	4,908.49	635.90	45.00
JOHNSON HOLLY A	012-473-45-00018	CAMPBELL LAKE HEIGHTS BLK 1 LT 36	2016	3,363.65	435.76	75.00
JOHNSON HOLLY A	011-412-42-00014	RESOLUTION POINTE BLK 3 LT 55A	2016	3,800.67	492.38	45.00
JOHNSON HOLLY A	012-262-54-00017	HATHOR BLK 3 LT 15	2016	740.78	95.97	75.00
JOHNSON HOLLY A	001-052-24-02112	ORIGINAL TOWNSITE OF ANCHORAGE BLK 64 LT 1A FGRH ARMS UNIT 303	2016	922.23	119.47	75.00 TEB
JOHNSON HOLLY A	002-167-21-00019	THIRD ADDITION TO TOWNSITE OF ANCHORAGE BLK 33B LT 9	2016	614.21	79.57	75.00
JOHNSON HOLLY A	002-167-20-00011	THIRD ADDITION TO TOWNSITE OF ANCHORAGE BLK 33B LT 10 W2	2016	305.25	39.55	45.00
JOHNSON HOLLY A	002-167-46-00016	THIRD ADDITION TO TOWNSITE OF ANCHORAGE BLK 33A TR A	2016	1,357.97	175.93	45.00
JOHNSON HOLLY A	002-167-22-00017	THIRD ADDITION TO TOWNSITE OF ANCHORAGE BLK 33B LT 8	2016	614.21	79.57	45.00

EXHIBIT A - FORECLOSURE LIST

PETITION FOR JUDGMENT AND DECREE

3AN-17-_____ CI

Page 34 of 78



TAX FORECLOSURE LIST

OWNER	PARCEL NO.	ABBEV. LEGAL	YEAR	PRINCIPAL	PEN/INT	COST	
JOHNSON JEANETTE	002-161-36-00010	THIRD ADDITION TO TOWNSITE OF ANCHORAGE BLK 36 LT 36A	2016	2,787.40	379.86	45.00	TEB
JOHNSON JEANETTE C	051-092-29-00012	T15N R1W SEC 8 SM LT 40	2015 2016	236.70 4,973.03	10.26 667.01	00.00 45.00	TEB
JOHNSON JEANETTE H	002-161-35-00012	THIRD ADDITION TO TOWNSITE OF ANCHORAGE BLK 36 LT 10A	2016	3,484.26	467.32	45.00	TEB
JOHNSON JEANETTE H	002-161-27-00019	THIRD ADDITION TO TOWNSITE OF ANCHORAGE BLK 36 LT 30	2016	1,477.08	198.10	45.00	
JOHNSON JEANETTE H	012-364-12-00019	BAKER #1 LT 26B	2016	2486.47 3,417.25	458.93	45.00	TEB
JOHNSON JEANNETTE H	002-161-26-00011	THIRD ADDITION TO TOWNSITE OF ANCHORAGE BLK 36 LT 31	2016	1,477.08	198.10	45.00	
JOHNSON JOHN	075-061-72-00019	US SURVEY 3043 LT 62C	2016	1,544.77	207.20	45.00	
JOHNSON JOHN	075-061-47-00011	US SURVEY 3043 LT 61 T10N R2E SEC 17 SM	2016	1,848.16	247.90	45.00	
JOHNSON KIRSTEN M	018-023-27-01417	THOMAS W SPERSTAD #1 BLK 2 LT 14A RUFFMAN WOOD UNIT 14	2016	4,160.26	557.98	45.00	TEB
JOHNSON MO	014-122-25-00011	MORTON ESTATES BLK 3 LT 1	2016	3,353.97	434.51	75.00	
JOHNSON MO	014-122-42-00016	MORTON ESTATES BLK 2 LT 6	2016	925.41	119.88	45.00	
JOHNSON MO	014-122-41-00018	MORTON ESTATES BLK 2 LT 5	2016	1,026.67	133.00	45.00	
JOHNSON MO	014-122-26-00019	MORTON ESTATES BLK 3 LT 2	2016	992.42	128.56	45.00	
JOHNSON MORRIS O	014-122-30-00011	MORTON ESTATES BLK 3 LT 6	2016	982.00	127.22	45.00	
JOHNSON MORRIS O	014-122-32-00017	MORTON ESTATES BLK 2 LT 12	2016	932.86	120.86	45.00	
JOHNSON MORRIS O	014-122-31-00019	MORTON ESTATES BLK 2 LT 11	2016	961.89	124.62	45.00	
JOHNSON MORRIS O	014-122-63-00012	MORTON ESTATES #1 LT 2A	2016	17,325.26	2,244.49	45.00	
JOHNSON MORRIS O	014-122-61-00016	MORTON ESTATES #1 LT 4	2016	3,449.27	93.65	45.00	
JOHNSON MORRIS O & PATRICIA A	012-262-55-00014	HATHOR BLK 3 LT 14	2015 2016	121.64 1,481.55	4.70 198.72	00.00 45.00	
JOHNSON MORRIS O & PATRICIA A	003-194-22-00010	ROGERS PARK BLK 7 LT 8	2016	1,351.27	175.06	75.00	
JOHNSON MORRIS O JR &	003-181-80-00015	WOODSIDE EAST #2	2016	1,478.58	191.55	45.00	

EXHIBIT A - FORECLOSURE LIST

PETITION FOR JUDGMENT AND DECREE

3AN-17-_____ CI

Page 35 of 78



TAX FORECLOSURE LIST

OWNER	PARCEL NO.	ABBEV. LEGAL	YEAR	PRINCIPAL	PEN/INT	COST
HOLLY A		LT 32				
JOHNSON PATRICIA	010-025-27-08613	MINNESOTA COMMONS BLK 3B PIEDMONT WEST UNIT 710	2016	1,343.07	180.12	45.00
JOHNSON SONDRA C LIVING TRUST	009-102-02-00019	LAKE OTIS PARK BLK A LT 1	2016	176.60	4.00	45.00 TEB
JOHNSON WALTER JOSEPH	003-183-04-00011	ROGERS PARK BLK 22 LT 5	2016	4,078.37	547.02	45.00
JOHNSTON ADALINE	005-111-68-02110	COLLEGE ALPS TR 2 COLLEGE ALPS PHASE 3 UNIT 71	2016	2,013.12	270.02	45.00
JOHNSTON ADALINE 50% & BOYDEN ZACHARY 50%	006-245-02-01819	SUMMER STONE LOT 1 SUMMER STONE TOWNHOMES UNIT 9B	2016	207.43	3.73	45.00
JOHNSTON RICHARD W & VALERIE L	012-182-12-00510	FOXBRIDGE LT 8 FOXBRIDGE PHASE 1 UNIT B-3	2016	38.85	5.03	45.00 TEB
JOHNSTON WILLIAM ROSS	002-125-25-00018	ORIGINAL TOWNSITE OF ANCHORAGE BLK 111 LT 5 E30'	2016	2,619.15	351.30	45.00
JONES BARBARA A	010-105-07-00018	SAND WILLEHOLT BLK 2 LT 7	2016	1,856.34 1818.65	17.31 8.46	45.00 TEB
JONES CHARLES H & CLEVELAND-JONES GLENDA JOINT REVOCABLE TRUST	013-014-36-00018	AURORA BLK 4 LT 5	2015 2016	2,023.48 3,704.63	110.84 496.88	95.00 45.00 TEB
JONES IESHA U	012-211-25-00014	SUMMERSET PARKWAY BLK 2 LT 19A	2015 2016	3,577.98 3,537.86	616.60 474.51	54.22 45.00
JONES MARVIN L & MARY LEE	006-142-25-00019	DEBARR VISTA #4 BLK 8 LT 6	2016	3,549.77	476.12	45.00
JONES MATTHEW A	050-241-79-00011	T14N R2W SEC 12 SM N2SW4SW4NW4 PTN	2015 2016	506.95 504.89	94.96 67.72	140.00 45.00
JONES MIKE E	006-042-18-03911	T13N R3W SEC 13 SM LT 2 ALPINE VILLAGE UNIT G-3	2016	1,639.38	219.88	45.00
JONES ROBIN J	013-121-30-04619	RIVER PARK TR A RIVER PARK UNIT 46A	2016	1,658.00	214.79	45.00 TEB
JOSEPH & GAIL TOLLIVER FOUNDATION INC	006-141-04-00016	ADAMSVILLE TR B	2016	9,297.31	1,247.01	45.00 TEB
JOSEPH FAMILY 2008 TRUST JOSEPH LAWRENCE F & BERNICE / CO TRUSTEES	007-182-39-00015	BAXTER HEIGHTS BLK 4 LT 19	2016	1,528.21 1343.27	205.11	45.00 TEB
JOUBERT HURIST	010-083-39-00010	TERRACE PARK BLK 1 LT 3	2016	1,862.73	249.84	45.00
JURGENS JAMES JERRY	067-085-59-01310	EAGLE CROSSING TR B4A EAGLE PLACE UNIT 19	2016	22.98	2.98	45.00 TEB
KAHLEN KRISTEN	007-127-50-00010	CHUGACH MOUNTAIN EST BLK 3 LT 32	2016	2,582.37	346.36	45.00 TEB

EXHIBIT A - FORECLOSURE LIST

PETITION FOR JUDGMENT AND DECREE

3AN-17-_____ CI

Page 36 of 78



TAX FORECLOSURE LIST

OWNER	PARCEL NO.	ABBEV. LEGAL	YEAR	PRINCIPAL	PEN/INT	COST
KAMDEN LLC	010-115-07-00017	HERBERT LT 3A	2016	5,576.30	747.93	45.00
KAMSTRA ATTA E	010-024-08-00019	WOODLAND PARK LT 6R	2015	1,067.22	199.88	140.00 TEB
KANACK ARTHUR A & ANN M	050-201-25-00019	MILE HI #1 BLK 7 LT 2	2016	1,050.36	14.10	45.00 TEB
KANACK ARTHUR A & ANN M	050-201-24-00011	MILE HI #1 BLK 7 LT 1	2016	1,250.32	16.99	45.00 TEB
KANACK ARTHUR A & ANN M	050-152-16-00012	SUNNY SLOPES LT 54	2016	402.27	5.43	45.00 TEB
KARASTI CONRAD & DAISY	014-072-52-00012	CAMPBELL HEIGHTS BLK 4 LT 2B	2016	1,804.67	233.80	45.00
KARELS KLAAS A	006-234-10-00016	NUNAKA VALLEY BLK E LT 19	2015	2,080.00	559.99	140.00 TEB
			2016	2,979.48	399.61	45.00
KARJALA DONNA	012-271-40-01719	BLACKBERRY LT 6 BIRCHWOOD PHASE 2 UNIT D17	2016	1,002.11	13.53	45.00 TEB
KARNS KEN D & ORFELINA A	012-203-39-00012	SHERWOOD ACRES #1 BLK 6 LT 5	2016	4,251.00	570.18	45.00 TEB
KAUTZ J PATRICIA	005-017-35-00013	NELS KLEVEN BLK 7 LT 3 M3 WD	2016	3,076.43	269.00	45.00 TEB
KAVANAUGH TIMOTHY S	076-016-41-00116	ALYESKA NORTH #3 BLK 6 LT 6 TAOS UNIT #01	2016	4,237.12	568.31	45.00
KEAN ROBERT T	042-081-37-00010	DEEDE BLK 1 LT 3B	2015	1,150.76	217.03	140.00 TEB
			2016	1,111.78	149.12	45.00
KEATES PATRICIA L	014-081-59-00018	BUDDY ESTATES BLK 2 LT 4	2016	3,744.83	502.27	45.00
KEB ELMER & PAULINE	005-030-15-00012	FAIRVIEW BLK 9 LT 3	2016	897.06	120.42	45.00 TEB
KEB ELMER C & PAULINE	005-020-52-00015	FAIRVIEW BLK 9 LT 1, 2	2016	6,539.69	877.14	45.00 TEB
KEELER ENTERPRISES LLC	050-034-18-00117	BRANDEZ LT 4 ALPINE DENTAL CLINIC UNIT 101	2015	2,620.05	23.19	00.00 TEB
			2016	5,399.09	724.16	45.00
KELLY MICHAEL LOUIS & CARROLL JEAN BRIGID	018-203-44-00016	SUNSET HILLS WEST BLK 4 LT 13	2016	123.93	16.05	45.00
KENNARD ERIC K 50% & TOOLE ROSS 50%	001-201-04-00013	TELAQUANA HEIGHTS LT 4	2016	1,630.45	214.40	45.00
KERGLAKE HAROLD REV TRUST	010-334-13-00012	WINDEMERE BLK 5 LT 13	2016	3,336.85	447.55	45.00 TEB
KESTER DARREL S	075-051-15-00019	ALYESKA BASIN BLK 2 LT 11	2016	2,767.63	371.20	45.00
KESTER RICHARD L & GLORIA E	005-052-23-00016	LAWRENCE BLK 5 LT 14A	2016	4,976.23	667.43	45.00 TEB

EXHIBIT A - FORECLOSURE LIST

PETITION FOR JUDGMENT AND DECREE

3AN-17-_____ CI

Page 37 of 78



TAX FORECLOSURE LIST

OWNER	PARCEL NO.	ABBEV. LEGAL	YEAR	PRINCIPAL	PEN/INT	COST	
KHAN KEVIN AHMADI C	002-103-15-00016	ORIGINAL	2016	10,841.40	1,454.10	45.00	TEB
GOULTER CATHY		BLK 44 LT 10					
KHATUN ACHEYA	015-141-43-00013	T12N R3W SEC 22 LT 21B	2016	1,761.48	236.25	45.00	
KHATUN ACHEYA	015-141-42-00015	T12N R3W SEC 22 LT 21A	2016	1,417.52	190.14	45.00	
KHMELEV LEONID A	009-274-83-00016	FYFE BLK E LT 23A REM	2016	39.11 8,411.26	1,120.10	45.00	TEB
KINGLAND LAVONNE R 50% & KINGLAND THOMAS D 50%	018-383-64-00014	TURNAGAIN VIEW #3 BLK 6 LT 3	2015 2016	4,655.49 2,732.32	871.92 366.48	113.16 45.00	
KINION JEFFREY B & CHERYL S	008-051-80-00213	SUNDANCE TERRACE LT 4 SUNDANCE TERRACE PH 1 23 BLDG D	2016	2,662.33	357.09	45.00	
KINNEY REBECCA H	003-116-46-00012	THIRD ADDITION TO TOWNSITE OF ANCHORAGE BLK 3B LT 3	2015 2016	2,530.51 2,671.41	473.94 358.30	140.00 45.00	
KINSEY HELEN J	010-135-09-00011	KIRCHNER LT 44	2016	3,534.80	474.10	45.00	TEB
KINTZ JUSTIN R 25% C	014-045-07-00012	MURRAY BLK 3 LT 5	2016	968.45	26.20	45.00	TEB
BRAYTON INVESTMENT LLC 75%							
KIRGIS DEANNA	016-171-03-00013	BROOKWOOD BLK 1 LT 14 P-517	2016	5,451.84	457.60	45.00	
KIRKLAND CHERYL ANN (CART)	005-162-03-00312	RUSSIAN JACK MANOR TR 2 ANCHORAGE MANORHOUSE UNIT G05	2016	597.02	77.34	45.00	
KIRKLAND ONEIDA R	005-162-03-07812	RUSSIAN JACK MANOR TR 2 ANCHORAGE MANORHOUSE UNIT C04	2016	516.68	66.94	45.00	
KITKA JULIE E	012-172-43-00011	PIERCE BLK A LT 7	2016	3,205.59	28.37	45.00	TEB
KITKA JULIE E	012-175-13-00017	SHERWOOD ACRES BLK 3 LT 2	2016	3,319.52	29.30	45.00	TEB
KLOPPER KYLE T	010-323-06-00011	BIRCHWOOD PARK BLK B LT 6	2016	2,762.52	27.20	45.00	TEB
KNAPP DENISE L	003-151-59-00616	THIRD ADDITION TO TOWNSITE OF ANCHORAGE BLK 39 TR 2C BIRCH HILL PHASE 1 UNIT B-06	2016	3,500.63	469.52	45.00	
KND INVESTMENTS LTD	012-013-51-00010	C STREET INDUSTRIAL BLK 3 LT 3A	2015 2016	5,017.11 5,741.58	939.66 770.09	140.00 45.00	
KNEDLIK GARY M	018-092-28-00016	T12N R3W SEC 27 SM LT 49	2016	200.00	1.77	45.00	
KNEDLIK GARY M	018-092-21-00011	T12N R3W SEC 27 SM LT 24	2016	200.00	1.77	45.00	
KNEISZLER JASON J	051-062-79-00010	STOCKHAUSEN LT 21 PTN	2015 2016	3,223.21 3,427.48	603.68 459.71	140.00 45.00	
KNODEL KASSIRINA A	076-031-07-00017	RAVEN MOUNTAIN EST #1 BLK 2 LT 7	2016	1,722.40	15.33	45.00	TEB

EXHIBIT A - FORECLOSURE LIST

PETITION FOR JUDGMENT AND DECREE

3AN-17-_____ CI

Page 38 of 78



TAX FORECLOSURE LIST

OWNER	PARCEL NO.	ABBEV. LEGAL	YEAR	PRINCIPAL	PEN/INT	COST
KOCUR GEORGE M JR	010-091-13-00018	WOODLAND PARK LT 13 1/2 G	2015 2016	3,109.05 3,007.78	582.27 403.42	140.00 45.00
KOCUR GEORGE M JR	010-091-12-00010	WOODLAND PARK LT 13G	2015 2016	5,269.95 5,253.19	987.01 704.58	140.00 45.00
KOHLBACHER RUDI	016-203-10-00514	GREGG BLK 2 LT 4 SANDALWOOD SQUARE UNIT 1B	2016	1,211.30	156.93	45.00
KOLA DOUGLAS	016-233-18-00316	INDEPENDENCE PARK TR X-1 GREENTREE VILLAGE PH 2 UNIT A-03	2015 2016	1,364.02 1,499.58	215.46 201.13	135.00 45.00
KOLDA LLC	006-201-26-01010	WONDER PARK LP-C3 CONTEMP-1 PHASE 3 UNIT V-100	2016	1,317.76	176.75	45.00 TEB
KOLOWINSKI CHAD E & JAMIE L	014-293-15-00011	MOOREHAND #4 LT 24	2015 2016	1,761.06 1,843.38	329.82 247.24	100.00 45.00 TEB
KORDA DEE	014-103-20-00012	GALATEA ESTATES BLK 2 LT 5	2016	1,206.09	161.77	45.00
KOTMEIER KRIS C HYDEN LORI	051-491-04-00010	CHUGACH PARK EST BLK 2 LT 9	2016	430.06	57.80	45.00 TEB
KOTMEIER KRISTOPHER LYNN 50% HYDEN LORI ANN 50%	051-491-02-00014	CHUGACH PARK EST BLK 2 LT 7	2016	1,257.79	169.70	45.00 TEB
KOTMEIER KRISTOPHER LYNN 50% HYDEN LORI ANN 50%	051-491-01-00016	CHUGACH PARK EST BLK 2 LT 6	2016	1,156.45	155.11	45.00 TEB
KOTTRE THOMAS J & PENNY D	016-211-71-00014	NORTON PARK #3 BLK 1 LT 7	2016	1149.93 1,091.03	10.18 253.63	45.00 TEB
KRIEGER WANDA	004-037-08-00316	MOUNTAIN VIEW BLK 10 LT 4 N3 W2 MARINA PARK UNIT 03	2016	1,704.90	228.68	45.00
KROENER DEBRA	012-241-70-00017	BORDWELL LT 19	2016	5,095.35	683.42	45.00
KUHR WALTER	012-512-38-00018	STONEGATE TOWNHOUSE #1 LT 1D	2015 2016	2,175.60 2,246.90	407.47 301.37	140.00 45.00
LA ROSE PHILIP G	019-113-56-00010	SUNCREST #1 LT 11	2015 2016	3,560.34 3,668.89	666.81 492.10	140.00 45.00
LACY PAULINE L & GREGORY L DBA BAY SIDE SERVICE COMPANY PMB 302	010-212-07-00012	EVERGREEN BLK 7 LT 6	2016	337.42	43.71	45.00
LAKEHURST-TA LLC	011-213-11-00011	LAKEHURST BLK 5 LT 8	2016	8,409.87	1,127.97	45.00
LAMSON JAMES L	012-464-23-00014	PATRICIA BLK 1 LT 12	2016	122.09	16.37	45.00
LANDERS DAVID	010-196-09-00013	A B MICHELS LT 16A LESS S 30'	2015 2016	1,702.26 1,719.79	00.00 230.67	45.57 45.00
LANDON SHELTON L	010-122-34-00017	LINTNER LT 13	2016	1321.00 1,706.52	507.87	45.00 TEB
LANG JAMES N	013-066-01-01119	CAPTAIN JAMES COOK	2015	1,007.83	81.23	140.00

EXHIBIT A - FORECLOSURE LIST

PETITION FOR JUDGMENT AND DECREE

3AN-17-_____ CI

Page 39 of 78



OWNER	PARCEL NO.	ABBEV. LEGAL	YEAR	PRINCIPAL	PEN/INT	COST
		TR ADVENTURE ADVENTURE UNIT 203	2016	1,420.27	190.49	45.00
LANGE MARIE I	001-223-39-00013	TURNAGAIN HOMES	2015	2,678.47	411.11	00.00
		BLK R LT 34	2016	6,167.43	827.21	45.00
LAPAGE ALAN J	002-133-15-00013	THIRD ADDITION TO TOWNSITE OF ANCHORAGE BLK 60 LT 27	2016	5,594.17	750.32	45.00
LAPORTE TODD C & JANNA M	010-093-14-00013	BROADMOOR HEIGHTS BLK 1 LT 4	2016	318.67	41.28	45.00
LARSEN JACQUELINE M	006-073-06-00016	ELMRICH #1 BLK 4 LT 31	2016	5,026.04	674.08	45.00
LARSON CHARITY	012-261-70-00015	DIMOND BIRCH #1 BLK 4 LT 18	2016	5,592.68	750.11	45.00
LAURERDALE ERIC 50% & KATZ JIM 50%	050-561-07-00013	ELSON RIE SEC 10 SW N2N2N2N44SW44NW4	2016	574.95	33.67	140.00
			2016	686.56	92.09	45.00
LAUDON LISA J	005-064-19-00019	AUSTRALASKA TR B-15	2016	8,798.50	1,139.85	45.00
LAURIE SHERRIE L 50% & THACKER SHIRLEY R 50%	012-271-35-01718	BLACKBERRY LT 1 RAVENWOOD PH 1 UNIT A17	2016	1,777.86	238.45	45.00
LAVENDER CHRISTINA L	006-162-18-00012	NUNAKA VALLEY BLK S LT 18	2016	2,857.39	383.25	45.00
LAWRENCE LAURA L DECLARATION OF TRUST LAWRENCE LAURA L/TRUSTEE	012-532-24-00016	SOUTHPORT #2 BLK 2 LT 15	2016	69.19	8.97	45.00
LAWSON EUGENE & MARY A	005-011-15-00018	NELS KLEVEN BLK 1 LT 4 S3 E3	2016	1,758.25	235.85	45.00
LAWSON MARY A	012-361-50-00015	CHESTER H LLOYD LT 34 E 160	2016	999.11	134.02	45.00
LECHUGAGUTIERREZ	004-134-36-00015	THUNDERBIRD TERRACE	2015	4,107.18	463.99	00.00
KATHLEEN TURNER AGNES		BLK 12 LT 2	2016	4,352.34	583.77	45.00
LEDYARD GROUP LLC	090-042-34-00010	CHUGACH PARK VIEW LT 34	2015	1,196.62	224.12	140.00
			2016	921.23	123.55	45.00
LEDYARD GROUP LLC	090-042-33-00012	CHUGACH PARK VIEW LT 33	2015	1,286.40	240.92	140.00
			2016	1,027.18	137.78	45.00
LEDYARD GROUP LLC	090-042-31-00016	CHUGACH PARK VIEW LT 31	2015	1,279.03	239.55	140.00
			2016	1,021.68	137.02	45.00
LEDYARD GROUP LLC	090-042-30-00018	CHUGACH PARK VIEW LT 30	2015	1,223.42	229.13	140.00
			2016	942.56	126.42	45.00
LEDYARD GROUP LLC	090-042-23-00013	CHUGACH PARK VIEW LT 23	2015	1,132.30	212.07	140.00
			2016	872.38	117.01	45.00
LEDYARD GROUP LLC	090-042-21-00017	CHUGACH PARK VIEW LT 21	2015	1,349.38	252.73	140.00
			2016	1,077.40	144.51	45.00
LEDYARD GROUP LLC	090-042-20-00019	CHUGACH PARK VIEW LT 20	2015	1,421.74	266.28	140.00
			2016	1,168.22	156.68	45.00
LEDYARD GROUP LLC	090-042-19-00011	CHUGACH PARK VIEW LT 19	2015	1,557.08	291.62	140.00
			2016	1,278.99	171.54	45.00
LEDYARD GROUP LLC	090-042-18-00013	CHUGACH PARK VIEW	2015	1,451.22	271.79	140.00

EXHIBIT A – FORECLOSURE LIST

PETITION FOR JUDGMENT AND DECREE

3AN-17- CI

Page 40 of 78



TAX FORECLOSURE LIST

OWNER	PARCEL NO.	ABBEV. LEGAL	YEAR	PRINCIPAL	PEN/INT	COST
		LT 18	2016	1,192.30	159.92	45.00
LEDYARD GROUP LLC	090-042-15-00019	CHUGACH PARK VIEW	2015	1,572.49	294.51	140.00
		LT 15	2016	1,307.20	175.33	45.00
LEDYARD GROUP LLC	090-042-14-00012	CHUGACH PARK VIEW	2015	1,280.37	239.79	140.00
		LT 14	2016	1,022.36	137.13	45.00
LEE HELEN J	003-265-03-03111	EASTRIDGE #4 TR B EASTRIDGE #4 PH 2 UNIT 9-203	2016	37.57	4.87	45.00
LEE KYOUNG	012-491-21-00011	LAUREL ACRES BLK 12 LT 16	2016	125.07	16.77	45.00
LEE LINDA AKA ROBINSON-KELLY LINDA	012-073-08-00014	SOUTHWOOD PARK BLK 3 LT 43	2016	406.68	5.48	45.00
LEE ROBERT E JR & LEE JAMES T ESTATE & LEE EDITH ESTATE	015-283-29-00012	THOMAS L BOYLE BLK 1 LT 15B	2016	2,394.31	321.15	45.00
LEHRBAS TAMMY K	020-531-11-00015	RABBIT CREEK VIEW & RABBIT CREEK HEIGHTS BLK 1H LT 21A	2016	532.57	71.44	45.00
LEHRBAS TAMMY K	020-531-10-00017	RABBIT CREEK VIEW & RABBIT CREEK HEIGHTS BLK 1H LT 20A	2016	1,539.38	206.46	45.00
LEO STEPHEN J	050-501-04-00017	PARKSIDE BLK 1 LT 4	2016	2,258.04	302.86	45.00
LEWANDO THOMAS J & CAROL M	006-304-49-00015	CAPRICORN BLK 2 LT 7A	2015 2016	1,127.49 2,366.02	206.21 317.34	140.00 45.00
LEWANDOWSKI BLANCA A & EDWARD K	006-023-45-00118	ELMICH #2 BLK 2 LT 10 PEPPER TREE UNIT 6811-A	2016	2,337.73	313.56	45.00
LEWIS EDWARD S & CONNIE L	017-071-06-00017	SOUTH HILLS BLK 7 LT 11	2015 2016	355.59 266.64	66.59 35.76	110.85 45.00
LEWIS JOHN C REVOCABLE TRUST LEWIS JOHN C / TTE	006-083-27-00011	TOWNE EAST #1 BLK 9 LT 6	2015 2016	406.39 4,304.69	7.32 577.36	00.00 45.00
LEWIS MICHAEL S DBA SPENCER AUTO	002-162-18-00016	THIRD ADDITION TO TOWNSITE OF ANCHORAGE BLK 27A LT 6	2015 2016	1,778.70 1,804.66	333.14 242.05	140.00 45.00
LEYDON ROSEANNE M	002-165-09-00018	THIRD ADDITION TO TOWNSITE OF ANCHORAGE BLK 28A LT 10	2015 2016	1,368.57 1,386.25	256.32 185.93	140.00 45.00
LEYDON ROSEANNE M	006-062-34-00011	ASPEN PARK LT 5	2015 2016	2,134.44 2,209.67	399.75 296.36	140.00 45.00
LEYDON ROSEANNE M	010-096-08-00017	WOODLAND PARK #2 BLK 6 LT 26	2015 2016	2,060.94 2,078.64	386.00 278.80	140.00 45.00
LIDDELOW-THOMPSON CATHERINE	016-213-23-00011	KLATT LT 9	2015 2016	4,165.98 4,324.05	780.25 579.96	100.00 45.00
LIGHTLE STEPHANIE 50% & CLUFF MICHAEL 50%	012-162-16-00018	VILLAGE GREEN #3 BLK 5 LT 26	2016	3,271.09	436.73	45.00
LILE DONALD W	014-291-78-00013	ARLON LT 1	2015 2016	1,533.95 1,790.37	83.42 240.14	95.00 45.00
LILLY DAVID E	013-014-01-00012	AURORA	2015	3,763.20	704.80	140.00

TEB

TEB

TEB

TEB

TEB

TEB

EXHIBIT A - FORECLOSURE LIST

PETITION FOR JUDGMENT AND DECREE

3AN-17-_____ CI

Page 41 of 78



TAX FORECLOSURE LIST

OWNER	PARCEL NO.	ABBEV. LEGAL	YEAR	PRINCIPAL	PEN/INT	COST
		BLK 6 LT 1	2016	4,038.16	541.62	45.00
LINK KAREN A	014-291-46-00010	MOOREHARD #2 LT 5-4	2016	985.37	17.74	45.00 TEB
LIVENGOOD BILLY DOUG & SHERRY LYNN	006-055-24-00016	SPRING ACRES #1 BLK 5 LT 3	2016	2,181.39	282.60	45.00 TEB
LOGAN DARRYL R & GOODRICH TONY LOGAN	012-494-23-00012	BAYSHORE WEST #2 BLK 1 LT 11	2016	4,225.78	566.78	45.00 TEB
LOGAN PATRICIA	006-112-35-00011	KLUANE TERRACE TRAILER EST #1 LT 1 S75' & LT 3 N25'	2016	1,002.98	8.88	45.00
LOGO AISA JR & ATISA E	003-183-16-00015	ROGERS PARK BLK 22 LT 1	2015 2016	5,255.25 5,451.22	984.24 731.14	140.00 45.00
LONG NORMAN P & LIN YI	009-832-53-00017	INTERNATIONAL TOWNHOUSE BLK 4 LT 2	2016	2,278.17	305.56	45.00 TEB
LOPER SHELLY COLLEEN	051-501-16-00019	SUETAWN ESTATE LT 4	2016	1032.32 4,297.50	4.80 589.82	45.00 TEB
LORCH WILLIAM C & MARY KAY	050-474-42-00016	HYLEN CREST #3 BLK 2 LT 15	2016	348.28	3.08	45.00 TEB
LOWE DANNY R & SHERRY A	009-153-09-00017	GRANDVIEW HEIGHTS BLK 4 LT 8	2016	6,560.53	879.94	45.00
LETREN 631 DIAMOND LLC	013-073-05-00316	CAMPBELL CREEK GREENBELT #11 LT 79B1 ARCTIC DIAMOND UNIT 09	2016	1,488.23	40.19	45.00 TEB
LUDDINGTON SHIRLEY L	006-164-05-00015	NUNAKA VALLEY BLK J LT 16	2016	1028.74 2,237.97	9.10 388.17	45.00 TEB
LUKE DAVID P & ELSIE T	010-337-18-00014	WINDEMERE #5 BLK 6 LT 37	2016	997.04	129.16	45.00
LUTHER JAMES	002-042-30-00015	NORTH ADDITION #4 TO TOWNSITE OF ANCHORAGE BLK L LT 1	2015 2016	2,341.71 2,543.21	438.58 341.11	100.00 45.00 TEB
LYNCH DOMONIQUE	005-027-38-00016	FAIRVIEW BLK 7 LT 19	2016	182.88	1.62	45.00 TEB
LYNCH JUNE I	004-141-24-00016	SAXTON BLK 8 LTS 20 & 22	2016	4,988.70	668.85	45.00 TEB
LYND LARRY L	017-051-11-00019	T12N R3W SEC 27 SM LT 7	2015 2016	4,729.26 4,915.47	885.73 659.29	140.00 45.00
LYNDE SHAN JAY	009-071-23-00012	PRIMERA LT 4	2016	5,379.70	121.85	45.00
LYNN ROBERT S SR & MARLENE W	015-173-18-00018	HOMESTEAD HILLS BLK 2 LT 3	2016	180.85	2.44	45.00
LYONS BRUCE & ELLEN FAMILY TRUST LYONS BRUCE J & ELLEN C/TES	018-092-25-00012	T12N R3W SEC 27 SM LT 52	2016	3,774.13	506.22	45.00
LYONS BRUCE & ELLEN FAMILY TRUST LYONS BRUCE J & ELLEN C/TES	017-391-12-00017	MOUNTAIN PARK EST BLK 7 LT 7	2016	4,971.48	666.79	45.00

EXHIBIT A - FORECLOSURE LIST

PETITION FOR JUDGMENT AND DECREE

3AN-17-_____ CI

Page 42 of 78



TAX FORECLOSURE LIST

OWNER	PARCEL NO.	ABBEV. LEGAL	YEAR	PRINCIPAL	PEN/INT	COST	
LYONS DAVID P & THERESA A	016-182-15-00014	EDGEWOOD TR A2	2016	604.53	81.09	45.00	TEB
MA ALAN	009-153-42-00018	WESTCENTER TR A	2016	49.90 16,731.22	1,439.32	45.00	TEB
MADAN VICTOR	010-085-35-00013	BUCKNER PORTER LT 1A	2016	2,233.50	299.58	45.00	
MADDEN KIM E & MATTHEW J	076-012-56-00014	ALYESKA #1 BLK 8 LT 14	2016	7,352.14	986.12	45.00	
MAGONE CECIL LEE	020-561-43-00015	RABBIT CREEK VIEW & RABBIT CREEK HEIGHTS BLK 6H LT 6A	2016	464.00	62.23	45.00	
MAKRYNAKIS ANN KATHLEEN	010-021-08-00916	WOODLAND PARK LT 3I FOREST VIEW UNIT 09	2016	1,672.45	224.31	45.00	
MALEK MOHAMMAD I & NOSHEEN N	014-041-12-00011	MURRAY BLK A LT 12	2015	3,000.27	561.92	59.00	TEB
			2016	3,039.04	407.60	45.00	
MALEK MOHAMMAD I & NOSHEEN N	014-041-13-00019	MURRAY BLK A LT 11	2015	1,099.24	24.00	00.00	TEB
			2016	3,071.80	412.00	45.00	
MALEK MOHAMMAD I & NOSHEEN N	014-041-14-00017	MURRAY BLK A LT 10	2015	3,033.61	567.98	100.00	TEB
			2016	3,071.80	412.00	45.00	
MALINAK MICHAEL L	014-074-39-00015	CAMPBELL HEIGHTS #1 BLK 7 LT 37	2016	1,488.85	199.68	45.00	
MALONE JOSEPH T	075-171-08-00010	ALYESKA BASIN #6 BLK 22 LT 33	2016	1,521.02	107.05	45.00	TEB
MALONE KEITH L & DONNA G	051-061-45-00013	DAWN LT 104	2016	1,052.97	141.24	45.00	
MANESS GARY D	051-301-38-00018	WALKING BILL LT 1	2015	1,566.18	293.33	140.00	
			2016	1,549.59	207.84	45.00	
MANNING PAUL SR & CRYSTAL A	010-313-31-03210	ALASKA LANDINGS LT 5 ALASKA LANDINGS PHASE 1 UNIT C-108	2016	21.90	2.93	45.00	
MANYOKY SANDOR	006-102-47-00017	CREEKSIDE PARK #1 LT 30A	2015	3,283.98	615.05	140.00	TEB
			2016	3,396.40	455.54	45.00	
MARASIGAN JOEL B & BUSCANO-MARASIGAN IRISH D	013-066-02-00614	CAPTAIN JAMES COOK TR ENDEAVOUR ENDEAVOUR Unit 106	2016	1,897.58	254.51	45.00	TEB
MARKIEWICZ RAFAL & LARSON-MARKIEWICZ KATRINA E DBA AK NATURAL STONE CRAFT	014-111-39-00015	PARK WOOD ESTATES BLK 1 LT 4	2016	1,853.54	54.77	45.00	
MARKIEWICZ RAFAL & LARSON-MARKIEWICZ KATRINA E DBA AK NATURAL STONE CRAFT	014-112-47-00016	PARK WOOD ESTATES BLK 1 LT 5A	2016	909.49	26.87	45.00	
MARLOW MARC A 50% & MARLOW LAEL E 50%	002-096-73-00011	MCKAY LT G1	2015	6,720.84	1,258.73	140.00	TEB
			2016	6,807.70	913.10	45.00	
MARROQUIN LUIS & JEANNE	051-061-00-00019	VERN HALL LT 12	2016	2,087.20	270.06	45.00	TEB
MARTIN BILLIE GRACE	009-195-34-00016	WICKERSHAM PARK	2016	964.88	120.41	45.00	TEB

EXHIBIT A - FORECLOSURE LIST

PETITION FOR JUDGMENT AND DECREE

3AN-17-_____ CI

Page 43 of 78



TAX FORECLOSURE LIST

OWNER	PARCEL NO.	ABBEV. LEGAL	YEAR	PRINCIPAL	PEN/INT	COST	
JUDITH		BLK 2 LT 57					
MARTIN DEWEY T & KRISTEN M	050-101-18-00015	W C PIPPEL BLK 3 LT 5	2016	2,160.72	301.03	45.00	TEB
MARTINEZ FRANCISCO J	005-062-55-01916	AUSTALASKA BLK 3 LT 14A SANTA FE PHASE 2 UNIT E205	2016	45.01	1.25	45.00	TEB
MARK DELORES E FAMILY TRUST	016-141-26-00017	SNOW CREST VIEW LT 24	2015 2016	2,544.57 2,631.06	476.57 352.88	100.00 45.00	
MARK JEFFREY A	016-141-27-00015	SNOW CREST VIEW LT 23	2015 2016	2,917.95 3,039.04	546.50 407.60	140.00 45.00	
MASIE AMANDA M	051-232-53-00014	T15N R1W SEC 18 SM LT 205-C	2016	847.30	102.76	45.00	TEB
MASIE PAUL T	007-092-60-00012	REFLECTION LAKE BLK 3 LT 6	2016	3,650.06	490.80	45.00	TEB
MATTINGLY JACQUELINE L	008-071-48-00010	MICHELLE LT 8	2016	4,843.71	649.67	45.00	
MATTISON DAVID L	020-161-27-00017	MARGUERITE HILLS LT 1A-2	2016	3,589.00	481.37	45.00	
MATZ LESLIE E & JANELLE E	011-051-68-00015	COUNTRY LAKE ESTATES BLK 4 LT 1	2016	3,595.50	76.70	45.00	TEB
MAXWELL MARCIA	010-334-42-00011	WINDEMERE BLK 4 LT 11	2015 2016	3,584.84 3,566.15	122.60 478.32	00.00 45.00	
MAXWELL MARIUS 50% & QIAN LUCY 50%	020-161-23-00016	MARGUERITE HILLS LT 2	2016	6,659.05	893.14	45.00	
MAYO CHRISTINE W	007-022-26-00010	T13N R3W SEC 26 SM LT 7	2016	2,023.07	261.06	45.00	TEB
MCADA GWENDOLYN A	007-231-82-00010	CHUGACH FOOTHILLS BLK 2 LT 10	2016	74.00	1.68	45.00	TEB
MCCABE ROBERT K	067-024-09-00019	EAGLEWOOD #4 BLK 14 LT 13A	2016	1,702.58	220.58	45.00	TEB
MCCARRON ANNE M	007-093-73-00013	REFLECTION LAKE BLK 4 LT 27	2016	3,533.39	473.92	45.00	
MCCAULEY JAMES L	015-283-17-00017	THOMAS L BOYLE BLK 2 LT 11B	2016	65.94 2,366.02	0.31 317.34	45.00	TEB
MCCRAY LINDA J	006-353-18-00017	CHESTER HEIGHTS BLK 2 LT 5	2015 2016	558.91 3,853.53	7.55 217.28	00.00 45.00	
MCDONALD CHRISTOPHER JOSEPH	051-144-16-00018	NEWTON LT 2	2016	3,002.27	402.81	45.00	TEB
MCDONALD DONNA M	008-042-65-02615	EDEN PARK #3 TR B CAMPBELL GREEK PARK UNIT 30A	2015 2016	805.68 1,057.10	43.82 141.80	95.00 45.00	TEB
MCGHUEY ARLENE	012-063-13-00015	WOODLAND LAKES DEV UNIT #1 BLK 2 LT 1	2015 2016	4,742.22 4,909.23	884.34 658.45	95.00 45.00	TEB
MCGOLDRICK JIM R & DEBORAH	051-231-74-00012	T15N R1W SEC 18 SM N2N2SE4SW4SE4	2016	3,654.46	490.15	45.00	

EXHIBIT A - FORECLOSURE LIST

PETITION FOR JUDGMENT AND DECREE

3AN-17-_____ CI

Page 44 of 78



TAX FORECLOSURE LIST

OWNER	PARCEL NO.	ABBEV. LEGAL	YEAR	PRINCIPAL	PEN/INT	COST
MCGOLDRICK JIM R & DEBORAH	051-231-75-00019	T15N R1W SEC 18 SM S2N2SE4SW4SE4	2016	1,765.75	236.84	45.00
MCCOWAN NELL L	008-022-11-00011	WENTWORTH BLK 4 LT 5.	2016	1,412.50	19.07	45.00 TEB
MCINTIRE JOHN WESLEY 50% AKA MCINTYRE JOHN & BOURBEAU JULIE 50%	014-151-54-00010	TRANQUILLITY HEIGHTS BLK 1 LT 6	2016	503.28	67.49	45.00
MCINTYRE JOHN WESLEY	011-121-35-00015	HIDDEN HILLS BLK 1 LT 10	2015 2016	496.50 1,722.77	21.52 231.06	00.00 45.00
MCKINNEY JEAN L	016-141-29-00011	SNOW CREST VIEW LT 7.	2016	748.97	97.03	45.00 TEB
MCKINNEY JEAN L	016-141-29-00013	SNOW CREST VIEW LT 22	2016	2,268.40	393.88	45.00 TEB
MCLEAN DAN J	075-092-35-00011	US SURVEY 3043 LT 3 OF LT 11 T10N R2E SEC 18	2016	641.52 921.76	8.68 123.64	TEB 45.00
MCMASTER FINANCIAL LLC	057-091-16-00015	PIONEER ESTATES BLK 2 LT 6	2016	1,331.06	178.52	45.00 TEB
MEEHAN ROBERT V SR	012-263-30-00015	HATHOR BLK 2 LT 46	2016	2,354.11	315.75	45.00
MELICAN KATHLEEN T	010-211-32-00012	EVERGREEN BLK 8 LT 11	2016	6,582.86	882.92	45.00
MENEGATOS SARRA	012-491-26-00010	LAUREL ACRES BLK 13 LT 11	2016	125.07	16.75	45.00 TEB
MERCULIEF BARBARA	016-286-61-00017	CEDAR HOLLOW BLK 2 LT 54	2016	1,695.22	188.39	45.00
MERCULIEF PATIENCE P	006-242-01-00018	COLLEGE PARK BLK 2 LT 11	2016	795.91	103.11	45.00
MERRIIONS MARY	003-141-53-00016	THIRD ADDITION TO TOWNSITE OF ANCHORAGE BLK 24C LT 9	2016	4,064.97	545.22	45.00
MERRIIONS MARY J	051-171-09-00016	T15N R1W SEC 18 SM LT 32	2016	1,119.97	150.22	45.00
MERRITT MORGAN P & DOROTHEA B	003-212-54-00013	COLLEGE VILLAGE BLK 9 LT 7	2016	290.06	37.59	45.00 TEB
MICHAEL L FOSTER PROPERTIES LLC	050-033-05-00017	CROSS ESTATES LT 2	2015 2016	13,035.15 13,183.28	1,503.91 1,768.20	140.00 45.00
MILLER KARON I	010-195-30-00011	KIRCHNER LT 78	2015 2016	4,151.39 4,201.95	777.41 563.58	140.00 45.00
MILLER LORNE C	010-135-17-00014	KIRCHNER LT 52	2015 2016	2201.91 2,641.89	19.49 71.71	TEB 00.00
MILLER STEPHEN CRAIG 50% & MILLER TERESA DENISE 50%	050-711-08-00012	EAGLE VISTA BLK 2 LT 6	2016	1,448.65	194.30	45.00
MILLER THOMAS M & MARY LEE	050-975-15-00010	EAGLERIDGE PHASE C BLK 6 LT 17	2016	2,460.14	329.97	45.00 TEB
MILLS ANNA L	014-293-22-00017	MOOREHARD #4	2016	1,943.14	260.63	45.00 TEB

EXHIBIT A - FORECLOSURE LIST

PETITION FOR JUDGMENT AND DECREE

3AN-17- CI

Page 45 of 78



TAX FORECLOSURE LIST

OWNER	PARCEL NO.	ABBEV. LEGAL	YEAR	PRINCIPAL	PEN/INT	COST	
		LT 13					
MITCHELL CHANCE	020-531-29-00017	RABBIT CREEK VIEW & RABBIT CREEK HEIGHTS BLK 3H LT 7A	2015 2016	1,757.73 1,885.69 368.45	329.21 252.03 1.69	92.89 45.00	TEB
MITCHELL MIKE D	010-135-48-00019	MORTON BLK 2 LT 9	2016	902.49	8.79	45.00	TEB
MITCHELL VICKIE L & SWAFFORD WILLIAM	012-052-21-00011	SPENARD HEIGHTS ADDN LT 17	2015 2016	3,845.52 3,956.27	720.22 530.63	80.50 45.00	
MITTASCH VICTOR LIVING TRUST MITTASCH V J/TTEE 50% & EVELY CARL F 50%	014-041-53-00015	MURRAY BLK B LT 2A	2016	10,253.85	1,348.90	45.00	TEB
MITVITNIKOFF CHERRIE LYNN AKA WALKER CHERRIE LYNN	051-301-26-00013	OLLIE WALKER #2 LT 3	2016	832.21	111.62	45.00	TEB
MINSON JENNIE & MASATO	020-431-12-00016	BEAR VALLEY BLK 1 LT 6	2016	1,074.14	144.07	45.00	TEB
MIZE BRIGITTE CHARLOTTE	009-166-64-00014	HEATHER MEADOWS BLK 5 LT 10	2016	1,000.33	13.50	45.00	
MONTAGUE SHANNON J & HOLLY BETH	020-161-21-00010	KING HEIGHTS LT 4	2016	318.18	2.92	45.00	TEB
MOORADIAN MICHAEL	051-062-41-00010	EKLUTNA WEST LT 16	2015 2016	190.21 1,604.98	1.68 215.27	00.00 45.00	TEB
MOORE CHRISTINE & MOORE PARIS & MOORE ANN	004-036-24-00018	MOUNTAIN VIEW BLK 12 LT 1 M3 E2	2016	961.14	124.51	45.00	TEB
MOORE CHRISTINE F	004-036-22-00010	MOUNTAIN VIEW BLK 12 LT 1 N3 E2	2016	1,078.78	139.76	45.00	TEB
MOORE WILLIAM D	001-163-16-00019	THOMPSON BLK 7A LT 4	2016	466.71	12.67	45.00	
MORIANCUMER LLC	004-061-20-00014	ALASKA INDUSTRIAL #1 BLK 10 LT 13	2016	572.31	15.54	45.00	TEB
MORIANCUMER LLC	004-061-05-00015	ALASKA INDUSTRIAL #1 BLK 10 LT 27	2016	204.77	5.56	45.00	TEB
MORRIS KELLY	076-014-01-00016	ALYESKA #1 BLK 11 LT 7	2016	2,959.67	26.19	45.00	
MORRISON PRESTON III & CHERYL L	012-212-06-00012	DOVENNA PARK BLK 1 LT 6	2016	3,756.00	486.59	45.00	TEB
MORROW CRAIG D & PENNY S	014-095-03-00016	RINNER RANCH #1 BLK 1 LT 13	2015 2016	1,214.04 4,601.01 2524.80	60.60 617.11	00.00 45.00	TEB
MORSE CRAIG	012-182-09-06711	FOXCRIDGE LT 6 FOXWOOD 83 PH 3 UNIT 23-C	2016	2,136.71	286.60	45.00	
MORSE SAM W & JULIE S	006-142-05-00011	DEBARR VISTA #7 BLK 13 LT 5 E2	2015 2016	1080.20 2,759.19 2,875.25	308.18 385.63	00.00 45.00	TEB
MOSER JONAS B	076-031-12-00017	RAVEN MOUNTAIN EST #1 BLK 2 LT 12	2015 2016	615.06 615.07	115.19 82.49	140.00 45.00	
MOWREY FRANK MATTHEW	013-066-02-02710	CAPTAIN JAMES COOK WR ENDEAVOUR	2016	2,318.37	310.95	45.00	TEB

EXHIBIT A - FORECLOSURE LIST

PETITION FOR JUDGMENT AND DECREE

3AN-17- CI

Page 46 of 78



TAX FORECLOSURE LIST

OWNER	PARCEL NO.	ABBEV. LEGAL	YEAR	PRINCIPAL	PEN/INT	COST
		ENDEAVOUR UNIT 213				
MUIR CAREEN	001-052-19-00711	ORIGINAL TOWNSITE OF ANCHORAGE BLK 94 LT 3C PLAZA 9 UNIT 108	2016	2,724.87	365.47	45.00
MULLINS J D & CAROL	012-512-13-00011	LAKEVIEW TERRACE #1 BLK 1 LT 15	2015 2016	1,584.66 1,605.14	296.78 215.29	140.00 45.00
MUNSON ROBERT JAMES	051-081-32-00019	T15N R1W SEC 5 SW LT 82	2016	169.31	3.83	45.00 TEB
MURRAY CHARLOTTE A	052-451-01-00019	FOVOK PARCEL A	2016	3,213.81	431.84	45.00 TEB
MUSLIU NJAZI (JESSE)	010-113-47-00018	SASSE #1 LT 2	2016	1,725.75	231.47	45.00
MUSLIU NJAZI (JESSE)	010-113-46-00010	SASSE #1 LT 1	2016	2,333.26	312.94	45.00
NAKAMOTO WESLEY	008-071-42-00013	T13N R3W SEC 33 LT 50B	2016	6,326.76	848.57	45.00
NAKAMOTO WESLEY	011-122-55-00011	SKYHILLS PH 3 BLK 3 LT 23	2015 2016	2,807.70 2,843.99	525.86 381.45	140.00 45.00
NAKAMOTO WESLEY M 50% & HENDREN BRET 50%	001-053-26-00011	ORIGINAL BLK 96 LT 4	2016	10,994.77	1,474.68	45.00
NASH CHRISTOPHER	003-251-36-00018	GREEN ACRES BLK 8 LT 1	2016	6,492.04	870.74	45.00
NATIVE VILLAGE OF TYONEK	002-181-10-00013	GAY BLK 1A	2015 2016	332.59 72,104.82	2.94 9,671.06	00.00 45.00
NAYOKPUK DEBRA L	006-302-52-00013	WONDER PARK BLK 2 LT 1	2015 2016	2,650.41 2,842.50	496.39 381.25	140.00 45.00
NEMEC BETTY L	005-011-16-00016	NELS KLEVEN BLK 1 LT 3 N3 E2	2016	2,565.55	344.11	45.00
NESS CAROLE V	005-162-03-14016	RUSSIAN JACK MANOR TR 3 ANCHORAGE	2016	52.44	1.19	45.00 TEB
IRREVOCABLE TRUST WALKER ROBERT RANKIN/TTE		MANORHOUSE UNIT A19				
NEUMEISTER WILLIAM J	016-211-48-00012	NORTON PARK #1 BLK 2 LT 9	2016	512.71	66.42	45.00
NEVEL HARRY W	020-531-25-00015	RABBIT CREEK VIEW C RABBIT CREEK HEIGHTS BLK 3H LT 9A	2016	622.08	70.15	45.00 TEB
NEWBY'S PLASTERING INC	002-137-51-00019	THIRD ADDITION TO TOWNSITE OF ANCHORAGE BLK 15B LT 7A	2016	373.33	10.14	45.00
NEXT LEVEL REALTY LLC	002-162-22-00018	THIRD ADDITION TO TOWNSITE OF ANCHORAGE BLK 27B LT 4	2016	3,478.30	466.54	45.00 TEB
NGUYEN TUNG V & PHAN THUY AI	051-301-14-00019	OLLIE WALKER LT 4	2016	26.25	3.40	45.00
NICKERSON CHARLES	014-272-10-00016	HALO BLK 1 LT 0	2015 2016	286.96 2,575.97	12.44 345.51	00.00 45.00 TEB

EXHIBIT A - FORECLOSURE LIST

PETITION FOR JUDGMENT AND DECREE

3AN-17- CI

Page 47 of 78



TAX FORECLOSURE LIST

OWNER	PARCEL NO.	ABBEV. LEGAL	YEAR	PRINCIPAL	PEN/INT	COST	
NICKERSON CHARLES	014-272-09-00018	HALO	2015	605.85	26.26	00.00	TEB
		BLK 1 LT 8	2016	3,962.22	531.43	45.00	
NICKERSON STEVEN H	018-032-61-00013	OCEANVIEW NORTH #3	2015	1,802.35	15.95	00.00	
		BLK 15 LT 61	2016	6,541.17	877.34	45.00	
NICOLAYSEN RODGER T	050-153-25-00011	G A PHILLIPS ADDN	2016	4,471.93	599.80	45.00	
		BLK 2 LT 2					
NIELSEN HAROLD W & MARY	050-242-78-00011	PALOS VERDES	2016	1,139.26	152.79	45.00	TEB
		BLK 7 LT 3					
NOLAN MARJORIE	016-201-11-00011	JUNCTION	2016	1,910.38	256.23	45.00	
		LT 9 REM					
NORBERT LISA A & THOMAS H	050-314-02-00018	BRENDWOOD	2016	5,459.13	732.22	45.00	TEB
		BLK 2 LT 11					
NORQUIST JOHN	012-182-02-01519	FOXCRIDGE	2016	2,139.69	286.99	45.00	
		LT 1A FOXWOOD					
		PHASE 1 UNIT 2-G					
NORTH ARROW LLC	014-293-38-00013	MOOREHAND #4	2016	2,184.36	292.98	45.00	
		LT 1		283.80	2.51		TEB
NORTH ARROW LLC	014-293-37-00015	MOOREHAND #4	2016	13,372.70	1,793.62	45.00	
		LT 2					
NORTHERN LIGHTS BAPTIST CHURCH INC	003-113-39-00014	THIRD ADDITION TO TOWNSITE OF ANCHORAGE	2016	1,152.48	154.57	45.00	
		BLK 20D LT 7					
NORTON RASHANE	005-162-37-00211	SHERWOOD NORTH	2016	59.40	7.69	45.00	TEB
		CR A1 THE VILLAGE					
		PR 2 UNIT 4304					
NYBORG ARMAND	002-163-31-00017	THIRD ADDITION TO TOWNSITE OF ANCHORAGE	2016	7,890.21	1,058.28	45.00	
		BLK 35B LT 5					
NYBORG ARMAND A	010-136-11-00015	SCHANZ	2016	6,167.43	827.21	45.00	TEB
		LT 7					
O'DAY JOHN SAMUEL III	006-313-09-00010	T13N R3W SEC 22 SW	2016	102.36	.91	45.00	TEB
		LT 1 OF 10					
OATES THOMAS W	006-113-27-00016	KLUANE TERRACE	2016	3,598.05	477.61	45.00	
		TRAILER ESTATE #2		3117.66	14.50		TEB
		BLK 2 LT 8					
ODOM JAVIS L & DELOISE	014-123-29-00011	CHUGACH MEADOW	2016	1,655.76	222.08	45.00	TEB
		BLK 1 LT 8					
ODOM JAVIS L & DELOISE	014-123-29-00013	CHUGACH MEADOWS	2016	1,654.27	221.87	45.00	TEB
		BLK 1 LT 9					
ODOM JAVIS L & DELOISE	014-123-27-00015	CHUGACH MEADOWS	2016	1,655.76	222.08	45.00	TEB
		BLK 1 LT 10					
ODOM JAVIS L & DELOISE	014-123-26-00017	CHUGACH MEADOWS	2016	1,654.27	221.87	45.00	TEB
		BLK 1 LT 11					
ODOM JAVIS L & DELOISE	014-123-08-00015	CHUGACH MEADOWS	2016	5,495.89	727.13	45.00	TEB
		BLK 1 LT 3					
ODOM JAVIS L & DELOISE	014-123-07-00017	CHUGACH MEADOWS	2016	5,515.25	739.73	45.00	TEB
		BLK 1 LT 4					

EXHIBIT A – FORECLOSURE LIST

PETITION FOR JUDGMENT AND DECREE

3AN-17-_____ CI

Page 48 of 78



TAX FORECLOSURE LIST

OWNER	PARCEL NO.	ABBEV. LEGAL	YEAR	PRINCIPAL	PEN/INT	COST	
ODOM JAVIS L & DELOISE	014-123-06-00019	CHUCACH MEADOWS BLK 1 LT 5	2016	5,507.81	738.74	45.00	TEB
ODOM JAVIS L & DELOISE	014-123-05-00011	CHUCACH MEADOWS BLK 1 LT 6	2016	5,527.16	741.34	45.00	TEB
OGARD ALTON N REVOCABLE TRUST OGARD A N & OGARD & A M SPIDAL M/COTTES OR SUCCR TTE	006-324-19-00016	T13N R3W SEC 22 SM LT 39 LESS NW COR	2015 2016	916.95 3,228.89 5,315.73	231.84 712.98	140.00 45.00	TEB
OGARD ALTON N REVOCABLE TRUST OGARD A N & OGARD A M OR SPIDAL M/ COTTES OR SUCCSS TT	006-311-95-00013	T13N R3W SEC 22 SM LT 26 & 39 PTN	2016	8,061.44	1,081.24	45.00	
OLDHAM DONALD E & ETHANN C	002-095-15-00014	ORIGINAL TOWNSITE OF ANCHORAGE BLK 115 LT 10	2015 2016	6,795.81 6,978.94	1,272.78 936.06	140.00 45.00	
OLDS CHRIS S & CHRISTINE M	050-071-16-00014	SCHROEDER EAST BLK 7 LT 14	2016	961.21	128.93	45.00	TEB
OLIVER VICKI M	005-161-69-00117	RUSSIAN JACK #1 BLK 21 LT 1 TAMARAK 4 UNIT I-1	2016	1,807.64	242.45	45.00	
OLSON CAROL L	007-201-23-00314	CENTURY VILLAGE #1 BLK 3 TR A DEEPWOOD 2 UNIT A-3	2016	1672.34 2,189.68	7.78 18.67	45.00	TEB
OLSON DALE D	003-115-19-00011	BEVERS BLK 4D LT 8	2015 2016	3,188.43 3,329.40	597.15 446.55	140.00 45.00	
OLSON KAROL E	011-386-11-00015	GIMPELL WOODS #3 BLK 5 LT 1-1	2016	2,946.73	395.23	45.00	TEB
ORNDORFF DOUGLAS & DEBORAH	014-291-66-00018	MOOREHAND #3 LT 12	2015	1,608.18	301.19	140.00	
ORTLAND REMY	002-184-25-00015	THOMPSON BLK 14 LT 3	2016	279.76	36.25	45.00	
ORTON BRANDY ELAINE	011-212-14-00017	LAKEHURST BLK 3 LT 4	2016	1005.11 2,235.32	4.67 424.79	45.00	TEB
OSOWSKI CHRISTOPHER J	015-092-17-00012	PROSPECT HEIGHTS #1 BLK 6 LT 14	2015 2016	7,767.72 8,595.02	1,454.82 1,152.80	140.00 45.00	
OSOWSKI SHANE J	002-083-75-00014	EAST ADDITION TO TOWNSITE OF ANCHORAGE BLK 37 LT 4 N2	2016	269.50	36.16	45.00	
OSOWSKI SHANE J	002-083-74-00017	EAST ADDITION BLK 37 LT 5	2016	2,391.33	320.74	45.00	
OSWALD THOMAS D	005-162-03-14115	RUSSIAN JACK MANOR TR 2 ANCHORAGE MANORHOUSE UNIT A22	2016	981.25	131.61	45.00	
OSWALD TOMMY	005-162-03-13711	RUSSIAN JACK MANOR TR 2 ANCHORAGE MANORHOUSE UNIT A18	2015 2016	1,380.33 1,290.96	258.52 173.16	140.00 45.00	
OSWALD TOMMY	005-162-03-12812	RUSSIAN JACK MANOR TR 2 ANCHORAGE	2015 2016	1,362.69 1,273.09	255.21 170.75	140.00 45.00	

EXHIBIT A - FORECLOSURE LIST

PETITION FOR JUDGMENT AND DECREE

3AN-17-_____ CI

Page 49 of 78



TAX FORECLOSURE LIST

OWNER	PARCEL NO.	ABBEV. LEGAL	YEAR	PRINCIPAL	PEN/INT	COST
		MANORHOUSE UNIT A07				
OSWALD TOMMY	005-162-03-12614	RUSSIAN JACK MANOR TR 2 ANCHORAGE MANORHOUSE UNIT A05	2016	1,033.36	138.61	45.00
OSWALD TOMMY	005-162-03-05410	RUSSIAN JACK MANOR TR 2 ANCHORAGE MANORHOUSE UNIT E03	2015 2016	1,461.18 1,326.69	273.67 177.94	140.00 45.00
OSWALD TOMMY	005-162-03-05311	RUSSIAN JACK MANOR TR 2 ANCHORAGE MANORHOUSE UNIT E04	2015 2016	1,461.18 1,326.69	273.67 177.94	140.00 45.00
OSWALD TOMMY	010-124-15-00012	CONROY RUSHTON BLK 3 LT 15	2015 2016	2,812.11 2,821.65	526.68 378.45	140.00 45.00
OSWALD TOMMY	006-144-49-00015	DEBARR VISTA #2 BLK 6 LT 8	2016	3,204.32	429.79	45.00
OSWALD TOMMY	005-162-03-14818	RUSSIAN JACK MANOR TR 2 ANCHORAGE MANORHOUSE UNIT D03	2016	1,326.69	177.94	45.00
OSWALD TOMMY	005-162-03-14313	RUSSIAN JACK MANOR TR 2 ANCHORAGE MANORHOUSE UNIT A24	2016	1,290.96	173.16	45.00
OSWALD TOMMY	005-162-03-14214	RUSSIAN JACK MANOR TR 2 ANCHORAGE MANORHOUSE UNIT A21	2016	1,048.25	140.60	45.00
OSWALD TOMMY D	007-011-22-00012	COLLEGE HEIGHTS BLK 8 LT 13	2016	1,770.42	237.46	45.00
OSWALD TOMMY D	015-112-39-00012	LEACH LT 1	2016	2,261.48	292.98	45.00
OSWALD TOMMY D	005-162-03-12416	RUSSIAN JACK MANOR TR 2 ANCHORAGE MANORHOUSE UNIT A03	2016	1,033.36	138.61	45.00
OSWALD TOMMY D	005-162-03-12317	RUSSIAN JACK MANOR TR 2 ANCHORAGE MANORHOUSE UNIT A04	2016	1,033.36	138.61	45.00
OSWALD TOMMY D	005-162-03-10915	RUSSIAN JACK MANOR TR 2 ANCHORAGE MANORHOUSE UNIT B11	2016	1,043.78	140.01	45.00
OSWALD TOMMY D	005-162-03-13513	RUSSIAN JACK MANOR TR 2 ANCHORAGE MANORHOUSE UNIT A16	2015 2016	1,374.45 1,285.00	257.41 172.35	140.00 45.00
OVERHEAD DOOR CO OF ANCHORAGE INC	007-011-25-00015	COLLEGE HEIGHTS BLK 8 LT 16	2015 2016	1,765.47 1,792.75	330.65 240.45	100.00 45.00
OVERHEAD DOOR COMPANY OF ANCHORAGE INC	007-011-24-00018	COLLEGE HEIGHTS BLK 8 LT 15	2015 2016	4,737.81 4,928.59	887.34 661.05	100.00 45.00
OWEN FREDERICK L C D'ETTE M	013-011-35-00016	AURORA BLK 1 LT 16	2016	3,150.72	422.59	45.00
OWENS DIANE TERESA	010-262-10-00016	T12N R3W SEC 33 LT 125 L899 120X135	2016	5,764.00	773.09	45.00
OWNBY DAVID W & LAURA J	014-181-20-00018	ABBOTT LOOP MANOR	2015	3,867.57	724.35	140.00

EXHIBIT A - FORECLOSURE LIST

PETITION FOR JUDGMENT AND DECREE

3AN-17-_____ CI

Page 50 of 78



TAX FORECLOSURE LIST

OWNER	PARCEL NO.	ABBEV. LEGAL	YEAR	PRINCIPAL	PEN/INT	COST
		BLK 2 LT 7	2016	4,026.25	540.01	45.00
OWNBY DAVID W & LAURA J	014-181-19-00010	ABBOTT LOOP MANOR BLK 2 LT 6	2016	3,538.12	474.44	45.00
PAGE ROSEMARIE	012-492-31-00018	LAUREL ACRES BLK 8 LT 2	2016	123.58	16.59	45.00
PALIN ERIK STEVEN & JOZEFINA CIMBALOVA	067-324-12-00017	EAGLE CROSSING BLK 25 LT 7A MOUNTAIN VISTA	2016	4,384.42	588.06	45.00
PALMER L G & ASCONE T & JOHNSON R & HARNISH N P	006-321-23-00212	PALMER LT 2 BAVARIAIAN VILLAGE UNIT B2	2015 2016	1,415.61 1,491.53	265.13 200.06	140.00 45.00
PALMER L G & ASCONE T & JOHNSON R & HARNISH N P	006-321-22-00115	PALMER LT 1 BAVARIAIAN VILLAGE UNIT A1	2016	912.70 1,646.83	4.24 220.87	45.00 TEB
PARK STRIP PROPERTIES LLC	002-143-62-00014	THIRD ADDITION TO TOWNSITE OF ANCHORAGE BLK 12B LT 9A	2015 2016	12,114.27 12,769.66	2,268.85 1,712.73	140.00 45.00
PARK STRIP PROPERTIES LLC	010-346-25-00010	SPERSTAD BLK F LT 8A	2015 2016	19,558.35 20,359.09	3,663.05 2,730.66	140.00 45.00
PARKER ALICE F	006-151-35-00613	TOWNE EAST BLK 2 LT 9 TOWNE EAST PLAZA PH 2 UNIT C6	2016	985.94	118.84	45.00
PARKER KARRI A	011-382-27-00010	CAMPBELL WOODS #1 BLK 3 LT 27	2016	132.66 2,821.71	0.62 25.05	45.00 TEB
PARKER BUTENE PATRICIA BLAINE AKA MANGINI PATRICIA E	002-145-44-00017	A A SHONBECK #1 BLK 10B LT 7	2016	1,469.87	26.46	45.00 TEB
PARRETT NANCY	003-152-51-00017	EASTCHESTER URBAN RENEWAL R-16 BLK 2 LT 19	2015 2016	162.75 1,116.76	1.44 149.79 83.84	00.00 45.00
PATNODE PATRICK J	050-315-54-00016	ROSEBERRY PARK EST PATNODE HOMESTEAD TR	2015 2016	4,618.75 4,700.09	865.05 630.40	140.00 45.00
PAULSEN FREDERICK A	010-084-26-00015	NEW MCRAE BLK 1 LT 3 50' N148'	2016	1,322.23	171.29	45.00
PAYNE KIVEN	010-041-58-00513	WARD PLACE T13N R4W SEC 26 NW4 SM WARD PLACE UNIT 05	2016	1,474.11	197.72	45.00
PEARSON PATRICIA	003-114-07-00019	ANNEX SUBDIVISION OF BLOCK NO. 19 THIRD ADDITION TO TOWNSITE OF ANCHORAGE BLK 10B LT 12	2016	2,634.04	353.28	45.00 TEB
PECK H ARTHUR C MARTHA A WOODCOCK PECK	010-062-12-00013	OCEANVIEW #4 BLK 13 LT 20	2016	2,336.24	302.66	45.00 TEB
PENA MARISOL	004-037-26-00011	MOUNTAIN VIEW BLK 9 LT 3A	2016	1,695.97	227.48	45.00
PENAYAH KRISTAL M	012-491-74-00010	LAUREL ACRES BLK 11 LT 30	2016	125.07	16.77	45.00 TEB
PEPER BARBARA 50% & WILES DAVID C 50%	001-164-22-00015	ROMIG PARK BLK 1 LT 20	2016	2,557.00	22.63	45.00 TEB

EXHIBIT A - FORECLOSURE LIST

PETITION FOR JUDGMENT AND DECREE

3AN-17-_____ CI

Page 51 of 78



TAX FORECLOSURE LIST

OWNER	PARCEL NO.	ABBEV. LEGAL	YEAR	PRINCIPAL	PEN/INT	COST
PERKINS HENRY B JR	051-072-57-00015	T15N R1W SEC 4 SM LT 47B	2016	3,149.18	422.39	45.00
PERKINS JAMES F & DEBORA G	007-012-12-00011	COLLEGE HEIGHTS BLK 7 LT 3	2016	1,606.63	215.49	45.00
PERKINS JAMES F & DEBORA G	007-011-23-00010	COLLEGE HEIGHTS BLK 8 LT 14	2016	1,852.31	248.45	45.00
PESTA KENNETH J & SHAY M	067-032-42-00013	EAGLEWOOD #4 BLK 7 LT 40	2016	1,979.72	256.47	45.00
PETERS ROGER	006-294-39-00019	WONDER PARK #4 BLK 2 LT 10	2016	258.61	33.50	45.00
PETERSON BILL & GINA	090-022-10-00012	US SURVEY 3202 LT 10 T10N R1W SEC 9/10 SM	2016	1,215.41 957.82	147.42 4.45	45.00
PETERSON GARY & KATHLEEN	006-292-19-00015	WONDER PARK TR D LT D3B	2016	5,989.75 4142.38	521.31	45.00
PETERSON GARY & KATHLEEN	005-027-61-00018	FAIRVIEW BLK 10 LTS 5 & 6	2016	9,269.02 9159.18	1,045.16 42.59	45.00
PETERSON STEVEN SCOTT	015-332-24-00018	CROMWELL HEIGHTS BLK 2 LT 1	2016	1,253.47	168.11	45.00
PETERSON STEVEN SCOTT	015-332-23-00010	CROMWELL HEIGHTS BLK 2 LT 2	2016	3,812.47	511.34	45.00
PETTRANOVICH FRANK N	051-231-22-00011	T15N R1W SEC 18 SM LT 155 W2	2015 2016	1,886.10 1,913.01	353.26 256.58	140.00 45.00
PHILLIP PAUL WEIDNER	017-092-03-00010	T12N R3W SEC 35 SM W2SW4SE4NW4 & SE4SW4NW4 PARCEL 15	2015 2016	1,802.77 2,267.72	129.46 304.16	140.00 45.00
PHILLIPS CURTIS WILLIAM	051-291-17-00015	HENKINS BLK 4 TR 3	2015 2016	92.00 764.66	4.60 102.56	00.00 45.00
PHILLIPS CURTIS WILLIAM	051-291-06-00018	HENKINS BLK 4 LT 1	2015 2016	75.74 689.01	3.45 92.41	00.00 45.00
PHILLIPS MILTON & MARTINA	006-176-35-00016	C & G BLK 2 LT 6	2016	3,080.74	413.20	45.00
PHILLIPS ROBIN CHALENE 50% & PHILLIPS RAMONA GAIL 50%	006-291-29-00014	WONDER PARK LT G-5 MCGARREY PARK PHASE 1 UNIT 02A	2016	2,007.47	269.34	45.00
PHILLIPS STACEY A & WOODARD JASON	010-201-13-00013	ROOSEVELT PARK BLK 8 LT 3	2016	2,912.40	390.62	45.00
PHILLIPS WARREN & CLAUDINE FAMILY TRUST PHILLIPS W V & C P A/TTEES	018-271-68-00012	TIMBERLUX #3 BLK G LT 13	2016	1,199.16	21.58	45.00
PHILLIPS WARREN & CLAUDINE FAMILY TRUST PHILLIPS W V & C P A/TTEES	018-271-67-00014	TIMBERLUX #3 BLK G LT 14	2016	740.58	95.95	45.00
PHILLIPS STILLER CHEVEL 50% & PHILLIPS HOWARD 50%	007-230-01-01013	CHUGACH FOOTHILLS TR A SOUTH PARK PHASE 1 UNIT 204	2016	2,721.89	365.07	45.00

EXHIBIT A - FORECLOSURE LIST

PETITION FOR JUDGMENT AND DECREE

3AN-17-_____ CI

Page 52 of 78



TAX FORECLOSURE LIST

OWNER	PARCEL NO.	ABBEV. LEGAL	YEAR	PRINCIPAL	PEN/INT	COST	
PIERCE KAREN E	002-183-14-00010	BRAGSTAD TR P	2016	1,618.55	217.08	45.00	TEB
PIERSCH TRACIE AKA FIKE TRACIE	014-241-47-00013	FOX LAIR LT 11	2015 2016	4,254.18 4,358.30	796.75 584.57	100.00 45.00	
PINE JOHN D & KAREN LYNN	050-041-34-00010	DEBORA #2 BLK E LT 19	2016	70.48	10.55	45.00	TEB
PINE JOHN D & KAREN LYNN	050-041-32-00012	DEBORA #2 BLK E LT 16	2016	1,866.44	42.27	45.00	TEB
PLACEK MARK P	009-064-52-03317	PIEDMONT TERRACE TR B MT VERNON COMMONS UNIT 05-H	2016	1,173.64	15.84	45.00	
POB NIDA M LIFE ESTATE	006-202-75-00016	THE FOOTHILLS BLK 1 LT 1A	2016	1,142.75	148.05	45.00	TEB
POMPURA JOHN T	003-145-45-00013	THIRD ADDITION BLK 26A LT 9	2016	1,499.42	201.11	45.00	
POPE KEVIN W & FREDERICKSON POPE LEIGH-ANN	050-173-27-00015	WASCHE LT 2	2016	4,244.34	28.45	45.00	TEB
PORTERFIELD POMOSA L	051-104-77-00014	SMITHSON LT 97B	2016	2,620.04	351.54	45.00	TEB
PORTERFIELD POMOSA L	051-104-76-00016	SMITHSON LT 97A	2016	2,806.02	276.25	45.00	TEB
POTTER CREEK DEVELOPMENT LLC	020-281-86-00019	POTTER HIGHLANDS PH 2 TR A 7	2016	7,437.55	997.57	45.00	TEB
POTTER CREEK DEVELOPMENT LLC	020-281-84-00014	POTTER HIGHLANDS PH 2 BLK 4 LT 5	2016	2,516.41	337.51	45.00	TEB
POTTER CREEK DEVELOPMENT LLC	020-281-83-00016	POTTER HIGHLANDS PH 2 BLK 4 LT 4	2016	2,549.16	341.91	45.00	TEB
POTTER CREEK DEVELOPMENT LLC	020-281-82-00018	POTTER HIGHLANDS PH 2 BLK 4 LT 3	2016	2,739.76	367.47	45.00	TEB
POTTER CREEK DEVELOPMENT LLC	020-281-81-00010	POTTER HIGHLANDS PH 2 BLK 4 LT 2	2016	2,590.86	347.49	45.00	TEB
POTTER CREEK DEVELOPMENT LLC	020-281-72-00019	POTTER HIGHLANDS PH 2 BLK 2 LT 1	2016	2,814.31	377.45	45.00	TEB
POTTER CREEK DEVELOPMENT LLC	020-281-71-00011	POTTER HIGHLANDS PH 2 BLK 2 LT 11	2016	3,703.14	496.69	45.00	TEB
POTTER CREEK DEVELOPMENT LLC	020-281-70-00013	POTTER HIGHLANDS PH 2 BLK 2 LT 10	2016	4,690.35	629.10	45.00	TEB
POTTER CREEK DEVELOPMENT LLC	020-281-69-00015	POTTER HIGHLANDS PH 2 BLK 2 LT 9	2016	4,380.63	587.54	45.00	TEB
POTTER CREEK DEVELOPMENT LLC	020-281-67-00019	POTTER HIGHLANDS PH 2 BLK 2 LT 7	2016	4,024.76	539.82	45.00	TEB
POTTER CREEK DEVELOPMENT LLC	020-281-66-00011	POTTER HIGHLANDS PH 2 BLK 2 LT 6	2016	4,051.56	543.42	45.00	TEB
POTTER CREEK DEVELOPMENT LLC	020-281-65-00013	POTTER HIGHLANDS PH 2 BLK 2 LT 5	2016	3,768.65	505.46	45.00	TEB
POTTER CREEK DEVELOPMENT LLC	020-281-64-00016	POTTER HIGHLANDS PH 2 BLK 2 LT 4	2016	3,822.26	512.65	45.00	TEB

EXHIBIT A - FORECLOSURE LIST

PETITION FOR JUDGMENT AND DECREE

3AN-17-_____ CI

Page 53 of 78



TAX FORECLOSURE LIST

OWNER	PARCEL NO.	ABBEV. LEGAL	YEAR	PRINCIPAL	PEN/INT	COST	
POTTER CREEK DEVELOPMENT LLC	020-201-63-00010	POTTER HIGHLANDS PH 2 BLK 2 LT 3	2016	3,201.35	429.39	45.00	TEB
POTTER CREEK DEVELOPMENT LLC	020-201-63-00010	POTTER HIGHLANDS PH 2 BLK 2 LT 3	2016	2,956.66	396.42	45.00	TEB
POTTER CREEK DEVELOPMENT LLC	020-201-61-00012	POTTER HIGHLANDS PH 2 BLK 2 LT 1	2016	2,516.41	337.51	45.00	TEB
POTTER CREEK DEVELOPMENT LLC	020-201-46-00013	VIEWPOINT SOUTH TR-21	2016	5,359.03	719.78	45.00	TEB
POWELL BERNARD	010-044-46-00017	WAGNER ESTATES #3 BLK 8 LT 4A	2016	3,359.18	450.55	45.00	
POWELL BERNARD TRUMAN	012-492-21-00019	LAUREL ACRES BLK 8 LT 12	2016	120.60	16.17	45.00	
POWELL DORAN/PER REP POWELL DARION G ESTATE OF	012-465-24-00019	PATRICIA BLK 8 LT 6	2015 2016	141.12 122.09	26.45 16.37	140.00 45.00	
POWELL DORAN/PER REP POWELL DARION G ESTATE OF	012-465-23-00011	PATRICIA BLK 8 LT 5	2015 2016	148.47 128.05	27.80 17.18	140.00 45.00	
POWELL MICHAEL RAY	006-143-06-00017	DEBARR VISTA #4 BLK 7 LT 15	2016	2,797.83	375.25	45.00	
POWERS ADAM D	008-022-35-00317	WENTWORTH BLK 3 LT 14 WENTWORTH UNIT 3	2016	190.29	4.31	45.00	TEB
POWERS BILLY	020-091-29-00012	SUSITNA VIEW ESTATES BLK 3 LT 9	2015 2016	1,614.82 1,628.49	302.44 218.42	140.00 45.00	
POWERS BILLY RAY	004-124-34-00011	GRANDVIEW GARDENS BLK 8 LT 7	2015 2016	2,951.76 3,037.56	552.83 407.42	140.00 45.00	
PRAISE TEMPLE WAY OF THE CROSS CHURCH OF CHRIST 1/3 & MCCREA E 1/3 & MCCREA L 1/3	002-041-04-00012	NORTH ADDITION BLK 0 LT 10A	2015 2016	3,656.58 3,814.04	684.83 511.55	140.00 45.00	
PRESCOTT RONALD E	014-101-31-02218	COMMERCE PARK TR A-2 76TH WAREHOUSE PLAZA PH 1 UNIT F1222	2016	3,525.95	472.92	45.00	TEB
PRESCOTT RONALD E & CHONG I	014-101-31-02515	COMMERCE PARK TR A-2 76TH WAREHOUSE PLAZA PH 1 UNIT G1225	2016	3,525.95	472.92	45.00	TEB
PRESCOTT RONALD E & CHONG I	014-101-31-01012	COMMERCE PARK TR A-2 76TH WAREHOUSE PLAZA PH 1 UNIT C1210	2016	3,525.95	472.92	45.00	TEB
PRICE CHRISTOPHER L & ELIZABETH A	014-251-40-00017	HARDING LT 1	2016	5,080.46	681.40	45.00	TEB
PRINCE KAREN J	016-203-27-01110	GREGG BLK 4 LT 1 WELLS PLACE PHASE 1 UNIT 11	2016	2,613.20	350.50	45.00	
PROTZMAN ASHLEE J	012-512-49-00015	STONEGATE TOWNHOUSE #1 LT 2F	2016	2,353.22	315.63	45.00	
PROTZMAN JAMES C & CLARE M	010-135-36-00014	MORTON BLK 1 LT 16	2016	7,220.58	969.80	45.00	TEB
POZYBYLA DIANE	013-066-02-01711	CAPTAIN JAMES COOK	2016	372.30	8.43	45.00	TEB

EXHIBIT A - FORECLOSURE LIST

PETITION FOR JUDGMENT AND DECREE

3AN-17-_____ CI

Page 54 of 78



TAX FORECLOSURE LIST

OWNER	PARCEL NO.	ABBEV. LEGAL	YEAR	PRINCIPAL	PEN/INT	COST
		TR ENDEAVOUR ENDEAVOUR UNIT 200				
R A T RENTAL HOLDINGS LIMITED FOGI ENTERPRISES	009-201-13-09215	CAMPBELL CREEK INDUSTRIAL PARK TR A1 HAMPTON GREEN UNIT 92	2016	130.71	16.93	45.00
RABINOWITZ MAX & LISA	076-012-06-00019	ALYESKA BLK 4 LT 5	2016	3,118.44	70.63	45.00
RAISE THE BAR LLC	014-292-21-00011	INDEPENDENCE PARK TR 1	2016	12,909.63	1,731.50	45.00 TEB
RAISE THE BAR LLC	010-181-35-00010	WISSEN LAKE MANOR BLK 2 LT 3	2016	7,339.20	984.37	45.00 TEB
RAMMELL LOGAN	051-115-26-00017	PETERS CREEK BLK 4 LT 8	2016	2,081.89	279.23	45.00
RAMOS LIV L	011-023-08-00010	DELONG LAKE VILLAS BLK 5 LT 23	2016	2,218.62	297.57	45.00
RAMOS PHILIP A & LIV L	012-231-38-00015	ASCOT VILLAGE BLK 1 LT 22	2015 2016	4,426.17 4,481.89	828.97 601.13	140.00 45.00
RANDALL MATTHEW W & CRIST A	020-161-18-00016	KING HEIGHTS LT 1	2016	1,177.39	157.93	45.00 TEB
RAPP JACK F	012-371-33-00515	CESSCO LT 1 SUNRISE TERRACE UNIT 5	2016	135.81	18.22	45.00
RAEUSSEN MICHAEL J & ANDRA	078-191-13-00015	HUNDRED HILLS 1ST ADDN BLK 5 LT 1	2016	2,116.73	283.91	45.00 TEB
RAYMOND LEE E & TEXAS GAIL	050-541-03-00014	EKLUND #1 BLK 4 LT 1	2015 2016	218.69 1,123.39	9.48 150.68	00.00 45.00
RAYMOND LEE E & TEXAS GAIL	050-161-22-00011	JESSE D NICHOLS LT 7A	2015 2016	427.37 4,663.29	18.53 625.46	00.00 45.00
REAMER KENNETH C & REAMER GARY ALLEN	051-153-26-00018	T15N R1W SEC 8 SM LT 200	2015 2016	386.19 3,440.90	5.31 461.52	00.00 45.00
REEKIE SLADE SUSAN	011-221-49-00717	SEACLIFF PLAZA TR A SEACLIFF TERRACE UNIT B-07	2016	69.33	1.86	45.00 TEB
REETZ ANTHONY W & CHARLENE L	018-332-15-00013	T12N R3W SEC 33 SM LT 250	2016	4,075.66	546.64	45.00 TEB
REETZ ANTHONY W & CHARLENE L	018-332-12-00010	T12N R3W SEC 33 SM LT 222	2015 2016	2,170.72 2,182.99	406.55 292.80	140.00 45.00
REETZ ANTHONY W & CHARLENE L	018-331-12-00012	T12N R3W SEC 33 SM LT 219	2015 2016	2,236.39 2,249.03	418.85 301.65	140.00 45.00
REHARD THOMAS E	012-491-73-00012	LAUREL ACRES BLK 11 LT 37	2016	125.07	16.77	45.00
REHARD THOMAS E	012-491-72-00014	LAUREL ACRES BLK 11 LT 36	2016	125.07	16.77	45.00
REISER JANET	008-032-14-04610	T13N R3W SEC 28 SM LT 24 COLLEGE PLACE UNIT F202	2016	1,724.26	231.26	45.00
RENNER CINDY S	017-091-42-00010	PRATOR BLK 4 LT 3	2016	4,361.00	584.92	45.00 TEB

EXHIBIT A - FORECLOSURE LIST

PETITION FOR JUDGMENT AND DECREE

3AN-17-_____ CI

Page 55 of 78



TAX FORECLOSURE LIST

OWNER	PARCEL NO.	ABBEV. LEGAL	YEAR	PRINCIPAL	PEN/INT	COST
RESTAURANTS NORTHWEST INC	009-232-07-00013	CAMPBELL PARK ACRES LT 44	2015 2016	34,643.66 36,249.77	5,794.03 4,862.00	95.00 45.00
RESTAURANTS NORTHWEST INC	008-041-35-00010	RENNER LT 9C	2015 2016	13,044.78 12,970.67	2,443.13 1,739.68	140.00 45.00
RICHARDSON FARRIE M	006-176-17-00014	C & G BLK 1 LT 10	2015 2016	3,347.19 3,522.97	626.88 472.53	140.00 45.00
RICHARDSON PAUL K	076-013-35-00917	ALYESKA BLK 6A TR B SNOW VIEW UNIT 09 BLDG 2	2016	2,559.18	343.25	45.00
RICHARDSON PAUL K	020-551-06-00013	RABBIT CREEK VIEW & RABBIT CREEK HEIGHTS BLK 1H LT 27A	2016	3,144.26	421.72	45.00
RICKER DONALD R	010-098-01-00018	WOODLAND PARK #2 BLK 8 LT 30	2015 2016	628.29 2,153.54	14.23 288.85	00.00 45.00
RIVERA LUIS	002-042-20-00016	NORTH ADDITION #4 BLK K LT 5	2016	2,422.60	313.84	45.00
ROBERTSON THOMAS J	005-047-04-00016	VANOVER BLK 1 LT 8	2015 2016	2,687.16 2,824.63	503.27 378.85	140.00 45.00
ROBERTSON THOMAS J	005-047-03-00018	VANOVER BLK 1 LT 9	2015 2016	921.69 933.60	172.62 125.22	140.00 45.00
RODRIGUEZ CHARLES & JAMIE	017-042-10-00010	MERRISON BLK 3 LT 10	2016	2,730.03	366.26	45.00
RODRIGUEZ GENARO	010-032-22-00013	NEWELL LT A	2015 2016	3,360.42 3,387.47	629.37 454.34	6.72 45.00
RODRIGUEZ ANA JOCELYN	014-291-69-00012	MOOREHAND #3 LT 9	2016	1,582.65	212.27	45.00
ROLANDO JESSICA & URIAH	020-281-32-00013	POTTER HEIGHTS BLK 1 LT 7	2016	4,603.16	628.14	45.00
ROOSDETT RANDY & ROOSDETT SKYLAR	016-123-03-00014	TURNAGAIN BLK 1 LT 11	2015 2016	1,211.28 1,226.93	226.85 164.56	140.00 45.00
ROOSDETT RANDY L	016-261-80-00010	HILLCREST PARK #1 BLK 3 LT 11	2016	5,049.29	149.21	45.00
ROOSDETT RANDY L	012-272-95-00019	K & N TR 3	2015 2016	1,145.13 1,159.93	214.48 155.58	140.00 45.00
ROOSDETT RANDY L	012-272-52-00010	GEORGEVILLE ESTATES BLK 1 LT 8	2015 2016	1,280.37 1,296.91	239.79 173.95	140.00 45.00
ROOSDETT RANDY L	012-272-51-00012	GEORGEVILLE ESTATES BLK 1 LT 7	2015 2016	1,465.59 1,484.53	274.49 199.11	00.00 45.00
ROOSDETT RANDY L	012-272-50-00014	GEORGEVILLE ESTATES BLK 1 LT 6	2015 2016	1,308.30 1,325.21	245.04 177.74	140.00 45.00
ROOSDETT RANDY L	012-272-49-00016	GEORGEVILLE ESTATES BLK 1 LT 5	2015 2016	1,395.03 1,413.06	261.26 189.51	00.00 45.00
ROOSDETT RANDY L	011-212-52-00017	LAKEHURST BLK 4 LT 1A	2016	3,021.13	364.13	45.00
ROOSDETT RANDY L	017-092-79-00010	EQUESTRIAN HEIGHTS BLK 3 TR C	2015 2016	1,662.73 1,672.13	311.41 224.28	140.00 45.00

EXHIBIT A - FORECLOSURE LIST

PETITION FOR JUDGMENT AND DECREE

3AN-17-_____ CI

Page 56 of 78



TAX FORECLOSURE LIST

OWNER	PARCEL NO.	ABBEV. LEGAL	YEAR	PRINCIPAL	PEN/INT	COST
ROOSDETT RANDY L	017-092-78-00012	EQUESTRIAN HEIGHTS BLK 3 TR D	2015 2016	1,364.13 1,371.84	255.48 184.00	140.00 45.00
ROOSDETT RANDY L	017-092-77-00014	EQUESTRIAN HEIGHTS BLK 3 LT 9	2015 2016	573.65 581.88	107.43 78.04	140.00 45.00
ROOSDETT RANDY L	017-092-76-00016	EQUESTRIAN HEIGHTS BLK 3 LT 10	2015 2016	638.08 647.92	119.50 86.91	140.00 45.00
ROOSDETT RANDY L	017-092-75-00018	EQUESTRIAN HEIGHTS BLK 3 LT 11	2015 2016	581.09 590.60	108.83 79.21	140.00 45.00
ROOSDETT RANDY L	017-092-74-00011	EQUESTRIAN HEIGHTS BLK 3 LT 12	2015 2016	595.95 605.55	111.62 81.22	140.00 45.00
ROOSDETT RANDY L	017-092-73-00013	EQUESTRIAN HEIGHTS BLK 3 LT 13	2015 2016	576.13 585.62	107.91 78.55	140.00 45.00
ROOSDETT RANDY L	017-092-72-00015	EQUESTRIAN HEIGHTS BLK 2 LT 15	2015 2016	928.01 944.46	173.81 126.67	140.00 45.00
ROOSDETT RANDY L	017-092-71-00017	EQUESTRIAN HEIGHTS BLK 2 LT 16	2015 2016	934.20 950.69	174.96 127.51	140.00 45.00
ROOSDETT RANDY L	017-092-70-00019	EQUESTRIAN HEIGHTS BLK 2 LT 17	2015 2016	934.20 950.69	174.96 127.51	140.00 45.00
ROOSDETT RANDY L	017-092-69-00011	EQUESTRIAN HEIGHTS BLK 2 LT 18	2015 2016	934.20 950.69	174.96 127.51	140.00 45.00
ROOSDETT RANDY L	017-092-68-00013	EQUESTRIAN HEIGHTS BLK 2 LT 14	2015 2016	562.50 573.16	105.36 76.88	140.00 45.00
ROOSDETT RANDY L	017-092-67-00015	EQUESTRIAN HEIGHTS BLK 2 LT 13	2015 2016	569.94 579.39	106.74 77.71	140.00 45.00
ROOSDETT RANDY L	017-092-66-00017	EQUESTRIAN HEIGHTS BLK 2 LT 12	2015 2016	556.31 565.68	104.20 75.87	140.00 45.00
ROOSDETT RANDY L	017-092-65-00019	EQUESTRIAN HEIGHTS BLK 2 LT 11	2015 2016	556.31 566.93	104.20 76.04	140.00 45.00
ROOSDETT RANDY L	017-092-64-00012	EQUESTRIAN HEIGHTS BLK 2 LT 10	2015 2016	563.74 574.40	105.60 77.04	140.00 45.00
ROOSDETT RANDY L	017-092-63-00014	EQUESTRIAN HEIGHTS BLK 2 LT 9	2015 2016	418.78 424.88	78.43 56.98	140.00 45.00
ROOSDETT RANDY L	017-092-62-00016	EQUESTRIAN HEIGHTS BLK 2 LT 8	2015 2016	371.70 377.53	69.63 50.65	140.00 45.00
ROOSDETT RANDY L	017-092-61-00018	EQUESTRIAN HEIGHTS BLK 2 LT 7	2015 2016	375.41 382.52	70.31 51.32	140.00 45.00
ROOSDETT RANDY L	017-092-60-00010	EQUESTRIAN HEIGHTS BLK 2 LT 6	2015 2016	367.98 375.04	68.93 50.30	140.00 45.00
ROOSDETT RANDY L	017-092-59-00012	EQUESTRIAN HEIGHTS BLK 2 TR E	2015 2016	1,180.76 1,187.43	221.15 159.26	140.00 45.00
ROOSDETT RANDY L	017-092-56-00018	EQUESTRIAN HEIGHTS BLK 1 LT 9	2015 2016	872.25 878.43	163.35 117.82	140.00 45.00
ROOSDETT RANDY L	017-092-55-00010	EQUESTRIAN HEIGHTS BLK 1 LT 8	2015 2016	578.61 588.11	108.36 78.89	140.00 45.00
ROOSDETT RANDY L	017-092-54-00013	EQUESTRIAN HEIGHTS BLK 1 LT 7	2015 2016	552.59 561.94	103.50 75.38	140.00 45.00

EXHIBIT A – FORECLOSURE LIST

PETITION FOR JUDGMENT AND DECREE

3AN-17-_____ CI

Page 57 of 78



TAX FORECLOSURE LIST

OWNER	PARCEL NO.	ABBEV. LEGAL	YEAR	PRINCIPAL	PEN/INT	COST
ROOSDETT RANDY L	017-092-53-00015	EQUESTRIAN HEIGHTS BLK 1 LT 6	2015 2016	551.35 561.94	103.26 75.38	140.00 45.00
ROOSDETT RANDY L	017-092-52-00017	EQUESTRIAN HEIGHTS BLK 1 LT 5	2015 2016	551.35 560.70	103.26 75.22	140.00 45.00
ROOSDETT RANDY L	017-092-51-00019	EQUESTRIAN HEIGHTS BLK 1 LT 4	2015 2016	551.35 560.70	103.26 75.22	140.00 45.00
ROOSDETT RANDY L	017-092-50-00011	EQUESTRIAN HEIGHTS BLK 1 LT 3	2015 2016	551.35 561.94	103.26 75.38	140.00 45.00
ROOSDETT RANDY L	017-092-49-00013	EQUESTRIAN HEIGHTS BLK 1 LT 2	2015 2016	551.35 560.70	103.26 75.22	140.00 45.00
ROOSDETT RANDY L	017-092-48-00015	EQUESTRIAN HEIGHTS BLK 1 LT 1	2015 2016	560.02 569.42	104.89 76.38	140.00 45.00
ROSA CHERYL 504 C GREEN KENNETH F 504	020-001-26-00018	SUSITNA VIEW ESTATES BLK 1 LT 4	2016	1,053.62	262.03	45.00 TEB
ROSS RONALD D	020-093-28-00010	T11N R3W SEC 3 SM BLM LOT 1 AKA PARCEL 16	2015 2016	3,181.75 3,249.56	595.91 435.86	140.00 45.00
ROURICK CHERYL	010-092-06-00010	WOODLAND PARK LT 13E	2016	3,109.03	416.99	45.00
ROWE JAMES S	051-091-43-00015	SAMUELSON LT 7	2016	114.14	3.10	45.00
RUCKEL LORNA D	090-041-46-00016	US SURVEY 3200 LT 12B1	2016	2,604.08	349.26	45.00
RUSHING LARRY W & JILL E	051-154-29-00010	T15N R1W SEC 8 SM LT 188	2015 2016	1,241.18 6,091.65	5.21 817.04	00.00 45.00
RUSSELL JUSTIN C	005-016-17-00013	NELS KLEVEN HOMESTEAD BLK 6 TR 604 AKA BLK 6 LT 3 M3 E2	2015 2016	4,117.47 4,268.96	771.15 572.58	124.96 45.00
RUSSELL KATHRYN M C RECCIE E	010-106-07-00016	ROBERTS BLK 3 LT 15	2016	4,125.49	497.25	45.00 TEB
RUSSELL KATHRYN M C RECCIE E	010-106-18-00013	ROBERTS BLK 3 LT 6	2016	747.40	90.09	45.00 TEB
RUTTER ERIC R	001-255-24-32317	CLAYTON BLK 1 LT 8B WEST 25TH CONDOMINIUM UNIT 323	2015 2016	1,092.21 1,040.81	204.56 139.60	140.00 45.00
RUVALCABA CARRIE C ANDREW TONY J & YATES GLORIA M C RUVALCABA ROSITA A 254 EACH	014-025-51-01516	MEADOW VIEW TR A-1 MEADOW VIEW UNIT 15B	2015 2016	651.22 836.82	121.97 112.24	140.00 45.00 TEB
S C C LLC	014-043-48-00011	MURRAY BLK F LT 31A	2016	128.37	16.64	45.00 TEB
SAAM CHRISTOPHER M	051-492-18-00017	WYNTER PARK #1 BLK 2 LT 17	2016	1,038.25	23.52	45.00
SAGER HARRILYN K & HAROLD B	015-203-06-00018	BOREALIS LT 8	2016	3,006.57	20.04	45.00
SAKATA COLE	017-074-48-00013	KIMBERLY MANOR BLK 1 LT 9	2015 2016	7,029.50 7,329.69	1,316.56 983.09	140.00 45.00

EXHIBIT A - FORECLOSURE LIST

PETITION FOR JUDGMENT AND DECREE

3AN-17-_____ CI

Page 58 of 78



TAX FORECLOSURE LIST

OWNER	PARCEL NO.	ABBEV. LEGAL	YEAR	PRINCIPAL	PEN/INT	COST
SANDE HAAKON & MARGREE	012-182-09-03817	FOXBRIDGE LT 6 FOXWOOD 83 PHASE 3 UNIT 19-F	2015 2016	202.88 2,083.11	16.82 279.41	140.00 45.00
SANDERS GORDON B	007-213-04-00012	COLLEGE GATE EAST #1 BLK 3 LT 4	2015 2016	4,114.53 4,260.02	770.61 571.37	140.00 45.00
SANDERSON KIM M	016-191-85-06619	BIRCH KNOLL CONDOMINIUM TR A BIRCH KNOLL UNIT 11645	2016	760.11	98.47	45.00
SANDHOFER ROSE A	010-243-11-00017	SPERSTAD BLK C LT 3	2016	4,236.20	568.18	45.00 TEB
SARGENT MICHAEL DAVID	012-113-10-00014	NOMEN BLK 1 LT 10	2016	3,840.13	515.07	45.00
SATTERTHWAITE DAVID ERIC	010-197-04-00012	LAKEWAY BLK 1 LT 17	2016	3,706.55	496.56	45.00
SATURNINO FAY L & SATURNINO-ANDARIESE ESTHER A	005-055-39-00015	VANOVER BLK 6 LT 9	2015 2016	3,101.70 3,240.06	580.91 434.57	100.00 45.00
SATURNINO FAY L & SATURNINO-ANDARIESE ESTHER A	005-056-02-00011	VANOVER BLK 5 LT 16	2015 2016	4,252.71 4,438.70	796.49 595.35	100.00 45.00
SATURNINO FAY L & SATURNINO-ANDARIESE ESTHER A	005-055-41-00011	VANOVER BLK 6 LT 11	2015 2016	2,809.17 2,946.73	526.13 395.23	100.00 45.00
SATURNINO FAY L & SATURNINO-ANDARIESE ESTHER A	004-124-27-00015	GRANDVIEW GARDENS BLK 3 LT 12	2015 2016	4,304.16 4,517.62	806.12 605.92	100.00 45.00
SATURNINO FAY L 1/2 & SATURNINO ESTHER A 1/4 & SATURNINO- ANDARIESE E A 1/4	003-196-38-00011	LAMPERT #4 BLK 1 LT 22	2015 2016	2,695.98 2,772.51	504.92 371.86	100.00 45.00
SATURNINO FAY L 1/2 & SATURNINO ESTHER P 1/4 & SATURNINO-ANDARIESE E A 1/4	005-055-40-00013	VANOVER BLK 6 LT 10	2015 2016	2,543.10 2,659.35	476.30 356.69	100.00 45.00
SATURNINO FAY L 50% & SATURNINO-ANDARIESE ESTHER A	005-055-38-00017	VANOVER BLK 6 LT 8	2015 2016	2,526.93 2,639.99	473.26 354.10	90.90 45.00
SAVITKO DOUGLAS M & REBECCA A	050-201-47-00010	COLONIAL PARK BLK 4 LT 17A	2015 2016	5,461.21 5,377.21	1,022.82 721.22	140.00 45.00 TEB
SAVILLE ANNE RAE	007-182-23-00118	BAXTER HEIGHTS BLK 6 LT 6 BAXTER HEIGHTS UNIT K	2016	176.01	23.61	45.00
SAWYER DOROTHY TRUST SAWYER DOROTHY INEL/PTES	008-042-65-05510	EDEN PARK #3 TR B CAMPBELL CREEK PARK UNIT 25B	2015 2016	543.80 987.20	99.46 132.41	140.00 45.00 TEB
SCHACHT KENNETH E	020-571-53-00013	RABBIT CREEK VIEW & RABBIT CREEK HEIGHTS BLK 10H LT 3A	2016	5,043.50	676.46	45.00
SCHALLOCK PAULINE O 50% & ROY STACEY A	003-245-14-00017	GENEVA WOODS BLK 2 LT 12	2016	400.89	7.22	45.00 TEB

EXHIBIT A - FORECLOSURE LIST

PETITION FOR JUDGMENT AND DECREE

3AN-17-_____ CI

Page 59 of 78



TAX FORECLOSURE LIST

OWNER	PARCEL NO.	ABBEV. LEGAL	YEAR	PRINCIPAL	PEN/INT	COST
SCHMITTINGER RYAN M 50% & HITCHCOCK BRIANNA D 50%	006-121-64-00012	SUNNY ACRES BLK 2 LT 10 & 11 S2	2016	5,311.26	712.37	45.00
SEATER HAROLD G & CYNTHIA S	008-031-59-00011	PAUL W SMITH LT 11A	2015 2016	3,450.64 4,103.68	444.07 550.39	140.00 45.00
SEGAL BERNARD	009-262-66-00016	LITTLE TREE #2 BLK 5 LT 25	2016	1,044.66	136.65	45.00 TEB
SEIDLER MARJORIE J 2002 TRUST SEIDLER MARJORIE J /TRUSTEE	014-262-02-00014	JOHN WELLS 1952 ADDN BLK 5 LT 29	2016	3,183.48	426.97	45.00
SEIDLER RICHARD H 1991 TRUST MARJORIE J SEIDLER /TRUSTEE	014-261-27-00013	JOHN WELLS 1952 ADDN BLK 5 LT 13	2016	3,637.62	487.89	45.00
SEUNGETUK JOSEPH	011-084-20-00017	TERRACE ON THE LAKE BLK 4 LT 17	2016	3,100.09	415.80	45.00
SEWARD TERI	076-015-98-00415	ALYESKA NORTH #3 BLK 5 LT 6 ASCENT UNIT B-04	2016	1,819.21	244.00	45.00 TEB
SHAW EVELYN C	002-194-16-00013	THOMPSON BLK 13 LT 3	2016	305.03	39.61	45.00 TEB
SHAW MERTON P TRUST AGREEMENT SHAW MERTON P/TRUSTEE	005-043-24-00013	LAWRENCE BLK 2 LT 11	2016	2,403.25	322.33	45.00
SHAY VALERIE CHILDRENS' TRUST	003-072-26-00019	EAST ADDITION BLK 27D LT 12	2016	5,016.44	168.50	45.00
SHEEHAN KEVIN T & WINTER L	005-026-40-00014	FAIRVIEW BLK 6 LT 15	2015 2016	41.71 2,046.33	2.99 274.47	140.00 45.00
SHELBY TINA M	012-512-25-00015	LAKEVIEW TERRACE #1 BLK 1 LT 3	2016	3,752.28	503.27	45.00 TEB
SHELLHAMER MARIA	005-055-37-00019	VANOVER BLK 6 LT 7	2015 2016	2,002.65 2,632.55	56.04 353.09	00.00 45.00
SHEPPARD ANNA JO	014-291-71-00018	MOOREHAND #3 LT 7	2015 2016	1,542.62 1,645.65	219.41 220.72	00.00 45.00
SHERWOOD LENORA E	001-082-64-07511	SOUTH ADDITION BLK 24 LT 1B PARK PLACE UNIT 705	2016	3,253.46	436.36	45.00
SHEWLER COLISTA R	006-041-49-00015	SCANDIA LT 22H GRAND LARAW UNIT A-08	2016	1,585.78	212.69	45.00 TEB
SHITTO CANYU	007-012-32-00019	COLLEGE HEIGHTS BLK 2 LT 15	2016	1,231.40	165.16	45.00 TEB
SHITTO CANYU	007-012-03-00010	COLLEGE HEIGHTS BLK 2 LT 3	2016	1,231.40	165.16	45.00 TEB
SHITTO CANYU A & MARSHA ANN MACKAY	007-056-14-00014	MOUNTAIN MEADOWS EST LT 10	2016	3,761.21	504.48	45.00 TEB
SHOREY MARION C	051-492-21-00011	WYNTER PARK #1 BLK 2 LT 20	2016	1,405.04	188.45	45.00
SIMMONS PHYLIA	003-113-25-00013	THIRD ADDITION TO TOWNSITE OF ANCHORAGE	2016	321.89 862.43	7.63	45.00 TEB

EXHIBIT A - FORECLOSURE LIST

PETITION FOR JUDGMENT AND DECREE

3AN-17-_____ CI

Page 60 of 78



TAX FORECLOSURE LIST

OWNER	PARCEL NO.	ABBEV. LEGAL	YEAR	PRINCIPAL	PEN/INT	COST
		BLK 20B LT 11				
SIMONSEN KYLE M	076-031-05-00011	RAVEN MOUNTAIN EST #1	2015	511.21	95.75	140.00
		BLK 2 LT 6	2016	519.44	69.67	45.00
SIMPSON STEPHEN J	005-151-61-00016	CASTLE HEIGHTS #2	2016	4,708.21	631.49	45.00
		BLK 6 LT 34				
SIMS STEPHEN MICHAEL	009-192-28-00015	WICKERSHAM PARK #1	2016	98.13	12.71	45.00
		BLK 8 LT 15				
SIPARY JOHN W &	012-271-40-00413	BLACKBERRY	2015	1,526.53	83.02	95.00
GECELIA E		LT 6 BIRCHWOOD	2016	1,768.93	237.27	45.00
		PH-2 UNIT B04				
SIK PLEX LLC	003-081-20-00013	FOURTH ADDITION TO	2015	5,671.26	1,062.16	100.00
		TOWNSITE OF ANCHORAGE	2016	6,040.87	810.23	45.00
		BLK 26D LT 5				
SJODEN BARBARA N	001-095-20-00015	SOUTH ADDITION TO	2016	6,058.75	812.64	45.00
		TOWNSITE OF ANCHORAGE				
		BLK 45 LT 3				
SNOGLUND DAVID &	018-271-64-00011	TIMBERLUX #3	2016	720.23	96.63	45.00
KAREN E		BLK C LT 10				
SMART SANDRA J 50% &	009-241-48-00018	SPRUCE HEIGHTS	2016	186.39	5.51	45.00
SMART GLENN DEWAYNE		BLK 2 LT 20				
TRUST FBO CHILDREN 50%						
SMART SANDRA J 50% &	009-241-47-00010	SPRUCE HEIGHTS	2016	255.37	7.54	45.00
SMART GLENN DEWAYNE		BLK 2 LT 19				
TRUST FBO CHILDREN 50%						
SMART SANDRA J 50% &	009-241-46-00012	SPRUCE HEIGHTS	2016	316.26	9.35	45.00
SMART GLENN DEWAYNE		BLK 2 LT 18				
TRUST FBO CHILDREN 50%						
SMITH CHRIS M	007-094-45-00019	KEYANN	2016	4,776.71	640.68	45.00
		LT 6C				
SMITH DAVID D 50% &	003-145-04-00010	THIRD ADDITION TO	2016	42.68	0.20	45.00
SIMMONS PHYLLIA 50%		TOWNSITE OF ANCHORAGE		443.72	5.96	45.00
		BLK 26B LT 4				
SMITH ELIZABETH S	010-031-11-00018	MORAE	2016	4,182.73	37.02	45.00
		LT 6E				
SMITH JULIA FRANCES 50% &	005-046-33-00017	MONTA VISTA	2016	1,620.00	209.80	45.00
SMITH TISHA LOUISE 50%		BLK 2 LT 19				
SMITH MICHAEL EUGENE	050-201-56-00013	BIG DIPPER	2016	293.99	6.66	45.00
		LT 1				
SMITH PHILLIP D J &	041-031-68-00011	HILLSIDE NORTH #1	2015	3,716.90	696.13	140.00
SMITH PAULINE PEDERSON		LT 3	2016	3,735.97	501.09	45.00
SMITH RHONDA	009-173-23-00016	O H FAST #1	2015	20,111.07	3,766.56	140.00
		LT 3C	2016	20,939.80	2,808.56	45.00
SMITH RHONDA &	050-021-26-00018	DEBORA #4	2015	1,278.47	239.44	140.00
SMITH BETTY W		LT 13	2016	1,270.33	170.39	45.00
SMITH RHONDA & VICTOR	013-014-40-00010	AURORA	2015	5,364.03	1,004.62	140.00
		BLK 4 LT 1	2016	5,894.95	790.67	45.00
SMITH RHONDA C	001-161-43-00017	RAINBOW	2016	1,494.26	187.40	45.00
		BLK B LT 1				

EXHIBIT A – FORECLOSURE LIST

PETITION FOR JUDGMENT AND DECREE

3AN-17-_____ CI

Page 61 of 78



TAX FORECLOSURE LIST

OWNER	PARCEL NO.	ABBEV. LEGAL	YEAR	PRINCIPAL	PEN/INT	COST
SMITH RHONDA C	001-161-42-00019	RAINBOW BLK B LT 2	2015 2016	2,560.74 2,547.67	479.61 341.70	140.00 45.00
SMITH RHONDA C & SMITH BETTY W	006-262-07-00013	HIDEAWAY HILLS BLK 1 LT 7	2016	5,525.67	741.12	45.00
SMITH ROBERT L SR & RAMONA M	006-071-56-00015	ELMRICH VILLAS #3 BLK 2 LT 12A	2016	4,268.96	572.58	45.00
SMITH VICTOR C	013-011-24-00010	AURORA BLK 1 LT 8	2015 2016	5,408.13 5,644.79	346.21 757.11	00.00 45.00
SMITH VICTOR C & RHONDA C	014-225-35-00011	COUNTRY OAKS LT 56A1	2015 2016	7,766.01 8,966.75	1,454.48 1,202.67	140.00 45.00
SMITH VICTOR C & RHONDA C	014-225-36-00019	COUNTRY OAKS LT 56A2	2015 2016	15,036.63 15,391.79	2,718.05 2,064.43	00.00 45.00
SO JIN S	009-273-55-01014	FYFE BLK 3 LT 2 WOODED ACRES UNIT 10	2016	1,456.24	188.65	45.00
SOCKPICK RITA	006-022-46-00016	DONNA LOU BLK 3 LT 1	2016	1,815.50	41.12	45.00 TEB
SOLBERG CINDY M 50% & SOLBERG ARNE L & YVONNE C 50%	001-162-10-00014	RAINBOW BLK A LT 15	2015 2016	6,925.17 7,555.18	1,297.02 1,013.33	140.00 45.00
SOLBERG CINDY MARIE 50% & SOLBERG ARNE L & YVONNE C 50%	001-162-64-00417	POTLATCH CIRCLE TR B POTLATCH CIRCLE TOWNHOUSE UNIT 13	2015 2016	4,390.89 4,364.25	822.36 585.35	140.00 45.00
SONG KYONG TAEK	010-016-01-00010	NELS SAND LT 1A	2015 2016	12,059.88 12,296.16	2,258.67 1,649.22	140.00 45.00
SOPER GARY & JAGONES JERRI	041-022-08-00016	TUXEDNI PARK BLK 1 LT 6	2016	3,962.08	477.54	45.00 TEB
SORENSEN KURT E & KRISTI J	051-511-15-00010	SLEEPY HOLLOW #2 BLK 2 LT 26	2015 2016	3,160.64 5,204.05	122.32 697.99	00.00 45.00
SOULE ELMER R & FLORENCE E	016-181-21-00014	BROOKWOOD BLK 2 LT 11	2016	3,759.72	504.28	45.00
SPENCER JOHN S	090-041-26-00018	US SURVEY 3200 LT 23	2016	365.18	47.31	45.00
SPICOLA JOSEPH S & KATHY	011-083-02-00017	LAKESIDE TERRACE LT 1 N2	2015 2016	1979.74 TEB 2,993.88 3,674.85	26.50 492.88	00.00 45.00
SPIRES RENATE E	011-132-45-00011	SAND LAKE #2 BLK 1 LT 4	2016	2,270.72	304.57	45.00
SPLASHES AUTO SPA INC	050-063-46-00018	WILMA LT 4	2016	14,053.18	1,884.88	45.00 TEB
SPRENG GARY L	005-151-51-00017	CASTLE HEIGHTS #2 BLK 6 LT 13	2016	4,009.87	537.82	45.00
SPRINGRIDGE LLC	050-121-09-01218	CORONADO BLK 2 LT 11 SPRING RIDGE UNIT 12	2015 2016	3,124.49 3,356.16	585.18 450.14	140.00 45.00
SPRINGRIDGE LLC	050-121-09-01119	CORONADO BLK 2 LT 11 SPRING RIDGE UNIT 11	2015 2016	2,760.90 2,746.75	517.10 368.41	140.00 45.00

EXHIBIT A - FORECLOSURE LIST

PETITION FOR JUDGMENT AND DECREE

3AN-17-_____ CI

Page 62 of 78



TAX FORECLOSURE LIST

OWNER	PARCEL NO.	ABBEV. LEGAL	YEAR	PRINCIPAL	PEN/INT	COST
SPRINGRIDGE LLC	050-121-09-01010	CORONADO BLK 2 LT 11 SPRING RIDGE UNIT 10	2015	3,021.03	565.80	140.00
			2016	3,216.32	431.39	45.00
SPRINGRIDGE LLC	050-121-09-00913	CORONADO BLK 2 LT 11 SPRING RIDGE UNIT 9	2015	3,021.03	565.80	140.00
			2016	3,216.32	431.39	45.00
SPRINGRIDGE LLC	050-121-09-00814	CORONADO BLK 2 LT 1 SPRING RIDGE UNIT 8	2015	2,760.90	517.10	140.00
			2016	2,746.75	368.41	45.00
SPRINGRIDGE LLC	050-121-09-00715	CORONADO BLK 2 LT 11 SPRING RIDGE UNIT 7	2015	2,862.88	536.18	140.00
			2016	2,885.12	386.97	45.00
SPRINKLE DELIGHT M	090-041-22-00017	US SURVEY 3200 LT 19A	2015	1,589.24	297.64	87.36
			2016	1,607.16	215.56	45.00
STARHEIM YVONNE	012-474-02-00017	BAYSHORE WEST #1 BLK 3 LT 2	2015	4,629.03	866.96	140.00
			2016	4,748.42	636.88	45.00
STARHEIM YVONNE ANN	011-386-10-00017	CAMPBELL WOODS #3 BLK 5 LT 1J	2015	2,738.61	512.91	140.00
			2016	3,190.92	427.99	45.00
STARK TATIANA R	004-125-34-00018	GRANDVIEW GARDENS BLK 3 LT 3	2016	2,321.35	311.35	45.00 TEB
STAUBER FREDERICK L & EDNA FREDRICK CHARLES STAUBER TRUST	010-185-14-00016	AERO ACRES BLK 2 LT 10	2016	7,748.75	1,039.31	45.00
STEWLE MICHAEL T	020-311-23-00017	T11N R3W SEC 14 SM PTN SW4-S2	2016	3,611.83	484.40	45.00 TEB
STEPHAN GABRIEL & CARLA	020-493-25-00018	GOLDENVIEW PARK PH E2 BLK 11 LT 4 GOLDENVIEW PARK	2016	1,749.38	234.64	45.00 TEB
STEPHENS JENNIE B	003-252-10-00011	GREEN ACRES BLK 7 LT 1	2016	2,001.22	268.41	45.00 TEB
STEPHENS STEWART C & LAURA	002-143-50-00019	SOUTH ADDITION BLK 20A LT 1	2016	29.32 6,305.01	845.79	45.00 TEB
STEPHENS-KERNAN KATHLEEN	050-521-90-00013	HULSE #3 LT 11	2015	2,829.69	96.78	00.00
			2016	3,652.92	489.96	45.00
STEVENS GERARDUS P 50% & ARZIE JOHN J 50%	051-111-11-00018	WHALEY #2 TR 8	2015	973.60	182.35	140.00 TEB
			2016	970.01	130.11	45.00
STEWART JAMES & DEBORAH	051-153-23-00015	T15N R1W SEC 8 SM LT 171	2015	1,706.12	319.54	140.00
			2016	1,748.46	234.51	45.00
STEWART NIKISHKA L	014-075-42-00016	CAMPBELL HEIGHTS #1 BLK 8 LT 3	2016	6,028.96	808.64	45.00
STINE ROBERT E	007-114-22-00014	CHUGACH FOOTHILLS #8 BLK 8 LT 22A	2016	1,933.39	233.77	45.00 TEB
STINE WAYNE STEVEN 50% & PAUL DEAN 50%	005-024-29-00012	FAIRVIEW BLK 13 LT 17	2016	364.24	47.18	45.00
STINNETT SUSANA V	010-342-27-00015	SPERSTAD BLK A LT 18	2016	1128.79 3,149.23	422.39	45.00 TEB
STOUT KENNETH O & PEGGY B REVOCABLE TRUST &	007-022-30-00012	T13N R3W SEC 26 SM LT 11	2016	3,771.63	505.87	45.00

EXHIBIT A - FORECLOSURE LIST

PETITION FOR JUDGMENT AND DECREE

3AN-17-_____ CI

Page 63 of 78



TAX FORECLOSURE LIST

OWNER	PARCEL NO.	ABBEV. LEGAL	YEAR	PRINCIPAL	PEN/INT	COST
ETAL STOUT K O & P B/TTES						
STRACHAN HEATHER	001-234-19-00012	TURNAGAIN HOMES BLK 1 LT 9	2015 2016	4,601.10 4,660.57	41.74 625.10	00.00 45.00
STRAIT DONNA K	012-064-48-00019	HIGHLAND PARK BLK 1 LT 4C	2015 2016	1,202.46 1,369.88	225.21 183.73	100.00 45.00
STRAIT DONNA KAY	012-064-45-00015	HIGHLAND PARK BLK 2 LT 1B	2015 2016	1,173.06 1,337.12	219.69 179.35	140.00 45.00
STRATTON REID	010-034-36-00019	WOODLAND PARK LT 17R	2016	2,136.03	286.44	45.00
STRAUCHEN MICHAEL S 50% &	014-074-27-00010	CAMPBELL HEIGHTS #1	2016	1,091.28	9.66	45.00 TEB
STRAUCHEN MATHEW S 50%	BLK 7 LT 10					
STROUTS FLORA	018-331-17-00011	T12N R3W SEC 33 SM LT 214	2016	1,542.55	206.90	45.00
STUART JOYCE A	016-141-25-00019	SNOW CREST VIEW LT 25	2015 2016	1,239.21 1,258.20	232.09 168.76	98.64 45.00
SUN REMI LIVING TRUST	006-382-42-00014	FOXHALL #4	2016	6,381.85	855.97	45.00 TEB
SUN REMI /TRUSTEE	BLK 2 LT 16					
SUNDQUIST MARK E & ANNE K	017-351-05-00015	KEMPTON HILLS TR 3	2016	156.13	4.24	45.00
SUNDSTROM PETER J & FUMIKA	090-042-28-00012	CHUGACH PARK VIEW LT 28	2016	2,028.91	272.13	45.00
SUNGA RANDY D & EMMA RUTH P	012-492-74-00018	LAUREL ACRES BLK 8 LT 25	2016	129.54	17.38	45.00
SUTHARD BEATRICE I	003-115-20-00019	BEVERS BLK 4D LT 7	2015 2016	4,458.51 4,538.47	835.03 608.71	140.00 45.00
SUTTON KAREN ELAINE	010-025-27-03416	MINNESOTA COMMONS BLK 3B PIEDMONT WEST UNIT 307	2015 2016	1,391.80 1,356.47	258.79 181.94	140.00 45.00 TEB
SWANK ALBERT LANGDON JR	002-143-48-00013	SOUTH ADDITION TO TOWNSITE OF ANCHORAGE BLK 20A LT 3	2016	2,400.27	310.96	45.00
SWEET LANCE J & CARTIER AMBER M	007-201-85-01519	CENTURY VILLAGE #3 LT 1C TUDOR TOWNHOUSE UNIT 6817	2015 2016	1,589.52 3,910.11 805.08	36.88 524.45 3.74	88.88 45.00 TEB
SWENSON ALASKA PROPERTIES LLC	009-035-52-00016	CALAIS BLK 5 LTS 1 & 2	2015 2016	10,429.15 10,758.81	1,953.26 1,443.02	140.00 45.00
SWIFT JENNIFER & SCOTT R	020-531-12-00013	RABBIT CREEK VIEW & RABBIT CREEK HEIGHTS BLK 1H LT 22A	2016	149.95	4.43	45.00
SWIFT SCOTT & JENNIFER M	076-032-01-00018	RAVEN MOUNTAIN EST #1 BLK 4 LT 7	2016	60.49	1.79	45.00
SYREN A O TRUST 47.5%	012-492-54-00018	LAUREL ACRES	2016	120.60	16.17	45.00 TEB
SYREN ALDRICH O / TTE &	BLK 10 LT 52					
ANDERSON ARVIN 52.5%						
TAMMARA JAMIE S &	015-281-42-00017	SIEFFER #3	2016	2,388.28	21.14	45.00 TEB
GAROLYN Y	TR 5 LT 11					
TANNEHILL MARGARET H	051-063-48-00013	STOCKHAUSEN LT 5	2016	1,925.17	258.22	45.00

EXHIBIT A - FORECLOSURE LIST

PETITION FOR JUDGMENT AND DECREE

3AN-17-_____ CI

Page 64 of 78



TAX FORECLOSURE LIST

OWNER	PARCEL NO.	ABBEV. LEGAL	YEAR	PRINCIPAL	PEN/INT	COST
TAUNTON KATHLEEN J	006-352-61-00019	CHESTER HEIGHTS #1 BLK 8 LT 27	2016	2,595.33	336.22	45.00
TAYLOR NORMAN E & SHERYL D	018-401-11-00015	DEARMOUN LT 6	2016	1632.39 2,109.78	18.67	45.00 TEB
TEAGUE BRUCE W & GERMAINE L	016-121-23-00016	TURNAGAIN BLK 5 LT 3 N2 & 4	2015 2016	10,056.27 10,242.83	1,883.42 1,373.81	100.00 45.00
TEEKELL KERRY W	012-152-16-00019	SHADY BIRCH TERRACE BLK 1 LT 16	2016	2,143.42	277.67	45.00
TEUTSCH J W & VELMA	014-061-30-00011	LITTLE BEAR BLK 1 LT 13	2016	3,293.24	440.36	45.00 TEB
TEUTSCH J W & VELMA D	014-102-27-00018	LAKE OTIS HEIGHTS BLK 1 LT 8	2016	1,526.22	204.70	45.00 TEB
THAM LAY LENG	014-151-45-00018	TRANQUILLITY HEIGHTS BLK 1 LT 15	2016	385.65	51.72	45.00 TEB
THARALDSON RONALD E & JANICE M	017-432-10-00013	MOUNTAIN PARK EST #2 BLK 7 LT 6	2016	5,806.64	778.82	45.00 TEB
THIELE TRUST THE THIELE K J & C A/TRUSTEES	001-092-26-00019	MARTIN AND WELCH BLK 43B LT 20	2016	4,994.10	669.85	45.00
THOMAS RONALD DAVID & FROSTAD LISA MARIE 50% & THORNSON JAMES R 50%	021-022-22-00011	T12N R2W SEC 30 EM E2SE4NE4NE4SE4	2016	814.23	109.21	45.00 TEB
THOMAS SAMUEL A & ALTHEA	007-145-61-00016	EASTLAKE ADDITION #1 BLK 3 LT 36	2016	733.34	95.00	45.00 TEB
THOMPSON CARL WILLIAM & THOMPSON MARK EDWARD	011-222-29-00014	MAJESTIC VIEW BLK 1 LT 13	2016	2,633.30	353.20	45.00 TEB
THOMPSON GERALD & TRAVER CATHERINE L	007-011-27-00011	COLLEGE HEIGHTS BLK 1 LT 10	2016	2,489.91	333.97	45.00
THOMPSON JOHN FREDERICK	011-121-60-00013	HIDDEN HILLS BLK 1 LT 35	2015 2016	1,537.33 1,577.30	287.92 211.57	138.60 45.00
TIBBETTS NORMAN ANTHONY	014-021-16-00014	KELLEY #1 LT 7	2016	5,735.90	129.92	45.00 TEB
TIEMESSEN JEROME B & KYOKO	006-175-03-00016	MEADOCREST LANE BLK 2 LT 3	2016	3,853.54	516.86	45.00
TIGER INVESTMENTS LLC	002-095-14-00017	ORIGINAL BLK 115 LT 14	2016	470.00	6.35	45.00 TEB
TIX TERESA T	010-085-34-00016	BUCKNER PORTER LT 2	2016	1,695.97	227.48	45.00
TOCKTOO SABRINA	004-037-09-00116	MOUNTAIN VIEW BLK 10 LT 4 N2 E2 KARINA PARK UNIT 01	2015 2016	1,551.88 1,746.15	290.65 234.21	140.00 45.00
TOMINGAS BYRON PAUL	020-091-35-00019	SUSITNA VIEW ESTATES BLK 3 LT 4	2016	2,140.42	287.08	45.00
TOMINGAS HENRY L	076-021-22-00017	ALYESKA #1 BLK 18 LT 10	2016	2,417.53	319.79	45.00
TOMS JOHN M JR & PAULA	006-172-11-00016	SHADY LANE BLK 9 LT 25	2016	113.86 3,581.04	400.30	45.00 TEB

EXHIBIT A - FORECLOSURE LIST

PETITION FOR JUDGMENT AND DECREE

3AN-17-_____ CI

Page 65 of 78



TAX FORECLOSURE LIST

OWNER	PARCEL NO.	ABBEV. LEGAL	YEAR	PRINCIPAL	PEN/INT	COST	
TOMS SUSAN EVELINA	014-926-44-00016	SPRUCE MEADOWS PH 2 BLK 2 LT 55	2016	316.95	4.28	45.00	TEB
TOO TOO GILBERT	010-193-18-00011	GREEN VALLEY #1 LT 13	2015 2016	1,640.52 1,655.76	307.27 222.08	140.00 45.00	
TOOLE ROSS	001-223-25-00012	TURNAGAIN HOMES BLK R LT 7	2016	286.15	37.08	45.00	
TOP PROPERTIES INC	010-193-16-00114	GREEN VALLEY #1 LT 15 GREEN VALLEY UNIT 1	2016	1,864.22	250.03	45.00	
TOP PROPERTIES INC	012-051-84-02215	SPENARD HEIGHTS LT 10D3 CHEVIGNY COURT UNIT A-24	2016	1,926.76	258.42	45.00	
TOSCANO JEAN C & ELSA C	016-271-41-00011	HILLCREST BLK 8 LT 2	2016	1,581.31	212.10	45.00	
TOSCANO JUAN C & ELSA C	016-271-40-00013	HILLCREST BLK 8 LT 1	2016	2,108.42	282.79	45.00	
TRAIOR JERRY A & HELEN	001-311-45-00015	WEST TURNAGAIN BLK 2 LT 10	2016	5,032.03	67.93	45.00	TEB
TRI-VALLEY VENDING LLC	006-121-62-00016	SUNNY ACRES BLK 4 LT 10, B2 OF LT 11	2016	114.19	3.10	45.00	TEB
TROY DAVIS HOMES INC	051-301-17-00012	OLLIE WALKER #1 LT 11	2016	206.70	27.74	45.00	TEB
TROY DAVIS HOMES INC	067-011-04-00017	T14N R1W SEC 24 SW W2SW4SW4SW4, SE4SW4SW4SW4	2016	2,454.46	329.20	45.00	TEB
TRUDELL TRACY 50% & TRUDELL TERRANCE W JR 50%	050-792-16-00015	RIVER VIEW ESTATES BLK 5 LT 17	2016	5,224.06	530.47	45.00	
TUMENAS DANIEL E	076-031-01-00010	RAVEN MOUNTAIN EST #1 BLK 2 LT 1	2016	488.48	65.50	45.00	TEB
TURNER MICHAEL A	051-091-02-00011	T15N R1W SEC 8 SW LT 16	2016	263.28	7.15	45.00	TEB
TURNER WALTER E & RUBY N	007-106-25-00013	SCENIC PARK EST #6 BLK 5 LT 16	2016	92.60	2.74	45.00	TEB
ULOFOSHIO CHRISTIANA I	006-144-06-00015	DEBARR VISTA #2 BLK 6 LT 15	2015 2016	1,734.96 4,193.02	63.24 562.38	00.00 45.00	TEB
ULOFOSHIO CHRISTIANA I	006-092-20-00017	TURPIN BLK 1 LT 20	2015 2016	116.75 5,087.91	5.02 682.43	00.00 45.00	TEB
UNDERWOOD MICHAEL S & SHERI M	051-551-19-00018	PETERS GATE BLK 3 LT 8A	2016	1,205.09	161.63	45.00	
UNDERWOOD MICHAEL S & SHERI M	051-102-33-00011	ROBERT AUBREY LT 2	2016	2,784.41	373.46	45.00	
UNDERWOOD MICHAEL S & SHERI M	051-102-32-00013	ROBERT AUBREY LT 1	2016	501.22	67.22	45.00	
UNGER LAYLA M & MICHAEL R	015-211-16-00010	LILAC PARK BLK 1 LT 1	2016	21.47	2.78	45.00	TEB
UNLIMITED HOMES INC	011-404-09-00010	RESOLUTION POINTE PH 2 BLK 1A LT 35	2016	8,621.31	1,156.34	45.00	

EXHIBIT A - FORECLOSURE LIST

PETITION FOR JUDGMENT AND DECREE

3AN-17-_____ CI

Page 66 of 78



TAX FORECLOSURE LIST

OWNER	PARCEL NO.	ABBEV. LEGAL	YEAR	PRINCIPAL	PEN/INT	COST
UNLIMITED HOMES INC	011-404-05-00018	RESOLUTION POINTE PH 2 BLK 1A LT 31	2016	9,391.12	1,259.59	45.00
WALLNER KATHRYN G TRUST	051-171-35-00011	T15N R1W SEC 18 SM LT 30A	2016	3,067.77	298.59	45.00 TEB
VANCE JAMES A	007-191-34-00512	CENTURY VILLAGE #1 BLK 2 LT 26A CENTURY TOWNHOUSE UNIT 2-A	2015 2016	2,897.37 2,797.83	542.65 375.25	100.00 45.00
VANGUARD REAL ESTATE LLC	014-162-62-00010	FRISLIE TR A	2016	2,100.97	281.79	45.00
VASARAJA MARY LEE	007-012-14-00017	COLLEGE HEIGHTS BLK 7 LT 5	2016	406.79	11.04	45.00
VELASCO ALFONSO A 504 & VELASCO OSCAR R 504	003-111-33-00011	THIRD ADDITION TO TOWNSITE OF ANCHORAGE BLK 20 LT 3	2016	1,751.06	234.85	45.00 TEB
VENTA ANDREA	012-501-38-00011	LAUREL ACRES BLK 6 LT 1	2016	131.03	17.57	45.00
VERA DAVID LLC	006-071-01-00011	ELMRICH VILLAS BLK 1 LT 1	2015 2016	22,029.42 23,338.58	4,125.84 3,130.28	140.00 45.00
VICTOR MARTIN DENNIS III	003-143-24-00013	THIRD ADDITION TO TOWNSITE OF ANCHORAGE BLK 38B LT 11	2015 2016	3,025.26 3,164.12	566.59 424.40	100.00 45.00 TEB
VIRAMONTE S LIVING TRUST VIRAMONTE SHARON / TTEE	005-043-17-00017	MCCUNE TR 3	2016	2,714.44	364.07	45.00
VUKASIN LISA	006-112-22-00019	KLUANE TERRACE TRAILER EST #1 LT 25 W 45	2016	479.82	4.25	45.00 TEB
VUKASIN LISA & FRANK	006-112-26-00019	KLUANE TERRACE TRAILER EST #1 LT 26	2016	395.28	2.50	45.00 TEB
WAEHLER MARCUS	012-013-19-00017	C STREET INDUSTRIAL BLK 2 LT 1E	2016	2,855.90	383.06	45.00
WAGNER'S DALE E CHILDRENS TRUST AGREEMENT	018-072-39-00015	SPERSTAD #2 BLK 5 LT 9A	2016	580.71	77.90	45.00
WALKER MARGARET	014-151-12-00018	T12N R3W SEC 4 SM LT 48 LESS S 180'	2015 2016	9,668.19 9,986.72	1,810.74 1,339.48	140.00 45.00
WALTHER ROSS D	051-212-14-00018	MCKINLEY HEIGHTS BLK 1 LT 9	2016	23.07	.63	45.00
WALTHER SHELLIE	005-111-68-02219	COLLEGE ALPS TR 2 COLLEGE ALPS PH 3 UNIT 72	2015 2016	1,828.68 2,013.12	342.48 270.02	100.00 45.00
WARD CLINT	006-042-18-02715	T13N R3W SEC 13 SM LT 2 ALPINE VILLAGE UNIT B-3	2016	1,639.38	219.88	45.00 TEB
WARD JACK & HOLLY	018-402-33-00017	TURNAGAIN VIEW PARK BLK A LT 4	2015 2016	10,423.77 11,067.73	1,592.25 1,484.46	00.00 45.00
WARD JACK L	006-102-48-00015	CREEKSIDE PARK #1	2015	4,961.25	929.17	140.00

EXHIBIT A - FORECLOSURE LIST

PETITION FOR JUDGMENT AND DECREE

3AN-17-_____ CI

Page 67 of 78



TAX FORECLOSURE LIST

OWNER	PARCEL NO.	ABBEV. LEGAL	YEAR	PRINCIPAL	PEN/INT	COST
		LT 1A	2016	5,107.27	685.01	45.00
WARD JAMES S	012-553-01-00317	STRAWBERRY MEADOWS TR M WILDBERRY UNIT 3	2015	1,440.68	84.37	140.00
			2016	3,104.56	416.40	45.00
WARD MILO R	012-271-36-01518	BLACKBERRY LT 2 RAVENWOOD PHASE 2 UNIT B15	2015	1,697.85	317.98	140.00
			2016	1,892.51	253.84	45.00
WARINGUEZ PATRICK	003-211-13-00011	COLLEGE VILLAGE BLK 1 LT 13	2015	2,083.70	47.20	00.00 TEB
			2016	3,942.87	528.83	45.00
WASALIE TINA	013-024-17-01510	THE WOODLANDS TR A3 THE WOODLANDS EAST PH 1 UNIT 903	2016	1,889.75 1460.26	16.72	45.00 TEB
WASHIZU TSUNOKO	016-251-19-02916	INDEPENDENCE PARK BLK 11 LT 1A FRONTIER VILLAGE PHASE 2 UNIT E-101	2015	1,977.15	370.30	140.00
			2016	1,981.85	265.82	45.00
WASKEY ANGELA L	051-761-06-00010	EKLUNA GATE BLK 1 LT 9	2016	504.22	11.42	45.00 TEB
WASON WILLIAM L	020-581-67-00012	RABBIT CREEK VIEW & RABBIT CREEK HEIGHTS BLK 11H LT 13A	2015	2,872.87	538.05	140.00 TEB
			2016	3,033.30	406.85	45.00
WASON WILLIAM L	020-581-66-00014	RABBIT CREEK VIEW & RABBIT CREEK HEIGHTS BLK 11H LT 12A	2015	447.72	83.07	140.00 TEB
			2016	465.44	62.43	45.00
WAT DHANNA BHAVANA BUDDIST CTR	015-272-77-00012	LEBARGE LT 1	2016	8,476.87	1,136.95	45.00 TEB
WEAR SEAN COLIN & ALICE E	051-511-17-00016	SLEEPY HOLLOW #2 BLK 2 LT 24	2016	1,078.09	144.60	45.00
WEBB MARC D & MARIA R	006-144-36-00012	DEBARR VISTA #5 BLK 2A LT 1	2016	24.16	3.14	45.00
WEBSTER RUSSELL TODD & KATY LEMIRA	010-091-78-00011	WOODLAND PARK LT 21F & 22F	2016	6,182.32	829.21	45.00
WEIDNER PHILLIP PAUL	001-033-10-00017	L STREET SLIDE REPLAT BLK 37 LT 11A	2015	7,942.41	1,487.51	140.00
			2016	8,371.15	1,122.79	45.00
WERRE GALVIN J	051-232-42-00017	TISN R1W SEC 18 LT 207	2016	378.47	10.28	45.00 TEB
WESTMORELAND KATHLEEN C	010-208-29-00014	LINCOLN PARK BLK 9 LT 6	2016	1,933.64	254.36	45.00
WESTOVER SCOTT A	013-051-73-00013	BELLA VISTA #1 LT 27B	2016	1,576.85	211.48	45.00
WETZEL RODERICK LYLE	013-081-03-00017	BELLA VISTA #2 LT 2 W2	2015	5,591.88	1,047.28	116.61
			2016	3,524.46	472.71	45.00
WHEATON MARK G	010-101-24-00012	IREX LT 22	2016	4,306.18	577.56	45.00 TEB
WHINERY MARC S TORRAY AUCKLAND 0630	018-031-50-00018	OCEANVIEW NORTH #1 BLK 17 LT 1	2016	6,054.27	812.02	45.00
WHITE JENNIFER M	020-531-02-00014	RABBIT CREEK VIEW & RABBIT CREEK HEIGHTS BLK 1H LT 12A	2016	23.87	.71	45.00

EXHIBIT A - FORECLOSURE LIST

PETITION FOR JUDGMENT AND DECREE

3AN-17-_____ CI

Page 68 of 78



TAX FORECLOSURE LIST

OWNER	PARCEL NO.	ABBEV. LEGAL	YEAR	PRINCIPAL	PEN/INT	COST
WHITE JENNIFER M	020-511-12-00015	RABBIT CREEK VIEW & RABBIT CREEK HEIGHTS BLK 1H LT 11A	2016	23.72	.70	45.00
WHITE MATTHEW M & LAURIE A	078-141-06-00014	SOUTHFORK NORTH BLK 3 LT 2	2015 2016	9,636.56 9,754.94	1,804.81 1,308.39	140.00 45.00
WHITE MICHAEL EUGENE & JOYCE	017-342-19-00015	BLANCO VISTA LT 2	2015 2016	7,089.47 7,234.27	1,251.22 970.29	00.00 45.00
WHITE ROBERT W JR 50% & PAGE VERONICA C 50%	017-042-02-00017	MCMAHON BLK 3 LT 2	2016	5,564.39	259.47	45.00
WHITEHOUSE DEBRA A	015-081-02-00017	THAYERMOORE HEIGHTS BLK 1 LT 1	2016	4,539.17	608.82	45.00
WHITHROW MAX A & GINA M	018-401-15-00016	DEARMON LT 2	2016	4,039.65	541.02	45.00
WHITTERS JAMES P & COLLEEN	051-351-07-00018	FIRE LAKE HEIGHTS LT 3	2015 2016	4,141.22 4,316.44	775.60 578.94	140.00 45.00
WHITTOCK TYSON	015-134-26-00013	LAKEWOOD HILLS #4 BLK 1 LT 6	2015 2016	4,620.63 4,933.76	865.39 661.74	140.00 45.00
WIERBICKI ROLAND	010-215-15-00010	WILLOW CREST TR 16-E72	2016	5,909.84	792.65	45.00
WILCOX ZACHARY	050-153-31-00019	G A PHILLIPS ADDN BLK 2 LT 8	2016	2,540.97	340.81	45.00
WILKINGS CAROL R	051-153-06-00010	T15N R1W SEC 8 SM LT 141	2016	1,913.02	256.58	45.00
WILL JOHN H	050-581-08-00019	NORTH SLOPE #2 BLK 5 LT 5	2015 2016	2,287.17 2,300.58	428.36 308.57	100.00 45.00
WILLIAMS CECILIA T	051-105-22-00017	T15N R1W SEC 9 SM LT 32B	2016	1,140.24	152.94	45.00
WILLIAMS JOE JR ESTATE OF	014-082-02-00014	T12N R3W SEC 4 SM LT 16-N330' OF W198'	2016	2,552.80	330.73	45.00
WILLIAMS JOE W	051-115-29-00011	PETERS CREEK BLK 4 LT 4 E2	2016	298.57	40.06	45.00
WILLIAMS JOE W	051-115-21-00018	PETERS CREEK BLK 4 LT 3	2016	1,039.59	139.44	45.00
WILLIAMS KEVIN D	051-062-56-00018	EKLUTNA WEST LT 21	2016	1,592.82	212.64	45.00
WILLIAMS SUSAN R	004-122-60-00010	THUNDERBIRD TERRACE #1 BLK 8 LT 12	2016	3,531.90	472.73	45.00
WILLIAMS WILSON RAY & HESTER FAYE	003-142-39-00013	THIRD ADDITION TO TOWNSITE OF ANCHORAGE BLK 24A LT 8	2016	403.80	9.15	45.00
WILLIAMSON CLIFTON V & WILLIAMSON DOROTHY E	051-053-42-00017	LEOS LT 2	2015 2016	474.60 472.85	88.88 63.41	136.60 45.00
WILLITS JAMES A	003-145-40-00014	THIRD ADDITION TO TOWNSITE OF ANCHORAGE BLK 26D LT 10	2015 2016	5,314.05 5,550.99	995.25 744.53	140.00 45.00
WILSON ALBERTA A	012-172-09-00012	PIERCE BLK B LT 17	2016	108.38 420.92	82.29	45.00

EXHIBIT A - FORECLOSURE LIST

PETITION FOR JUDGMENT AND DECREE

3AN-17-_____ CI

Page 69 of 78



TAX FORECLOSURE LIST

OWNER	PARCEL NO.	ABBEV. LEGAL	YEAR	PRINCIPAL	PEN/INT	COST	
WILSON DORETTA L	001-051-61-01010	1 STREET SLIDE REPLAT BLK 02 LT 09 THE ADMIRALTY UNIT 014.	2016	3,381.51	453.56	45.00	TEB
WILSON JOSEPH F JR & RILEY K TRUSTEES OF THE MARTHA R WILSON RES TRUST	021-022-39-00015	T12N R2W SEC 30 SM W2SW4NE4SE4SE4	2016	348.60	46.75	45.00	
WILSON JULI ANN	005-161-71-02218	RUSSIAN JACK #1 BLK 22 LT 1 MOUNTAIN ASH UNIT D-04	2016	1,807.80	242.47	45.00	
WILEFONG WENDY KAY	051-192-33-00416	TUNDRA JEWEL RANCH LT 12A BEAR MOUNTAIN PHASE 1 UNIT 103	2016	1,494.20	200.42	45.00	TEB
WINDELER RONALD ORD	020-423-19-00018	PARADISE VALLEY BLK 2 LT 21	2016	1,559.90	209.23	45.00	TEB
WINDHAM MARIE E	002-181-27-00016	WOODSIDE EAST #1 LT 101	2016	1,771.92	237.67	45.00	TEB
WITHROW MAX A	018-322-06-00013	T12N R3W SEC 33 SM LT 208	2016	8,667.17	1,162.48	45.00	
WITHROW MAX A	018-192-38-00013	MYRNA MAE LT 2	2016	5,902.30	791.66	45.00	
WOHLTMANN TELL CARLTON	006-042-18-01212	T13N R3W SEC 13 SM LT 2 ALPINE VILLAGE UNIT D-6	2016	1,277.54	170.88	45.00	TEB
WOLD ANNE MARIE 1/3 & WOLD MICHELLE MARIE 1/3 & WOLD CHERYL LYNN 1/3	020-091-02-00019	T11N R3W SEC 3 SM S2 SW4 SW4 SW4	2012 2013 2014 2015 2016	1,024.47 1,187.13 914.95 898.27 904.59	321.04 347.14 219.45 168.23 121.33	00.00 00.00 00.00 140.00 45.00	
WOLF MONICA	011-154-32-00013	LAKERIDGE BLK 2 LT 40	2016	1,000.00	8.85	45.00	TEB
WOLFE MARIE LOUISE	010-014-37-00019	FRANK DICKSON BLK 3 LT 8	2016	21.00 1,710.12	0.10 221.54	45.00	TEB
WOLFE MARIE LOUISE	009-102-06-00010	LAKE OTIS PARK BLK A LT 5	2016	1,603.66	207.76	45.00	TEB
WOLFF DAVID S	012-011-01-00019	WESTGATE PARK BLK 1 LT 12	2016	596.10	13.50	45.00	TEB
WOOD PAUL V	012-381-78-00014	BENNETT LT 2A	2015 2016	1,292.86 1,667.08	70.31 223.59	95.00 45.00	TEB
WOODRING TRESSA A	016-233-14-02915	INDEPENDENCE PARK TR 2-2 PARKRIDGE PHASE 2 UNIT 7B	2016	1,737.66	233.06	45.00	TEB
WOODS JEFF R & LINDA H	076-062-09-00018	ALYESKA BASIN #7 BLK 26 LT 19	2015 2016	2,076.36 2,096.58 3,081.43	11.98 179.78 413.30	00.00 45.00	TEB
WRIGHT EDWARD WAYNE	004-132-48-00014	THUNDERBIRD TERRACE #1 BLK 7 LT 34	2015 2016	3,254.58 3,122.43	609.54 418.79	140.00 45.00	
WRIGHT MAXWELL	014-301-02-00010	GRANITE VIEW BLK 6 LT 2	2016	1,959.52	262.82	45.00	TEB
WRIGHT PATTIE	051-511-26-00017	SUETAWN ESTATE	2016	129.96	16.84	45.00	

EXHIBIT A - FORECLOSURE LIST

PETITION FOR JUDGMENT AND DECREE

3AN-17-_____ CI

Page 70 of 78



TAX FORECLOSURE LIST

OWNER	PARCEL NO.	ABBEV. LEGAL	YEAR	PRINCIPAL	PEN/INT	COST
FMB 335		LT 9				
WRIGHT PATTIE FMB 335	008-071-19-00011	T13N R3W SEC 33 LT 45	2016	253.09	32.79	45.00
WRIGHT PATTIE	008-042-68-00019	EDEN PARK #3 LT 2	2016	128.99	16.71	45.00
WRIGHT PATTIE A FMB 335	012-471-36-00011	BAYSHORE WEST #1 BLK 1 LT 3	2016	241.80	31.32	45.00
WUBERTH JUERGEN W & URSULA E REVOCABLE LIVING TRUST	015-092-68-00015	WILDWOOD GLEN LT 2	2016	1,941.97	260.46	45.00 TEB
WILES PAUL D JR & LORRAINE E	007-023-19-00013	GLENN DON #2 BLK 4 LT 7B	2016	210.32	6.21	45.00 TEB
WYNE SHEILA K	010-023-13-00011	WOODLAND PARK LT 20M	2016	1,137.59	152.58	45.00
WYNE SHEILA K	010-023-12-00013	WOODLAND PARK LT 21M	2016	1,024.43	137.40	45.00
YANG FUE T	002-132-13-00010	THIRD ADDITION TO TOWNSITE OF ANCHORAGE BLK 18A LT 7A	2016	6,413.12	860.17	45.00
YATES ELLIS THE HEIRS & DEVISEES	051-053-07-00010	LAKE HILL ACRES LT 8	2015 2016	1,445.49 1,491.50 1343.41	270.72 260.05 6.25	140.00 45.00 TEB
YENTNA TRUST ALBERT DENNIS LEE / TRTEE	016-285-15-00015	CEDAR HOLLOW BLK 3 LT 14	2016	184.02	4.19	45.00 TEB
YERRINGTON SETH CLARK	005-014-27-00017	NELS KLEVEN BLK 4 LT 1 N3 W2	2016	2,081.62	279.20	45.00 TEB
YOUNG EDWARD P	005-012-25-00014	NELS KLEVEN BLK 2 LT 15	2016	1,000.00	8.85	45.00 TEB
YOUNG HERBERT	014-053-17-00015	SHELKOF BLK 3 LT 20	2016	3,067.30	402.72	45.00
YOUNG SCOTT	002-125-02-00016	THIRD ADDITION TO TOWNSITE OF ANCHORAGE BLK 7A LT 6 N2	2016	1,986.49	221.64	45.00 TEB
YU DONGHANG & LU LU	006-032-13-00018	DUKE'S RESUB OF LOT 49 LT 9	2016	4,502.73	588.27	45.00
ZELLERS FRANK & MICHELLE	051-292-09-00010	HENKINS BLK 3 LT 1	2015 2016	6,667.45 6,904.96	1,248.73 926.13	140.00 45.00
ZELLERS FRANK T & MICHELLE P	051-243-10-00011	BIRCH WOODS LT 1	2015 2016	1,195.99 1,191.58	224.00 159.82	140.00 45.00
ZELLERS FRANK T & MICHELLE P	051-243-14-00013	BIRCH WOODS LT 5	2015 2016	1,536.34 1,572.56	287.75 210.92	140.00 45.00
ZIMMERMAN HANSANI C	004-133-02-02411	THUNDERBIRD TERRACE TR 5A BRAGAW SQUARE UNIT 24	2015 2016	2,703.33 2,650.42	506.30 355.49	140.00 45.00
ZIPPERER HEATHER	020-103-12-00011	PROMINENCE POINTS PH 8 BLK 6 LT 10 THE GATES OF GOLDENVIEW	2016	3,373.56	76.41	45.00 TEB
125 OKLAHOMA STREET LLC	006-031-52-00010	T13N R3W SEC 13 E4 LT 14 S150'	2015 2016	3,626.49 3,673.36	679.21 492.70	140.00 45.00 TEB

EXHIBIT A - FORECLOSURE LIST

PETITION FOR JUDGMENT AND DECREE

3AN-17- CI

Page 71 of 78



TAX FORECLOSURE LIST

OWNER	PARCEL NO.	ABBEV. LEGAL	YEAR	PRINCIPAL	PEN/INT	COST
325 E 3RD LIMITED PARTNERSHIP	002-083-33-00013	EAST ADDITION TO TOWNSITE OF ANCHORAGE BLK 37B LT 9.	2016	2,071.19	277.80	45.00
325 E 3RD LIMITED PARTNERSHIP	002-083-32-00015	EAST ADDITION TO TOWNSITE OF ANCHORAGE BLK 37B LT 10	2016	2,071.19	277.80	45.00
700 H ST LLC	001-054-51-00017	ORIGINAL TOWNSITE OF ANCHORAGE BLK 82 LT 1	2016	18,077.14	2,424.60	45.00

TEB
TEB

EXHIBIT A – FORECLOSURE LIST

PETITION FOR JUDGMENT AND DECREE

3AN-17-_____ CI
Page 72 of 78



DOWNTOWN IMPROVEMENT DISTRICT SPECIAL ASSESSMENT

OWNER	PARCEL NO.	ABBEV. LEGAL	YEAR	PRINCIPAL	PEN/INT	COST
ADLER RUTH LIVING TRUST ADLER RUTH / TRUSTEE	001-052-34-05511	ORIGINAL TOWNSITE OF ANCHORAGE BLK 64 LT 1A KNIK ARMS UNIT 608	2016	184.19	21.76	45.00
ALASKAN BOYS INC	002-103-22-00012	ORIGINAL TOWNSITE OF ANCHORAGE BLK 44, LT 5 W2	2016	58.10	1.05	45.00
ALPHA QUEST INC	002-092-36-00017	EAST ADDITION TO TOWNSITE OF ANCHORAGE BLK 25B LT 6	2015 2016	350.25 351.90	60.23 41.58	140.00 45.00
BLOMFIELD ADAM J	002-096-23-00016	ORIGINAL TOWNSITE OF ANCHORAGE LK 117 LT 8	2016	30.57	.42	45.00
BLOMFIELD ADAM J	002-096-24-00014	ORIGINAL TOWNSITE OF ANCHORAGE BLK 117 LT 7	2016	30.57	.42	45.00
BUTT SHAHID I	002-125-02-02013	ORIGINAL TOWNSITE OF ANCHORAGE BLK 111 LT 7A THE FOUNTAINS UNIT 202	2016	292.50	34.56	45.00
CAI LLC	002-092-59-00019	EAST ADDITION TO TOWNSITE OF ANCHORAGE BLK 25B LT 3A	2015 2016	559.80 553.80	96.26 65.43	140.00 45.00
CAI LLC	002-092-64-00019	EAST ADDITION TO TOWNSITE OF ANCHORAGE BLK 25B LTS 5, 6 & 7	2015 2016	3,704.25 3,837.15	636.98 453.36	140.00 45.00
CAI LLC	002-093-21-00017	EAST ADDITION TO TOWNSITE OF ANCHORAGE BLK 25A ACRE LT 5 PTN (S55' OF ACRE LT 5 LESS S10')	2015 2016	1,305.45 1,317.30	224.48 155.64	140.00 45.00
CAI LLC	002-093-22-00015	EAST ADDITION TO TOWNSITE OF ANCHORAGE BLK 25A ACRE LT 5 PTN (W90' OF S55' OF N110')	2015 2016	147.15 147.60	25.31 17.44	140.00 45.00
CHAGIN RICHARD A	002-107-06-00511	ORIGINAL TOWNSITE OF ANCHORAGE BLK 17 LT 9A TURNAGAIN ARMS UNIT 005	2016	173.40	20.49	45.00
COOK CRAIG A	002-102-20-00018	ORIGINAL TOWNSITE OF ANCHORAGE BLK 47 LT 12	2016	639.15	75.52	45.00
CULHANE SHARON	001-052-34-00710	ORIGINAL TOWNSITE OF ANCHORAGE BLK 64 LT 1A KNIK ARMS UNIT 108	2016	203.74	24.07	45.00
DAI LON PROPERTIES LLC	002-112-72-00018	ORIGINAL TOWNSITE OF ANCHORAGE BLK 71 LT 11A	2016	2,272.05	268.45	45.00
DALE PAMELA	002-072-33-00016	ORIGINAL TOWNSITE OF ANCHORAGE BLK 6 LT 10A	2016	1,737.00	205.23	45.00
ELDORADO BUILDING LLC	002-104-47-00017	ORIGINAL TOWNSITE	2016	1,495.65	176.72	45.00

TEB

TEB

TEB

TEB

EXHIBIT A - FORECLOSURE LIST

PETITION FOR JUDGMENT AND DECREE

3AN-17-_____ CI

Page 73 of 78



DOWNTOWN IMPROVEMENT DISTRICT SPECIAL ASSESSMENT

OWNER	PARCEL NO.	ABBEV. LEGAL	YEAR	PRINCIPAL	PEN/INT	COST
		OF ANCHORAGE BLK 22 LT 10 & 11				
FREDERICKSON N LEIGH 50% & POPE KEVIN W 50%	002-107-06-05619	ORIGINAL TOWNSITE OF ANCHORAGE BLK 17 LT 9A TURNAGAIN ARMS UNIT 507	2015 2016	138.30 167.10	23.78 19.74	140.00 45.00
G DEAN LLC	002-083-78-00018	EAST ADDITION TO TOWNSITE OF ANCHORAGE BLK 37 LT 17, 18 & 19 OF ACRE LT 2	2015 2016	157.95 162.00	27.17 19.14	140.00 45.00
GLAD HUS LLC	002-102-15-00018	ORIGINAL TOWNSITE OF ANCHORAGE BLK 47 LT 7	2016	972.30	114.88	45.00
H P HOLDINGS	002-104-46-00019	ORIGINAL TOWNSITE OF ANCHORAGE BLK 32A LTS 1-2B 4A 5A 6A 9A	2016	13,257.90	1,566.42	45.00
HAGENBUCH BRIAN W	002-107-06-05817	ORIGINAL TOWNSITE OF ANCHORAGE BLK 17 LT 9A TURNAGAIN ARMS UNIT 509	2016	210.45	25.03	45.00
HERNANDEZ HIRAM G JR	002-125-02-02419	ORIGINAL TOWNSITE OF ANCHORAGE BLK 111 LT 7A THE FOUNTAINS UNIT 206	2016	217.05	25.65	45.00
ROGERHEIDE FAMILY LIVING TRUST SANDVIK C L & REDICK K A & HUTCHINGS C S/TRUSTEES	002-107-06-04513	ORIGINAL TOWNSITE OF ANCHORAGE BLK 17 LT 9A TURNAGAIN ARMS UNIT 407	2016	154.80	18.29	45.00
JACKSON FORREST	002-091-45-00010	EAST ADDITION TO TOWNSITE OF ANCHORAGE BLK 18 LTS 5, 6	2015 2016	844.05 1,223.25	145.15 144.53	140.00 45.00
JACKSON FORREST	002-091-22-00019	EAST ADDITION TO TOWNSITE OF ANCHORAGE BLK 18 LT 4	2015 2016	211.95 211.05	36.45 24.94	140.00 45.00
JANSSEN-EASTMAN PROPERTIES LLC	002-112-36-00013	ORIGINAL TOWNSITE OF ANCHORAGE BLK 78 LT 9	2016	63.00	1.14	45.00
JANSSEN-EASTMAN PROPERTIES LLC	002-112-37-00011	ORIGINAL TOWNSITE OF ANCHORAGE BLK 78 LT 8 E2	2016	31.97	.58	45.00
JANSSEN-EASTMAN PROPERTIES LLC	002-112-38-00019	ORIGINAL TOWNSITE OF ANCHORAGE BLK 78 LT 8 W2	2016	31.97	.58	45.00
JANSSEN-EASTMAN PROPERTIES LLC	002-112-39-00017	ORIGINAL TOWNSITE OF ANCHORAGE BLK 78 LT 7	2016	172.76	3.14	45.00
JOHNSON HOLLY A	001-052-34-02112	ORIGINAL TOWNSITE OF ANCHORAGE	2016	185.81	21.95	45.00

EXHIBIT A - FORECLOSURE LIST

PETITION FOR JUDGMENT AND DECREE

3AN-17-_____ CI

Page 74 of 78



DOWNTOWN IMPROVEMENT DISTRICT SPECIAL ASSESSMENT

OWNER	PARCEL NO.	ABBEV. LEGAL	YEAR	PRINCIPAL	PEN/INT	COST
		BLK 64 LT 1A KNIK ARMS UNIT 303				
JOHNSTON WILLIAM ROSS	002-125-25-00018	ORIGINAL TOWNSITE OF ANCHORAGE BLK 111 LT 5 E30'	2015 2016	263.40 263.85	45.29 31.18	140.00 45.00
LEE EUN YONG	001-032-46-01714	ORIGINAL TOWNSITE OF ANCHORAGE BLK 57 LT 4B 510 "L" STREET UNIT 904	2016	1,021.82	120.73	45.00
LEYDON ROSEANNE M	002-093-09-00012	EAST ADDITION TO TOWNSITE OF ANCHORAGE BLK 25A LT 28	2016	287.25	33.94	45.00
LEYDON ROSEANNE M	002-093-10-00010	EAST ADDITION TO TOWNSITE OF ANCHORAGE BLK 25A LT 27	2016	204.75	24.20	45.00
LEYDON ROSEANNE M	002-093-11-00018	EAST ADDITION TO TOWNSITE OF ANCHORAGE BLK 25A LT 26	2016	213.30	25.20	45.00
MAPLOW MARC A 50% &	002-096-73-00011	MCKAY SUBDIVISION	2015	685.80	117.93	140.00
MAPLOW LAEL E 50%		LT C1	2016	685.80	81.02	45.00
MATTHEWS WARREN W &	001-035-40-00019	ORIGINAL TOWNSITE	2016	321.75	38.02	45.00
DUNN PATRICIA L		OF ANCHORAGE BLK 14 LT 1				
MCCOY ANN HARTER & STEVEN RODERICK	001-052-34-05016	ORIGINAL TOWNSITE OF ANCHORAGE BLK 64 LT 1A KNIK ARMS UNIT 602	2016	196.98	23.28	45.00
MENDEL ALLISON 50% &	002-125-02-00116	ORIGINAL TOWNSITE	2016	280.80	34.24	45.00
MENDEL ELIZABETH 50%		OF ANCHORAGE BLK 111 LT 7A THE FOUNTAINS UNIT 102				
NAKAMOTO WESLEY M 50% & HENDREN BRET 50%	001-053-26-00011	ORIGINAL TOWNSITE OF ANCHORAGE BLK 96 LT 4	2016	1,107.60	130.86	45.00
OLDEAM DONALD E & ETHANN C	002-095-15-00014	ORIGINAL TOWNSITE OF ANCHORAGE BLK 115 LT 10	2015 2016	693.45 703.05	119.25 83.07	140.00 45.00
OSOWSKI SHANE J	002-083-74-00017	EAST ADDITION TO TOWNSITE OF ANCHORAGE BLK 37 LT 5	2015 2016	248.55 240.90	42.74 28.46	140.00 45.00
OSOWSKI SHANE J	002-083-75-00014	EAST ADDITION TO TOWNSITE OF ANCHORAGE BLK 37 LT 4 N2	2015 2016	27.15 27.15	4.67 3.21	140.00 45.00
PEAK INVESTMENTS LLC	001-053-21-00012	ORIGINAL TOWNSITE OF ANCHORAGE BLK 84 LT 5A	2016	67.25	.92	45.00
PEAK INVESTMENTS LLC	001-053-22-00010	ORIGINAL TOWNSITE OF ANCHORAGE BLK 84 LT 6A	2016	105.51	1.44	45.00
PELKA MICHAL	002-093-25-00018	EAST ADDITION TO TOWNSITE OF ANCHORAGE BLK 25A LT 11	2016	480.90	56.82	45.00

TEB

TEB

TEB

EXHIBIT A - FORECLOSURE LIST

PETITION FOR JUDGMENT AND DECREE

3AN-17-_____ CI

Page 75 of 78



DOWNTOWN IMPROVEMENT DISTRICT SPECIAL ASSESSMENT

OWNER	PARCEL NO.	ABBEV. LEGAL	YEAR	PRINCIPAL	PEN/INT	COST
REEVES ROCKY R	002-107-06-00115	ORIGINAL TOWNSITE OF ANCHORAGE BLK 17 LT 9A TURNAGAIN ARMS UNIT 001	2015 2016	167.55 188.70	28.82 22.29	140.00 45.00
SHIN YONG HWA & MYONG SUN	002-091-32-00018	EAST ADDITION TO TOWNSITE OF ANCHORAGE BLK 16 LT 1A	2016	1,777.95	210.07	45.00 TEB
SHIN YONG HWA & MYONG SUN	002-091-39-00013	EAST ADDITION TO TOWNSITE OF ANCHORAGE BLK 16 LT 6B	2016	379.20	44.80	45.00
SKYLINE LLC	002-107-38-00019	ORIGINAL TOWNSITE OF ANCHORAGE BLK 17 LT 1B	2016	3,116.40	368.20	45.00
SOKAITIS CHARLIE A	002-125-02-04118	ORIGINAL TOWNSITE OF ANCHORAGE BLK 111 LT 7A THE FOUNTAINS UNIT 304	2016	291.90	34.49	45.00
TOLLIVER JOSEPH JR & DOUGLAS TOLLIVER GAIL	002-084-60-00014	ORIGINAL TOWNSITE OF ANCHORAGE BLK 110 LT 7A	2016	2,689.70	436.94	45.00 TEB
WANG LICIA	002-122-04-00010	EAST ADDITION TO TOWNSITE OF ANCHORAGE BLK 16 LT 13	2016	456.60	53.95	45.00
WEBER MELODEE A	002-107-06-01618	ORIGINAL TOWNSITE OF ANCHORAGE BLK 17 LT 9A TURNAGAIN ARMS UNIT 201	2016	216.60	25.59	45.00
WEIDNER PHILLIP PAUL	001-033-10-00017	L STREET SLIDE REPLAT BLK 37 LT 11A	2015 2016	810.45 843.30	139.37 99.64	140.00 45.00
WORTHINGTON KATHERINE FLINT LINDSAY REVOCABLE TRUST WORTHINGTON K F L/TRUSTEE	001-052-34-04316	ORIGINAL TOWNSITE OF ANCHORAGE BLK 64 LT 1A KNIK ARMS UNIT 505	2016	186.40	22.02	45.00
325 E 3RD LIMITED PARTNERSHIP	002-083-32-00015	EAST ADDITION TO TOWNSITE OF ANCHORAGE BLK 37B LT 10	2016	208.65	24.66	45.00 TEB
325 E 3RD LIMITED PARTNERSHIP	002-083-32-00013	EAST ADDITION TO TOWNSITE OF ANCHORAGE BLK 37B LT 9	2016	208.65	24.66	45.00 TEB
700 H ST LLC	001-054-51-00017	ORIGINAL TOWNSITE OF ANCHORAGE BLK 82 LT 1	2016	1,715.39	202.67	45.00
716 WEST FOURTH AVENUE LLC	002-105-69-00018	ORIGINAL TOWNSITE OF ANCHORAGE BLK 40 LT 2A-1	2016	1,734.81	15.61	45.00 TEB

EXHIBIT A – FORECLOSURE LIST

PETITION FOR JUDGMENT AND DECREE

3AN-17-_____ CI

Page 76 of 78



SPECIAL ASSESSMENTS

OWNER	PARCEL NO.	ABREV. LEGAL	YEAR	PRINCIPAL	PEN/INT	COST
<u>ROAD 1P03</u>						
BEAL FAMILY TRUST THE	001 194 18 00010	SIMONSON ESTATES	2015	4,221.94	1,075.97	140.00
		BLK B LT 3	2016	1,809.97	3,102.92	45.00
<u>WATER WID 141</u>						
BEAL FAMILY TRUST THE	001 194 18 00010	SIMONSON ESTATES	2015	1,989.54	575.56	140.00
		BLK B LT 3	2016	623.37	1,750.11	45.00
<u>SEWER LATERAL</u>						
BEAL FAMILY TRUST THE	001 194 18 00010	SIMONSON ESTATES	2015	2,815.08	760.61	140.00
		BLK B LT 3	2016	882.04	2,430.52	45.00
<u>ROAD 06-19</u>						
BULLOCK TODD E & BERRY A	012 383 12 00019	CAMPBELL LAKE HEIGHTS #10. BLK 5 LT 3	2016	434.22	317.21	45.00
<u>ROAD 06-19</u>						
BURKE JAMES A & LOUELLA M	012 412 31 00016	CAMPBELL LAKE HEIGHTS #10 BLK 2 LT 10	2016	422.79	311.82	45.00
<u>WATER</u>						
CHOQUETTE ROSIE L	006 182 06 00015	CHESTER VALLEY #6 BLK 2 LT 28	2016	702.12	495.34	45.00
<u>SEWER LATERAL</u>						
CHOQUETTE ROSIE L	006 182 06 00015	CHESTER VALLEY #6 BLK 2 LT 28	2016	625.97	571.27	45.00
<u>SEWER TRUNK</u>						
COSHOK'S CANINE CASTLE LLC	016 191 10 00016	T12N R3W SEC 20 SW S2N26W4E4W4	2016	253.73	95.44	45.00
<u>SEWER LATERAL</u>						
COSHOK'S CANINE CASTLE LLC	016 191 10 00016	T12N R3W SEC 20 SW S2N26W4E4W4	2016	524.49	3,753.62	45.00
<u>ROAD 06-19</u>						
CROME TALMADGE LAYNE JR & COUNTS WYND	012 412 02 00017	CAMPBELL LAKE HEIGHTS #10 BLK 4 LT 6	2016	349.77	351.01	45.00
<u>SEDIMENT</u>						
CROME TALMADGE LAYNE JR & COUNTS WYND	012 412 02 00017	CAMPBELL LAKE HEIGHTS #10 BLK 4 LT 6	2016	405.70	418.68	45.00
<u>WATER</u>						
CSCC 2014-RPL2 TRUST	016 122 23 00014	TURNAGAIN	2015	393.49	787.48	140.00
MORTGAGE-BACKED NOTES		BLK 3 LT 9	2016	412.65	677.37	45.00
SERIES 2014-RPL WILMINGTON SAVING FUND SOCIETY						
<u>ROAD ASSESSMENT</u>						
DEAN SALVADOR	014 104 28 00013	O'BRIEN BLK 3 LT 11	2016	704.73	255.57	45.00
<u>WATER</u>						
HOMER KURT O	010 083 48 00011	NEW MCRAE BLK 2 LT 13B	2016	1,134.62	257.34	45.00
<u>ROAD 06-19</u>						
JARRETT DAVE L & JENIA M	012 383 55 00018	HAYLOR LT 3	2016	341.64	345.44	45.00

EXHIBIT A - FORECLOSURE LIST

PETITION FOR JUDGMENT AND DECREE

3AN-17-_____ CI

Page 77 of 78



SPECIAL ASSESSMENTS

OWNER	PARCEL NO.	ABBREV. LEGAL	YEAR	PRINCIPAL	PEN/INT	COST
<u>ROAD 06-19</u>						
MASLEY MARK A	012 412 34 00010	CAMPBELL LAKE HEIGHTS #10 BLK 2 LT 13	2016	283.43	305.95	45.00
<u>SEDIMENT</u>						
MCCORMACK MICHAEL ANDREW & JEN BLENN MICHELLE	012 382 71 00017	CLOVE STRID LT 1	2016	405.70	418.68	45.00
<u>ROAD 06-19</u>						
ROBINSON SEAN M & DENNIS L	012 381 93 00013	CAMPBELL LAKE ESTATES LT 6	2016	440.90	320.38	45.00
<u>ROAD</u>						
S S FULLER INC	009 302 10 00018	FULLER INDUSTRIAL PK BLK 4 LT 7	2016	.00	84.69	45.00
<u>WATER</u>						
SAVIERO DOUGLAS M & REBECCA	050 301 47 00010	COLONIAL PARK BLK 4 LT 17A	2015 2016	522.87 545.26	608.09 496.96	140.00 45.00
<u>SEWER LATERAL</u>						
SAVIERO DOUGLAS M & REBECCA	050 301 47 00010	COLONIAL PARK BLK 4 LT 17A	2015 2016	774.77 403.18	134.97 432.95	140.00 45.00
<u>WATER</u>						
WALKER RICK S & THERESA JANE	013 071 20 00012	CRESTERBROOK BLK 2 LT 14	2016	621.56	371.28	45.00
<u>WATER</u>						
WINN ROBERT L	006 182 25 00015	CHESTER VALLEY #6 BLK 2 LT 9	2015 2016	1,251.60 622.09	187.59 571.38	140.00 45.00
<u>SEWER LATERAL</u>						
WINN ROBERT L	006 182 25 00012	CHESTER VALLEY #6 BLK 2 LT 9	2015 2016	1,251.35 600.79	187.59 592.47	140.00 45.00
<u>WATER</u>						
SARAGOZA JOSE JR & SARAGOZA JOSE SR	010 082 48 00010	NEW MCRAE BLK 2 LT 13A	2016	1,134.62	257.34	45.00

EXHIBIT A - FORECLOSURE LIST

PETITION FOR JUDGMENT AND DECREE

3AN-17-_____ CI

Page 78 of 78



Chugiak★Eagle River STAR

11401 Old Glen Highway,
Unit 105

Eagle River, AK 99577-
7499

Phone: 907-694-2727

Fax: 907-694-1545


AFFIDAVIT OF PUBLICATION

UNITED STATES OF AMERICA)
STATE OF ALASKA) ss
THIRD JUDICIAL DIVISION)

BEFORE ME, the undersigned, a Notary Public, this day personally appeared **Ryan Estrada** who, being first duly sworn, according to law, says that he is the **Account Executive** of the Chugiak★Eagle River STAR published at Eagle River in said Division and State of Alaska, and that the advertisement, of which the annexed is a true copy, was published in said publication on

3/2/17; 3/9/17; 3/16/17;
3/23/2017


and that the rate charged thereon is not in excess of the rate charged private individuals.



Subscribed and sworn before me this 24 day of March, 2017.

Notary Public for State of Alaska
My Commission Expires

July 14, 2020
Jude L. Nowling 3/24/17



Page 85 of 88
2017 - 024001 - 0



Municipality of Anchorage

2017

NOTICE OF FORECLOSURE

Published by the Alaska Star

DELINQUENT REAL PROPERTY TAXES AND SPECIAL ASSESSMENTS FOR THE YEAR 2016 AND PRIOR YEARS IN THE MUNICIPALITY OF ANCHORAGE

The Municipality of Anchorage petitioned the Superior Court for a Judgment and Decree of Foreclosure pursuant to Alaska Statute 29.45. The Municipality filed the petition on March 2, 2017 in the Superior Court, Third Judicial District in the State of Alaska for delinquent real property taxes and/or special assessments for the year 2016 and prior years in the Municipality of Anchorage, including a certified copy of the real property foreclosure list attached to the petition identified as Exhibit A.

The foreclosure list includes the last known owner as it appears in the latest tax roll of the Municipality records; property description; years and amounts delinquent; penalty, interest and cost due to the Municipality. The foreclosure list is available for public review at the Clerk's Office in City Hall: 632 West 6th Avenue, Anchorage; Real Estate Services: 4700 Elmore Road, Anchorage, and Anchorage Water and Wastewater Utility, Finance Division, Special Assessments: 3000 Arctic Boulevard, Anchorage.

Any person under AS 29.45.370 having an interest in a parcel on the foreclosure list may file an answer within 30 days after the date of the last publication, March 23, 2017, specifying the objection. The court will enter a Judgment and Decree of Foreclosure against each parcel for which no answer is filed and against each parcel for which the defenses and objections stated in the answer are found to be insufficient.

The foreclosed real properties, upon the Judgment and Decree, constitutes a transfer to the Municipality for the lien amount. The real properties transferred are held for at least one year and may be redeemed during the one year redemption period. During the redemption period a party having an interest may redeem it by paying the lien amount, penalties, interest and costs, including cost under AS 29.45.440(a). Properties not redeemed by the expiration of the redemption period shall be deeded to the Municipality by the Clerk of the Court and every right or interest of a person in the properties will be forfeited forever to the Municipality pursuant to AS 29.45.440.

*****DEADLINE TO PAY*****

APRIL 25, 2017 BY 5:00 PM

PAYMENT MUST BE PAID BY GUARANTEED FUNDS: CASH, CASHIER'S CHECK, OR MONEY ORDER(S). PERSONAL OR BUSINESS CHECKS OR ELECTRONIC PAYMENTS WILL NOT BE ACCEPTED.

The delinquent balance is valid through March 31, 2017, thereafter, an updated balance will be required. Call the Treasurer Division: (907) 343-6650; foreclosure questions: Real Estate Services: (907) 343-7953 or (907) 343-7525. Payments can be mailed to the Treasury Division: P.O. Box 196040, Anchorage, AK 99519 or hand delivered to City Hall/Treasury Division 632 West 6th Avenue, Suite 330, Anchorage. A U.S. postmark will not be accepted as a timely payment received.





Mayor
Ethan Berkowitz

Anchorage Water & Wastewater Utility

Finance Division



Board Chair
David M. Richards

001-194-18-000 ROAD 1P03
SIMONSON ESTATES
BK B LT 3

BEAL FAMILY TRUST, THE
5800 YUKON CHARLIE LOOP
ANCHORAGE AK 99502

<u>Year</u>	<u>Principal</u>	<u>Bond Interest Penalty & Delinquent Interest</u>	<u>Collection Charge</u>	<u>Costs</u>	<u>Total</u>
2016	1,809.97	3,005.92	97.00	45.00	4,957.89
2015	4,221.94	978.97	97.00	140.00	5,437.91
TOTAL AMOUNT DUE					\$10,895.80

March 02, 2017

NOTICE OF FORECLOSURE PROCEEDINGS
IN ACCORDANCE WITH SECTION 29.45.330. (A) (3), ALASKA STATUTES

The Municipality's real property records indicate that you are the owner of record of the above listed parcel of land, shown by account number and legal description, which has delinquent special assessments and/or taxes.

A Petition for Judgment and Decree of Foreclosure and Sale, with a complete list of parcels with delinquent special assessments and/or taxes, stating the name of the last known owner, legal description, parcel number, and the years and amount of delinquency, has been filed in the Superior Court.

The foreclosure list is available for public inspection at Anchorage Water and Wastewater Utility, 3000 Arctic Blvd. and the Municipal Clerk's Office, 632 W. 6th Ave, Suite 250.

The amount shown above is valid through March 31, 2017, only. The amount due after March 31st may be obtained by calling the Special Assessments office at (907) 786-5544.

To remove the property from foreclosure proceedings, mailed or hand delivered payments must be received by 5:00 p.m., April 25, 2017, paid **ONLY** by cash, cashier's check, or money order (personal, electronic, or company checks are not acceptable and will be returned) payable to Municipality of Anchorage; mail or hand deliver payments to Special Assessments, Anchorage Water and Wastewater Utility, 3000 Arctic Blvd., Anchorage AK 99503-3898.

Anchorage Water & Wastewater Utility  Clearly

3000 Arctic Boulevard • Anchorage, Alaska 99503
Phone 907-786-5504 • Fax 907-562-3421 • www.awwu.biz





Municipality of Anchorage
Ethan Berkowitz, Mayor

Real Estate Department, Real Estate Services, (907) 343-7953

MARCH 02, 2017

WEIDNER PHILLIP PAUL
943 W 6TH AVE #300
ANCHORAGE AK 99501 2033

001-033-10-00017
L STREET SLIDE REPLAT
BLK 37 LT 11A

YEAR	PRINCIPAL	INTEREST	PENALTY	COST	TOTAL
2015	7,942.41	693.27	794.24	140.00	9,569.92
2016	8,371.15	285.67	837.12	45.00	9,538.94

TOTAL AMOUNT DUE 19,108.86

NOTICE OF FORECLOSURE PROCEEDINGS UNDER ALASKA STATUTE 29.45.330

AS THE LAST KNOWN OWNER OF THE ABOVE REAL PROPERTY, MAILING ADDRESS AND AS IT APPEARS IN THE LATEST TAX ROLL OF THE MUNICIPAL RECORDS, IS GIVEN NOTICE IN ACCORDANCE TO ALASKA STATUTE 29.45.330 AND 29.45.360 WHICH TAXES AND/OR SPECIAL ASSESSMENTS ARE DELINQUENT. PAYMENT MUST BE GUARANTEED FUNDS AND THE DELINQUENT BALANCE ABOVE IS VALID THROUGH MARCH 31, 2017,

A PETITION FOR JUDGMENT AND DECREE OF FORECLOSURE HAS BEEN FILED ON MARCH 2, 2017 IN THE SUPERIOR COURT FOR DELINQUENT TAXES AND/OR SPECIAL ASSESSMENTS FOR THE YEAR 2016 AND PRIOR YEARS IN THE MUNICIPALITY. THE FORECLOSURE LIST INCLUDES THE LAST KNOWN OWNER; PROPERTY DESCRIPTION; YEARS AND AMOUNTS OF DELINQUENCY; PENALTY, INTEREST AND COST DUE. THIS LIST IS AVAILABLE FOR PUBLIC REVIEW AT THE CLERK'S OFFICE/CITY HALL: 632 W. 6TH AVE., STE. 250; REAL ESTATE SER.: 4700 ELMORE ROAD AND ANCHORAGE WATER & WASTEWATER UTILITY, FINANCE DIV./SPECIAL ASSESSMENTS: 3000 ARCTIC BLVD.

PAYMENT DEADLINE: APRIL 25, 2017 BY 5:00PM. PAYMENT MUST BE PAID BY GUARANTEED FUNDS: CASH, CASHIER'S CHECK OR MONEY ORDER(S). PERSONAL CHECKS, BUSINESS CHECKS OR ELECTRONIC PAYMENTS WILL NOT BE ACCEPTED.

PAYMENT CAN BE MAILED: TREASURY DIV.: P.O. BOX 196040, ANCHORAGE, AK 99519 OR HAND DELIVERED TO CITY HALL/TREASURY DIV.: 632 W. 6TH AVE., STE. 330. NOTE, A U.S. POSTMARK WILL NOT BE ACCEPTED AS A TIMELY PAYMENT RECEIVED. QUESTIONS: TREASURY DIVISION (907)343-6650 OR REAL EST. SER. (907) 343-7953



Page 88 of 88
2017-024001-0



Recording District: Anchorage

Return to:

MOA/ Real Estate Services
4700 Elmwood Rd Floor 2
Anchorage, AK 99507

THIS COVER SHEET HAS BEEN ADDED TO THIS DOCUMENT TO PROVIDE SPACE FOR THE RECORDING DATA. THIS COVER SHEET APPEARS AS THE FIRST PAGE OF THE DOCUMENT IN THE OFFICIAL PUBLIC RECORD.

DO NOT DETACH

Quincy H. Arms
Assistant Municipal Attorney

Email: courtdocs@muni.org

IN THE SUPERIOR COURT FOR THE STATE OF ALASKA
THIRD JUDICIAL DISTRICT AT ANCHORAGE

In re: Municipality of Anchorage Annual
Foreclosure for Delinquent Real Property
Taxes and Special Assessments for the
Year 2020 and prior years.

Case No. 3AN-21-04880 CI

***¹ FINAL JUDGMENT AND DECREE OF FORECLOSURE**

IT IS ORDERED, ADJUDGED AND DECREED that the Municipality of Anchorage shall have, except as provided below, a final judgment and decree foreclosing all liens on all delinquent taxes and special assessments, penalties, interest and costs, severally against the parcels subject to those liens as set forth in the revised foreclosure list attached as Exhibit A.

IT IS FURTHER ORDERED that the properties in the revised foreclosure list attached as Exhibit A where the Municipality has noted a timely objection was filed, payment of the delinquency was made, the property is subject to bankruptcy proceedings, or where the Municipality has made an administrative decision to remove a parcel from the foreclosure list, are not subject to this judgment and decree.

IT IS FURTHER ORDERED that for the parcels where the delinquencies were cleared in full by payment pursuant to AS 29.45.340, as noted by the Municipality on the revised foreclosure list attached as Exhibit A, this case against them is dismissed without

**MUNICIPALITY
OF
ANCHORAGE**

**OFFICE OF THE
MUNICIPAL
ATTORNEY**

P.O. Box 196650
Anchorage, Alaska
99519-6650


Telephone: 343-4545
Facsimile: 343-4550



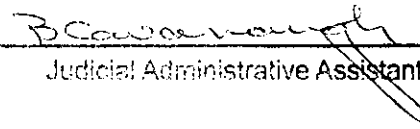
prejudice.

DATED this _____ day of _____ 2021, at Anchorage Alaska.

JUN 14 2021


Hon. Yvonne Lamoureux
Superior Court Judge

I certify that on 6-14-21
a copy was mailed to each of the following
at their address of record: CA Arms


Judicial Administrative Assistant

MUNICIPALITY
OF
ANCHORAGE

OFFICE OF THE
MUNICIPAL
ATTORNEY

P.O. Box 196650
Anchorage, Alaska
99519-6650


Telephone: 343-4545
Facsimile: 343-4550



Page 3 of 114
2021-036427-0

I hereby certify that this is a true and correct
copy of the original on file in my office.

ATTEST
Clerk of the Trial Courts of Anchorage

By:  6-14-21
Deputy _____ Date

Final Judgment & Decree of Foreclosure

In re: MOA Frcl for Delinquent Taxes & Special Assessments for 2020 and prior years Case No.3AN-21-04880CI

Page 2 of 2

Quincy H. Arms
Assistant Municipal Attorney

Email: courtdocs@muni.org

STATE OF ALASKA
JUL 1 2021
ANCHORAGE
FILED
2021 JUN 18 PM 4:30
CLERK OF SUPERIOR COURT

IN THE SUPERIOR COURT FOR THE STATE OF ALASKA
THIRD JUDICIAL DISTRICT AT ANCHORAGE

In re: Municipality of Anchorage Annual
Foreclosure for Delinquent Real Property
Taxes and Special Assessments for the
Year 2020 and prior years.

Case No. 3AN-21-04880 CI

87

FINDINGS OF FACT AND CONCLUSIONS OF LAW

On March 10, 2021, the Municipality of Anchorage petitioned the court for a judgment and decree of foreclosure. More than 30 days have passed since the date of the last publication of the foreclosure list in the manner provided by law. Therefore, this court makes the following findings of fact and conclusions of law:

FINDINGS OF FACT

1. Petitioner is a home rule municipality organized and existing under the laws of the State of Alaska, and is located in the Third Judicial District of the State of Alaska.
2. During the 2020 calendar year and prior years the Municipality levied real property taxes under AS 29.45.240 and Anchorage Municipal Code (AMC) Chapter 12.15; and special assessments under AS Chapter 29.46 and AMC Title 19.
3. On March 10, 2021, the Municipality filed a Petition for Judgment and Decree of Foreclosure. The petition included a foreclosure list, describing all parcels for which

MUNICIPALITY
OF
ANCHORAGE

OFFICE OF THE
MUNICIPAL
ATTORNEY

P.O. Box 196650
Anchorage, Alaska
99519-6650

Telephone: 343-4545
Facsimile: 343-4550



JUN 10 2021

taxes and special assessments remained unpaid and delinquent for the year 2020 and prior years.

4. The Municipality published the foreclosure list for four consecutive weeks in a newspaper of general circulation within the Municipality of Anchorage, and mailed notices of the foreclosure proceedings to the last known owner of each property on the foreclosure list and to all holders of mortgages or other liens of record on the property requesting notice.

5. The Municipality has attached Exhibit A, a revised foreclosure list of parcels upon which the Municipality of Anchorage levied real property taxes and special assessments for the year 2020 and prior years and -- except where noted that a timely objection was filed, payment of the delinquency was made, the property is subject to bankruptcy proceedings, or where the Municipality has made an administrative decision to remove a parcel from the foreclosure list -- which are delinquent and remain unpaid as of May 7, 2021.

CONCLUSIONS OF LAW

1. This court has jurisdiction to adjudicate this case.
2. Publication and notice of this proceeding were made in accordance with all applicable laws.
3. All taxes and special assessments on the parcels of land appearing on the revised foreclosure list were lawfully assessed and levied for the year 2020 and prior years.
4. All unpaid taxes and special assessments against property appearing on the revised foreclosure list for the year 2020 and prior years are, except where noted, delinquent and penalty, interest, costs and attorney fees have accrued upon such property.

Findings of Fact and Conclusions of Law

In re: MOA Frcl for Delinquent Taxes and Special Assessments for 2020 and prior years/Case No.3AN-20-04880CI
Page 2 of 3

2021 - 036427 - 0

Page 5 of 114

**MUNICIPALITY
OF
ANCHORAGE**

**OFFICE OF THE
MUNICIPAL
ATTORNEY**

P.O. Box 196650
Anchorage, Alaska
99519-6650

Telephone: 343-4545
Facsimile: 343-4550

5. In accordance with Alaska Rule of Civil Procedure 41(a)(1), his case is dismissed without prejudice as against those properties on the revised foreclosure list (Exhibit A) where the Municipality has lined-out the property and noted payment of the delinquency was made.

6. In accordance with AS 29.45.380 and AS 29.45.390(a) the court may enter a judgment and decree of foreclosure against all property for which no objection was filed.

7. In accordance with AS 29.45.390(c), this judgment and decree of foreclosure hereby entered stops objections that could have been presented before judgment and decree of foreclosure.

8. Pursuant to Civil Rule 54(b) this court expressly determines there is no just reason for delay to enter judgment.

DATED this _____ day of JUN 14 2021 2021, at Anchorage Alaska.

[Signature]
Hon. Yvonne Lamoureux
Superior Court Judge

I certify that on 6-14-21
a copy was mailed to each of the following
at their address of record: C. Ames

[Signature]
Judicial Administrative Assistant

MUNICIPALITY
OF
ANCHORAGE

OFFICE OF THE
MUNICIPAL
ATTORNEY

P.O. Box 196650
Anchorage, Alaska
99519-6650

Telephone: 343-4545
Facsimile: 343-4550



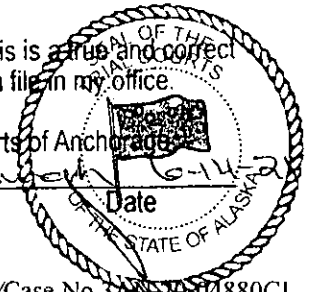
Page 6 of 114
2021-036427-0

I hereby certify that this is a true and correct
copy of the original on file in my office.

ATTEST:

Clerk of the Trial Courts of Anchorage

By: [Signature] 6-14-21
Deputy Date



Findings of Fact and Conclusions of Law

In re: MOA Frcl for Delinquent Taxes and Special Assessments for 2020 and prior years/Case No. 3 AN-20-04880CI

Page 3 of 3

JUN 10 2021

PROPERTY TAX

Name	Parcel Account #	Legal Description	Year	Principal	Pen & Int	Cost
ABBOTT GEORGE H	017-271-25-00011	KNIK HEIGHTS BLK 5 LT 7	2020	\$ 700.00	\$ 86.73	\$ 45.00
ABDALLAH BOUDOUR M	014-244-21-00012	RAINTREE LT 21	2020	\$ 1,938.29	\$ 240.17	\$ 45.00
ABERGROMBIE LLC	012-012-14-00010	WESTGATE PARK BLK 3 LT 8	2020	\$ 608.16	\$ 75.35	\$ 45.00
ACUNA LETICIA G & ACUNA ALBERTO G JR 50% EACH	050-063-03-00019	SCHROEDER EAST BLK 1 LT 21	2020	\$ 4,363.24	\$ 560.09	\$ 45.00
ADKINS STEVEN C & ELIZABETH A	008-081-37-04618	SIMONIAN TR C 18 SUNCHASE / UNIT 46	2020	\$ 54.72	\$ 6.78	\$ 45.00
ADLER JOHN	016-202-41-00016	ELDON BLK 1 LT 9	2018 \$ 2019 \$ 2020 \$	2,263.20 2,444.18 2,568.42	\$ 615.99 \$ 496.48 \$ 329.71	\$ 140.00 \$ 45.00 \$ 45.00
AGUILAR GARY & BONNIE LYNN	011-312-46-00019	WESTPARK ADDN 5 BLK 10 LT 5	2020	\$ 85.89	\$ 10.65	\$ 45.00
AGUILAR JOSE L & OCAMPO OSCAR A 50% EACH	050-043-44-00015	POWDER RIDGE PH 6 BLK 16 LT 17	2020	\$ 3,215.84	\$ 398.46	\$ 45.00
AHO TAYLOR & SCHOFIELD ALDRED 50% EACH	051-361-20-00010	FIRE LAKE BLK 3 LT 7A	2020	\$ 1,585.05	\$ 203.40	\$ 45.00
AK FISH LLC % MILLAR RICHARD A	016-244-18-05817	INDEPENDENCE PARK BLK 4 TR 1A KANDLEWOOD PHASE 2 / UNIT D 303	2020	\$ 96.26	\$ 2.09	\$ 45.00
AK FISH, LLC	016-251-19-05315	INDEPENDENCE PARK BLK 11 LT 1A FRONTIER VILLAGE PHASE 2 / UNIT H 801	2020	\$ 115.74	\$ 2.52	\$ 45.00
ALA ROUND FLOORING C/O NORTHWEST ENTERPRISES LLC	051-191-08-00016	SKYLINE VIEW BLK 2 LT 4	2020	\$ 344.42	\$ 5.95	\$ 45.00
ALASKA COMMUNICATIONS % ORCAS CAPITAL GROUP LLC	013-091-36-00016	DIMOND D DEVELOPMENT BLK 2 LT 7	2020	\$ 2,674.46	\$ 58.15	\$ 45.00
ALASKA COMMUNITY REVITALIZATION LLC	005-023-36-00019	FAIRVIEW BLK 3 LT 13	2020	\$ 4,100.58	\$ 526.38	\$ 45.00
ALASKA DEMOLITION LLC	004-063-07-00017	ALASKA INDUSTRIAL #1 BLK 9 LT 11	2020	\$ 17,466.94	\$ 2,242.08	\$ 45.00
ALASKA GIRLS REVOC LVG TRUST NEUMAN DORIS S & LOVERIN MARGARET L / TRUSTEES	015-093-49-00013	CONIFER HEIGHTS BLK 1 LT 14	2020	\$ 869.48	\$ 107.74	\$ 45.00
ALASKA USA FEDERAL CREDIT UNION	005-012-26-00015	NELS KLEVEN BLK 2 LT 1	2020	\$ 4,126.23	\$ 629.67	\$ 45.00
ALASKA WATERPARK COMPANY INC	016-091-37-00011	ANCHORAGE SOUTH TR F1	2020	\$ 29,307.68	\$ 3,369.20	\$ 45.00
ALASKAN BOYS INCORPORATED	015-281-52-00018	SIEFKER #3 TR 5 LT 2	2020	\$ 2,572.55	\$ 330.37	\$ 45.00
ALBRYCE LLC & ANDERSON JACK B 50% EACH	003-146-43-00016	THIRD ADDN TO TOWNSITE OF ANCHORAGE BLK 37 LT 5A	2019 \$ 2020 \$	8,716.60 9,085.23	\$ 1,770.55 \$ 1,166.25	\$ 45.00 \$ 45.00
ALDANA EDGAR R	010-062-61-00019	SATELLITE PARK #1 BLK 2 LT 26A	2020	\$ 1,940.00	\$ 240.37	\$ 45.00
ALEXANDER SERENA	003-081-64-00011	FOURTH ADDN TO TOWNSITE OF ANCHORAGE BLK 26D LT 12 N2, LT 11 N2, LT 10A	2019 \$ 2020 \$	13,436.46 14,117.76	\$ 2,729.25 \$ 1,812.27	\$ 45.00 \$ 45.00
ALEXANDER WILLIAM L UV TRUST ALEXANDER WILLIAM L / TRUSTEE	006-243-16-00014	COLLEGE PARK BLK 3 LT 18	2020	\$ 263.43	\$ 32.64	\$ 45.00
ALEXIE PETER J JR	014-253-14-00018	DORA #3 BLK 3 LT 14	2020	\$ 2,266.61	\$ 280.85	\$ 45.00
ALGER MICHELLE E & SHAWN E	012-526-87-00015	COUNTRY MEADOWS BLK 1 LT 3A	2020	\$ 82.59	\$ 2.00	\$ 45.00
ALI MOHAMMAD	014-231-27-00016	SPRUCE ACRES LT 2	2020	\$ 1,022.58	\$ 131.20	\$ 45.00



Publishes March 10, 17, 24, 31

2021 Property Tax Special Assessment Foreclosure

Anchorage Daily News

ALLEN FONDA ANN	050-155-19-00019	RAYMOND TEDROW BLK 4 LT 19	2019 \$ 458.69 \$ 92.17 \$ 45.00 2020 \$ 440.54 \$ 56.56 \$ 45.00
ALLEN JEFFREY S	051-062-43-00016	EKLUTNA WEST LT 14	2020 \$ 4,102.69 \$ 526.65 \$ 45.00
ALLEVA INVESTMENTS LLC	003-062-12-00010	EAST ADDN TO TOWNSITE OF ANCHORAGE BLK 34A LT 1	2020 \$ 588.07 \$ 14.06 \$ 45.00
ALLEVA INVESTMENTS LLC	003-196-07-00016	LAMPERT #4 BLK 3 LT 1A	2020 \$ 587.53 \$ 14.05 \$ 45.00
ALLEVA INVESTMENTS LLC	003-072-43-00014	EAST ADDN TO TOWNSITE OF ANCHORAGE BLK 28E LT 6A	2020 \$ 79.66 \$ 1.90 \$ 45.00
ALLEVA INVESTMENTS LLC	003-072-44-00012	EAST ADDN TO TOWNSITE OF ANCHORAGE BLK 28E LT 5	2020 \$ 93.96 \$ 2.24 \$ 45.00
ALLEVA INVESTMENTS LLC	003-072-45-00019	EAST ADDN TO TOWNSITE OF ANCHORAGE BLK 28E LT 4	2020 \$ 106.47 \$ 2.55 \$ 45.00
ALLEVA INVESTMENTS LLC	003-072-46-00017	EAST ADDN TO TOWNSITE OF ANCHORAGE BLK 28E LT 3	2020 \$ 100.22 \$ 2.40 \$ 45.00
ALLEVA INVESTMENTS LLC	003-072-47-00015	EAST ADDN TO TOWNSITE OF ANCHORAGE BLK 28E LT 2	2020 \$ 100.22 \$ 2.40 \$ 45.00
ALLEVA INVESTMENTS LLC	003-072-48-00013	EAST ADDN TO TOWNSITE OF ANCHORAGE BLK 28E LT 1	2020 \$ 193.63 \$ 4.63 \$ 45.00
ALLEVA INVESTMENTS LLC	002-103-04-00010	ORIGINAL TOWNSITE OF ANCHORAGE BLK 46 LT 8 E2	2020 \$ 376.03 \$ 8.99 \$ 45.00
ALLEVA INVESTMENTS LLC	002-093-12-00016	EAST ADDN TO TOWNSITE OF ANCHORAGE BLK 25A LT 25	2020 \$ 251.88 \$ 6.02 \$ 45.00
ALLEVA INVESTMENTS LLC	002-093-13-00014	EAST ADDN TO TOWNSITE OF ANCHORAGE BLK 25A LT 24	2020 \$ 251.70 \$ 6.01 \$ 45.00
ALLEVA RON	003-073-22-00016	EAST ADDN TO TOWNSITE OF ANCHORAGE BLK 34B LT 2	2020 \$ 1,030.72 \$ 24.64 \$ 45.00
ALLEVA RONALD P & ANNETTE M	003-062-13-00018	EAST ADDN TO TOWNSITE OF ANCHORAGE BLK 34A LT 2	2020 \$ 1,110.03 \$ 26.54 \$ 45.00
ALLEVA RONALD P & ANNETTE M	003-162-18-00015	THURSTON LT 1	2020 \$ 558.40 \$ 13.35 \$ 45.00
ALLISON RICHARD J & ALLISON GEORGE W 50% EACH	014-232-17-00015	WINCHESTER HEIGHTS BLK 5 LT 26	2019 \$ 2,216.08 \$ 105.59 2020 \$ 5,088.96 \$ 652.26 \$ 45.00
ALLIAND LLC	002-133-11-00012	BEVERS (THIRD ADDN TO TOWNSITE OF ANCHORAGE) BLK 5C LT 7A	2020 \$ 349.22 \$ 8.34 \$ 45.00
ALLRIDGE VALERIE R	016-203-12-00213	GREGG BLK 2 LT 2 GOLDEN BIRCH #1 / UNIT 2	2019 \$ 2,713.14 \$ 551.11 \$ 45.00 2020 \$ 2,714.12 \$ 348.42 \$ 45.00
ALTENDORF JEROME MATHEW	001-163-41-00612	POTLATCH CIRCLE TR F 1 POTLATCH CIRCLE TOWNHOUSE / UNIT 42	2020 \$ 226.14 \$ 28.02 \$ 45.00
ALVAREZ RICHARD GALLO	005-062-55-04118	AUSTRALASKA BLK 3 LT 14A1 SANTA FE PHASE 1 / UNIT E312	2020 \$ 1,455.21 \$ 186.80 \$ 45.00
ALYESKA CAPITAL LLC	010-115-07-00017	HERBERT LT 3A	2019 \$ 6,130.09 \$ 1,245.17 \$ 45.00 2020 \$ 13,834.73 \$ 1,079.92 \$ 75.00
ALYESKA WEST CONDO ASSOCIATION	076-015-14-00016	ALYESKA NORTH #1 BLK 3 LT 3A	2020 \$ 189.55 \$ 22.48 \$ 45.00
AMBRO CLIFFORD A	051-492-27-00018	WYNTER PARK #1 BLK 2 LT 26	2020 \$ 2,127.94 \$ 273.17 \$ 45.00
AMBRO CLIFFORD A	008-051-37-00015	PARKVIEW LT 1A	2020 \$ 5,017.14 \$ 644.05 \$ 45.00
AMCHELL LLC	014-032-29-00014	DOWLING LT 39	2020 \$ 40,258.53 \$ 5,167.01 \$ 45.00
AMES JENNY REVOC LVC TRUST AMES JENNY / TRUSTEE	010-085-16-00013	BROOKSIDE LT 1 5501	2020 \$ 2,561.59 \$ 228.82 \$ 45.00



AMOS-CALEB-JACK & AMOS-DANIEL G-50% EACH	003-152-04-00016	EASTCHESTER URBAN-RENEWAL R-16 BLK-6 LT-10	2020	\$ 873.82	\$ 108.27	\$ 45.00
ANCHOR-PROPERTIES-LLC	002-151-61-01115	DAVIS LT-6A ORCA-ARMS-/UNIT-11	2020	\$ 1,863.90	\$ 239.28	\$ 45.00
ANCHORAGE-BAPTIST-TEMPLE-INC	007-052-24-00012	HILAND-TERRACE BLK-1 LT-1A	2020	\$ 3,629.48	\$ 449.71	\$ 45.00
ANCHORAGE-KOREAN-OPEN-DOOR PRESBYTERIAN-CHURCH	014-202-22-00018	VANS BLK-3 LT-4	2020	\$ 479.03	\$ 10.42	\$ 45.00
ANCHORAGE-MORAVIAN-CHURCH	007-053-44-00018	CLYDE-M-DICKSON BLK-6 LT-4A	2020	\$ 4,244.82	\$ 56.31	\$ 45.00
ANCHORAGE-ROOFING & CONTRACTING-INC	015-271-68-00015	RANGERIDER LT-2B	2020	\$ 3,275.54	\$ 418.24	\$ 45.00
ANCHORAGE-WAREHOUSE-OFFICE & EQUIPMENT-LEASING-LLC	014-112-49-00012	PARK-WOOD-ESTATES BLK-1 LT-7A	2020	\$ 3,548.25	\$ 455.42	\$ 45.00
ANDERS-BRUCE F & PAVIA-CHRISTIANN	004-032-10-00016	MOUNTAIN-VIEW BLK-3 LT-4 W3-N2	2020	\$ 47.98	\$ 5.94	\$ 45.00
ANDERSEN GREGG	075-181-34-00015	ALYESKA BASIN #6 BLK 22 LT 18	2020	\$ 202.14	\$ 25.05	\$ 45.00
ANDERSON-AIDEN	002-131-23-00012	THIRD ADDN TO TOWNSITE OF ANCHORAGE BLK-17D LT-7A EAGLE-TERRACE-/UNIT-9	2020	\$ 92.17	\$ 11.42	\$ 45.00
ANDERSON CURTIS L & CALLIE	012-206-67-00016	COLONIAL VILLAGE TOWNHOME LT 38	2019	\$ 3,824.96	\$ 776.95	\$ 43.82
			2020	\$ 4,268.16	\$ 547.90	\$ 45.00
ANDERSON DAVID L	051-312-38-00015	T15N R2W SEC 25 5M LT 128A	2018	\$ 603.34	\$ 164.22	\$ 140.00
			2019	\$ 707.52	\$ 143.72	\$ 45.00
			2020	\$ 735.36	\$ 94.40	\$ 45.00
ANDERSON GLADYS P TRUST ANDERSON CRAIG J/TRUSTEE	003-146-02-00012	THIRD ADDN TO TOWNSITE OF ANCHORAGE BLK 37 LT 2A	2018	\$ 7,386.56	\$ 2,010.46	\$ 140.00
			2019	\$ 7,646.66	\$ 1,553.21	\$ 45.00
			2020	\$ 7,963.47	\$ 1,022.25	\$ 45.00
ANDERSON GREGG R	076-032-12-00015	RAVEN MOUNTAIN ESTATES #1 BLK 1 LT 7	2020	\$ 58.75	\$ 7.29	\$ 45.00
ANDERSON JOHN W & BETH A	020-281-11-00017	T11N R3W SEC 14 5M NE4SE4SE4NE4	2020	\$ 46.78	\$ 5.68	\$ 45.00
ANDERSON JOSEPH W 2016 FAMILY TRUST ANDERSON JOSEPH W/TRUSTEE	012-493-07-00016	LAUREL ACRES BLK 10 LT 7	2020	\$ 153.90	\$ 19.77	\$ 45.00
ANDERSON JOSEPH W 2016 FAMILY TRUST ANDERSON JOSEPH W/TRUSTEE	012-493-08-00014	LAUREL ACRES BLK 10 LT 8	2020	\$ 153.90	\$ 19.77	\$ 45.00
ANDERSON KIM	005-056-20-00013	VANOVER BLK 5 LT 12	2019	\$ 4,395.93	\$ 892.93	\$ 45.00
			2020	\$ 3,789.36	\$ 486.45	\$ 45.00
ANDERSON LYLE RAY	050-092-10-00617	WALTER G PIPPEL #3 BLK-12 LT-3 JANET-MEADOWS-/UNIT-6	2020	\$ 700.64	\$ 86.80	\$ 45.00
ANDERSON MARY K & LOVAS-THOMAS A	010-241-58-01715	LAKESHORE-TOWER-ESTATES TR-A LAKESHORE-TOWERS-/UNIT-201-1	2020	\$ 1,196.15	\$ 148.21	\$ 45.00
ANDERSON MELDREN W CREDIT SHELTER TRUST	003-146-03-00010	THIRD ADDN TO TOWNSITE OF ANCHORAGE BLK 37 LT 4	2018	\$ 1,646.56	\$ 448.16	\$ 140.00
ANDERSON M & J & JOHNSON C/TTE			2019	\$ 1,712.89	\$ 347.93	\$ 45.00
			2020	\$ 1,790.37	\$ 229.83	\$ 45.00
ANDERSON PAULA M	051-541-25-00016	PETERS GATE BLK 1 LT 1	2018	\$ 1,356.43	\$ 369.19	\$ 140.00
			2019	\$ 1,101.07	\$ 223.64	\$ 45.00
			2020	\$ 1,144.40	\$ 146.90	\$ 45.00
ANDERSON TODD	051-492-15-00013	WYNTER PARK #1 BLK 2 LT 14	2019	\$ 131.10	\$ 8.16	\$ 45.00
			2020	\$ 1,561.41	\$ 200.43	\$ 45.00
ANDERSON V-KENT & JOAN L	020-541-28-00018	RABBIT-CREEK-VIEW & HEIGHTS BLK-2V LT-10B-1	2020	\$ 823.74	\$ 107.03	\$ 45.00
ANDERSON ZOANNE E	051-053-24-00015	LAKE HILL ACRES LT-3	2020	\$ 3,309.12	\$ 424.79	\$ 45.00



ANDRES BARRY E & STROTHERS HELEN E	018-201-36-00016	SUNSET HILLS BLK-B LT-5	2020	\$ 239.10	\$ 29.63	\$ 45.00
ANDREWS ANN	051-061-28-00019	EKLUTNA HEIGHTS #1 BLK-3 LT-4	2019	\$ 1,351.65	\$ 274.54	\$ 45.00
			2020	\$ 1,414.03	\$ 181.61	\$ 45.00
ANDREWYUK LAURA	016-142-26-00015	MESA VERDE BLK 2 LT 12	2019	\$ 1,927.75	\$ 80.23	
			2020	\$ 485.65	\$ 62.34	\$ 45.00
ANTE GEORGE S JR	050-051-20-00018	SCHROEDER LT-20	2020	\$ 233.84	\$ 3.03	\$ 45.00
ANTHONY GRETCHEN & HEIM PATRICIA A 50% EACH	020-561-37-00017	RABBIT CREEK VIEW & HEIGHTS BLK 5H LT 31A	2019	\$ 522.26	\$ 106.08	\$ 45.00
			2020	\$ 548.73	\$ 70.45	\$ 45.00
ANTIOCH CHURCH OF GOD IN CHRIST INC	003-113-40-00012	THIRD ADDN TO TOWNSITE OF ANCHORAGE BLK 20D LT 8	2018	\$ 3,227.52	\$ 878.46	\$ 140.00
			2019	\$ 3,268.72	\$ 663.96	\$ 45.00
			2020	\$ 2,907.00	\$ 373.17	\$ 45.00
ANTOINE DEXTER & ANDREA L	006-281-02-00014	COLLEGE GATE EAST #3 BLK 11 LT 9	2020	\$ 4,965.84	\$ 637.46	\$ 45.00
APPLEBEE SHIRLEY C REVOCABLE TRUST APPLEBEE SHIRLEY C/ TRUSTEE	011-221-49-00311	SEACLIFF PLAZA TR-A SEACLIFF TERRACE / UNIT A-03	2020	\$ 31.80	\$ 3.04	\$ 45.00
APPLEBURY DARIN W & HILL D	017-013-72-00011	ASPEN HIGHLANDS #3 BLK-3 LT-14	2019	\$ 332.51	\$ 66.46	\$ 45.00
			2020	\$ 6,856.49	\$ 880.16	\$ 45.00
APPLESON JULIUS	006-291-26-04311	WONDER PARK LT C3 CONTEMPO 1 PHASE 3 / UNIT VI-19C	2019	\$ 1,660.54	\$ 337.30	\$ 45.00
			2020	\$ 1,609.11	\$ 206.57	\$ 45.00
ARCHULETA TOBY E & ANITA R	018-115-12-00019	HUFFMAN HILLS BLK-2 LT-12	2020	\$ 303.71	\$ 37.63	\$ 45.00
ARD ZACKARY J	075-152-16-00013	GIRDWOOD ORIGINAL TOWNSITE BLK 5 LT 6	2020	\$ 115.07	\$ 14.76	\$ 45.00
ARENS JANET M & MAGSING MATTHEW B	012-232-65-00016	WILDWOOD TR-A LT-10	2020	\$ 2,728.21	\$ 338.04	\$ 45.00
ARIAS BALTAZAR	006-403-03-00012	T13N R3W SEC 24 5M NW4NE4 E165°W215°E50°N675' AKA PARCEL 38	2020	\$ 4,181.81	\$ 518.14	\$ 45.00
ARIAS BALTAZAR	006-403-01-00016	MACLAREN BLK-1 LT-1	2020	\$ 2,297.77	\$ 421.00	\$ 45.00
ARIAS BALTAZAR & SALINAS PATRICIA	006-403-49-00015	ANDRES LT-1	2020	\$ 5,090.67	\$ 630.76	\$ 45.00
ARIAS BALTAZAR & SALINAS PATRICIA	006-042-19-01715	T13N R3W SEC 13 5M LT-1 ALPINE VILLAGE / UNIT L-5	2020	\$ 1,530.45	\$ 196.46	\$ 45.00
ARIMA DOROTHY	012-384-01-00119	HEATHERSTONE VILLAGE TR-A HEATHERSTONE VILLAGE PHASE 1 / UNIT 101	2020	\$ 154.33	\$ 19.13	\$ 45.00
ARMSTRONG JAMES J	010-044-82-02414	WAGNER ESTATES TR-A ASHBERRY COMMONS / UNIT 04-B	2020	\$ 100.00	\$ 12.39	\$ 45.00
ARMSTRONG PETER B & LISA	015-191-20-00016	TRAILS END BLK-2 LT-6A	2020	\$ 1,839.81	\$ 236.16	\$ 45.00
ARNDT TODD	016-233-18-00713	INDEPENDENCE PARK TR-X-1 GREENTREE VILLAGE PHASE 2 / UNIT A-07	2020	\$ 1,899.30	\$ 243.60	\$ 45.00
ARNOLD LORI	005-021-41-00013	FAIRVIEW EXTENSION BLK-20 LT-4	2020	\$ 231.87	\$ 1.97	\$ 45.00
ARNOLD LORI	005-048-08-00015	VANOVER BLK-2 LT-6	2020	\$ 442.65	\$ 3.76	\$ 45.00
AROUSA JOHN C	005-044-11-00018	LAWRENCE (1948) BLK 2 LT 12	2020	\$ 2,047.90	\$ 176.18	\$ 45.00
AROUSA JOHN C	006-151-19-00013	WALDEC #1 TR C1	2019	\$ 13,338.30	\$ 2,709.34	\$ 45.00
			2020	\$ 14,102.37	\$ 1,810.29	\$ 45.00



ARRINGTON BLAKE	010-062-11-00013	SATELLITE PARK #1 BLK 2 LT 6A	2018 \$ 2,608.26 \$ 709.91 \$ 140.00 2019 \$ 2,621.52 \$ 532.50 \$ 45.00 2020 \$ 2,733.27 \$ 350.85 \$ 45.00
ARTEMENKO-ARTYOM-SERGEY	021-022-39-00015	T12N-R2W-SEC-30-5M W35W4NE4SE4SE4	2020 \$ 104.41 \$ 13.41 \$ 45.00
ARTEMENKO-ARTYOM-SERGEY	021-022-49-00014	T12N-R2W-SEC-30-5M E2-SW4-NE4-SE4-SE4	2020 \$ 104.41 \$ 13.41 \$ 45.00
ARTHUR-DAVID & KAYCE	009-264-41-00015	ALPINE MEADOWS NORTH BLK 1-LT-14	2020 \$ 719.48 \$ 2.90 \$ 45.00
ARTZ-WESLEY J & ROWE-WARREN A 50% EACH	090-101-06-00012	US-SURVEY-6867 LT-2 T9N-R2E-SEC-24-5M	2020 \$ 152.10 \$ 19.54 \$ 45.00
ARWINE JAMES E & KATHRYN	002-107-06-00214	ORIGINAL TOWNSITE OF ANCHORAGE BLK 17 LT 9A TURNAGAIN ARMS / UNIT 2	2020 \$ 1,910.07 \$ 245.19 \$ 45.00
ARWINE JAMES E & KATHRYN	002-107-06-00412	ORIGINAL TOWNSITE OF ANCHORAGE BLK 17 LT 9A TURNAGAIN ARMS / UNIT 4	2020 \$ 1,573.20 \$ 201.95 \$ 45.00
ARZIE JOHN J & SHARON M	051-111-41-00015	OUR MOUNTAIN BLK 1-LT-2	2020 \$ 7,597.18 \$ 975.23 \$ 45.00
ASPECTIS-ANDREW R & ASPECTIS-GREGORY 50% EACH	014-143-23-00012	BASS #3 BLK 1-LT-23	2020 \$ 300.00 \$ 37.17 \$ 45.00
ATHANAS-AARON-B	051-051-75-00010	EKLUTNA HEIGHTS #1 BLK 4-LT-4A	2020 \$ 166.95 \$ 3.63 \$ 45.00
ATKINSON-DYLAN	075-031-14-00014	US-SURVEY-2045 LT-45-PTN-62	2020 \$ 40.87 \$ 5.07 \$ 45.00
ATSS-INC	012-381-20-00016	WILLIAM LLOYD TR-8-LT-1	2020 \$ 5,612.22 \$ 720.42 \$ 45.00
ATSS-INC	012-381-21-00014	WILLIAM LLOYD TR-8-LT-2	2020 \$ 4,286.15 \$ 563.04 \$ 45.00
AUBIN-CHAD J & SARAH	067-021-08-00016	EAGLEWOOD #4 BLK 8-LT-19	2020 \$ 4,750.65 \$ 609.83 \$ 45.00
AUGESTAD-ALFRED & VIRGINIA	001-095-31-00012	SOUTH ADDN TO TOWNSITE OF ANCHORAGE BLK 45-LT-18	2020 \$ 9,236.60 \$ 1,198.53 \$ 45.00
AUGUSTINE-STEPHEN W & DIANE S	017-362-28-00014	MCMANON #2 BLK 10-LT-5	2020 \$ 327.46 \$ 40.58 \$ 45.00
AURORA FINANCIAL SERVICES % NELSON WILLIAM J JR	010-031-61-02316	MCRAE LT 3 TOWN WEST / UNIT 05D	2019 \$ 1,663.48 \$ 337.89 \$ 45.00 2020 \$ 2,317.05 \$ 297.42 \$ 45.00
AUSMAN DAVID E	010-098-02-00016	WOODLAND PARK #2 BLK 8 LT 29	2019 \$ 1,387.32 \$ 281.80 \$ 45.00 2020 \$ 1,450.08 \$ 186.13 \$ 45.00
AWALIN-WASKA JR & MARTHA	014-173-14-00018	PLEASURE VIEW BLK 1-LT-7B	2020 \$ 2,591.21 \$ 332.60 \$ 45.00
AYER-PHILIP M & ERICA H	019-101-02-00019	SHORE CREST BLK 1-LT-1	2020 \$ 293.05 \$ 36.31 \$ 45.00
B & L MOTELS INC	010-313-19-00013	T12N-R4W-SEC-25-5M PARCEL-7	2020 \$ 82,240.27 \$ 10,326.19 \$ 45.00
BABCOCK-CLIFFORD-G	014-921-81-00019	CHUGACH ESTATES BLK 1-LT-41A	2020 \$ 2,985.66 \$ 383.26 \$ 45.00
BACK-SAMUEL G & WINIFRED A	005-051-07-00011	LAWRENCE (1948) BLK 10-LT-2A	2020 \$ 1,571.84 \$ 194.76 \$ 45.00
BACON FRED ARTHUR	018-092-32-00018	T12N R3W SEC 27 5M LT 45	2020 \$ 2,210.79 \$ 283.80 \$ 45.00
BACON-RICHARD & MARRIANNE	013-066-02-01810	CAPTAIN JAMES COOK TR-ENDEAVOUR ENDEAVOUR / UNIT 204	2020 \$ 124.25 \$ 16.64 \$ 45.00
BADER-CHARLES G	004-122-12-00019	GRANDVIEW GARDENS BLK 11-LT-8	2020 \$ 2,243.61 \$ 290.38 \$ 45.00



Publishes March 10, 17, 24, 31

BAER ASSET MANAGEMENT GROUP LLC

2021 Property Tax Special Assessment Foreclosure

Anchorage Daily News

001-052-53-00017	ORIGINAL TOWNSITE OF ANCHORAGE BLK 85 LT 8A	2020	\$ 693.94	\$ 85.98	\$ 45.00
078-271-04-00014	HUNDRED HILLS 1ST ADDITION BLK 6 LT 1	2018	\$ 5,675.92	\$ 1,544.88	\$ 139.00
		2019	\$ 6,104.40	\$ 1,239.95	\$ 45.00
		2020	\$ 6,395.83	\$ 821.01	\$ 45.00
015-231-27-00015	STRALEY LT 2	2020	\$ 2,368.01	\$ 304.10	\$ 45.00
050-211-74-00015	HERITAGE PARK BLK 2 LT 6	2020	\$ 5,080.62	\$ 652.18	\$ 45.00
015-231-26-00017	STRALEY LT 1	2020	\$ 1,061.42	\$ 136.25	\$ 45.00
067-085-59-00019	EAGLE CROSSING TR E4A EAGLE PLACE / UNIT 6	2020	\$ 5,139.59	\$ 659.76	\$ 45.00
014-151-55-00017	TRANQUILITY HEIGHTS BLK 1 LT 5	2019	\$ 490.80	\$ 99.70	\$ 45.00
		2020	\$ 513.00	\$ 65.85	\$ 45.00
012-161-75-00016	VILLAGE GREEN #1 BLK 1 LT 6	2020	\$ 218.80	\$ 5.22	\$ 45.00
011-423-11-00016	MUIRWOOD PARK BLK 2 LT 6	2020	\$ 94.21	\$ 11.68	\$ 45.00
011-421-27-00016	MUIRWOOD PARK BLK 2 LT 5	2020	\$ 216.09	\$ 29.16	\$ 45.00
006-071-16-00019	ELMRICH VILLAS #3 BLK 2 LT 15	2020	\$ 1,969.92	\$ 244.08	\$ 45.00
010-213-37-00017	EVERGREEN BLK 3 LT 12	2018	\$ 486.37	\$ 20.24	
		2019	\$ 2,974.90	\$ 604.28	\$ 45.00
		2020	\$ 1,200.42	\$ 154.09	\$ 45.00
010-213-38-00015	EVERGREEN BLK 3 LT 11	2019	\$ 1,156.08	\$ 48.11	
		2020	\$ 1,504.80	\$ 193.17	\$ 45.00
005-051-02-00012	LAWRENCE (1948) BLK 10 LT 7A	2020	\$ 2,324.75	\$ 288.05	\$ 45.00
006-301-69-00019	WONDER PARK #8 BLK 4 LT 6	2020	\$ 4,347.68	\$ 538.70	\$ 45.00
008-081-13-05319	LAUREN CREEK LT 73A LAUREN CREEK TOWNHOMES / UNIT 53	2020	\$ 3,556.80	\$ 456.68	\$ 45.00
007-191-67-03011	COTTONWOOD VILLAGE LT 3 COTTONWOOD VILLAGE PHASE 2 / UNIT 152	2020	\$ 3,334.50	\$ 428.06	\$ 45.00
011-151-12-00110	LESS NESS TR A1 BRIELLA ESTATES / UNIT 3910	2020	\$ 2,033.19	\$ 251.92	\$ 45.00
002-107-12-00014	ORIGINAL TOWNSITE OF ANCHORAGE BLK 16 LT 20 E4B (UES 409)	2020	\$ 206.81	\$ 3.57	\$ 45.00
051-791-09-00011	LAMPERT ESTATES BLK 2 LT 8	2020	\$ 562.98	\$ 69.88	\$ 45.00
010-014-38-00017	FRANK DICKSON BLK 3 LT 7	2020	\$ 653.09	\$ 80.82	\$ 45.00
006-175-14-00013	MEADOWCREST LANE BLK 1 LT 6	2020	\$ 666.26	\$ 82.45	\$ 45.00
051-106-23-00015	T15N R1W SEC 9 SM LT 32A	2020	\$ 200.00	\$ 24.78	\$ 45.00
008-042-90-00017	EDEN PARK #3 TR C1 TUDOR PARK / UNIT 6	2020	\$ 892.62	\$ 110.60	\$ 45.00
008-081-27-12510	SIMONIAN TR C18 SUNCHASE / UNIT 136	2020	\$ 155.73	\$ 19.30	\$ 45.00



BARLOW ARTHUR J	006-204-15-02515	WILSON CHAMBERLAIN LT-4 CEDAR CREST PHASE 1 / UNIT 309	2020	\$ 2,081.07	\$ 267.14	\$ 45.00
BARLOW JOHN ALBERT	012-492-29-00013	LAUREL ACRES BLK-8 LT-4	2020	\$ 165.87	\$ 21.29	\$ 45.00
BARLOW KEVIN W & LAQUIDA D	006-223-12-00015	INDIAN HILLS #3 BLK-5 LT-37	2020	\$ 498.61	\$ 57.27	\$ 45.00
BARNABAS LLC	008-033-31-00016	T13N R3W SEC 28 5M LT-27	2020	\$ 6,885.32	\$ 853.11	\$ 45.00
BARNARD RALPH L (TOD) & BEVERLY J	016-101-31-00011	BRUIN PARK #2 BLK-1 LT-10	2020	\$ 670.47	\$ 14.58	\$ 45.00
BARNES KENNETH	051-062-05-00015	EKLUTNA HEIGHTS BLK 1 LT 2 E2 REM	2020	\$ 68.82	\$ 8.53	\$ 45.00
BARNES LAFAYETTE ANTHONY	051-104-01-00014	T15N R1W SEC 9 5M LT-101	2020	\$ 641.25	\$ 74.54	\$ 45.00
BARNES MONTE J & CAROL	051-091-04-00017	T15N R1W SEC 8 5M LT 32	2019	\$ 58.30	\$ 1.65	
			2020	\$ 2,172.37	\$ 278.87	\$ 45.00
BARNETT ANNA ELIZABETH CALDWELL	001-081-27-00415	SOUTH ADDN TO TOWNSITE OF ANCHORAGE BLK-18A LT-7A HOHN APARTMENT / UNIT 105	2020	\$ 826.23	\$ 109.49	\$ 45.00
BARNETT THOMAS E & CALDWELL BARNETT ANNA ELIZABETH	001-081-27-02312	SOUTH ADDN TO TOWNSITE OF ANCHORAGE BLK-18A LT-7A HOHN APARTMENT / UNIT 307	2020	\$ 881.50	\$ 109.22	\$ 45.00
BARNEY DUANE P & DIANA L	012-272-26-00014	FOSTER BLK-2 LT-5	2019	\$ 126.10	\$ 6.30	
			2020	\$ 3,830.40	\$ 491.70	\$ 45.00
BARTEL DELENS	016-223-16-00618	INDEPENDENCE PARK TR-W-2 EAGLE LANDING / UNIT 28	2020	\$ 146.05	\$ 18.11	\$ 45.00
BARTIMMO ERNEST & ALETA	050-911-42-00017	PARKVIEW TERRACE PH 2 BLK-6 LT-12	2020	\$ 2,214.91	\$ 274.43	\$ 45.00
BARTLETT HEATHER M & BARTLETT SCOTT J 50% EACH	006-074-25-00419	RAVENSBRUGH #1 TR-A-28 CLEAR VIEW / UNIT 4	2020	\$ 819.44	\$ 101.53	\$ 45.00
BASS WILLIAM E III & CHERYL	012-421-14-00013	CAMPBELL LAKE HEIGHTS BLK-1 LT-6	2020	\$ 1,000.00	\$ 123.90	\$ 45.00
BATES KYLE & MOLLY	014-054-60-00013	GALATEA ESTATES BLK 8 LT 6A	2020	\$ 10,937.16	\$ 1,403.98	\$ 45.00
BATES THOMAS	007-181-72-00018	BARANOF WOODS BLK-2 LT-7B	2019	\$ 3,651.55	\$ 741.72	\$ 45.00
			2020	\$ 3,818.43	\$ 490.17	\$ 45.00
BATKE MARY	006-403-24-00117	THE FOOTHILLS #2 BLK-4 LT-8 FOOTHILLS VIEW PHASE 1 / UNIT 1	2020	\$ 1,106.11	\$ 14.34	\$ 45.00
BAUER DONALD CORAD & JENNIFER KAY	010-231-18-00019	CREST VIEW BLK A LT 10	2020	\$ 2,081.93	\$ 257.96	\$ 45.00
BAUGH ANDREW L	076-014-02-00014	ALYESKA #1 BLK-11 LT-8	2020	\$ 5,036.23	\$ 643.62	\$ 45.00
BAUGH ANDREW LAWRENCE	090-101-02-00011	US SURVEY 6867 LT-5 T9N R3E SEC 19 5M	2020	\$ 190.32	\$ 24.44	\$ 45.00
BAUGH ANDREW LAWRENCE	090-101-04-00017	US SURVEY 7010 LT-3 T9N R3E SEC 19 5M	2020	\$ 152.88	\$ 19.61	\$ 45.00
BAUGHER TINA M	075-152-07-00012	GIRDWOOD ORIGINAL TOWNSITE BLK-2 LT-7	2020	\$ 52.81	\$ 1.15	\$ 45.00
BAUGHER TINA M	075-152-06-00014	GIRDWOOD ORIGINAL TOWNSITE BLK-2 LT-6	2020	\$ 118.77	\$ 2.58	\$ 45.00
BAUM BARBARA A LIVING TRUST BAUM BARBARA A TRUSTEE	016-233-19-01916	INDEPENDENCE PARK TR-Y-1 GREENTREE VILLAGE PHASE 2 / UNIT 8-19	2020	\$ 27.00	\$ 3.35	\$ 45.00



BDDM LLC	010-105-16-00019	SAND WILLHOLTH BLK 3 LT 1	2020	\$ 1,887.28	\$ 233.85	\$ 45.00
BEACH RANDALL B & SUSAN L	019-091-51-00019	BAYSHORE WEST #2 BLK 6 LT 22	2020	\$ 2,287.13	\$ 282.28	\$ 45.00
BEAM CARLA J	006-121-33-00018	COLLEGEGATE BLK 3 LT 11A	2020	\$ 96.39	\$ 2.07	\$ 45.00
BEAN CHRISTOPHER G & LAYNE CHRISTINA D-AKA BEAN CHRISTINA L 50% EACH	017-161-19-00019	CREEKVIEW ESTATES LT 2	2020	\$ 1,307.98	\$ 162.07	\$ 45.00
BEANS KENNETH W & CYNTHIA R	004-142-11-00019	CITY VIEW #2 BLK 8 LT 22	2020	\$ 166.52	\$ 3.62	\$ 45.00
BEANS MARIE K AKA MARIE K LEIN	004-135-11-00015	THUNDERBIRD TERRACE BLK 5 LT 14	2020	\$ 184.21	\$ 4.01	\$ 45.00
BEAUDOIN BLAKE	008-042-65-03712	EDEN PARK #3 TR B CAMPBELL CREEK PARK / UNIT 31A	2020	\$ 1,502.76	\$ 32.68	\$ 45.00
BECK DAKOTA	051-193-33-01711	TUNDRA JEWEL RANCH LT 12A BEAR MOUNTAIN PHASE 1 / UNIT 208	2019 \$ 1,721.63 2020 \$ 841.06	\$ 349.70 \$ 107.96	\$ 45.00 \$ 45.00	
BECK DONALD W IRREVOCABLE POOLED ASSET TRUST OFFICE OF PUBLIC ADVOCACY/TTEE	014-053-33-00012	SHELIKOF BLK 3 LT 4	2018 \$ 1,884.36 2019 \$ 1,879.76 2020 \$ 1,964.79	\$ 464.95 \$ 381.83 \$ 252.21	\$ 140.00 \$ 45.00 \$ 45.00	
BECK WAYNE 66.6% & BECK A 14.7% & BECK DONALD W IRREVOCABLE TRUST 14.7%	010-036-36-00014	WOODLAND PARK LT 14U & LT 15U W2	2019 \$ 1,951.84 2020 \$ 2,861.60	\$ 328.88 \$ 367.33	\$ 45.00 \$ 45.00	
BEGWAR ROBERT & LAURIE	011-084-19-00019	TERRACE ON THE LAKE BLK 4 LT 16	2020	\$ 189.30	\$ 23.46	\$ 45.00
BEECHCRAFT APARTMENTS LLC	010-185-17-00019	AERO ACRES BLK 2 LT 7	2020	\$ 1,352.34	\$ 5.45	\$ 45.00
BEGICH APARTMENTS LLC % BEGICH MARGARET J	006-323-04-00010	T13N R3W SEC 22 5M LT 25 PTN	2020	\$ 100.00	\$ 12.29	\$ 45.00
BEGICH MARGARET J % BEGICH APARTMENTS LLC	006-323-04-00010	T13N R3W SEC 22 5M LT 25 PTN	2020	\$ 100.00	\$ 12.29	\$ 45.00
BEGICH THOMAS S & SLEDGE SARAH C	002-153-25-00010	SOUTH ADDN TO TOWNSITE OF ANCHORAGE BLK 40A LT 8	2020	\$ 3,112.46	\$ 386.88	\$ 45.00
BELARDE MARTIN L & MARTHA D	012-254-20-00015	AURORA HEIGHTS BLK 4 LT 7	2020	\$ 1,687.77	\$ 216.66	\$ 45.00
BELARDE THOMAS J & WENDY H	012-174-12-00012	PAPAGO PARK #1 BLK 1 LT 10	2019 \$ 1,446.23 2020 \$ 1,479.16	\$ 293.75 \$ 189.87	\$ 43.63 \$ 45.00	
BELL CORPS LLC	009-285-18-00018	MEREDITH LT 12	2020	\$ 1,708.29	\$ 219.30	\$ 45.00
BELL CORPS LLC	009-285-19-00016	MEREDITH LT 11	2020	\$ 1,708.29	\$ 219.30	\$ 45.00
BELL LUCINDA ANN	016-183-63-00012	BROOKWOOD BLK 2 LT 6	2020	\$ 2,382.04	\$ 305.78	\$ 45.00
BELL OWEN R & PAMELA K	020-171-14-00014	KENO HILLS #1 BLK 4 LT 7	2020	\$ 587.14	\$ 12.77	\$ 45.00
BENDISTIS BREANA LARAE	012-311-21-00011	NEWLAND BLK C LT 5	2019 \$ 2,069.49 2020 \$ 2,626.56	\$ 128.16 \$ 337.16	\$ 45.00 \$ 45.00	
BENNETT ERNST & AMBER	050-031-27-00015	DEBORA #3 LT 37	2020	\$ 2,809.75	\$ 348.15	\$ 45.00
BENNETT LEVI M & MAVER EDWARD A 50% EACH	050-041-08-00014	DEBORA #2 BLK D LT 10	2020	\$ 43.74	\$ 1.04	\$ 45.00
BENOIT GIFFORD	005-032-15-00014	FAIRVIEW EXTENSION #1 LT 2A	2020	\$ 202.84	\$ 25.13	\$ 45.00
BENSON GUNNAR	015-272-90-00017	BRADLEY LT 2	2020	\$ 106.65	\$ 2.32	\$ 45.00
BENSON JOEL & MARQUEL	006-282-53-00013	FOXHALL BLK 1 LT 11A	2020	\$ 2,966.00	\$ 367.50	\$ 45.00



Publishes March 10, 17, 24, 31

2021 Property Tax Special Assessment Foreclosure

Anchorage Daily News

BERDAHL ANTHONY C & MARGARET J	012-531-19-00018	BAYSHORE WEST #4A BLK 2 LT 14	2020	\$ 1,724.64	\$ 213.68	\$ 45.00
BERLIN DAVID W & JENNIFER E	014-162-52-00011	HALL & SAL HEIGHTS LT 17	2020	\$ 174.16	\$ 21.59	\$ 45.00
BERNARD VINCENT E & BERNARD PHILIP M	006-402-14-00110	FOOTHILLS EAST BLK 6 LT 51 CHUGACH VIEW 2 / UNIT 11	2020	\$ 200.00	\$ 24.78	\$ 45.00
BERNTSEN CORISSA & PHILEMON OF ILIODOR 50% EACH	004-143-51-00015	CITY VIEW #3 BLK 6 LT 21A	2020	\$ 2,425.64	\$ 300.54	\$ 45.00
BERRY DENNIS L & ROXANN J	001-173-33-00013	HUNTINGTON PARK #5A BLK 5 LT 32	2020	\$ 700.00	\$ 86.73	\$ 45.00
BERRY SHANNON & JOSHUA	011-321-13-00018	WESTPARK ADDN 4A BLK 7 LT 12	2020	\$ 2,408.03	\$ 422.26	\$ 45.00
BETHEL NATIVE CORPORATION	009-013-28-00013	LAMPERT BLK 1 LT 9	2020	\$ 2,264.93	\$ 303.59	\$ 45.00
BETHEL NATIVE CORPORATION	009-013-29-00011	LAMPERT BLK 1 LT 10	2020	\$ 2,264.93	\$ 303.59	\$ 45.00
BETHEL NATIVE CORPORATION	009-013-30-00019	LAMPERT BLK 1 LT 11	2020	\$ 2,273.48	\$ 304.68	\$ 45.00
BETHKE MARTIN	003-196-17-00015	LAMPERT #4 BLK 2 LT 19A	2020	\$ 5,803.74	\$ 745.03	\$ 45.00
BIG DOG ELECTRIC LLC	014-141-31-00019	FOREST VIEW HEIGHTS LT 4	2019	\$ 1,403.68	\$ 285.11	\$ 45.00
			2020	\$ 1,467.18	\$ 188.34	\$ 45.00
BIGALKE BRENDA C/O FARR ANN REV TRUST & D&A FAMILY NONEXEMPT TRUST 50% EACH	012-362-26-00012	CHESTER H LLOYD LT 12A	2020	\$ 101.40	\$ 1.31	\$ 45.00
BIGELOW LOY	006-083-19-00018	TOWNE EAST #1 BLK 8 LT 3	2020	\$ 3,818.43	\$ 409.95	\$ 45.00
BILLINGSLEY TRUST / BILLINGSLEY ROBIN R & PATRICIA A TRUSTEES	051-122-18-00010	LAKE HILL ACRES #5 BLK 1 LT 2	2020	\$ 287.86	\$ 6.88	\$ 45.00
BIRCHTREE LLC % CALAIS COMPANY INC	004-091-95-00013	PENLAND PARK TR F2	2020	\$ 23,642.46	\$ 3,034.93	\$ 45.00
BIRDSALL JON LEE SR	050-272-08-00015	BENITO BLK 2 LT 4	2020	\$ 217.39	\$ 26.04	\$ 45.00
BIRGE THOMAS F	003-196-03-00015	LAMPERT #4 BLK 4 LT 3	2020	\$ 2,792.32	\$ 234.82	\$ 45.00
BIRNBAUM MOLLY K	020-531-03-00012	RABBIT CREEK VIEW & HEIGHTS BLK 1H LT 12A	2020	\$ 275.10	\$ 34.08	\$ 45.00
BISHOP JOSEPHINE	012-364-17-00018	BAKER #1 LT 29A	2020	\$ 3,736.35	\$ 479.63	\$ 45.00
BISSELL CLIFFORD V	051-154-07-00016	T15N R21W SEC 8 SM LT 124	2020	\$ 2,144.81	\$ 275.33	\$ 45.00
BIXEL RODNEY A & LORIA	013-013-55-00010	AURORA BLK 8 LTS 21 & 22 W2	2020	\$ 537.85	\$ 12.86	\$ 45.00
BJ PORPI LLC	051-791-03-00014	LAMPERT ESTATES BLK 2 LT 2	2020	\$ 595.18	\$ 73.75	\$ 45.00
BLACKBURN WANDA W REVOCABLE TRUST BLACKBURN W W TRUSTEE	051-192-06-00016	MONTGOMERY LT 1	2020	\$ 85.70	\$ 10.62	\$ 45.00
BLAHUT MICHAEL & MULLER COLETTE 50% EACH	007-022-26-00010	T13N R3W SEC 26 SM LT 7	2020	\$ 471.35	\$ 58.41	\$ 45.00
BLAIS TERESA HAWOO	016-172-80-00019	BROOKWOOD HILLS BLK 2 LT 1	2020	\$ 751.25	\$ 93.09	\$ 45.00
BLANK DEBORAH L & BUTTERS KENNETH G 50% EACH	050-801-24-00018	RIVERVIEW ESTATES BLK 10 LT 2A	2019	\$ 2,780.86	\$ 547.47	\$ 45.00
			2020	\$ 5,979.89	\$ 767.63	\$ 45.00
BLANKA THOMAS & GENEVIEVE	051-141-45-00013	DELUCIA LT 27	2020	\$ 59.78	\$ 7.41	\$ 45.00
BLAYLOCK TROY L & ELISA	010-342-33-00013	SPERSTAD BLK 8 LT 22	2020	\$ 287.97	\$ 35.68	\$ 45.00

2021 - 036427 - 0

Page 15 of 114



BOCHENEK ROBERT JAMES & LYRA JOY	010-101-58-00011	SHORE CREST BLK 3 LT 6	2020	\$ 5,479.70	\$ 678.96	\$ 45.00
BODEK DENNIS J	006-051-30-00012	COLEMAN #2 BLK 1 LT 21	2020	\$ 30.00	\$ 3.71	\$ 45.00
BOEDIGHEIMER LESLIE A	014-226-07-00018	SUN SPOT LT 4A	2020	\$ 1,862.12	\$ 228.63	\$ 45.00
BOGARD MARY BRENT	006-291-32-01513	WONDER PARK LT C-2B CONTEMPO 1 PHASE 2 / UNIT III-7C	2016	\$ 1,343.07	\$ 323.69	
			2017	\$ 1,483.00	\$ 357.41	
			2018	\$ 1,546.52	\$ 381.59	\$ 140.00
			2019	\$ 1,637.63	\$ 332.64	\$ 45.00
			2020	\$ 1,585.17	\$ 203.49	\$ 45.00
BOGENRIFE JULIA A	010-135-12-00015	KIRCHNER LT 47	2018	\$ 691.65	\$ 60.48	
			2019	\$ 2,406.55	\$ 488.83	\$ 45.00
			2020	\$ 2,522.25	\$ 323.77	\$ 45.00
BOHANNON PEGGY E	016-171-27-00012	KRAMP BLK 2 LT 9	2020	\$ 77.60	\$ 1.69	\$ 45.00
BOHNER EDWARD J	010-021-08-01211	WOODLAND PARK LT 3A FOREST VIEW / UNIT 12	2020	\$ 116.25	\$ 2.01	\$ 45.00
BOLINGER MORRIS SUMNER & GEORGIA MARIA	002-072-08-00019	ORIGINAL TOWNSITE OF ANCHORAGE BLK 5 LTS 5-637 & 6-537	2020	\$ 174.04	\$ 3.01	\$ 45.00
BOLIVAR ALFREDO L	010-081-72-00015	MCRAE (SUBD OF LT 28) LT 2 (OF LT 28)	2020	\$ 306.22	\$ 7.32	\$ 45.00
BOLLARD RICHARD DALE & DONNA M	051-104-37-00018	T15N R1W SEC 9 5M LT 70	2020	\$ 22.40	\$ 2.78	\$ 45.00
BOLZERN MARK	051-031-02-00017	T15N R1W SEC 5 5M LT 54	2020	\$ 603.60	\$ 77.47	\$ 45.00
BOND CHRISTOPHER & KAREN L	015-051-77-00012	SPRING HILLS ESTATES #1 BLK 1 LT 7	2020	\$ 5,708.98	\$ 707.37	\$ 45.00
BONNETT RAY	001-152-01-01418	THOMPSON BLK 1 LT 1A PARK DALE WEST / UNIT 14	2020	\$ 3,264.39	\$ 419.04	\$ 45.00
BOONSTRA PATRICK F & RENAE	050-441-14-00014	T12N R1E SEC 10 5M N2N2NE4SW4SW4	2020	\$ 1,568.48	\$ 201.34	\$ 45.00
BOOTH CHUCK & DOREEN LIVING TRUST BOOTH C R III & D R TTEES	050-102-72-00016	EAGLE GLENN SOUTH BLK 1 LT 30	2020	\$ 882.65	\$ 109.36	\$ 45.00
BOOTHBY STEVE E	001-231-19-00018	NORTHWOOD PARK LT 15	2018	\$ 3,921.24	\$ 1,067.28	\$ 140.00
			2019	\$ 4,072.00	\$ 827.13	\$ 45.00
			2020	\$ 4,243.40	\$ 557.55	\$ 45.00
BORER SHEILA	001-244-28-00012	HUNTINGTON PARK #3 BLK 6 LT 23	2020	\$ 360.00	\$ 44.61	\$ 45.00
BORGE CAROLA	010-063-60-00018	SATELLITE PARK #1 BLK 1 LT 30B	2020	\$ 1,512.70	\$ 187.65	\$ 45.00
BORROMEO EMMANUEL & NICOLE LIVING TRUST	001-132-72-00017	TURNAGAIN NE BLK A2 LT 21B1	2020	\$ 3,404.53	\$ 421.84	\$ 45.00
BORT FRANKLYN	010-181-29-00013	WISPEN LAKE MANOR BLK 1 LT 15	2020	\$ 3,419.99		\$ 45.00
BOSS GEORGE W C/O LARUE LEBEL	020-413-09-00010	PARADISE VALLEY BLK 7 LT 12	2020	\$ 420.45	\$ 53.97	\$ 45.00
BOSSERMAN WALLACE	050-221-24-00016	TIMBER RIDGE BLK 1 LT 3	2020	\$ 1,183.22	\$ 4.45	\$ 45.00
BOTTASS KRISTY R & RICHARD R	067-072-30-00014	EAGLEWOOD #7 BLK 24 LT 11	2020	\$ 1,673.49	\$ 287.35	\$ 45.00
BOTTEMILLER RICHARD D & FRANKIE R	009-064-51-09613	PIEDMONT TERRACE TR C MT VERNON COMMONS / UNIT 13-E	2020	\$ 1,548.40	\$ 191.85	\$ 45.00
BOTTEMILLER RICHARD D & FRANKIE R	009-064-51-09712	PIEDMONT TERRACE TR C MT VERNON COMMONS / UNIT 13-F	2020	\$ 1,474.02	\$ 182.63	\$ 45.00



Publishes March 10, 17, 24, 31
BOTTEMILLER RICHARD D & FRANKIE R

2021 Property Tax Special Assessment Foreclosure

Anchorage Daily News

001-142-03-00011	LINGO LT 29	2020	\$ 1,488.56	\$ 184.45	\$ 45.00
002-194-13-00010	THOMPSON BLK 14 LT 8	2020	\$ 1,062.62	\$ 131.79	\$ 45.00
012-061-49-00013	WOODLAND LAKES DEV UNIT #1 BLK 4 LT 16	2018	\$ 3,514.52	\$ 938.68	\$ 117.40
		2019	\$ 2,720.66	\$ 552.62	\$ 45.00
		2020	\$ 3,775.68	\$ 484.67	\$ 45.00
004-146-13-00018	CITY VIEW #1 BLK 1 LT 51	2018	\$ 3,749.04	\$ 1,020.40	\$ 140.00
		2019	\$ 3,731.71	\$ 758.01	\$ 45.00
		2020	\$ 585.52	\$ 75.16	\$ 45.00
051-811-50-00011	GLENN VIEW ESTATES NORTH BLK 1 LT 6	2020	\$ 1,952.70	\$ 33.74	\$ 45.00
006-321-22-00115	PALMER LT 1 BAVARIAN VILLAGE / UNIT A1	2020	\$ 1,706.58	\$ 219.08	\$ 45.00
018-022-25-00019	BEACON PARK BLK 1 LT 16	2019	\$ 1,601.97	\$ 325.40	\$ 45.00
		2020	\$ 1,677.17	\$ 215.30	\$ 45.00
011-382-59-00013	CAMPBELL WOODS #1 BLK 3 LT 59	2020	\$ 548.67	\$ 67.99	\$ 45.00
007-102-18-00017	SCENIC PARK ESTATES BLK 1 LT 13	2020	\$ 64.12	\$ 1.53	\$ 45.00
006-355-67-00019	EASTBROOK BLK 2 LT 13	2020	\$ 62.09	\$ 1.36	\$ 45.00
012-302-48-00013	ZIA LT 2	2020	\$ 30.00	\$ 3.71	\$ 45.00
017-401-26-00014	SPENDLOVE VIEW HEIGHTS #2 BLK 4 LT 1	2020	\$ 243.76	\$ 30.21	\$ 45.00
011-012-63-00018	ALDERWOOD BLK 2 LT 5A	2020	\$ 3,996.27	\$ 512.98	\$ 45.00
010-183-04-00012	ASRO ACRES BLK 5 LT 3	2020	\$ 66.01	\$ 1.58	\$ 45.00
009-111-66-00817	UNIVERSITY PARK #6 TR A UNIVERSITY PLACE / UNIT A-303	2020	\$ 78.36	\$ 0.67	\$ 45.00
012-525-29-00018	STRAWBERRY MEADOWS PHASE 1 BLK 1 LT 10	2020	\$ 1,262.88	\$ 168.86	\$ 45.00
001-052-61-00119	ORIGINAL TOWNSITE OF ANCHORAGE BLK 94 LT 9C N STREET PLAZA / UNIT 101	2020	\$ 5,685.75	\$ 729.87	\$ 45.00
001-052-61-00218	ORIGINAL TOWNSITE OF ANCHORAGE BLK 94 LT 9C N STREET PLAZA / UNIT 102	2020	\$ 4,788.00	\$ 614.62	\$ 45.00
014-045-29-00016	MURRAY BLK J LT 4A	2020	\$ 3,368.60	\$ 43.66	\$ 45.00
014-045-54-00014	MURRAY BLK J LT 1D	2019	\$ 21,747.34	\$ 4,417.40	\$ 45.00
		2020	\$ 22,577.13	\$ 2,898.19	\$ 45.00
014-045-32-00010	MURRAY BLK J LT 6A	2020	\$ 2,859.12	\$ 367.03	\$ 45.00
006-052-04-00015	RANGEVIEW BLK 1 LT 13	2020	\$ 2,002.41	\$ 257.05	\$ 45.00
010-332-01-00011	T12N R4W SEC 36 5M 5E4SE4SE4NE4 PTN	2020	\$ 24,829.20	\$ 3,187.28	\$ 45.00
051-362-02-06815	T15N R2W SEC 36 LT 8 REM OF N2 & LT 7 REM FIRE EAGLE / UNIT 68	2018	\$ 3,065.18	\$ 834.28	\$ 140.00
		2019	\$ 3,033.49	\$ 616.17	\$ 45.00
		2020	\$ 3,139.06	\$ 402.95	\$ 45.00
051-362-02-06914	T15N R2W SEC 36 LT 8 REM OF N2 & LT 7 REM FIRE EAGLE / UNIT 69	2018	\$ 2,958.02	\$ 805.11	\$ 140.00
		2019	\$ 2,918.52	\$ 592.83	\$ 45.00
		2020	\$ 3,007.31	\$ 386.05	\$ 45.00



BRIDGES JOHN CALVIN & DODDS CARLA CHRISTINE	090-181-01-00015	US SURVEY 7012 LT-14 T9N R3E SEC 32 SM	2020	\$ 27.91	\$ 3.46	\$ 45.00
BRIGGS BENJAMIN S	004-041-19-00018	MOUNTAIN VIEW BLK 20 LT 2 M3 E2	2020	\$ 2,206.06	\$ 251.93	\$ 45.00
BRIHL LLC	003-073-18-00014	EAST ADDN TO TOWNSITE OF ANCHORAGE BLK 320 LT-4	2020	\$ 1,451.79	\$ 179.89	\$ 45.00
BRISKE CRAIG T & COAST-LINE ENTERPRISES INC 50% EACH	014-252-43-00019	RASMUS LT 1	2019 2020	\$ 2,815.55 \$ 2,942.91	\$ 571.91 \$ 377.79	\$ 45.00 \$ 45.00
BRISKE CRAIG T & COAST-LINE ENTERPRISES INC 50% EACH	014-252-44-00017	RASMUS LT 2	2019 2020	\$ 4,379.57 \$ 2,380.32	\$ 889.59 \$ 305.57	\$ 45.00 \$ 45.00
BRISTOL BAY PETROLEUM PROPERTIES LLC	012-325-38-00015	KING #2 BLK 1 LT 21	2020	\$ 2,510.15	\$ 54.68	\$ 45.00
BRISTOW BRENT L & ANITA L	012-411-04-00015	CAMPBELL LAKE HEIGHTS #1 LT-1A	2020	\$ 776.40	\$ 18.53	\$ 45.00
BRITCH DAVID JOSEPH	002-155-82-00016	SOUTH ADDN TO TOWNSITE OF ANCHORAGE BLK 388 LT-5A	2019 2020	\$ 3,921.49 \$ 7,320.51	\$ 772.03 \$ 939.73	\$ 45.00 \$ 45.00
BROCKMAN PEGGY N	016-251-07-02911	INDEPENDENCE PARK TR L-1 GREENTREE VILLAGE / UNIT 8-05	2019 2020	\$ 2,005.73 \$ 2,046.87	\$ 257.41 \$ 262.76	\$ 45.00 \$ 45.00
BROD HARRY	016-065-19-00013	RIDGEMONT BLK 1 LT 10A	2020	\$ 2,301.66	\$ 285.19	\$ 45.00
BROEK SANDON D & CHARLET K	014-161-89-00015	CANDYWINE LT-26	2020	\$ 2,460.68	\$ 304.90	\$ 45.00
BROOKS RYAN EUGENE	021-021-25-00016	SPENDLOVE VIEW HEIGHTS BLK 2 LT 8	2019 2020	\$ 5,526.97 \$ 5,844.36	\$ 1,122.67 \$ 750.23	\$ 45.00 \$ 45.00
BROSH FRANK J HUNTER	014-061-30-00011	LITTLE BEAR BLK 1 LT 13	2020	\$ 3,057.48	\$ 392.47	\$ 45.00
BROWN BRIAN D	051-144-56-00014	RUSS HARMON LT-125B	2020	\$ 113.35	\$ 2.46	\$ 45.00
BROWN DEBBIE	050-061-20-02518	SCHROEDER BLK 1&2 ADDITION BLK 2 LT-2A LOCH NESS MANOR / UNIT 122630-A	2020	\$ 1,062.94	\$ 126.45	\$ 45.00
BROWN GRACE % BROWN THOMAS WAYNE	013-131-14-00819	BRIARCLIFF BLK 2 LT-9 BRIARCLIFF PHASE 2 / BLDG F-08	2020	\$ 3,791.07	\$ 486.64	\$ 45.00
BROWN JOEL W & TAMARA M	050-201-50-00016	MILE HI #1 BLK 8 LT-5	2020	\$ 3,086.77	\$ 382.47	\$ 45.00
BROWN JOEL W & TAMARA M	010-232-11-00012	CREST VIEW BLK 8 LT-42	2020	\$ 2,264.04	\$ 280.52	\$ 45.00
BROWN NICOLE MARIE & TREVOR	005-051-16-00012	LAWRENCE (1948) BLK 10 LT-8A	2020	\$ 3,449.07	\$ 442.75	\$ 45.00
BROWN RIZAL & JEFFREY T	017-161-05-00018	GUDVEINA ESTATES LT-4	2020	\$ 2,159.24	\$ 277.17	\$ 45.00
BROWN SAMUEL R E & LUCY A	003-182-80-00013	ROGERS PARK BLK 24 LT 2 W40' & LT 3 E20'	2020	\$ 62.33	\$ 7.72	\$ 45.00
BROWN THOMAS	003-143-23-00114	THIRD ADDN TO TOWNSITE OF ANCHORAGE BLK 388 LT 10 EMERALD HOMES / UNIT 1	2019 2020	\$ 3,077.31 \$ 3,172.05	\$ 625.08 \$ 407.18	\$ 45.00 \$ 45.00
BROWN THOMAS WAYNE % BROWN GRACE	013-131-14-00819	BRIARCLIFF BLK 2 LT-9 BRIARCLIFF PHASE 2 / BLDG F-08	2020	\$ 3,791.07	\$ 486.64	\$ 45.00
BROWNFIELD BRETNAY A	050-791-11-00018	RIVER VIEW ESTATES BLK 7 LT 11	2020	\$ 4,548.48	\$ 583.86	\$ 45.00
BROWNFIELD DAVID & ROSE ANN	050-315-67-00018	ROSEBERRY HIGHLANDS LT-9	2020	\$ 2,559.68	\$ 328.58	\$ 45.00
BROWNFIELD DAVID W & ROSEANN F	014-242-07-00015	WINCHESTER VALE LT-2	2020	\$ 3,992.85	\$ 512.54	\$ 45.00



Publishes March 10, 17, 24, 31

2021 Property Tax Special Assessment Foreclosure

Anchorage Daily News

BROWNING JAMES THOMAS & WULANSARI MARIA ULFAH	005-162-03-11913	RUSSIAN JACK MANOR TR 2 ANCHORAGE MANORHOUSE / UNIT B17	2020	\$ 1,521.90	\$ 195.37	\$ 45.00
BROWNING KEVIN & CHRISTINA	014-121-22-00010	PARKWAY ESTATES BLK 4 LT 5	2020	\$ 2,277.26	\$ 433.53	\$ 45.00
BROWNING KEVIN & CHRISTINA	014-121-23-00018	PARKWAY ESTATES BLK 4 LT 4	2020	\$ 2,128.95	\$ 273.29	\$ 45.00
BROWNING KEVIN & CHRISTINA	014-121-24-00016	PARKWAY ESTATES BLK 4 LT 3	2020	\$ 1,253.43	\$ 160.90	\$ 45.00
BROWNING KEVIN & CHRISTINA	014-121-25-00013	PARKWAY ESTATES BLK 4 LT 3	2020	\$ 1,291.06	\$ 165.73	\$ 45.00
BROWNING KEVIN & CHRISTINA	014-121-26-00011	PARKWAY ESTATES BLK 4 LT 4	2020	\$ 2,320.47	\$ 297.87	\$ 45.00
BROWNING KEVIN & CHRISTINA	014-121-43-00016	PARKWAY ESTATES BLK 4 LT 7A	2020	\$ 25,997.13	\$ 2,237.20	\$ 45.00
BROYLES JOHN M	006-114-29-00010	KLUANE TERRACE TRAILER EST #3 BLK 3 LT 20	2020	\$ 232.63	\$ 28.81	\$ 45.00
BRUHN JASON ERIC	002-044-03-00018	NORTH ADDN #4 TO TOWNSITE OF ANCHORAGE BLK X LT 10	2020	\$ 1,502.72	\$ 19.48	\$ 45.00
BRUNINGA BARRY	007-191-62-00711	CENTURY VILLAGE #2 TR 81-G HAMPTON PLACE PHASE 2 / UNIT 2-D	2020	\$ 159.12	\$ 19.71	\$ 45.00
BRUNKHORST JASON	020-414-26-00012	PARADISE VALLEY BLK 10 LT 3	2018	\$ 761.46	\$ 207.24	\$ 140.00
			2019	\$ 732.40	\$ 148.76	\$ 45.00
			2020	\$ 770.55	\$ 98.91	\$ 45.00
BRYAN MATTHEW L & ERIN G	014-281-24-14019	TOYON TR 2E MOSS CREEK / UNIT 140	2020	\$ 1,976.76	\$ 244.93	\$ 45.00
BRYANT JOHN M & CARMEN M	012-562-49-00010	GONCORD HILL BLK 4 LT 18	2020	\$ 132.18	\$ 16.38	\$ 45.00
BRYANT KELLY	051-081-16-00012	T15N R1W SEC 5 5M LT 81	2020	\$ 16,362.29	\$ 2,100.52	\$ 45.00
SUBA CORPORATION	001-251-08-00019	SUNBEAM BLK 3 LT 14	2020	\$ 220.43	\$ 4.79	\$ 45.00
SUBA CORPORATION	001-251-09-00017	SUNBEAM BLK 3 LT 13 E50'	2020	\$ 362.68	\$ 7.91	\$ 45.00
BUCK ANTHONY R	050-212-90-00019	HERITAGE ESTATES WEST #2 BLK 2 LT 30A	2020	\$ 238.38	\$ 29.53	\$ 45.00
BULKELEY MICHAEL J	012-285-33-00012	CAMBRIAN PARK #1 BLK 5 LT 14	2020	\$ 54.02	\$ 6.69	\$ 45.00
BUNYAN GERTRUDE	006-246-36-00114	PROSPERITY ESTATES BLK 1 LT 27 PARKRIDGE PHASE 4 / UNIT 6000	2018	\$ 1,761.36	\$ 479.41	\$ 100.00
			2019	\$ 1,757.06	\$ 356.90	\$ 45.00
			2020	\$ 1,981.89	\$ 254.41	\$ 45.00
BURGESS ROBERT D REV TRUST BURGESS ROBERT D / TRUSTEE	017-393-02-00014	ROBIN HILL #2 BLK 4 LT 4	2020	\$ 3,305.23	\$ 424.28	\$ 45.00
BURKE JULIANN L ESTATE IRREVOCABLE TRUST / KEEN MARY & OGAN JANET / COTTE	015-172-07-00013	GREENLAND BLK 3 LT 1	2020	\$ 2,841.17	\$ 352.04	\$ 45.00
BURKE MARIANNE K DECLARATION OF TRUST / BURKE MARIANNE K / TRUSTEE	003-244-09-00010	GENEVA WOODS BLK 2 LT 64	2020	\$ 20.00	\$ 2.47	\$ 45.00
BURNETT PAUL & BAUNE LORRI	051-492-28-00015	WYNTER PARK #1 BLK 3 LT 11	2020	\$ 239.95	\$ 2.89	\$ 45.00
BURNHAM JOE	020-161-04-00016	PAINE LT 2	2020	\$ 2,074.33	\$ 266.28	\$ 45.00
BURNHAM JOE	020-161-35-00010	SECLUSION LT 1	2020	\$ 1,086.01	\$ 139.41	\$ 45.00
BURNHAM JOE	020-161-36-00018	SECLUSION LT 2	2020	\$ 1,089.42	\$ 139.84	\$ 45.00
BURNHAM JOE	020-161-37-00016	SECLUSION LT 3	2020	\$ 1,549.50	\$ 198.92	\$ 45.00

2021 - 036427 - 0

Page 19 of 114



BURNHAM JOE	020-161-38-00014	SECLUSION LT 4	2020	\$ 1,540.41	\$ 197.74	\$ 45.00
BURNHAM JOE	020-161-39-00012	SECLUSION TR A	2020	\$ 4,127.08	\$ 529.77	\$ 45.00
BURROW RALPH E & NELSON ALICE M	051-061-48-00017	DAWN LT 101	2019	\$ 1,929.50	\$ 33.34	
			2020	\$ 2,364.18	\$ 303.49	\$ 45.00
BURTIS PAUL B	005-046-18-00018	MONTA VISTA BLK 1 LT 16	2019	\$ 113.67	\$ 4.98	
			2020	\$ 4,825.62	\$ 619.45	\$ 45.00
BURTON DAVID L	006-022-13-00019	ALMA LT 3	2020	\$ 3,679.03	\$ 459.43	\$ 45.00
BUSCEMI LOTTIE AKA LOTTIE MICHAEL	001-093-34-00013	SOUTH ADDN TO TOWNSITE OF ANCHORAGE BLK 368 LT 11	2020	\$ 525.13	\$ 11.42	\$ 45.00
BUSK RICHARD L	020-093-28-00010	T11N R3W SEC 3 SM BLM LOT 1 AKA PARCEL 16	2019	\$ 3,583.25	\$ 727.83	\$ 45.00
			2020	\$ 896.90	\$ 115.14	\$ 45.00
BUTCHER DARWIN E & INGRID G	001-162-68-00012	MORAND BLK 2 LT 1 E82.5'	2020	\$ 59.49	\$ 1.29	\$ 45.00
BUTCHER DARWIN E & INGRID G	001-162-69-00010	MORAND BLK 2 LT 2 E82.5'	2020	\$ 75.38	\$ 1.64	\$ 45.00
BUTCHER DARWIN E & INGRID G	001-162-81-00015	MORAND BLK 1 LT 2A-W2	2020	\$ 67.78	\$ 1.47	\$ 45.00
BUTCHER DARWIN E & INGRID G	001-162-82-00013	MORAND BLK 1 LT 2B-W2	2020	\$ 79.05	\$ 1.73	\$ 45.00
BUTCHER DARWIN E & INGRID G	001-162-95-00015	MORAND BLK 1 LTS 2A-W2 AND 2B-W2	2020	\$ 232.48	\$ 5.08	\$ 45.00
BUTCHER JOSEPH A	010-097-25-00019	WOODLAND PARK #2 BLK 2 LT 11	2019	\$ 2,341.44	\$ 425.60	\$ 45.00
			2020	\$ 2,456.93	\$ 315.40	\$ 45.00
BUTIKOFER AARON AB	051-082-04-00016	T15N R1W SEC 5 LT 84	2020	\$ 306.99	\$ 6.68	\$ 45.00
BUTLER JAMES W & JOANN R	014-172-21-00015	MOOSE RIDGE LT 3	2020	\$ 1,559.26	\$ 179.11	\$ 45.00
BUTLER JASON & KATHRYN LIVING TRUST	007-191-16-00014	CENTURY VILLAGE #1 BLK 2 LT 44	2020	\$ 2,600.91	\$ 322.26	\$ 45.00
BUTLER REX L & CARMON ODIS A	006-291-26-02612	WONDER PARK LT C3 CONTEMPO 1 PHASE 3 / UNIT V-28B	2020	\$ 1,605.69	\$ 206.12	\$ 45.00
BURSE MONTY L & SUSANNA K	051-541-19-00019	PETERS GATE BLK 2 LT 8	2020	\$ 6,402.22	\$ 821.84	\$ 45.00
BUZZ ROHLFING INC	002-104-19-00016	ORIGINAL TOWNSITE OF ANCHORAGE BLK 24A LT 28	2020	\$ 854.68	\$ 18.58	\$ 45.00
BYRD RONALD D & SUSAN ANN	050-295-08-00016	EAGLE CREST #1 TR 1 LT 1	2020	\$ 63.00	\$ 7.81	\$ 45.00
BYRNE JEFFREY & HEATHER LIVING TRUST	012-532-28-00015	HIDDEN COVE PH 3 LT 28	2020	\$ 3,555.06	\$ 440.60	\$ 45.00
C & J HOLDINGS LLC	003-116-16-00015	BEVERLY (THIRD ADDN TO TOWNSITE OF ANCHORAGE) BLK 48 LT 9	2020	\$ 7,261.55	\$ 944.99	\$ 45.00
C M @ W INVESTMENTS LTD	006-402-47-00110	FOOTHILLS EAST BLK 6 LT 19 TURF COURT / UNIT 23	2020	\$ 1,693.76	\$ 209.87	\$ 45.00
C SYCKS LLC	009-141-35-00017	YUKON INDUSTRIAL PARK LT 18	2020	\$ 4,702.34	\$ 582.64	\$ 45.00
CAESAR MAMIE LEE	016-142-06-00017	MESA VERDE BLK 3 LT 5	2018	\$ 767.93	\$ 121.36	\$ 140.00
			2019	\$ 1,213.92	\$ 246.58	\$ 45.00
			2020	\$ 1,357.75	\$ 174.29	\$ 45.00
CAHOON ROBERT H	017-063-47-00018	RABBIT CREEK BLK 1 LT 6B	2020	\$ 833.30	\$ 106.25	\$ 45.00
CAK LLC	010-094-35-00015	WOODLAND PARK LT 4H-A	2018	\$ 4,290.24	\$ 1,167.71	\$ 140.00
			2019	\$ 4,598.79	\$ 934.12	\$ 45.00
			2020	\$ 4,603.32	\$ 590.92	\$ 45.00

2021 - 036427 - 0

Page 20 of 114



CAK LLC	002-205-49-00315	PEARL V SMITH BLK 6 LT 5A HILLGATE / UNIT 103	2018 \$ 829.84 \$ 221.18 \$ 140.00 2019 \$ 1,359.51 \$ 276.15 \$ 45.00 2020 \$ 1,450.08 \$ 186.13 \$ 45.00
CALAIS CO INC WAL-MART PROPERTY TAX DEPT	009-041-14-00014	CALAIS TR D-11C REM	2020 \$ 191,035.21 \$ 23,670.03 \$ 45.00
CALAIS CO INC WAL-MART PROPERTY TAX DEPT	009-041-15-00011	CALAIS TR D-11D	2020 \$ 40,598.82 \$ 5,211.58 \$ 45.00
CALAIS COMPANY INC % BIRCHTREE LLC	004-091-95-00013	PENLAND PARK TR F2	2020 \$ 23,642.46 \$ 3,034.93 \$ 45.00
CALDERON-MANUEL C & MARITA-B	014-922-18-00019	CHUGACH ESTATES BLK 2 LT 08	2019 \$ 108.46 \$ 5.17 2020 \$ 3,096.81 \$ 297.53 \$ 45.00
CALLIS ALMA	006-304-78-00014	NEW SMYRNA LT 19	2018 \$ 3,035.97 \$ 826.33 \$ 140.00 2019 \$ 3,083.53 \$ 626.34 \$ 45.00 2020 \$ 3,317.40 \$ 425.85 \$ 45.00
CAMERO ROYALDO SIPIN	014-103-34-00013	GALATEA ESTATES BLK 3 LT 33	2018 \$ 556.74 \$ 57.47 2019 \$ 242.12 \$ 49.18 \$ 45.00 2020 \$ 432.63 \$ 55.53 \$ 45.00
CAMPBELL-CORA	012-212-42-00015	NEWLAND BLK 8 LT 1	2020 \$ 6,082.47 \$ 780.79 \$ 45.00
CAMPBELL CREEK COMMONS LLC	009-291-11-00011	SOUTHTOWN INDUSTRIAL PARK LT 8	2020 \$ 8,165.25 \$ 1,048.16 \$ 45.00
CAMPBELL-MARK F & MICHELLE	051-411-06-00012	THUNDERBIRD FALLS LT 2	2019 \$ 4,212.69 \$ 277.68 2020 \$ 4,491.82 \$ 576.60 \$ 45.00
CAMPBELL-STEPHANIE-KAY	016-252-57-00017	INDEPENDENCE PARK BLK 17 LT 25	2020 \$ 5,083.83 \$ 652.59 \$ 45.00
CAMPOS-YOLANDA	003-112-25-00015	THIRD ADDN TO TOWNSITE OF ANCHORAGE BLK 21D LT 8	2020 \$ 5,080.70 \$ 386.06 \$ 45.00
CAPE FUEL ENVIRONMENTAL TRUST BURNHAM JOSEPH/TRUSTEE	020-221-03-00010	T11N R3W SEC 12 SM W2 SE4	2020 \$ 3,334.16 \$ 428.00 \$ 45.00
CAPPADONA ROY M	006-054-63-00017	NEVILLA PARK LT 52A	2020 \$ 217.90 \$ 27.00 \$ 45.00
CARVALHO-DAVID & JACQUELYNE	009-198-19-00011	HOMESTEAD ACRES BLK 1 LT 2	2020 \$ 2,592.36 \$ 332.78 \$ 45.00
CARAWAY-BARBARA & KRALICK-LEWIS	015-212-04-00012	LAKEWOOD HILLS LT 11A	2020 \$ 114.08 \$ 2.73 \$ 45.00
CARAWAY-BARBARA & KRALICK-LOUIS	015-212-05-00019	LAKEWOOD HILLS LT 10	2020 \$ 349.73 \$ 8.36 \$ 45.00
CARDENAS-PROCULO ALVAREZ JR & LIGAYA-S	016-152-23-00019	WAGNER PARK ESTATES BLK 1 LT 7	2015 \$ 568.58 \$ 18.67 2016 \$ 6,783.88 \$ 2,642.07 2017 \$ 6,846.55 \$ 2,284.33 2018 \$ 6,728.92 \$ 1,831.48 2019 \$ 6,766.49 \$ 1,274.43 2020 \$ 4,279.22 \$ 562.17 \$ 45.00
CAREW-ELIZABETH P DEC OF TRUST CAREW-ELIZABETH P/TRUSTEE	006-303-24-00010	WONDER PARK #8 BLK 5 LT 11A REM	2020 \$ 6,920.02 \$ 759.94 \$ 45.00
CAREY-MICHAEL J & BROWN-CAREY-MARGARET	004-142-09-00015	SAXTON BLK 6 LT 10	2020 \$ 90.00 \$ 11.15 \$ 45.00
CARL FAMILY TRUST CARL C L & K E/TRUSTEES	016-236-56-00012	RIDGEMONT BLK 5 LT 28	2020 \$ 889.21 \$ 114.14 \$ 45.00
CARLOS PHYLLIS K	050-262-01-00011	T14N R2W SEC 11 SM LT 52	2019 \$ 8,656.34 \$ 1,723.21 2020 \$ 8,975.72 \$ 1,152.21 \$ 45.00
CARLSON-ANGELINE & JAMES-A	006-202-23-00016	THE FOOTHILLS BLK 1 LT 5	2019 \$ 527.45 \$ 107.13 \$ 45.00 2020 \$ 585.52 \$ 75.16 \$ 45.00
CARLSON BEVERLY J	011-101-09-00012	BRENTWOOD BLK 2 LT 3	2020 \$ 6,038.01 \$ 775.08 \$ 45.00
CARLSON-BRENT-R	067-611-19-00012	GATEWAY TO THE PARK BLK 1 LT 8	2020 \$ 579.24 \$ 71.76 \$ 45.00
CARLSON-BRENT-R	020-171-34-00012	KENO HILLS #6 BLK 2 LT 4	2020 \$ 4,742.76 \$ 587.65 \$ 45.00

2021-036427-0

Page 21 of 114



CARLSON BRENT R & DIANA J	016-203-08-00518	GREGG BLK 2 LT 6 SOUTHSIDE ESTATES PHASE 2 / UNIT H 05	2020	\$ 1,336.37	\$ 165.59	\$ 45.00
CARLSON BRENT R & CARLSON DIANA J 50% EACH	004-143-05-00011	CITY VIEW #2 BLK 8 LT 16	2020	\$ 1,928.03	\$ 238.88	\$ 45.00
CARLSON CARL & CORINNE A	012-141-40-00012	WOODLAND LAKES #2 BLK 4 LT 4	2018	\$ 7,904.80	\$ 2,151.52	\$ 140.00
			2019	\$ 8,355.05	\$ 1,697.10	\$ 45.00
			2020	\$ 8,373.87	\$ 1,074.93	\$ 45.00
CARLSON DOREKAY EMMA AKA HARMAN DOREKAY EMMA & WAGNER BALCH MARY TRUST 50% EACH	002-112-28-00019	THIRD ADDN TO TOWNSITE OF ANCHORAGE BLK 21D LT 11	2020	\$ 2,034.18	\$ 26.26	\$ 45.00
CARPENTER JENNIFER B	009-064-52-05510	PIEDMONT TERRACE TR B MT VERNON COMMONS / UNIT 08-F	2020	\$ 3,122.46	\$ 400.81	\$ 45.00
CARPENTER RUSSELL F	012-466-25-00014	PATRICIA BLK 7 LT 25	2020	\$ 155.61	\$ 19.97	\$ 45.00
CARPENTER RUSSELL F	012-466-26-00012	PATRICIA BLK 7 LT 26	2020	\$ 155.61	\$ 19.97	\$ 45.00
CARPENTER RUSSELL F	012-466-27-00010	PATRICIA BLK 7 LT 27	2020	\$ 1,424.43	\$ 182.85	\$ 45.00
CARPENTER WILLIAM J	018-391-27-00014	FLAT TOP VIEW #1 BLK 2 LT 2	2020	\$ 1,826.29	\$ 234.43	\$ 45.00
CARRASQUILLO JULIO	051-291-16-00017	HENKINS BLK 5 LT 5	2019	\$ 1,117.29	\$ 226.95	\$ 44.98
			2020	\$ 1,161.25	\$ 149.06	\$ 45.00
CARROLL JAMES P	009-193-19-00012	WICKERSHAM PARK #4 BLK 4 LT 8	2019	\$ 2,626.60	\$ 517.10	\$ 45.00
			2020	\$ 5,629.32	\$ 722.63	\$ 45.00
CARSE LANA	020-551-29-00015	RABBIT CREEK VIEW & HEIGHTS BLK 4H LT 15A	2020	\$ 32.41	\$ 4.01	\$ 45.00
CARSON FAMILY 2017 REVOC TRUST CARSON ALLAN LEE & JOANN LARAE MANSON / TRUSTEES	030-061-06-00013	THE LANDINGS BLK 2 LT 2	2020	\$ 29.00	\$ 3.59	\$ 45.00
CARTONIO SONHUI	006-291-31-02216	WONDER PARK LT C 2A CONTEMPO 1 PHASE 1 / UNIT H 6C	2020	\$ 1,566.36	\$ 201.07	\$ 45.00
CASARTA LAWRENCE J & MARCIA E	051-133-08-00018	GREAT LAND ESTATES #3 BLK 5 LT 3	2018	\$ 818.32	\$ 220.69	\$ 140.00
			2019	\$ 1,186.57	\$ 241.02	\$ 45.00
			2020	\$ 1,233.26	\$ 158.31	\$ 45.00
CASH LARRY S & BARBARA L	001-181-16-00011	FOREST PARK SOUTH BLK 2 LT 9	2020	\$ 2,774.48	\$ 343.77	\$ 45.00
CASH REX J	011-072-04-00016	ROLLING HILLS ESTATES BLK C LT 8	2020	\$ 1,816.02	\$ 225.01	\$ 45.00
CASHEN MARTHA LYDIA & RANDALL MARIAN E 50% EACH	015-131-04-00016	KASILOF HILLS BLK 9 LT 2	2020	\$ 385.68	\$ 47.79	\$ 45.00
CASIMIR VIGIL	006-043-34-00011	T13N R3W SEC 13 SM LT 68 N2	2018	\$ 3,726.08	\$ 1,014.15	\$ 140.00
			2019	\$ 3,818.42	\$ 775.60	\$ 45.00
			2020	\$ 4,042.44	\$ 518.92	\$ 45.00
CASTANEDA LILIAN	014-925-51-04313	MEADOW VIEW TR A 1 MEADOW VIEW / UNIT 29B	2020	\$ 1,428.71	\$ 177.03	\$ 45.00
CAUDLE SUZANNE R & CAUDLE JESSE 50% EACH	012-266-01-01619	CHESTER H LLOYD LT 44A DIAMONDRIIDGE TOWNHOME / UNIT 16	2019	\$ 1,552.24	\$ 305.58	\$ 45.00
			2020	\$ 3,187.44	\$ 400.16	\$ 45.00
CBA INVESTMENTS INC	016-041-44-00012	NIGH LT 7A1 REM	2020	\$ 11,580.12	\$ 1,434.82	\$ 45.00
CECCARELLI DANA ROBERT	002-244-18-00011	GENEVA WOODS BLK 2 LT 55	2020	\$ 257.22	\$ 44.26	\$ 45.00
CEDENO DEBRA L	010-192-01-00019	BROADMOOR ESTATES BLK 1 LT 16	2020	\$ 1,650.50	\$ 204.51	\$ 45.00
GEDERBERG ARTHUR & SASHA	012-012-18-00011	WESTGATE PARK BLK 5 LT 4	2020	\$ 943.92	\$ 116.95	\$ 45.00

2021 - 036427 - 0

Page 22 of 114



CENTURION LLC	015-072-26-00015	SUMMIT ESTATES BLK 1 LT 8	2020	\$ 75.19	\$ 0.97	\$ 45.00
CENTURION LLC	015-072-27-00013	SUMMIT ESTATES BLK 1 LT 9	2020	\$ 76.07	\$ 0.98	\$ 45.00
GERVANTES KATHLEEN I / JANET BOLVIN CONSERVATOR	006-296-55-00010	WONDER PARK #8 BLK 1 LT 20	2020	\$ 739.79	\$ 6.29	\$ 45.00
CHAMBERS AARON M & DESIREE S	051-351-21-00019	FIRE LAKE #3 BLK 2 LT 3	2019	\$ 5,621.72	\$ 97.14	
			2020	\$ 6,004.72	\$ 886.36	\$ 45.00
CHAMPINE THEODORE R JR & JANINA D	051-111-42-00013	OUR MOUNTAIN BLK 1 LT 3	2020	\$ 6,059.06	\$ 777.79	\$ 45.00
CHANG SUE Y & DENNIS RICHARD B 50% EACH	090-021-09-00016	US SURVEY 3201 LT 32 TION R1W SEC 9 SM	2018	\$ 1,984.96	\$ 529.07	\$ 140.00
			2019	\$ 3,893.13	\$ 790.80	\$ 45.00
			2020	\$ 3,934.32	\$ 505.05	\$ 45.00
CHANG SUE YU	012-082-18-00310	DIMOND INDUSTRIAL CENTER #1 BLK 4 LT 24 KINGS ROW SHOPPE / UNIT G	2018	\$ 628.79	\$ 17.84	
			2019	\$ 12,415.60	\$ 2,521.90	\$ 45.00
			2020	\$ 13,738.14	\$ 1,762.54	\$ 45.00
CHANG TYSON	009-164-67-00012	HEATHER MEADOWS BLK 1 LT 12	2020	\$ 5,184.72	\$ 665.56	\$ 45.00
CHAPMAN DARLE	050-354-23-00010	SUNNY VALLEY LT 8 REM	2020	\$ 56.33	\$ 6.97	\$ 45.00
CHARLES E & AMELIA LIVING TRUST MARTIN C E & A / TRUSTEES	012-472-07-00010	BAYSHORE WEST #1 BLK 5 LT 31	2020	\$ 83.44	\$ 1.44	\$ 45.00
CHASE AMANDA L	014-222-63-00119	POTTER LT 1 PARKWAY TOWNHOMES / UNIT 1	2020	\$ 5,299.29	\$ 680.27	\$ 45.00
CHASE JOHN A	051-511-20-00010	SLEEPY HOLLOW #2 BLK 2 LT 17	2020	\$ 1,480.52	\$ 190.06	\$ 45.00
CHASE KRISTINE A	009-285-15-00014	MEREDITH LT 15	2020	\$ 1,050.80	\$ 130.20	\$ 45.00
CHASSE DANIEL R & KAREN A	012-285-28-00012	CAMBRIAN PARK #1 BLK 1 LT 7	2019	\$ 4,121.08	\$ 837.08	\$ 45.00
			2020	\$ 1,634.77	\$ 209.86	\$ 45.00
CHATMAN EDWARD III & NAOMI E (TOD)	012-021-33-00713	CAMPBELL GREEN #1 TR 4A CAMPBELL GREEN #2 / 4A-2-3	2020	\$ 38.15	\$ 0.49	\$ 45.00
CHENAULT RONALD % SNOW HAROLD JR	002-137-58-00519	THIRD ADDN TO TOWNSITE OF ANCHORAGE BLK 16A LT 12B CORDOVA SQUARE PHASE 3 / UNIT D-135	2020	\$ 1,863.90	\$ 239.28	\$ 45.00
CHESHIRE CANDICE ELIZABETH & HALVERSON SHANNON WAYNN	018-411-22-00011	TURNAGAIN VIEW ESTATES PH 3 BLK 4 LT 9	2020	\$ 4,843.58	\$ 600.14	\$ 45.00
CHESNUT KATHY	012-051-84-00714	SPENARD HEIGHTS LT 1003 CHEMIGNY COURT / UNIT A-09	2020	\$ 2,086.20	\$ 267.80	\$ 45.00
CHIARO RONALD G	010-127-25-00014	LINCOLN PARK BLK 2 LT 17	2020	\$ 2,584.16	\$ 331.73	\$ 45.00
CHILDERS RICHARD EARL ALASKA LIVING TRUST / CHILDERS RICHARD E / TRUSTEE	050-293-75-00010	EAGLE CREST #3 BLK 3 LT 10	2020	\$ 271.89	\$ 2.31	\$ 45.00
CHILTON TESSIE M	006-126-38-00015	COUNTRY ESTATES BLK 1 LT 1A	2020	\$ 3,591.00	\$ 460.97	\$ 45.00
CHIP DIMOND WAREHOUSE LLC	014-211-14-00016	REVISED JOHN WELLS 1952 ADDN RANCHOTT TRACT	2020	\$ 25,304.58	\$ 3,248.30	\$ 45.00
CHON SONG N & HYUN N	011-422-56-00013	MUIRWOOD PARK BLK 3 LT 7	2020	\$ 7,867.71	\$ 1,009.97	\$ 45.00
CHRISTEN MORGAN B & TORGERSON JAMES E	001-102-73-00018	SCHODDE (SOUTH ADDN TO TOWNSITE OF ANCHORAGE) BLK 32 LT 4A	2020	\$ 4,129.66	\$ 511.69	\$ 45.00
CHRISTENSEN THOMAS STANLEY	014-052-18-00013	SHELKOF BLK 3 LT 19	2020	\$ 1,822.04	\$ 246.72	\$ 45.00
CHRISTIAN ERIC JOHN & MA UZZIL BATUCAN	006-042-18-03911	T13N R3W SEC 13 SM LT 2 ALPINE VILLAGE / UNIT G-3	2020	\$ 894.33	\$ 110.81	\$ 45.00

2021-036427-0

Page 23 of 114



CHRISTIANSON GWEN G REVOCABLE TRUST CHRISTIANSON GWEN G / TTE	009-111-58-00013	UNIVERSITY PARK #4 BLK 1 LT 23	2020	\$ 1,708.30	\$ 219.31	\$ 45.00
CHRISTIE REGINALD J JR	001-226-06-00015	BARANOF LT 7	2020	\$ 362.84	\$ 3.41	\$ 45.00
CHRISTIE REGINALD J JR	076-012-26-00017	ALYESKA #1 BLK 5 LT 12	2020	\$ 134.14	\$ 1.74	\$ 45.00
CHUNG BRENDA K	005-161-91-00913	RUSSIAN JACK VILLAGE TR B3 EASTSIDE ESTATES PHASE 1 / UNIT B-09	2020	\$ 2,026.35	\$ 260.13	\$ 45.00
CHUNG IN K	012-503-26-00012	LAUREL ACRES BLK 2 LT 44	2019	\$ 142.33	\$ 28.92	\$ 45.00
			2020	\$ 148.77	\$ 19.09	\$ 45.00
CJC HOLDINGS LLC	006-061-43-00014	T13N R3W SEC 13 S8M LT 78 N2NE4NE4NE4SW4NW4	2020	\$ 97.88	\$ 12.14	\$ 45.00
CJC HOLDINGS LLC	016-141-17-00016	SNOW CREST VIEW LT 15	2020	\$ 122.81	\$ 15.23	\$ 45.00
CJC HOLDINGS LLC	006-122-29-00013	MULDON HEIGHTS BLK 2 LT 4	2020	\$ 102.90	\$ 12.75	\$ 45.00
CJC HOLDINGS LLC	002-132-41-00011	THIRD ADDN TO TOWNSITE OF ANCHORAGE BLK 18A LT 3	2020	\$ 389.51	\$ 48.26	\$ 45.00
CJC HOLDINGS LLC	002-132-43-00019	THIRD ADDN TO TOWNSITE OF ANCHORAGE BLK 18A LT 2	2020	\$ 346.10	\$ 42.89	\$ 45.00
CJC HOLDINGS LLC	002-132-43-00017	THIRD ADDN TO TOWNSITE OF ANCHORAGE BLK 18A LT 1	2020	\$ 313.86	\$ 38.89	\$ 45.00
CLAMPITT RALPH W & SARAH T	015-071-26-00017	SUMMIT ESTATES BLK 3 LT 6	2020	\$ 49.50	\$ 6.14	\$ 45.00
CLARK JOSEPH L JR	050-112-02-03812	EAGLE GLENN SOUTH TR B5 BAINBRIDGE ESTATE / UNIT 38	2020	\$ 3,811.50	\$ 189.27	\$ 45.00
CLARK KATHERINE L	003-021-33-00014	NORTHPOINTE BLUFF BLK 1 LT 18 NORTHPOINTE BLUFF PLANNED COMM	2020	\$ 4,133.07	\$ 512.11	\$ 45.00
CLARK MELVIN DALTON & DONNA	012-371-13-00013	FARR LT 1A	2020	\$ 7,877.87	\$ 1,010.87	\$ 45.00
CLARK ROBERT L & CHERYL L	050-061-20-03617	SCHROEDER BLK 1 & 2 ADDITION BLK 2 LT 2A LOCH NESS MANOR / 12630 B	2020	\$ 849.58	\$ 105.27	\$ 45.00
CLARKSON LLOYD A & LORNA LORI	019-151-18-00010	SKYWAY PARK ESTATES BLK 5 LT 6A	2020	\$ 2,518.83	\$ 312.09	\$ 45.00
CLEMENS DAVID C & CAROL L	015-221-88-00018	GROSS VIEW ESTATES BLK 2 LT 30	2020	\$ 24.01	\$ 2.97	\$ 45.00
CLEVINGER JARED ALAN	010-105-14-00014	SAND WILLHOLTH BLK 2 LT 12	2018	\$ 1,824.31	\$ 159.52	
			2019	\$ 2,967.70	\$ 602.82	\$ 45.00
			2020	\$ 3,125.88	\$ 401.25	\$ 45.00
CLEVERDON HAMILTON J & MAEGAN A	067-072-17-00011	PARKVIEW TERRACE EAST PH 1A BLK 5 LT 15	2020	\$ 3,194.64	\$ 252.10	\$ 45.00
CLUFF MICHAEL	016-202-13-00015	ELDON BLK 3 LT 4	2020	\$ 2,860.83	\$ 367.24	\$ 45.00
COHEN JANISE	011-094-40-00014	TALL SPRUCE ESTATES #1 BLK 4 LT 6	2019	\$ 4,399.20	\$ 893.59	\$ 44.30
			2020	\$ 4,622.13	\$ 593.33	\$ 45.00
COLAJEZZI JOYCE J	018-086-43-00017	HAMILTON PARK BLK 4A LT 6	2020	\$ 34.00	\$ 4.21	\$ 45.00
COLE RICHARD C W	006-112-16-00011	KLUANE TERRACE TRAILER EST #1 LT 14 LESS 5 50'	2018	\$ 993.05	\$ 201.71	\$ 45.00
			2020	\$ 1,037.97	\$ 133.24	\$ 45.00
COLLINS ALFRED C & MOLCHANOV ELAINE M	015-241-09-00010	WALL VUE ESTATES #3 BLK 3 LT 24	2020	\$ 2,794.60	\$ 346.27	\$ 45.00
COLLINS CUSTOM CUTS LLC	018-152-26-00010	SUNSET MANOR #3 BLK 3 LT 26	2020	\$ 599.12	\$ 13.03	\$ 45.00

Page 24 of 114
2021-036427-0



GOLRUD-DAVID S & LAURA H	050-105-19-00014	TOWN PARK BLK 1 LT 21A	2020	\$ 285.48	\$ 47.76	\$ 45.00
COLUMBINE PARTNERSHIP	002-131-29-00018	THIRD ADDN TO TOWNSITE OF ANCHORAGE BLK 17D LT 2 E2	2020	\$ 42.03	\$ 5.20	\$ 45.00
GOLVILLE HOLDING LLC	014-182-13-00018	LAKE OTIS INDUSTRIAL CENTER TR-D1 79TH STREET GARAGETOWN / UNIT 216	2020	\$ 170.09	\$ 3.70	\$ 45.00
COMBS LLC	007-143-11-00016	COMBS BLK 1 LT 6	2020	\$ 8,387.55	\$ 1,076.70	\$ 45.00
COMMUNITY ENTERPRISE DEVELOPMENT CORP OF AK INC AKA AK VILLAGE INITIATIVES	002-151-42-00019	THIRD ADDN TO TOWNSITE OF ANCHORAGE BLK 22A LT 13 THRU 19	2020	\$ 27,573.62	\$ 3,416.48	\$ 45.00
COMPERE SALLY J	042-081-05-00017	T12N R2W SEC 31 6M NW4NE4NE4	2020	\$ 187.72	\$ 0.76	\$ 45.00
COMPERE SALLY J	042-081-18-00010	T12N R2W SEC 31 6M NE4NE4 PTN	2020	\$ 2,932.05	\$ 376.37	\$ 45.00
CONLEY PEARL	006-151-38-00617	TOWN EAST BLK 2 LT 13 TOWNE EAST VILLA / UNIT B-1	2018	\$ 1,931.92	\$ 525.83	\$ 140.00
			2019	\$ 2,054.81	\$ 417.38	\$ 45.00
			2020	\$ 1,646.73	\$ 211.40	\$ 45.00
CONLEY TARA J	051-113-18-00019	EARL RAY BLK 3 LT 36	2020	\$ 235.05	\$ 5.38	\$ 45.00
CONLIN JOHN O	002-154-29-00010	SOUTH ADDN TO TOWNSITE OF ANCHORAGE BLK 41D LT 4B LESS 562.5X4	2020	\$ 17,780.58	\$ 2,282.46	\$ 45.00
CONSUMER CARE NETWORK	010-125-13-00014	CONROY RUSHTON BLK 4 LT 1	2020	\$ 426.99	\$ 52.90	\$ 45.00
CONTER THEODORE MARK	005-162-03-08117	RUSSIAN JACK MANOR TR-2 ANCHORAGE MANORHOUSE / UNIT C15	2020	\$ 606.03	\$ 75.09	\$ 45.00
CONWAY NOEL G TRUST CONWAY NOEL G/ TRUSTEE	075-071-27-01218	NEW GIRDWOOD TOWNSITE ALASKA BLK 3 LT 5 SKI VIEW / UNIT 401	2020	\$ 2,420.49	\$ 310.72	\$ 45.00
COOLEY MICHAEL	051-061-33-00019	EKLUTNA HEIGHTS #1 BLK 4 LT 2	2019	\$ 1,167.41	\$ 237.12	\$ 45.00
			2020	\$ 1,519.74	\$ 195.09	\$ 45.00
COOMBS MARK A	067-072-02-00013	PARKVIEW TERRACE EAST PH 1A BLK 4 LT 93	2020	\$ 2,461.38	\$ 304.98	\$ 45.00
COOPER DILLON L	013-043-27-00016	KWIK LOG BLK 4 LT 2	2020	\$ 377.70	\$ 8.21	\$ 45.00
COOPER SARAH	016-142-03-00014	MESA VERDE BLK 3 LT 2	2020	\$ 81.96	\$ 0.70	\$ 45.00
COPPER RIVER CAMPUS LLC	003-071-84-00010	EAST ADDN TO TOWNSITE OF ANCHORAGE BLK 13A LT 3A	2020	\$ 20.18	\$ 2.50	\$ 45.00
COPPER WHALE INN LLC	001-032-38-00010	L STREET SLIDE REPLAT BLK 36 LT 6A	2020	\$ 1,236.17	\$ 21.36	\$ 45.00
CORBETT JAMES E & ERMA J (TOD)	005-055-13-00010	VANOVER BLK 7 LT 2	2020	\$ 239.41	\$ 30.74	\$ 45.00
CORDELL BEVERLY	001-163-33-00410	VADIM K KAPINGEN LT 17B KAPINGEN / UNIT 11	2020	\$ 192.54	\$ 3.33	\$ 45.00
CORDERO AMADO A & ANA MARIA	016-253-55-00019	INDEPENDENCE PARK BLK 17 LT 64 PATRIOT PARK	2020	\$ 1,412.47	\$ 175.01	\$ 45.00
CORDOVA DEVELOPMENT CO INC	002-107-08-00012	ORIGINAL TOWNSITE OF ANCHORAGE BLK 17 LT 7A	2020	\$ 14,912.91	\$ 1,914.35	\$ 45.00
CORDOVA DEVELOPMENT COMPANY INC	002-107-07-00014	ORIGINAL TOWNSITE OF ANCHORAGE BLK 17 LT 8A	2020	\$ 10,526.76	\$ 1,351.30	\$ 45.00
CORDOVA JANET L	006-052-03-00017	RANGEVIEW BLK 1 LT 12	2020	\$ 965.30	\$ 119.61	\$ 45.00
CORKERY JAMES PAUL 33.33% & CORKERY JAMES PATRICK & JUDA BROOKE 66.67%	012-202-18-00016	SHERWOOD ACRES #1 BLK 5 LT 5	2020	\$ 2,594.07	\$ 321.42	\$ 45.00

2021-036427-0

Page 25 of 114



GORLEY LOUIS	003-116-31-00014	BEVER (THIRD ADDN TO TOWNSITE OF ANCHORAGE) BLK 48 LT 6	2020	\$ 3,084.84	\$ 395.99	\$ 45.00
CORNILLES NATHAN B	010-212-27-00010	EVERGREEN BLK 10 LT 10	2020	\$ 56.39	\$ 6.99	\$ 45.00
CORPORATE PROPERTY ASSOC % UNISOURCE/D DIDIOIA	003-051-10-00017	ANCHORAGE INDUSTRIAL PARK BLK 1 LT 10A	2020	\$ 3,919.31	\$ 485.62	\$ 45.00
CORSO JAMES P JR & PAMELA J	006-292-01-00013	WONDER PARK BLK 3 LT 5	2020	\$ 573.21	\$ 73.58	\$ 45.00
COSGROVE MICHAEL R	001-052-19-01016	ORIGINAL TOWNSITE OF ANCHORAGE BLK 94 LT 3C PLAZA 9 / UNIT 111	2020	\$ 2,847.15	\$ 365.49	\$ 45.00
GOSHOW'S CANINE CASTLE LLC	016-193-10-00016	T12N R3W SEC 20 SM N2N25W4NW45W4	2020	\$ 1,295.75	\$ 160.55	\$ 45.00
COUNSELMAN RHONDA L	007-143-17-00013	CHUGACH TERRACE BLK 2 LT 2	2020	\$ 1,564.65	\$ 200.84	\$ 45.00
COUNSELMAN RHONDA L	007-143-18-00011	CHUGACH TERRACE BLK 2 LT 1	2018	\$ 62.24	\$ 2.59	
			2019	\$ 1,537.84	\$ 312.37	\$ 45.00
			2020	\$ 1,607.40	\$ 206.34	\$ 45.00
COUNSELMAN RHONDA L	007-143-20-00017	CHUGACH TERRACE BLK 2 LT 4	2020	\$ 1,809.18	\$ 232.25	\$ 45.00
COUNSELMAN RHONDA L	006-063-39-00018	T13N R3W SEC 13 SM LT 106-5	2018	\$ 1,030.48	\$ 42.88	
			2019	\$ 3,764.43	\$ 764.65	\$ 45.00
			2020	\$ 3,893.67	\$ 499.81	\$ 45.00
COURTNEY PHILLIP D SR & LYNETTE REVOCABLE LIVING TRUST / COURTNEY P D SR & L/ TRUSTEES	051-511-32-00015	SUE TAWN ESTATE #2 BLK 3 LT 6	2020	\$ 3,605.47	\$ 446.74	\$ 45.00
COX CHRISTOPHER ISAAC & AMY THERESA	007-161-26-00015	CASTLE HEIGHTS #5 BLK 9 LT 11	2020	\$ 67.00	\$ 8.20	\$ 45.00
COX FAMILY REVOCABLE LIVING TRUST	016-251-16-00514	INDEPENDENCE PARK BLK 11 LT 4 KANDLEWOOD PARK PHASE 2 / UNIT B 107	2020	\$ 1,869.03	\$ 239.92	\$ 45.00
CPB LLC	003-083-34-00010	FOURTH ADDN TO TOWNSITE OF ANCHORAGE BLK 31A LTS 2,3, & 4A	2019	\$ 31,834.92	\$ 6,466.44	\$ 45.00
			2020	\$ 33,707.52	\$ 4,326.98	\$ 45.00
CRAIG SHIRLEY % NATIVE VILLAGE OF EKLUTNA	051-761-03-00017	EKLUTNA GATE BLK 1 LT 2	2020	\$ 1,649.19	\$ 204.24	\$ 45.00
CRAMER SHOWERS TINA M	007-022-01-00518	TUDOR BLK 1 LT 1 COLLEGE GATE EAST PHASE 1 / UNIT 5	2019	\$ 2,679.76	\$ 544.33	\$ 45.00
			2020	\$ 2,777.04	\$ 356.48	\$ 45.00
CREATIVE REAL ESTATE LLC	005-023-46-00018	FAIRVIEW BLK 3 LT 23	2020	\$ 27.49	\$ 0.11	\$ 45.00
CREWS JOHN & SANDRA	016-202-47-00013	ELDON BLK 1 LT 6	2020	\$ 96.62	\$ 11.97	\$ 45.00
CRONKHITE LISA A	012-391-17-00110	STONEGATE TOWNHOUSE #2 BLK 2 LT 1 STONEGATE PHASE 1 / UNIT 117	2020	\$ 1,515.40	\$ 187.75	\$ 45.00
CROSKREY BONNIE	012-392-94-00018	OLYMPUS BLK 4 LT 5	2020	\$ 306.09	\$ 7.22	\$ 45.00
CROSKY JEFFREY R & CONNIE	007-093-46-00019	REFLECTION LAKE BLK 4 LT 1	2020	\$ 51.91	\$ 6.43	\$ 45.00
CROSS TERRELL SCOTT	017-462-16-00017	DRAKE BLK 4 LT 4	2018	\$ 1,244.25	\$ 55.94	
			2019	\$ 2,748.07	\$ 761.21	\$ 45.00
			2020	\$ 3,926.16	\$ 504.00	\$ 45.00
CROW ANDREW	001-236-22-00011	TURNAGAIN HOMES BLK 4 LT 9	2020	\$ 3,069.45	\$ 380.32	\$ 45.00
CROWE DONALD E & BARBARA ANN	006-204-21-00016	FOOTHILLS EAST BLK 2 LT 5	2020	\$ 1,858.78	\$ 238.61	\$ 45.00
CUI CHEN	001-255-32-00218	HANSEN BLK 1 LT 9A MIDTOWN COURTS / UNIT B2	2020	\$ 141.84	\$ 17.57	\$ 45.00



CULMINATION MOTORSPORTS INC	012-325-35-00011	KING #2 BLK 1 LT 18	2020	\$ 4,235.67	\$ 543.72	\$ 45.00
CULVER MICALLE A	067-311-64-00718	EAGLE CROSSING PH 1 TR J1 EAGLES NEST / UNIT 6A	2020	\$ 5,041.34	\$ 647.15	\$ 45.00
CULVER MICALLE A	051-322-34-00013	LAKE RIDGE TERRACE BLK 7A LT 4	2020	\$ 4,657.28	\$ 597.84	\$ 45.00
CUMMINGS SHANE W	076-016-51-00016	ALYESKA RESORT LT 8	2020	\$ 284.49	\$ 3.69	\$ 45.00
CUNARD-BARRIE L & SAMUEL D	014-102-45-00011	LAKE OTIS HEIGHTS BLK 3 LT 3	2020	\$ 2,133.23	\$ 264.21	\$ 45.00
CUNNINGHAM-MICHAEL J	012-012-14-00314	AURORA BLK 9 LT 13 CREEKVIEW / UNIT 3	2020	\$ 108.69	\$ 13.46	\$ 45.00
CURDA DALE O & LINDA	002-154-37-00013	PLATEAU HEIGHTS (SOUTH ADDN TO TOWNSITE OF ANCHORAGE) BLK 41A LT 10	2020	\$ 640.60	\$ 79.37	\$ 45.00
CURGIS CHRISTOPHER SPEARMAN	075-093-12-00018	TONY SCHAFF LT 3	2020	\$ 2,260.62	\$ 280.09	\$ 45.00
CURL DAVID & BONNIE	051-231-75-00019	T15N-R1W-SEC-18-SM S2N25E45W45E4	2020	\$ 573.84	\$ 2.21	\$ 45.00
CURRAN DAVID & MYRNA TRUST	012-533-35-00010	HIDDEN COVE PH 3 LT 35	2020	\$ 138.18	\$ 3.00	\$ 45.00
CURRIER CRAIG J	010-207-39-00015	LINCOLN PARK BLK 8 LT 2A	2020	\$ 1,793.79	\$ 230.26	\$ 45.00
CURTIS BLAIR K & MAISEY A	050-044-09-00016	POWDER RIDGE PH 7 BLK 13 LT 18	2020	\$ 4,397.01	\$ 544.81	\$ 45.00
CURTIS DOROTHY A 99.6% & CURTIS NANCY C .4%	006-355-23-00012	EASTBROOK BLK 1 LT 23	2020	\$ 2,853.35	\$ 353.53	\$ 45.00
CURZIE NORTH INVESTMENTS LLC	002-125-07-00016	ORIGINAL TOWNSITE OF ANCHORAGE BLK 110 LT 9	2020	\$ 3,866.31	\$ 496.32	\$ 45.00
CURZIE NORTH INVESTMENTS LLC	002-125-06-00018	ORIGINAL TOWNSITE OF ANCHORAGE BLK 110 LT 10	2020	\$ 12,855.78	\$ 1,650.28	\$ 45.00
CUSACK MICHAEL L SR	003-216-24-00017	COLLEGE VILLAGE #3 BLK 12 LT 19	2020	\$ 6,637.37	\$ 822.40	\$ 45.00
GUZZORT EARL & ELIZABETH JOINT REVOCABLE TRUST GUZZORT E G & E A / TRS	050-022-06-00018	BRANDYWINE BLK 5 LT 3	2020	\$ 93.43	\$ 11.57	\$ 45.00
CZERSKI NORMAN B & ELIZABETH S	050-122-11-00014	WALTER G RIPPPEL ADDITION BLK 5 LT 11	2020	\$ 1,092.92	\$ 140.30	\$ 45.00
C23 INVESTMENTS LLC	010-035-34-00011	WOODLAND PARK LT 5T & LT 6T E3'	2020	\$ 3,914.23	\$ 1,144.29	\$ 45.00
DAHL KATHLEEN T	020-042-75-00018	PTARMIGAN ROOST BLK 2 LT 7	2018 2019 2020	\$ 9,720.27 \$ 9,742.07 \$ 10,485.12	\$ 2,645.64 \$ 1,978.83 \$ 1,345.97	\$ 140.00 \$ 45.00 \$ 45.00
DAHL OLSON	020-571-02-00010	RABBIT CREEK VIEW & HEIGHTS BLK 7H LT 1A	2020	\$ 27.11	\$ 3.26	\$ 45.00
DAHL WILBEN H	002-145-22-00013	THIRD ADDN TO TOWNSITE OF ANCHORAGE BLK 26B LT 10	2020	\$ 2,234.97	\$ 276.93	\$ 45.00
DALILAK VIRGINIA M	012-301-51-00019	QUEENSGATE BLK 2 LT 5	2020	\$ 138.18	\$ 17.74	\$ 45.00
DALTON AMY E	004-156-24-00014	ANCHOR PARK BLK 9 LT 14	2020	\$ 1,666.91	\$ 206.54	\$ 45.00
DALTON JACK J	001-161-45-01416	PETERSONS BLK 34T 38 WORONZOF / UNIT 306	2020	\$ 113.32	\$ 1.96	\$ 45.00
DANIELS ELLIOTT GORDON & JESSICA TYLER	076-012-36-00016	ALYESKA #3 BLK 8 LT 9	2020	\$ 4,455.67	\$ 571.95	\$ 45.00

Page 27 of 114
2021-036427-0



DANIELS TEX DUANE SR	051-172-06-00010	T15N R1W SEC 18 SM LT 70	2020	\$	91.31	\$	2.19	\$	45.00
DANNEHY KAREN	012-632-64-01315	SPINNAKER BAY TR-81-A SPINNAKER BAY / UNIT 2378	2020	\$	2,931.80	\$	363.26	\$	45.00
DANNO DEVELOPMENTS LLC	012-241-74-00019	BORDWELL LT-15	2020	\$	5,335.20	\$	684.87	\$	45.00
DANZA MELVIN P & JERRY L	003-182-18-00011	ROGERS PARK BLK 9 LT 3	2020	\$	305.25	\$	3.96	\$	45.00
DAUGHERTY EDSON & CAROL	013-024-20-03114	THE WOODLANDS TR-A1 THE WOODLANDS EAST PHASE 3 / UNIT 307	2020	\$	300.00	\$	37.17	\$	45.00
DAUGHERTY NANCY JO	050-124-07-00010	WALTER G RIPPEL ADDITION BLK 7 LT 6	2020	\$	1,403.62	\$	173.91	\$	45.00
DAVID RAMON H & ELENA M	006-052-14-00014	RANGEVIEW BLK 1 LT 5	2020	\$	1,692.91	\$	217.23	\$	45.00
DAVIES DONALD & SUSAN FAMILY TRUST DAVIES D D & S J / TRUSTEES	011-091-14-00015	TERRACE ON THE LAKE #2 BLK 6 LT 6	2020	\$	500.00	\$	61.95	\$	45.00
DAVIS CAMPUS LLC	012-092-14-00012	C/G WAREHOUSE TR-38-3	2020	\$	351.86	\$	6.08	\$	45.00
DAVIS CLETA M	004-134-39-00019	THUNDERBIRD TERRACE BLK 12 LT 5	2020	\$	23.26	\$	2.89	\$	45.00
DAVIS KENNETH E & LAURRA J M	050-905-35-00013	PARKVIEW TERRACE PH 2 BLK 5 LT 17	2020	\$	212.69	\$	4.62	\$	45.00
DAVIS PAUL C & RUTH K	005-025-36-00014	FAIRVIEW BLK 5 LT 14	2020	\$	617.28	\$	64.10	\$	45.00
DAWN WATER COMPANY	051-114-40-00011	EARL RAY BLK 2 LT 1A	2015	\$	124.75	\$	55.23	\$	530.00
			2016	\$	128.34	\$	50.00	\$	530.00
			2017	\$	144.40	\$	48.17		
			2018	\$	76.33	\$	20.79	\$	140.00
			2019	\$	79.59	\$	16.16		
			2020	\$	84.26	\$	10.81	\$	45.00
DAWSON ROBERT J	001-083-56-00114	VIEW RIDGE (OF SOUTH ADDN TO TOWNSITE OF ANCHORAGE) BLK 25E LT 3 INLET PLACE / UNIT 3	2019	\$	3,574.66	\$	726.08	\$	45.00
			2020	\$	3,678.21	\$	472.16	\$	45.00
DAWSON THOMAS M & WALSH PATRICIA A	050-731-30-00014	MAJESTIC VALLEY ESTATES BLK 4 LT 3	2020	\$	899.03	\$	111.39	\$	45.00
DAY MARY CAROLINE MILLS	011-213-55-00018	T12N R4W SEC 10 SM LT 40B	2020	\$	3,521.23	\$	407.15	\$	45.00
DEAGEN JAMES R & GERELDENE D	012-465-37-00011	PATRICIA BLK 8 LT 19	2019	\$	140.69	\$	28.58	\$	45.00
			2020	\$	147.06	\$	18.88	\$	45.00
DEARY CANYON J	067-023-34-00019	EAGLEWOOD #3 BLK 12 LT 25B	2020	\$	3,392.01	\$	435.43	\$	45.00
DEBAKKER ARLINE J	008-051-47-00014	CARLSON LT 1	2019	\$	2,028.64	\$	412.06	\$	45.00
			2020	\$	2,122.11	\$	272.41	\$	45.00
DEGROSS AVIDAN	009-273-50-00017	FYFE BLK 8 LT 26	2019	\$	1,539.47	\$	312.70	\$	45.00
			2020	\$	2,098.17	\$	269.34	\$	45.00
DEHEER ROGER A & JULIE A	010-211-36-00013	EVERGREEN BLK 8 LT 7	2020	\$	2,205.08	\$	285.61	\$	45.00
DEHEER ROGER A & JULIE A	015-242-08-00010	ORTH LT 5	2020	\$	1,740.65	\$	215.68	\$	45.00
DELGADO JUAN & CELIA	050-041-26-00016	DEBORA #2 BLK 8 LT 9	2020	\$	2,446.85	\$	314.09	\$	45.00
DELGADO SHARLENE K	007-142-36-03116	RIFLEMAN TRA-2 WOODRIDGE PHASE 1 / UNIT G-104	2020	\$	3,064.32	\$	393.37	\$	45.00
DELOVERA DINA AGRA	012-065-84-00615	NOB HILL TR-8 NOB HILL / UNIT 28	2020	\$	232.15	\$	28.77	\$	45.00



DELVE ANDINO L & ELISSA L	006-363-17-00711	HILLBROOK TR B-1 HILLBROOK / UNIT 2435	2020	\$ 2,092.19	\$ 259.23	\$ 45.00
DEMERSSEMAN-CAROLLE E & BILLY G	006-122-71-00015	MULDON-HEIGHTS BLK 3 LT 8	2020	\$ 256.59	\$ 6.13	\$ 45.00
DEMMERT SAMSON O	016-244-19-01814	INDEPENDENCE PARK BLK 4 TR 3A KANDLEWOOD PHASE 4 / UNIT A209	2019 \$ 1,861.15 2020 \$ 2,111.85	\$ 32.16 \$ 271.09	\$ 45.00	
DENALI LLC 90% & GRAHAM DOUGLAS A 10%	014-134-64-00015	CHUGACH MEADOWS BLK 4 LT 3A	2019 \$ 8,193.08 2020 \$ 8,355.06	\$ 1,664.20 \$ 1,072.52	\$ 45.00	
DENNEY DONALD & DAVIDSON NICOLE 50% EACH	011-121-56-00011	HIDDEN HILLS BLK 1 LT 31	2019 \$ 3,044.59 2020 \$ 3,228.48	\$ 618.44 \$ 414.42	\$ 45.00	
DENYER PAUL D & NANCY J	014-212-17-00013	RIDGECREST BLK 2 LT 3	2020	\$ 240.62	\$ 29.81	\$ 45.00
DEPTULA STEPHEN E & TINA A	016-155-06-00019	NORTON PARK LT 18F	2020	\$ 2,394.00	\$ 296.62	\$ 45.00
DEPTULA STEPHEN E & TINA A	016-155-07-00017	NORTON PARK LT 18G	2020	\$ 978.12	\$ 121.19	\$ 45.00
DEPTULA STEPHEN E & TINA A	014-262-54-11218	EAST DIAMOND CENTER TR B-8 GARAGETOWN USA, SOUTH ANCHORAGE / UNIT 112	2020	\$ 821.06	\$ 102.98	\$ 45.00
DERSCH GORDON	051-104-18-00018	T15N R1W SEC 9 5M LT 62 SW PTN	2020	\$ 149.67	\$ 18.54	\$ 45.00
DEUTSCH JOHN & CANDICE	006-022-08-00019	ELM RICH VILLAS #3 BLK 3 LT 4	2020	\$ 2,016.09	\$ 248.80	\$ 45.00
DEVEAUX LEROY E & CAROL K	001-223-11-00012	TURNAGAIN HOMES BLK Q LT 29	2020	\$ 2,949.76	\$ 378.66	\$ 45.00
DEVON CORINNE Y	011-101-21-00016	BRENTWOOD BLK 3 LT 6	2019 \$ 2,741.12 2020 \$ 5,704.56	\$ 529.65 \$ 732.29	\$ 45.00	
DEVORE DEWAYNE D	050-111-58-00010	REGIONAL PARK #3 TR P2	2020	\$ 6,283.04	\$ 806.54	\$ 45.00
DEWITT GORDON L	009-101-21-00011	TUDOR PARK (1963) BLK 1 LT 3	2020	\$ 1,279.98	\$ 177.15	\$ 45.00
DIAL ONE LLC CCI AUTOMATED TECHNOLOGIES	009-301-26-00016	B STREET INDUSTRIAL CENTER LT 4	2019 \$ 13,935.44 2020 \$ 14,562.36	\$ 2,830.61 \$ 1,869.34	\$ 45.00	
DIAZ ALEJANDRO HERNANDEZ	013-024-20-02510	THE WOODLANDS TR A1 THE WOODLANDS EAST PHASE 3 / UNIT 311	2020	\$ 1,995.92	\$ 256.22	\$ 45.00
DIAZ SALVADOR	014-104-28-00013	O'BRIEN BLK 3 LT 11	2019 \$ 4,573.81 2020 \$ 7,284.60	\$ 190.34 \$ 935.11	\$ 45.00	
DIAZ-ESPINOZA SALVADOR	050-291-17-00016	EAGLE CREST #1 TR B LT 33	2020	\$ 4,824.66	\$ 619.32	\$ 45.00
DICKENS SHIRLEY L LIVING TRUST / DICKENS SHIRLEY / TRUSTEE	008-023-48-00011	WENTWORTH BLK 1 LT 9	2020	\$ 783.88	\$ 100.62	\$ 45.00
DICKERSON JULIANNE V & JOSEPH R A	007-013-34-00013	COLLEGE HEIGHTS BLK 4 LT 16	2020	\$ 1,789.52	\$ 221.73	\$ 45.00
DICKSON MICHELLE L	019-162-22-00018	SECLUSION BAY PHASE 1 BLK 4 LT 7	2020	\$ 300.00	\$ 27.17	\$ 45.00
DIETZ HAROLD P & JENNIFER	050-581-19-00016	NORTH SLOPE #2 BLK 5 LT 15	2020	\$ 897.17	\$ 111.17	\$ 45.00
DIMOND EAT LLC C/O FIRST AMERICAN EXCHANGE CO	012-362-48-00017	CHESTER H LLOYD LT 128-3	2020	\$ 25.30	\$ 3.13	\$ 45.00
DIMOND EAT LLC C/O FIRST AMERICAN EXCHANGE CO	012-362-49-00015	CHESTER H LLOYD LT 128-3	2020	\$ 1,091.21	\$ 135.21	\$ 45.00
DIMOND EAT LLC C/O FIRST AMERICAN EXCHANGE CO	012-362-47-00019	CHESTER H LLOYD LT 128-1	2020	\$ 56.50	\$ 7.00	\$ 45.00
DIXON GERUSA T	006-074-24-00719	RAVENSBURGH #1 TR A 2A RAVENSBURGH / UNIT 7	2020	\$ 24.45	\$ 3.03	\$ 45.00



DIXON RICHARD D & CYNTHIA K	050-931-08-00016	EAGLE POINTE BLK 2 LT 42	2020	\$ 341.68	\$ 42.34	\$ 45.00
DOBSON BERNARDITA R	002-138-37-00016	THIRD ADDN TO TOWNSITE OF ANCHORAGE BLK 16D LT 7	2019	\$ 6,059.32	\$ 104.71	
			2020	\$ 7,043.49	\$ 904.15	\$ 45.00
DODGE DONALD J AKA DONALD JEROME DODGE & MARY KNOX	020-093-18-00011	WOODRIDGE BLK 2 LT 10	2020	\$ 4,741.95	\$ 587.55	\$ 45.00
DODSON ERVIN TROY	051-492-16-00011	WYNTER PARK #1 BLK 2 LT 15	2019	\$ 74.31	\$ 3.71	
			2020	\$ 1,633.11	\$ 209.65	\$ 45.00
DOERSCH FLOYD	051-492-14-00016	WYNTER PARK #1 BLK 2 LT 13	2019	\$ 1,902.93	\$ 386.53	\$ 37.46
			2020	\$ 1,990.06	\$ 255.45	\$ 45.00
DOLAN R & J LIVING TRUST / DOLAN ROBERT E JR & JANIS M / TRUSTEES	050-751-48-00014	JUNIPER VALLEY BLK 4 LT 1	2020	\$ 2,701.47	\$ 334.73	\$ 45.00
DOLCHOK MAXIM & ELIZABETH H	018-112-11-00018	STATE MANOR LT 86	2020	\$ 729.16	\$ 93.60	\$ 45.00
DOMAS BRADLEY DAVID	014-291-71-00018	MOOREHAND #3 LT 7	2019	\$ 2,170.97	\$ 411.22	
			2020	\$ 2,272.59	\$ 291.73	\$ 45.00
DONNELLY MICHAEL J & CALDERON DONNELLY JULIA R	006-263-16-00011	HILLBROOK TR-A HILLBROOK / UNIT 2424	2020	\$ 259.25	\$ 32.12	\$ 45.00
DOOGAN L CATHERINE	014-102-01-00014	MCCAUGHEY BLK 2 LT 1A	2019	\$ 3,731.72	\$ 758.01	\$ 45.00
			2020	\$ 4,044.16	\$ 519.15	\$ 45.00
DOOLEY STACY LYNN	051-492-25-00012	WYNTER PARK #1 BLK 2 LT 24	2019	\$ 1,817.44	\$ 265.98	
			2020	\$ 1,516.07	\$ 194.61	\$ 45.00
DORAU DWAYNE R	012-282-29-00014	CAMPBELL LAKE HEIGHTS #10 BLK 4 LT 40	2020	\$ 3,698.73	\$ 458.29	\$ 45.00
DORING NATHANIEL J & LISA M	051-312-15-00013	T15N R2W SEC 25 SM LT 121	2020	\$ 527.00	\$ 67.65	\$ 45.00
DORRIS JASON & CATERINICHIO JOEY	001-193-46-00013	SIMONSON ESTATE BLK C LT 5A	2020	\$ 691.75	\$ 15.04	\$ 45.00
DOUBLE TREE LLC	005-022-36-00011	FAIRVIEW BLK 2 LT 17	2020	\$ 2,821.50	\$ 362.20	\$ 45.00
DOUGHERTY LOWELL K & RAVIWAN	010-015-64-00010	ALGOT STROM LT 19	2020	\$ 3,245.09	\$ 414.48	\$ 45.00
DOUGHERTY WORBEY JOINT REVOCABLE TRUST	017-401-48-00018	FORELAND VIEW BLK 2 LT 1	2020	\$ 232.47	\$ 28.80	\$ 45.00
DOUGLAS EARL J & CLARA V	007-124-11-00016	SCENIC PARK ESTATES #3 BLK 6 LT 20	2020	\$ 2,457.53	\$ 284.15	\$ 45.00
DOUGLAS EARL J SR & CLARA	006-093-13-00010	TURPIN BLK 2 LT 26	2020	\$ 2,494.21	\$ 288.39	\$ 45.00
DOULGERAKIS DEANA E	011-221-60-01416	SEACLIFF PLAZA TR-B SEACLIFF PLAZA / UNIT D-14	2020	\$ 1,845.95	\$ 238.73	\$ 45.00
DOWNEY ERIC B & HART CATHY L REVOCABLE TRUSTS / 50% EACH CO-TTS FOR EACH TRST	006-313-50-00014	JENNISON LT 9B	2020	\$ 1,703.16	\$ 211.03	\$ 45.00
DOWNEY SHIELD JR	012-271-40-01212	BLACKBERRY LT 6 DIAMONDWOOD PHASE 2 / UNIT 813	2020	\$ 140.50	\$ 1.82	\$ 45.00
DREESZEN JAMES G	010-106-24-00011	ROBERTS BLK 2 LT 12	2020	\$ 1,493.72	\$ 19.36	\$ 45.00
DREESZEN ROBERT	014-182-13-00714	LAKE OTIS INDUSTRIAL CENTER TR-B1 79TH STREET GARAGETOWN / UNIT 220	2020	\$ 27.00	\$ 3.35	\$ 45.00
DREKA LON D & VERLINDA	020-161-02-00010	T11N R3W SEC 12 SM SE4NW4 & N2SW4	2020	\$ 3,968.04	\$ 509.36	\$ 45.00
DREYER THOMAS H FAMILY TRUST / DREYER THOMAS H / TRUSTEE	010-022-61-00012	CAPTAIN COOK ESTATES TR-A	2020	\$ 81.66	\$ 1.77	\$ 45.00



DRUM CATHY A & DRUM MILDRED A 50% EACH	018-172-19-00015	ELMORE #1 BLK 6 LT 13	2020	\$ 5,608.96	\$ 694.98	\$ 45.00
DRUMM BRANDON D & BREEANNA	015-051-70-00017	SPRING HILLS ESTATES BLK 2 LT 1	2020	\$ 382.49	\$ 47.40	\$ 45.00
DUCHOW KAREN ANN	005-152-06-00019	CASTLE HEIGHTS BLK 1 LT 6	2020	\$ 1,289.35	\$ 159.75	\$ 45.00
DUERRE RALPH E & SUETOPKA DUERRE RAMONA N	018-204-21-00012	SUNSET HILLS WEST BLK 3 LT 3	2020	\$ 102.95	\$ 12.76	\$ 45.00
DUERRE RALPH E & SUETOPKA DUERRE RAMONA N	018-242-01-00014	TURNAGAIN PARK BLK 1 TR 13	2020	\$ 206.23	\$ 25.55	\$ 45.00
DULIN PATRICK & GARCIA REBECCA MASEDA 50% EACH	002-194-24-00017	THOMPSON BLK 15 LT 5 N2	2020	\$ 426.65	\$ 52.87	\$ 45.00
DUNEGAN LINDA C & GERRY F AKA DUNEGAN LINDA CHRISTINE & GERRY FRANK	003-081-66-00016	FANTASIES LT 1	2020	\$ 758.73	\$ 18.14	\$ 45.00
DUNEGAN LINDA C & GERRY F AKA DUNEGAN LINDA CHRISTINE & GERRY FRANK	003-081-14-00016	FOURTH ADDN TO TOWNSITE OF ANCHORAGE BLK 26C LT 6	2020	\$ 66.01	\$ 1.58	\$ 45.00
DUNEGAN LINDA C & GERRY F AKA DUNEGAN LINDA CHRISTINE & GERRY FRANK	003-081-15-00013	FOURTH ADDN TO TOWNSITE OF ANCHORAGE BLK 26C LT 5	2020	\$ 70.37	\$ 1.68	\$ 45.00
DUNEGAN LINDA C & GERRY F AKA DUNEGAN LINDA CHRISTINE & GERRY FRANK	003-081-16-00011	FOURTH ADDN TO TOWNSITE OF ANCHORAGE BLK 26C LT 4	2020	\$ 66.01	\$ 1.58	\$ 45.00
DUNHAM PEYTON & KATHY	050-181-02-00011	DALE BRIGGS BLK 1 LT 4	2020	\$ 218.16	\$ 5.50	\$ 45.00
DUNHAM PEYTON & KATHY	050-181-08-00018	DALE BRIGGS BLK 1 LT 31	2020	\$ 75.86	\$ 1.31	\$ 45.00
DUNLAP DONALD W % PALMER LG & ASCONE T & JOHNSON R & HARNISH N P	006-321-23-00212	PALMER LT 2 BAVARIAN VILLAGE / UNIT B2	2018	\$ 767.87	\$ 25.21	
			2019	\$ 1,307.49	\$ 265.59	\$ 45.00
DUNN KIM	018-232-13-00010	KNIK HEIGHTS BLK K LT 10	2020	\$ 2,546.54	\$ 315.62	\$ 45.00
DUNNE MARC W	011-092-03-00016	TERRACE ON THE LAKE BLK 1 LT 9	2020	\$ 6,089.31	\$ 781.68	\$ 45.00
DUTY WILLIAM TROY & SHERRY ANNETTE	017-072-25-00015	SOUTH HILLS BLK 3 LT 1	2020	\$ 2,545.42	\$ 21.63	\$ 45.00
E T ENTERPRISES & INVESTMENTS INC	016-041-27-00017	T12N R3W SEC 18 34M S2N25E45E4 (NW OF RR)	2020	\$ 7,136.73	\$ 884.27	\$ 45.00
EAGLE RIVER ALEHOUSE LLC	050-124-49-00012	WALTER G RIPPEL #2 BLK 11 LT 782	2020	\$ 196.31	\$ 7.08	\$ 45.00
EAGLE RIVER ALEHOUSE LLC	050-124-50-00010	WALTER G RIPPEL #2 BLK 11 LT 783	2020	\$ 555.07	\$ 12.27	\$ 45.00
EAGLE RIVER BOWL LLC	050-101-42-00015	REGIONAL PARK #3 TR 51A	2018	\$ 39,449.94	\$ 10,737.43	\$ 140.00
			2019	\$ 40,773.88	\$ 8,282.13	\$ 45.00
			2020	\$ 42,453.33	\$ 5,449.66	\$ 45.00
EAGLE RIVER CAR WASH LLC	050-034-78-00012	GAMBLE LT 2	2020	\$ 15,294.09	\$ 1,895.00	\$ 45.00
EARHART FRANK & REBECCA	018-192-09-00014	T12N R3W SEC 33 34M LT 41	2020	\$ 365.57	\$ 45.30	\$ 45.00
EARL ELLERINE E	014-053-51-00014	SHELIKOF BLK 5 LT 7	2018	\$ 1,976.20	\$ 537.87	\$ 140.00
			2019	\$ 1,982.83	\$ 402.75	\$ 45.00
			2020	\$ 2,074.23	\$ 266.26	\$ 45.00
EARL ELLERINE E	014-053-52-00012	SHELIKOF BLK 5 LT 8	2018	\$ 3,847.44	\$ 1,047.19	\$ 140.00
			2019	\$ 3,859.32	\$ 783.93	\$ 45.00
			2020	\$ 3,856.05	\$ 494.99	\$ 45.00
EARTH REPURPOSED LLC	016-042-15-00010	MAUI INDUSTRIAL PARK BLK 2 LT 1 REM	2020	\$ 39.04	\$ 4.83	\$ 45.00



EATON JAYDE HAYUE	016-203-26-00213	GREGG BLK 4 LT 3 WELLS PLACE PHASE 2 / UNIT 18	2020	\$ 179.64	\$ 22.26	\$ 45.00
EATON JOHN T	001-254-75-00913	CLAYTON BLK 2 LT 188 SUSITNA VIEW / UNIT 9	2020	\$ 2,037.51	\$ 8.22	\$ 45.00
EATON JOHN T & BETTY D	010-135-50-00015	MORTON BLK 2 LT 11	2019	\$ 3,591.02	\$ 721.49	
			2020	\$ 3,767.13	\$ 483.59	\$ 45.00
EATON KRISTINA OORIS	015-015-39-00017	SAHALEE PHASE 2 BLK 1 LT 3	2020	\$ 4,009.10	\$ 486.74	\$ 45.00
EBERHARDT BERNARD J	051-441-01-00010	T15N R3W SEC 29 5M E2NW4	2020	\$ 20.00	\$ 2.42	\$ 45.00
ECHEVARRIA EDWARD C	011-213-07-00019	LAKEHURST BLK 5 LT 12B	2019	\$ 5,609.84	\$ 1,139.49	\$ 45.00
			2020	\$ 5,894.37	\$ 756.65	\$ 45.00
EDGEWORTH JAMES D JR	018-392-35-00015	TURNAGAIN VIEW #2 BLK 4 LT 72	2020	\$ 5,578.02	\$ 716.04	\$ 45.00
EDWARDS JEFFERE SCOTT	014-144-05-00017	GAROL LT 5	2020	\$ 1,442.92	\$ 169.99	\$ 45.00
EDWARDS TALYAH M	006-212-11-00612	VAUDRIN ESTATES LT 2 GLACIER ESTATES / UNIT 206	2020	\$ 2,270.88	\$ 291.51	\$ 45.00
EGGEMEYER TAMMY T	001-082-64-00714	SOUTH ADDN TO TOWNSITE OF ANCHORAGE BLK 24 LT 1B PARK PLACE / UNIT 204	2020	\$ 2,042.59	\$ 263.08	\$ 45.00
EINBOECK JOSEF	051-241-59-00012	ARNOLDS LT 27D	2020	\$ 1,015.71	\$ 125.85	\$ 45.00
EKSTRAND LARS & DIANE	017-062-21-00015	SUN VALLEY HEIGHTS BLK 1 LT 1	2019	\$ 5,831.87	\$ 925.14	
			2020	\$ 6,269.45	\$ 804.79	\$ 45.00
ELAM WILLIAM R & FRANCIS	012-232-13-00016	WILDWOOD #1 BLK 1 LT 7	2020	\$ 60.00	\$ 7.43	\$ 45.00
ELFRINK KEVIN J & KAYLENE A	014-252-37-00019	DORA #3 BLK 2 LT 21	2020	\$ 29.05	\$ 3.60	\$ 45.00
ELIASON HOLDING CO LLC	009-121-06-00010	KIMBERLY TERRACE BLK 1 LT 6	2020	\$ 128.93	\$ 3.08	\$ 45.00
ELIASON HOLDING CO LLC	009-121-06-00012	KIMBERLY TERRACE BLK 1 LT 6	2020	\$ 720.42	\$ 17.23	\$ 45.00
ELIASON HOLDING COMPANY LLC	009-121-04-00015	KIMBERLY TERRACE BLK 1 LT 7	2020	\$ 482.39	\$ 11.53	\$ 45.00
ELLIOTT KAY LIVING TRUST / ELLIOTT KATHERINE A / TRUSTEE	009-261-76-00017	TUDOR HILLS BLK 2 LT 36	2020	\$ 29.62	\$ 3.66	\$ 45.00
ELY VAN HORN	010-206-01-00017	LINCOLN PARK BLK 5 LT 9	2020	\$ 3,920.39	\$ 503.21	\$ 45.00
EMBLEY & MOE PARTNERSHIP	014-262-25-00014	JOHN WELLS 1952 BLK 5 LT 25A	2020	\$ 5,105.21	\$ 632.56	\$ 45.00
EMBLEY FAMILY LTD PARTNERSHIP	011-082-11-00018	LAKESIDE TERRACE LT 9	2020	\$ 1,892.97	\$ 234.56	\$ 45.00
EMBLEY FAMILY LTD PARTNERSHIP	012-061-24-00016	WOODLAND LAKES DEV UNIT #1 BLK 4 LT 22	2020	\$ 2,016.94	\$ 249.91	\$ 45.00
EMBLEY FAMILY LTD PARTNERSHIP	008-071-26-00016	T13N R3W SEC 32 5M LT 62	2020	\$ 1,601.41	\$ 198.42	\$ 45.00
EMBLEY FAMILY LTD PARTNERSHIP	002-047-12-00012	GOVERNMENT HILL BLK 9A LT 4A	2020	\$ 2,325.60	\$ 288.16	\$ 45.00
EMBLEY K L & EMBLEY TOMMY J & KNIGHT TOJANOWSKI J J & EMBLEY THOMAS & KNIGHT JOYCE TRUST	012-071-03-00019	T13N R4W SEC 2 5M LT 5 REM	2020	\$ 3,760.29	\$ 455.91	\$ 45.00
EMBLEY KEN & EMBLEY TOM	014-262-25-00015	JOHN WELLS 1952 ADDITION BLK 2 LT 6	2020	\$ 1,896.43	\$ 247.26	\$ 45.00



Publishes March 10, 17, 24, 31

2021 Property Tax Special Assessment Foreclosure

Anchorage Daily News

EMBLEY TOM & GIRDWOOD MINING COMPANY 50% EACH	014-022-51-00019 DOWLING #3 LT 1C	2020 \$ 26,152.74 \$ 3,357.19 \$ 45.00
EMBLEY TOM & GIRDWOOD MINING COMPANY 50% EACH	014-022-50-00011 DOWLING #3 LT 1B	2019 \$ 3,024.96 \$ 595.53 \$ 45.00 2020 \$ 6,434.73 \$ 826.02 \$ 45.00
EMBLEY-MOE	014-262-26-00013 JOHN WELLS 1952 ADDITION BLK 2 LT 6	2020 \$ 2,974.90 \$ 493.51 \$ 45.00
EMBLEY-MOE	014-262-05-00017 JOHN WELLS 1952 ADDITION BLK 5 LT 26	2020 \$ 717.25 \$ 88.89 \$ 45.00
EMBLEY-MOE	014-262-16-00014 JOHN WELLS 1952 ADDITION BLK 5 LT 35	2020 \$ 676.31 \$ 82.80 \$ 45.00
EMILI STEFANO & KELLI REVOCABLE TRUST EMILI STEFANO & KELLI/TTEES	017-142-11-00016 PARK HILLS #1 BLK 1 LT 8	2020 \$ 6,542.04 \$ 810.58 \$ 45.00
EMMEL HILARY J	013-051-04-00018 BELLA VISTA #1 LT 4 ASPEN RIDGE / UNIT C-1	2020 \$ 127.09 \$ 15.74 \$ 45.00
EMMI JOHN	051-062-87-00013 EKLUTNA HEIGHTS BLK 1 LT 9A E PTN REM	2020 \$ 6,494.14 \$ 833.65 \$ 45.00
EMMI JOHN	051-061-78-00014 EKLUTNA HEIGHTS #1 BLK 4 LT 6B	2020 \$ 896.22 \$ 115.05 \$ 45.00
EMMI JOHN E	051-062-85-00017 EKLUTNA HEIGHTS BLK 1 LT 10A E PTN REM	2020 \$ 7,428.66 \$ 953.60 \$ 45.00
EMMI JOHN E	051-115-12-00017 PETERS CREEK BLK 3 LT 12	2020 \$ 1,533.53 \$ 196.87 \$ 45.00
EMMI JOHN E	051-113-36-00011 EARL RAY BLK 3 LT 18 REM	2020 \$ 2,584.48 \$ 331.76 \$ 45.00
EMMI JOHN E	051-062-88-00011 EKLUTNA HEIGHTS BLK 1 LT 10A W PTN REM	2020 \$ 6,360.86 \$ 816.52 \$ 45.00
EMMI JOHN E	051-064-63-00010 VOYLES BLK 2 LT 1	2020 \$ 1,806.22 \$ 231.85 \$ 45.00
EMMI JOHN E	051-064-64-00018 VOYLES BLK 2 LT 2	2020 \$ 1,899.68 \$ 243.85 \$ 45.00
EMMI JOHN E & NANCY A	051-063-44-00012 STOCKHAUSEN LT 3 NE PTN	2020 \$ 6,062.12 \$ 778.18 \$ 45.00
EMMI JOHN E & NANCY A	051-051-10-00018 LAKE HILL ACRES #2 LT 8	2020 \$ 6,641.22 \$ 852.53 \$ 45.00
EMMI JOHN E JR	051-062-40-00012 T15N R1W SEC 3 5M NW4SE4 PTN	2020 \$ 5,302.25 \$ 680.63 \$ 45.00
EMMI JOHN E JR & NANCY A	051-114-19-00015 EARL RAY BLK 2 LT 13	2020 \$ 2,979.74 \$ 382.51 \$ 45.00
EMMI JOHN E JR & NANCY A	051-822-10-00012 CHANDELLE ACRES LT 14	2020 \$ 6,412.95 \$ 823.22 \$ 45.00
EMMI JOHN E JR & NANCY A	051-122-17-00012 LAKE HILL ACRES #5 BLK 1 LT 4	2020 \$ 8,646.60 \$ 1,109.95 \$ 45.00
EMMI JOHN E JR 66.67% & EMMI JOHN E SR 33.33%	051-092-34-00012 HEISLER LT 1	2020 \$ 6,903.19 \$ 886.15 \$ 45.00
EMMI JOHN & EMMI ERNEST J & LIST REVOC TRUST 33.33% EACH	051-114-15-00013 EARL RAY BLK 2 LT 9	2020 \$ 850.26 \$ 109.15 \$ 45.00
EMMI JOHN & EMMI ERNEST J & LIST REVOC TRUST 33.33% EACH	051-114-16-00011 EARL RAY BLK 2 LT 10	2020 \$ 850.26 \$ 109.15 \$ 45.00
EMMI JOHN & EMMI ERNEST J & LIST REVOC TRUST 33.33% EACH	051-114-17-00019 EARL RAY BLK 2 LT 11	2020 \$ 795.10 \$ 101.81 \$ 45.00
EMMI JOHN & EMMI ERNEST J & LIST REVOC TRUST 33.33% EACH	051-114-18-00017 EARL RAY BLK 2 LT 12	2020 \$ 1,001.92 \$ 128.62 \$ 45.00
EMSWILLER CHAD	013-064-06-00016 CAMPBELL GLEN #3 (81-175) BLK 1 LT 5	2020 \$ 1,809.11 \$ 224.16 \$ 45.00
ENGEBRETSON RYAN & ASHLEY D	014-242-08-00013 WINCHESTER VALE LT 8	2020 \$ 1,988.77 \$ 246.42 \$ 45.00

2021 - 036427 - 0

Page 33 of 114



Publishes March 10, 17, 24, 31

2021 Property Tax Special Assessment Foreclosure

Anchorage Daily News

ENOCHS STEPHEN EUGENE & KYE SON	019-164-05-00010	SECLUSION BAY PHASE 2 BLK 2 LT 5	2020	\$ 291.71	\$ 26.14	\$ 45.00
ENRIQUEZ JAMES J	014-255-15-00010	THE ISLE LT 1	2020	\$ 1,180.08	\$ 112.02	\$ 45.00
ENTREGAR ALASKA LLC	014-192-27-00010	NACLA LT 10A	2020	\$ 20.54	\$ 2.54	\$ 45.00
EQUITY TRUST COMPANY / FBO SCANLON THOMAS M IRA 85% & SCANLON VICKI J 15%	014-291-94-00010	MOOREHAND #2 LT 18	2019	\$ 1,459.59	\$ 47.92	
			2020	\$ 7,956.63	\$ 1,021.38	\$ 45.00
ERHART LEWIS (LEW) M	002-107-06-02515	ORIGINAL TOWNSITE OF ANCHORAGE BLK 17 LT 9A TURNAGAIN ARMS / UNIT 308	2020	\$ 1,634.76	\$ 209.86	\$ 45.00
ERHART LEWIS (LEW) M	002-107-06-02614	ORIGINAL TOWNSITE OF ANCHORAGE BLK 17 LT 9A TURNAGAIN ARMS / UNIT 309	2020	\$ 2,402.55	\$ 308.41	\$ 45.00
ERICKSON JANA A	016-282-01-00010	DIAMOND WILLOW ESTATES BLK 5 LT 58	2020	\$ 158.85	\$ 19.68	\$ 45.00
ESPOV EGOR	006-391-20-00013	MOUNTAIN DALE BLK 1 LT 11	2020	\$ 3,489.25	\$ 432.24	\$ 45.00
ESTABROOK LELAND R & ALICE K	012-043-24-00012	KWIK LOG BLK 3 LT 17	2020	\$ 26.66	\$ 4.55	\$ 45.00
ESTATE OF COREY HELEN K	001-091-25-00013	WELCH'S (OF SOUTH ADDN TO TOWNSITE OF ANCHORAGE) BLK 42D LT 8 S50'	2020	\$ 6,752.79	\$ 866.84	\$ 45.00
ESTATE OF LEONARD BETTY C/O OFFICE OF PUBLIC ADVOCACY	006-041-49-00914	SCANDIA LT 22H GRAND LARRY / UNIT A 09	2019	\$ 724.21	\$ 54.27	\$ 45.00
			2020	\$ 1,266.29	\$ 175.29	\$ 45.00
EURICH JOHANNA H & HEIMEL STEVEN J	010-107-21-00014	H J PIKE LT 18	2020	\$ 30.00	\$ 3.71	\$ 45.00
EUSSEN JOSEPH A	012-352-06-00017	FOREST VILLAGE BLK 2 LT 17	2020	\$ 900.00	\$ 111.61	\$ 45.00
EVANS BRIAN S	012-041-05-00016	HOLLOWBROOK BLK 1 LT 17	2020	\$ 4,791.42	\$ 593.67	\$ 45.00
EVANS JASON C	014-075-41-00018	CAMPBELL HEIGHTS #1 BLK 8 LT 4	2020	\$ 157.75	\$ 3.43	\$ 45.00
EVANS MAYFIELD LIVING TRUST / EVANS MAYFIELD / TTE	005-023-49-00012	FAIRVIEW BLK 14 LT 1A	2020	\$ 2,256.49	\$ 279.46	\$ 45.00
EVANS THOMAS W	003-261-05-00012	EASTRIDGE #2 LT 5	2020	\$ 3,691.89	\$ 473.92	\$ 45.00
EVANS WILLIAM OSMOND SMITH	010-094-26-00014	WOODLAND PARK LT 16CR	2020	\$ 148.22	\$ 1.92	\$ 45.00
EXCALIBUR LLC	012-391-18-02411	STONEGATE TOWNHOUSE #2 BLK 2 TR 1A STONEGATE VILLA / UNIT 12-B	2020	\$ 200.00	\$ 24.78	\$ 45.00
EYLER LISA M	018-092-55-00019	SCHUMACHER LT 9B	2019	\$ 1,747.62	\$ 354.98	\$ 45.00
			2020	\$ 1,850.57	\$ 237.56	\$ 45.00
EYLER LISA M	018-092-56-00017	SCHUMACHER LT 9A	2020	\$ 5,323.13	\$ 683.33	\$ 45.00
FACKLER DANIEL L	050-904-52-00011	PARKVIEW TERRACE BLK 2 LT 52	2020	\$ 700.47	\$ 86.79	\$ 45.00
FAITHFULNESS COVENANT	014-141-30-00011	FOREST VIEW HEIGHTS LT 3	2020	\$ 595.16	\$ 76.26	\$ 45.00
FALLDORF LARRY & JOYCE	015-112-48-00013	SHELL #1 LT 3	2020	\$ 62.54	\$ 1.36	\$ 45.00
FALLDORF LARRY & JOYCE	015-112-49-00011	SHELL #1 LT 4	2020	\$ 107.26	\$ 2.33	\$ 45.00
FALON PATRICK J	012-051-23-00018	CRICKETT LT 2	2020	\$ 205.10	\$ 6.63	\$ 45.00
FANGER CHRISTINE M & FANGER KENNETH R & GAYLE	006-055-51-00019	GAYLENE LT 6	2020	\$ 1,148.44	\$ 142.29	\$ 45.00

2021 - 036427 - 0

Page 34 of 114



Publishes March 10, 17, 24, 31

2021 Property Tax Special Assessment Foreclosure

Anchorage Daily News

FANGER STEVE & DOBBS-MARIANNE-SHEALY-50% EACH	015-281-62-00017	SIEFKER #3 TR-4B	2020	\$ 860.13	\$ 106.57	\$ 45.00
FANNING MYRON K & KATHRYN S	012-561-10-00014	CONCORD HILL BLK 1 LT 7	2020	\$ 165.87	\$ 3.61	\$ 45.00
FANNON LINK	013-052-79-00018	DIAMOND INDUSTRIAL CENTER #1 BLK 4 LT 5A-2	2020	\$ 0,237.16	\$ 1,184.48	\$ 45.00
FANNON LINK	050-101-20-00011	W-G RIPPPEL BLK 3 LT 7	2020	\$ 2,990.78	\$ 383.92	\$ 45.00
FANNON LINK	051-293-07-00012	T15N-R1W-SEC 30-5M LT-8	2020	\$ 1,620.85	\$ 208.06	\$ 45.00
FANNON LINK	051-293-22-00011	T15N-R1W-SEC 30-5M LT 34 LESS S90 E240	2020	\$ 994.26	\$ 127.63	\$ 45.00
FANNON LINK	051-293-30-00014	T15N-R1W-SEC 30-5M LT 34 & 38 PTN	2020	\$ 1,041.76	\$ 133.73	\$ 45.00
FANNON LINK	051-293-44-00015	T15N-R1W-SEC 30-5M LT 39 LESS PTN	2020	\$ 864.04	\$ 110.92	\$ 45.00
FANNON LINK	050-101-19-00013	W-G RIPPPEL BLK 3 LT 6	2020	\$ 2,531.05	\$ 324.91	\$ 45.00
FARR ANN REV TRUST & D&A FAMILY NONEXEMPT TRUST 50% EACH C/O BIGALKE-BRENDA	012-362-36-00012	CHESTER H LLOYD LT 13A	2020	\$ 101.40	\$ 1.21	\$ 45.00
FEDELS DAMIEN & CARI	018-331-24-00017	GRIFFETH LT 2	2020	\$ 171.33	\$ 3.73	\$ 45.00
FELICETTY TIMOTHY D	014-261-09-00011	JOHN WELLS BLK 3 LT 9A	2020	\$ 1,842.70	\$ 226.56	\$ 45.00
FELICETTY TIMOTHY D	014-261-33-00011	JOHN WELLS BLK 3 LT 9B	2020	\$ 1,648.44	\$ 211.60	\$ 45.00
FERATI ERMIR	014-921-95-00019	CHUGACH ESTATES BLK 1 LT 48A	2019 \$ 2020 \$	2,992.24 2,953.17	\$ 607.79 \$ 379.09	\$ 45.00 \$ 45.00
FERATI ERMIR	014-921-96-00017	CHUGACH ESTATES BLK 1 LT 48B	2019 \$ 2020 \$	3,020.05 2,987.37	\$ 613.44 \$ 383.49	\$ 45.00 \$ 45.00
FERGUSON LAURIE A	011-122-07-00011	SAND LAKE #2 BLK 1 LT 18	2020	\$ 58.73	\$ 1.28	\$ 45.00
FERNANDES JEREMY G SR	011-281-76-00011	WESTPARK ADDN 2B BLK 2 LT 60	2020	\$ 3,219.11	\$ 411.25	\$ 45.00
FERNANDEZ CRYSTAL L & GONZALES GILBERT R 50% EACH	010-191-19-00013	BROADMOOR ESTATES BLK 3 LT 1	2020	\$ 1,129.66	\$ 139.97	\$ 45.00
FERNANDEZ KATHY J	015-134-08-00011	LAKEWOOD HILLS #3 LT 29	2020	\$ 152.15	\$ 18.86	\$ 45.00
FERNANDEZ KATHY J	015-134-07-00013	LAKEWOOD HILLS #3 LT 28	2020	\$ 147.66	\$ 18.30	\$ 45.00
FERNANDEZ VINCENT D & KATHY J	015-134-06-00015	LAKEWOOD HILLS #3 LT 27	2020	\$ 280.95	\$ 34.82	\$ 45.00
FESSEAU KARLEY	007-054-01-00016	CLYDE M DICKSON BLK 4 LT 1	2019 \$ 2020 \$	4,310.86 4,663.17	\$ 875.63 \$ 598.61	\$ 45.00 \$ 45.00
FETROW LEONIDES L	051-221-59-00014	FETROW LT 3	2019 \$ 2020 \$	1,335.44 1,391.05	\$ 271.25 \$ 178.56	\$ 45.00 \$ 45.00
FIELD PAMELA L	050-053-62-00016	EAGLE GLENN EAST BLK 4 LT 37	2018 \$ 2019 \$ 2020 \$	4,226.83 4,275.84 4,458.60	\$ 1,150.45 \$ 868.51 \$ 572.34	\$ 140.00 \$ 45.00 \$ 45.00
FIELDS ALICE M	051-582-37-00015	THUNDERBIRD HEIGHTS #3 BLK 4 LT 18	2020	\$ 5,434.00	\$ 697.56	\$ 45.00
FILLEY DAVID & WALLMAN ELIZABETH LIVING TRUST/FILLEY D & WALLMAN E/TES	050-162-81-00013	EAGLE GLENN BLK 3 LT 3	2020	\$ 440.45	\$ 54.57	\$ 45.00
FILLVIEW PROPERTIES	004-091-42-02219	ALASKA HOSPITAL LT 2 ALASKA MEDICAL BUILDING / UNIT 50	2020	\$ 3,755.91	\$ 64.90	\$ 45.00



FINK THOMAS R (TOD) 40% & FINK SYLVIA J (TOD) 40% & FINK DAVID & MARZIEH 20%	015-221-25-00018	SPRING FOREST BLK 2 LT 5	2020	\$ 452.89	\$ 56.12	\$ 45.00
FIRST AMERICAN EXCHANGE CO C/O DIMOND EAT LLC	012-362-48-00017	CHESTER H LLOYD LT 128-2	2020	\$ 25.20	\$ 3.13	\$ 45.00
FIRST AMERICAN EXCHANGE CO C/O DIMOND EAT LLC	012-362-49-00015	CHESTER H LLOYD LT 128-3	2020	\$ 1,091.21	\$ 135.21	\$ 45.00
FIRST AMERICAN EXCHANGE CO C/O DIMOND EAT LLC	012-362-47-00019	CHESTER H LLOYD LT 128-1	2020	\$ 56.50	\$ 7.00	\$ 45.00
FISCHBACK SAMUEL A	006-151-35-00217	TOWNE EAST BLK 2 LT 9 TOWNE EAST PLAZA PHASE 2 / UNIT C2	2018	\$ 1,951.60	\$ 531.18	\$ 140.00
			2019	\$ 1,773.42	\$ 360.22	\$ 45.00
			2020	\$ 1,545.84	\$ 198.43	\$ 45.00
FISCHER DAVID L	010-334-45-00014	WINDEMERE BLK 4 LT 14	2020	\$ 151.88	\$ 18.82	\$ 45.00
FITTS SHAJUNDA	005-162-03-08216	RUSSIAN JACK MANOR TR 2 ANCHORAGE MANORHOUSE / UNIT C16	2020	\$ 1,515.06	\$ 194.47	\$ 45.00
FLACHSBARTH DIANE L	006-052-16-00019	RANGEVIEW BLK 1 LT 7	2020	\$ 165.52	\$ 3.60	\$ 45.00
FLAT ON THE SPOT MOBILE TIRE SERVICE LLC	012-342-02-00016	T12N R4W SEC 12 SM PARCEL 21	2020	\$ 12,708.72	\$ 631.40	\$ 45.00
FLETCHER ADAM & FLORES TASHINA	050-822-18-00016	EAGLEWOOD #1 BLK 5 LT 52	2018	\$ 4,041.75	\$ 1,075.47	\$ 140.00
			2019	\$ 4,125.13	\$ 837.91	\$ 45.00
			2020	\$ 4,377.33	\$ 561.92	\$ 45.00
FLORES RAY C	051-281-55-00016	WATERS LT 12C	2020	\$ 1,282.28	\$ 164.59	\$ 45.00
FLOTHE JANICE M	012-063-03-00016	WOODLAND LAKES DEV UNIT #1 BLK 2 LT 17	2020	\$ 474.48	\$ 6.15	\$ 45.00
FLOYD JOE MAX & DEBBIE	012-051-84-05416	SPENARD HEIGHTS LT 1003 CHEVIGNY COURT / UNIT C-20	2020	\$ 106.23	\$ 2.21	\$ 45.00
FMB LLC	003-083-13-00014	FOURTH ADDN TO TOWNSITE OF ANCHORAGE BLK 31A LT 1A	2019	\$ 15,816.84	\$ 3,212.77	\$ 45.00
			2020	\$ 16,669.08	\$ 2,139.77	\$ 45.00
FOLAND JULIA B	017-121-07-00018	ROVER BLK 1 LT 4	2020	\$ 5,138.23	\$ 659.59	\$ 45.00
FOLAND RICHARD L	001-054-06-00011	ORIGINAL TOWNSITE OF ANCHORAGE BLK 08 LT 7 & 7D	2020	\$ 1,944.27	\$ 240.91	\$ 45.00
FOLAND ROBERT E & MARJORIE J REVOCABLE TRUST	002-102-16-00016	ORIGINAL TOWNSITE OF ANCHORAGE BLK 47 LT 8	2020	\$ 11,564.73	\$ 1,484.54	\$ 45.00
FORBES SUSAN DAPHNE & KIKUKAWA MICHAEL 50% EACH	015-243-36-00011	ALPINE TERRACE BLK 4 LT 9A	2020	\$ 170.03	\$ 2.94	\$ 45.00
FORD JAMES PATRICK & BRITTANY ANN	011-413-13-00013	RESOLUTION POINTE PH 5 BLK 2 LT 3	2020	\$ 22.12	\$ 2.74	\$ 45.00
FORD RHYS JAN ESTATE OF	007-013-17-00018	COLLEGE HEIGHTS BLK 3 LT 16	2019	\$ 1,638.67	\$ 322.60	\$ 45.00
			2020	\$ 5,314.68	\$ 682.22	\$ 45.00
FORSHEE AMBER C & FORSHEE JACK E 50% EACH	009-295-04-01015	HANSON ACRES BLK 4 LT 3 230 E POTTER WAREHOUSE / UNIT 10	2020	\$ 93.96	\$ 2.01	\$ 45.00
FOSS DANIELLE	010-233-18-00015	NORTH STAR BLK D LT 9	2020	\$ 170.49	\$ 21.13	\$ 45.00
FOSSLER DEANNA L	011-313-24-03115	WESTGATE BLK 11 LT 23 WESTGATE / UNIT 31	2020	\$ 2,546.34	\$ 315.28	\$ 45.00
FOUR NORTHSTARS ENTERPRISES LLC	008-021-39-00014	ATHENIAN VILLAGE BLK 5 LT 4	2020	\$ 2,000.00	\$ 247.81	\$ 45.00
FRANCE JACKIE J & MARY C	009-194-02-00016	WICKERSHAM PARK #2 BLK 3 LT 4	2020	\$ 5,058.18	\$ 649.32	\$ 45.00
FRANCO FREDDIE	020-281-05-00019	T11N R3W SEC 14 SM E2NW4SE4NE4	2020	\$ 661.15	\$ 84.88	\$ 45.00

2021-036427-0

Page 36 of 114

Publishes March 10, 17, 24, 31

2021 Property Tax Special Assessment Foreclosure

Anchorage Daily News

FRANCO FREDDIE	076-021-13-00016	ALYESKA #1 BLK 18 LT 1	2020	\$ 4,137.60	\$ 531.14	\$ 45.00
FRANKLIN ERIC L	016-233-14-02014	INDEPENDENCE PARK TR 2-3 PARKRIDGE PHASE 2 / UNIT 5H	2020	\$ 1,192.23	\$ 147.72	\$ 45.00
FRAZIER SEAN	090-041-06-00010	US SURVEY 3200 LT 4	2020	\$ 1,421.80	\$ 30.92	\$ 45.00
FREDERICK CHARLES STAUBER TRST / STAUBER F L & E/ TRUSTEES	010-185-14-00016	AERO ACRES BLK 2 LT 10	2019	\$ 7,436.97	\$ 63.18	
			2020	\$ 8,864.64	\$ 1,137.93	\$ 45.00
FREDERICKSON RALPH A	017-112-03-00016	FAIRMOUNT LT 8	2020	\$ 101.67	\$ 12.60	\$ 45.00
FREIE JOHN P	010-334-01-00017	WINDEMERE BLK 5 LT 1	2020	\$ 4,986.36	\$ 640.09	\$ 45.00
FREMMING PATRICIA M	010-021-08-01914	WOODLAND PARK LT 31 FOREST VIEW / UNIT 19	2020	\$ 2,028.06	\$ 260.33	\$ 45.00
FRIDAY GRACE L	006-031-53-00719	T13N R3W SEC 13 SM LT 19B VICTORIA HILLS PHASE 3 / UNIT G-3	2020	\$ 1,754.46	\$ 225.21	\$ 45.00
FRITZ KRISTINA	075-031-24-00013	FOUR SEASONS CHALET LT 2A	2018	\$ 4,055.41	\$ 88.18	
			2019	\$ 6,523.78	\$ 1,325.13	\$ 45.00
			2020	\$ 6,825.74	\$ 876.21	\$ 45.00
FRONTERAS EVELYN GABO AKA MINA EVELYN G	004-145-14-00018	CITY VIEW #2 BLK 3 LT 28	2019	\$ 5,123.04	\$ 66.39	
			2020	\$ 5,928.57	\$ 761.05	\$ 45.00
FRONTIER CHIROPRACTIC INC	002-205-62-00011	CHARLES SMITH #2 BLK 1 LT 14A	2020	\$ 5,446.35	\$ 674.83	\$ 45.00
FRYE STEVEN L & SUE M	006-218-06-00017	CHESTER VALLEY #4 BLK 10 LT 1	2020	\$ 2,374.16	\$ 56.75	\$ 45.00
FUELLING AMY L	014-213-30-00017	RIDGECREST BLK 3 LT 20	2020	\$ 2,384.60	\$ 295.46	\$ 45.00
FULLER KENNETH J & LINDA J	005-048-11-00019	VANOVER BLK 2 LT 1A	2020	\$ 6,191.72	\$ 52.60	\$ 45.00
FULTON THERESE	012-266-01-00116	CHESTER H LLOYD LT 44A DIAMOND RIDGE TOWNHOME / UNIT 1	2020	\$ 2,179.24	\$ 408.11	\$ 45.00
FUNK JOHN & KIMBERLY	051-053-26-00010	LAKE HILL ACRES LT 1	2019	\$ 2,693.29	\$ 547.07	\$ 45.00
			2020	\$ 2,853.20	\$ 366.26	\$ 45.00
GABBERT GILBERT L & JEWEL A	012-213-17-00017	ROVENNA PARK #1 BLK 6 LT 30	2020	\$ 1,907.51	\$ 236.35	\$ 45.00
GALANOPOULOS SHARON A	014-153-16-00015	ECHO LT 16	2020	\$ 1,969.93	\$ 252.88	\$ 45.00
GALLAGHER JAMES E & KAREN B	006-172-56-00011	SHADY LANE BLK 7 LT 1	2020	\$ 163.30	\$ 3.55	\$ 45.00
GALLAGHER MICHAEL J JR	051-232-01-00013	T15N R1W SEC 18 5M LT 137	2020	\$ 7,194.75	\$ 922.23	\$ 45.00
GALLEN RUSSELL	020-412-19-00011	PARADISE VALLEY BLK 6 LT 6	2020	\$ 2,103.89	\$ 270.07	\$ 45.00
GAMACHE JASON & ANNE	020-423-02-00014	PARADISE VALLEY BLK 2 LT 38	2020	\$ 132.63	\$ 16.42	\$ 45.00
GAMACHE JASON & ANNE	020-423-03-00012	PARADISE VALLEY BLK 2 LT 37	2020	\$ 352.35	\$ 43.66	\$ 45.00
GAMACHE JASON & ANNE	020-423-04-00010	PARADISE VALLEY BLK 2 LT 36	2020	\$ 410.59	\$ 50.88	\$ 45.00
GAMACHE JASON A & ANNE K	020-423-07-00013	PARADISE VALLEY BLK 2 LT 33	2020	\$ 511.06	\$ 63.32	\$ 45.00
GAMACHE JASON A & ANNE K	020-423-09-00019	PARADISE VALLEY BLK 2 LT 31	2020	\$ 510.33	\$ 63.23	\$ 45.00
GAMBARDILLA GIOVANNA & SHOOK JEREMY EDWARD	003-231-59-00012	COLLEGE VILLAGE #13 BLK 31 LT 18	2020	\$ 2,924.10	\$ 362.21	\$ 45.00

2021-036427-0

Page 37 of 114



GAMBELL HOLDINGS LLC	002-162-62-00014	THIRD ADDN TO TOWNSITE OF ANCHORAGE BLK 27A LTS 7 THRU 12	2020	\$ 19,652.17	\$ 2,257.41	\$ 45.00
GAMBELL HOLDINGS LLC	002-162-19-00014	THIRD ADDN TO TOWNSITE OF ANCHORAGE BLK 27D LT 1	2020	\$ 923.54	\$ 106.08	\$ 45.00
GAMEZ LIONEL	002-136-25-00015	THIRD ADDN TO TOWNSITE OF ANCHORAGE BLK 7C LT 4	2019	\$ 1,263.81	\$ 256.71	\$ 45.00
			2020	\$ 1,303.02	\$ 167.26	\$ 45.00
GARDNER CAMERON D	008-042-90-01219	EDEN PARK #3 TR C-1 TUDOR PARK / UNIT 12	2020	\$ 1,751.04	\$ 224.77	\$ 45.00
GARDNER DANIEL 50% & WILLITS JAMES A	004-038-05-00013	MOUNTAIN VIEW BLK 8 LT 2 E3 N2	2020	\$ 7,075.98	\$ 908.33	\$ 45.00
GARDNER JOSEPH C & KRISTILA K	075-152-05-00016	GIRDWOOD ORIGINAL TOWNSITE BLK 2 LT 5	2020	\$ 771.95	\$ 95.66	\$ 45.00
GARMAN SHANNAN B & BRADY CARL F III & CARLSON JENNY B & BRADY BENJAMIN P TRUST 25% EACH	076-013-48-00415	ALYESKA BLK 6A TR C1A SNOWBIRD CHALET 4 / UNIT 09A	2020	\$ 204.78	\$ 3.54	\$ 45.00
GARRETT DIANNA L	010-196-29-00011	LAKEWAY BLK 3 LT 12	2020	\$ 3,264.40	\$ 419.04	\$ 45.00
GARTIN ELAINE M & ROBERT S	011-135-42-00011	SAND LAKE #3 BLK 4 LT 11	2020	\$ 300.00	\$ 37.17	\$ 45.00
GASTON SUSAN T	003-214-11-00019	COLLEGE VILLAGE #4 BLK 5 LT 11	2020	\$ 196.94	\$ 3.40	\$ 45.00
GAVRIA CONSUELO & ROJAS TITO	012-181-57-00012	INTERNATIONAL SQUARE BLK 8 LT 8	2020	\$ 71.65	\$ 8.88	\$ 45.00
GAWRELUX WILLIAM	014-052-42-00015	SHELKOF BLK 1 LT 13	2020	\$ 1,176.37	\$ 25.58	\$ 45.00
GAY JOHNNI	004-131-50-00012	THUNDERBIRD TERRACE #1 BLK 2 LT 14	2020	\$ 4,203.18	\$ 539.55	\$ 45.00
GAYTAN JOSE & URENA ALBERTO 50% EACH	003-145-39-00016	THIRD ADDN TO TOWNSITE OF ANCHORAGE BLK 26D LT 9	2019	\$ 6,360.76	\$ 1,292.02	\$ 45.00
			2020	\$ 6,663.87	\$ 855.42	\$ 45.00
GEIGER ARNOLD & THERESA	015-232-14-00011	RAVEN WOODS BLK 1 LT 2	2020	\$ 200.00	\$ 24.78	\$ 45.00
GENESIS LLC	012-182-01-00216	FOX RIDGE LT 18 FOXWOOD PHASE 2 / UNIT 5-B	2020	\$ 1,064.48	\$ 131.90	\$ 45.00
GENEVIEVE POPPY	008-032-06-00010	HAUGEN LT 6A	2019	\$ 5,773.44	\$ 1,172.72	\$ 43.00
			2020	\$ 6,156.00	\$ 790.24	\$ 45.00
GENEVIEVE POPPY	006-163-33-00019	NUNAKA VALLEY BLK Q LT 14	2019	\$ 2,714.45	\$ 348.72	
			2020	\$ 2,848.18	\$ 365.61	\$ 45.00
GEORGE THOMAS P & TAMM M	051-064-01-00010	NORTH WOODS UNIT 4 BLK 15 LT 12	2020	\$ 257.08	\$ 3.33	\$ 45.00
GEORGELOS NICHOLAS S & LAUREN D	076-062-43-00017	ALYESKA BASIN #7 BLK 27 LT 8	2020	\$ 131.24	\$ 16.25	\$ 45.00
GEORGIA DEKEYSER OFFICE CONDO LLC	004-091-74-02816	ALASKA HOSPITAL TR B2 FRAGMENT LT 2 ALASKA MEDICAL PLAZA / UNIT 280	2020	\$ 434.64	\$ 9.45	\$ 45.00
GEPHARDT SCOTT	051-082-32-00017	T15N R1W SEC 5 SM LT 116	2019	\$ 487.19	\$ 27.42	
			2020	\$ 1,312.92	\$ 168.55	\$ 45.00
GERACI PHILLIP J III & KATHY D	050-161-13-00010	JESSE D NICHOLS LT 1	2020	\$ 2,122.41	\$ 262.97	\$ 45.00
GERLEK STEPHEN	002-032-19-00019	NORTH ADDN #2 TO TOWNSITE OF ANCHORAGE BLK 1 LT 1 TR 2	2020	\$ 900.00	\$ 111.51	\$ 45.00
GERMAINE SHIRLEY A	017-391-58-00010	MOUNTAIN PARK ESTATES BLK 13 LT 3A	2020	\$ 65.48	\$ 8.11	\$ 45.00
GERONDALE DIANNA	005-062-64-00812	AUSTRALASKA BLK 2 LT 18A1 SANTA FE PHASE 2 / UNIT W109	2019	\$ 889.78	\$ 201.06	\$ 45.00
			2020	\$ 1,092.69	\$ 140.27	\$ 45.00



GERSTENFELD SOL-L	004-042-05-00015	MOUNTAIN VIEW BLK-22-LT-3-53-62	2020	\$ 1,125.18	\$ 144.44	\$ 45.00
GIBLER ADAM S	051-032-43-00019	MOUNTAIN RUNNER LT-1	2019	\$ 682.68	\$ 19.37	
			2020	\$ 2,195.75	\$ 410.24	\$ 45.00
GIL FRANCISCO	051-115-11-00019	PETERS CREEK BLK-3-LT-11	2020	\$ 1,131.23	\$ 145.21	\$ 45.00
GILKEY HERMAN & ANNETT	051-052-59-00013	LAKE HILL ACRES #1 LT 10A	2019	\$ 23.27	\$ 2.04	\$ 45.00
			2020	\$ 1,991.60	\$ 255.66	\$ 45.00
GILLAM ROBERT B REV TRUST GILLAM ROBERT B/ TRUSTEE	001-082-64-09715	SOUTH ADDN TO TOWNSITE OF ANCHORAGE BLK-24-LT-18 PARK PLACE / UNIT 814	2020	\$ 4,630.42	\$ 593.12	\$ 45.00
GILLET SUSAN R ESTATE OF	006-403-14-00514	THE FOOTHILLS #2 BLK 6 LT 19 FOOTHILLS / UNIT H-05	2020	\$ 2,255.49	\$ 289.53	\$ 45.00
GILMORE-MARIANNE-A	009-202-06-00018	BANGROFT BLK-1-LT-10	2020	\$ 59.42	\$ 7.36	\$ 45.00
GINDER BRIAN	001-144-29-00012	LINGO LT-20, 21	2020	\$ 489.10	\$ 60.60	\$ 45.00
GIRALT PATRICIA KAY & HENRY Q	012-012-45-00011	AURORA #4 BLK-8-LT-17	2020	\$ 3,247.12	\$ 402.33	\$ 45.00
GIRDWOOD MINING COMPANY	076-041-04-00013	US SURVEY 753 ALPHA PLACER & LITTLE GUSSIE PLACER PTN	2019	\$ 25.05	\$ 1.25	
			2020	\$ 5,148.78	\$ 660.94	\$ 45.00
GIROUX-BRADLEY-R	020-091-26-00017	SUSITNA-VIEW-ESTATES BLK-3-LT-5	2020	\$ 6,409.84	\$ 822.82	\$ 45.00
GIVENS SEDONIA	006-112-04-00017	KLUANE TERRACE TRAILER EST #1 LT 1 N 50'	2019	\$ 101.90	\$ 5.09	
			2020	\$ 1,485.99	\$ 190.75	\$ 45.00
GLAD-HUS-LLC	002-102-15-00018	ORIGINAL TOWNSITE OF ANCHORAGE BLK-47-LT-7	2020	\$ 11,826.36	\$ 1,518.12	\$ 45.00
GLASGOW-LESLIE	076-015-15-02611	ALYESKA-NORTH #1 BLK-3-LT-28 ALYESKA-WEST / UNIT 811	2020	\$ 4,106.56	\$ 527.15	\$ 45.00
GLASGOW-LESLIE-A	003-213-40-00010	COLLEGE VILLAGE #3 BLK-6-LT-9	2020	\$ 5,836.23	\$ 749.18	\$ 45.00
GLASGOW-LESLIE-A	003-222-16-00011	COLLEGE VILLAGE #11 BLK-23-LT-8	2020	\$ 5,019.20	\$ 772.67	\$ 45.00
GLASGOW-LESLIE-A-MD	003-222-11-00012	COLLEGE VILLAGE #11 BLK-24-LT-19	2020	\$ 5,401.89	\$ 692.43	\$ 45.00
GLEASON SHANNON	006-071-41-00017	ELMRICH BLK-4-LT-14	2020	\$ 1,981.89	\$ 245.56	\$ 45.00
GOEAS CHARLENE F	005-021-59-00015	FAIRVIEW EXTENSION BLK-21-LT-1 & 2	2020	\$ 355.25	\$ 6.14	\$ 45.00
GOLDEN-HOWARD & DEBRA	017-261-57-00015	MCMANON #2 BLK-7-LT-7	2020	\$ 1,101.25	\$ 136.45	\$ 45.00
GOLEM ROBERT R & RUTH I	003-145-06-00015	THIRD ADDN TO TOWNSITE OF ANCHORAGE BLK-26B-LT-6	2020	\$ 600.00	\$ 74.35	\$ 45.00
GONSIOROSKI ALAN J & SHERRI L	015-281-47-00018	SIEFKER #3 TR-5-LT-7	2020	\$ 967.86	\$ 119.93	\$ 45.00
GONZALEZ JOE L & MARY ALICE TRUST	018-062-11-00013	OCEANVIEW #4 BLK-10-LT-5	2020	\$ 1,200.00	\$ 148.68	\$ 45.00
GONZALEZ-MELISSA-M	007-022-06-00616	TUDOR BLK-1-LT-6 SOUTH COLLEGE GATE EAST / UNIT 106	2020	\$ 2,891.61	\$ 371.20	\$ 45.00
GOSHAWK LLC	020-161-28-00015	MARGUERITE HILLS LT 1A-3	2020	\$ 11,866.67	\$ 1,363.10	\$ 45.00
GOTTSTEIN TERRIE C REV TRUST	001-096-34-00014	VIEW RIDGE (OF SOUTH ADDN TO TOWNSITE OF ANCHORAGE) BLK-34A-LT-22	2020	\$ 500.00	\$ 61.95	\$ 45.00
GOULD MICHAEL A & JILL T	013-052-23-00016	DIMOND INDUSTRIAL CENTER #1 BLK 6 LT 8	2020	\$ 557.97	\$ 69.14	\$ 45.00

Page 39 of 114
2021-036427-0



Publishes March 10, 17, 24, 31

2021 Property Tax Special Assessment Foreclosure

Anchorage Daily News

GOULD WILLIAM R & CAROL ANN	051-241-03-00010	T15N R1W SEC 19 5M LT 22	2020	\$ 113.22	\$ 2.46	\$ 45.00
GRAHAM CORINA J	005-162-37-05319	SHERWOOD NORTH TR A1 THE VILLAGE PHASE 2 / UNIT 4370	2019	\$ 764.10	\$ 150.43	\$ 45.00
			2020	\$ 1,752.76	\$ 225.00	\$ 45.00
GRAHAM TIMOTHY ALLAN & BRITTANY LYNN	001-252-10-00011	T13N R4W SEC 24 5M M-PTN SW4SE4SW4SW4SE4 63 X 135 (UEF-ANDERSON)	2019	\$ 147.13	\$ 12.86	\$ 45.00
			2020	\$ 6,289.38	\$ 807.27	\$ 45.00
GRANDORFF BRIAN	067-231-09-00010	OVERLOOK ESTATES #2 LT 10	2020	\$ 1,943.22	\$ 249.44	\$ 45.00
GRANT SHELLEY M & DANA MICHAEL & BRANT SHELLEY M	016-202-20-00010	ELDON BLK 2 LT 14	2019	\$ 3,045.58	\$ 618.63	\$ 45.00
			2020	\$ 3,069.80	\$ 394.06	\$ 45.00
GRASSE CHRISTOPHER & MARGARET	051-302-13-00019	T15N R1W SEC 30 5M LT 72 W2	2020	\$ 2,313.32	\$ 286.63	\$ 45.00
GRATRIX SHARON K	010-023-54-00015	WOODLAND PARK LT 31M	2020	\$ 3,813.30	\$ 472.49	\$ 45.00
GRATRIX SHARON K	012-371-39-00017	FARR LT 8	2020	\$ 4,005.68	\$ 496.32	\$ 45.00
GRAY BENJAMIN L	010-037-03-00012	WOODLAND PARK LT 9V	2020	\$ 177.48	\$ 21.99	\$ 45.00
GREEKE RICHARD P & JOAN	051-293-28-00018	T15N R1W SEC 30 5M LT 40	2019	\$ 3,654.05	\$ 742.23	\$ 36.06
			2020	\$ 3,914.27	\$ 502.45	\$ 45.00
GREEKE RICHARD P & JOAN F	051-293-43-00017	T15N R1W SEC 30 5M LT 39 PTN	2019	\$ 2,980.42	\$ 533.55	
			2020	\$ 3,143.66	\$ 403.54	\$ 45.00
GREEN ANNE G	013-131-29-01716	CAMPBELL GREEN TR 22A RIVER PARK / UNIT 48	2020	\$ 1,895.54	\$ 234.86	\$ 45.00
GREEN CLIFFORD J % LOVEGROVE SUZI	051-052-11-00014	LAKE HILL ACRES #1 LT 11	2020	\$ 1,725.03	\$ 221.44	\$ 45.00
GREEN CLIFFORD J % LOVEGROVE SUZI	051-052-12-00012	LAKE HILL ACRES #1 LT 12	2020	\$ 799.70	\$ 102.67	\$ 45.00
GREEN CURT R & GREEN SHEN L 50% EACH	003-113-32-00019	THIRD ADDN TO TOWNSITE OF ANCHORAGE BLK 20A LT 6	2018	\$ 979.17	\$ 27.78	
			2019	\$ 3,849.50	\$ 781.94	\$ 45.00
			2020	\$ 4,110.84	\$ 527.70	\$ 45.00
GREEN JAMES S & RUSH FRANCES N 50% EACH	016-244-20-01813	INDEPENDENCE PARK BLK 4 TR 2A1 KANDLEWOOD PHASE 3 / UNIT 8209	2020	\$ 1,118.69	\$ 139.14	\$ 45.00
GREEN JEAN RENE	006-304-44-00016	CAPRICORN BLK 2 LT 48	2020	\$ 1,359.45	\$ 168.45	\$ 45.00
GREEN JUSTIN	020-281-41-00014	POTTER HEIGHTS BLK 2 LT 8	2020	\$ 1,160.99	\$ 149.03	\$ 45.00
GREEN KRISTIN	018-013-17-00015	FURROW CREEK PHASE 3 BLK 2 LT 17	2020	\$ 1,275.59	\$ 6.14	\$ 45.00
GREEN STUART L	011-121-31-00014	HIDDEN HILLS BLK 1 LT 6	2020	\$ 1,934.36	\$ 248.31	\$ 45.00
GREENE LOUIS & LUNA GREENE JUANITA	009-167-57-00115	HEATHER MEADOWS BLK 8 LT 1 CAMAL PHASE 1B 8 / UNIT 5	2020	\$ 114.31	\$ 14.17	\$ 45.00
GREIFF JOHN W LIVING TRUST GREIFF J W & CLARK W A / TRSTEEES	003-252-06-00019	GREEN ACRES BLK 3 LT 2A	2020	\$ 150.31	\$ 18.62	\$ 45.00
GREY DOUGLAS & FRANGIE	078-141-31-00012	DOUG GREY LT 4	2018	\$ 1,176.52	\$ 48.96	
			2019	\$ 1,275.16	\$ 259.01	\$ 45.00
			2020	\$ 1,655.37	\$ 212.60	\$ 45.00
GRIECHEN DIANE	012-141-20-00716	WOODLAND LAKES UNIT #2 BLK 2 LT 9 NORTHWEST VILLAGE PHASE 2 / UNIT 41	2020	\$ 356.66	\$ 1.43	\$ 45.00
GRIFFIN & SMITH BUILDING LLC	012-052-43-00015	SPENARD HEIGHTS TR 9 W2W2	2020	\$ 38.03	\$ 4.71	\$ 45.00
GRIFFIN KAREN A	011-211-20-00016	LAKEHURST BLK 1 LT 6	2020	\$ 4,527.23	\$ 660.94	\$ 45.00

2021-036427-0

Page 40 of 114



GRIFFITH EVAN J JR & SARA L	060-231-06-00011 F & R BLK 1 LT 2	2020	\$ 842.00	\$ 104.22	\$ 45.00
GRIFFITH JAMES A & LARA K	067-224-22-00015 EAGLE CROSSING BLK 25 LT 25 MOUNTAIN VISTA	2020	\$ 3,299.07	\$ 408.77	\$ 45.00
GRIFFITH KIMMER L	015-092-62-00018 PANORAMA TERRACE BLK 2 LT 6	2020	\$ 168.75	\$ 20.91	\$ 45.00
GRIFFITH RICHARD L	004-112-05-00016 SAXTON BLK 10 LT 4	2020	\$ 91.14	\$ 11.29	\$ 45.00
GRIFFITH RICHARD L	002-108-09-00018 FIREWEED MANOR BLK 4 LT 21	2020	\$ 133.38	\$ 16.53	\$ 45.00
GROSS BENJAMIN & LEIGH JENIFER 50% EACH	004-126-26-00011 GRANDVIEW GARDENS BLK 4 LT 11	2020	\$ 2,102.63	\$ 398.27	\$ 45.00
GROSS HAROLD	010-097-85-00012 WOODLAND PARK #2 BLK 2 LTS 1 W2 & 2 W2	2019	\$ 6,275.69	\$ 1,274.72	\$ 45.00
		2020	\$ 6,951.15	\$ 892.21	\$ 45.00
GROSS JOHN L JR	051-511-09-00013 SLEEPY HOLLOW #2 BLK 1 LT 18	2020	\$ 1,322.11	\$ 169.73	\$ 45.00
GROSS MARY	078-131-01-00016 SUN VALLEY TR D	2018	\$ 4,829.03	\$ 1,314.36	\$ 140.00
		2019	\$ 4,826.03	\$ 980.27	\$ 45.00
		2020	\$ 5,060.42	\$ 649.59	\$ 45.00
GROUND FLOOR LLC	001-032-29-00216 ORIGINAL TOWNSITE OF ANCHORAGE BLK 57 LT 1A 500 L STREET OFFICE / UNIT 2	2020	\$ 21.08	\$ 0.46	\$ 45.00
GRUBBA GREGORY T	001-051-65-00419 L STREET SLIDE REPLAT PHASE 1 BLK 93 LT 48 880 N STREET / UNIT 224	2020	\$ 166.55	\$ 2.88	\$ 45.00
GRUBBA GREGORY T	001-051-65-00310 L STREET SLIDE REPLAT PHASE 1 BLK 93 LT 48 880 N STREET / UNIT 223	2020	\$ 168.11	\$ 2.90	\$ 45.00
GUESS MATTHEW G & JESSICA L	020-471-42-00019 GOLDENVIEW PARK PH F2 BLK 6 LT 18	2020	\$ 492.79	\$ 10.72	\$ 45.00
GUIDI ANDREW & DUCEY CYNTHIA	011-221-18-00019 SEACLIFF BLK 1 LT 17A	2020	\$ 603.21	\$ 13.12	\$ 45.00
GUM MICHAEL D K	006-291-30-01111 WONDER PARK LT C-6 MCCARREY PARK PHASE 2 / UNIT 11B	2020	\$ 2,556.45	\$ 328.16	\$ 45.00
GUMPERT KARELLA A	002-107-06-01311 ORIGINAL TOWNSITE OF ANCHORAGE BLK 17 LT 9A TURNAGAIN ARMS / UNIT 106	2019	\$ 98.51	\$ 3.23	
		2020	\$ 1,626.21	\$ 208.75	\$ 45.00
GUMPERT KARELLA A	002-138-50-02817 THIRD ADDN TO TOWNSITE OF ANCHORAGE BLK 16C LT 2A 1201 DENALI / UNIT 214	2020	\$ 1,052.27	\$ 130.38	\$ 45.00
GUSTIN SHON K & MELINDA A	006-281-25-00014 COLLEGE GATE EAST #3 BLK 7 LT 15	2020	\$ 1,851.08	\$ 229.36	\$ 45.00
GUTIERREZ MOISES JR	016-161-28-00011 HIGHLAND BLK 1 LT 12	2020	\$ 1,951.11	\$ 250.46	\$ 45.00
GUTIERREZ MOISES JR	014-293-33-00014 MOOREHAND #4 LT 6	2019	\$ 8,582.45	\$ 1,743.29	\$ 45.00
		2020	\$ 8,956.98	\$ 1,149.79	\$ 45.00
GUZMAN ALMA LETICIA JIMENEZ	002-162-55-00018 THIRD ADDN TO TOWNSITE OF ANCHORAGE BLK 27B LT 11 E2	2018	\$ 1,207.04	\$ 328.52	\$ 140.00
		2019	\$ 1,276.08	\$ 259.20	\$ 45.00
		2020	\$ 1,333.80	\$ 171.21	\$ 45.00
HA HAG-LAN	001-194-02-00014 SIMONSON ESTATE BLK A LT 19	2016	\$ 2,531.29	\$ 674.68	
		2017	\$ 2,662.19	\$ 709.57	
		2018	\$ 4,892.12	\$ 1,313.11	\$ 140.00
		2019	\$ 5,128.86	\$ 1,041.78	\$ 45.00
		2020	\$ 5,259.96	\$ 675.21	\$ 45.00
HAAG KELLY M	008-031-61-01212 T12N R2W SEC 28 5M LT 20 COUNTRY SQUARE PHASE 1 / UNIT 505	2020	\$ 1,208.15	\$ 162.09	\$ 45.00



HABERMANN DONNA	002-184-34-00017	CENTER BLK 3 LT 12	2018 \$ 5,844.96	\$ 1,590.88	\$ 140.00
			2019 \$ 5,847.06	\$ 1,187.67	\$ 45.00
			2020 \$ 6,027.75	\$ 773.78	\$ 45.00
HACKENBERGER DEBORAH & LEE	051-053-13-00018	ROBINDALE LT 11	2020 \$ 234.40	\$ 27.80	\$ 45.00
HAE WON BLUEBERRY CO LLC	014-121-47-00017	PARKWAY ESTATES BLK 5 LT 5A	2020 \$ 5,471.23	\$ 677.81	\$ 45.00
HAE WON CHERRY CO LLC	003-251-14-00015	GREEN ACRES BLK 10 LT 3 N 100'	2020 \$ 7,000.00	\$ 867.33	\$ 45.00
HAE WON KUNKANG LLC	009-141-04-00013	INDUSTRIAL PARK 4000 BLK 8 LT 8	2020 \$ 3,660.26	\$ 453.53	\$ 45.00
HAGGE HALE	051-316-13-00019	T15N R2W SEC 25 SM LT 1508	2020 \$ 2,213.21	\$ 283.98	\$ 45.00
HAHN ALASKA PROPERTY TRUST HAHN DANA JAY & DEBORAH MANGL	050-671-43-00015	MANOR LT 3	2020 \$ 450.22	\$ 7.78	\$ 45.00
HAKEN KYLE & ASHLEY BARBARA	050-354-07-00013	SUNNY VALLEY LT 23	2020 \$ 410.16	\$ 50.83	\$ 45.00
HAKEN RAYMOND	050-154-16-00018	RAYMOND TEDROW BLK 3 LT 3	2020 \$ 1,580.43	\$ 195.81	\$ 45.00
HAKEN RAYMOND A & BARBARA J	050-154-12-00017	G A PHILIPS ADDITION BLK 2 LT 37	2020 \$ 2,678.11	\$ 207.92	\$ 45.00
HALE DONNA J	006-146-12-00214	PROSPERITY ESTATES BLK 1 LT 3 PARKRIDGE PHASE 1 / UNIT 6037	2019 \$ 1,778.33	\$ 106.33	
			2020 \$ 1,810.07	\$ 245.19	\$ 45.00
HALE LAWRENCE C & JAN S	020-181-31-00017	PENNINGTON PARK BLK 3 LT 4	2020 \$ 806.54	\$ 103.54	\$ 45.00
HALE URSULA L	014-922-63-00015	CHUGACH ESTATES BLK 2 LT 32A	2020 \$ 50.63	\$ 6.27	\$ 45.00
HALL AUCIA	076-021-22-00017	ALYESKA #1 BLK 18 LT 10	2020 \$ 2,020.05	\$ 250.41	\$ 45.00
HALL BARBARA R	004-142-14-00015	SAXTON BLK 7 LT 13	2020 \$ 1,686.74	\$ 208.99	\$ 45.00
HALL JOHN L & CAROL V	075-181-35-00012	ALYESKA BASIN #6 BLK 23 LT 19	2020 \$ 1,244.53	\$ 154.20	\$ 45.00
HALL JOHN L & CAROL V	075-181-28-00017	ALYESKA BASIN #6 BLK 26 LT 4	2020 \$ 994.80	\$ 123.26	\$ 45.00
HALL LESLIE H & WILLIAM R	006-282-53-00015	COLLEGE GATE EAST #3 BLK 8 LT 18	2019 \$ 1,865.05	\$ 378.83	\$ 45.00
			2020 \$ 2,004.13	\$ 257.28	\$ 45.00
HALL ROBERT HENRY & HALL JESSIE HAROLD JR 50% EACH	051-122-44-00016	LAKE HILL ACRES #6 BLK 8 LT 3	2020 \$ 597.48	\$ 74.03	\$ 45.00
HALL ROLAND H	051-082-01-00012	T15N R1W SEC 5 SM LT 97	2020 \$ 3,123.74	\$ 400.99	\$ 45.00
HALLORAN SEAN	014-164-07-00011	DEE ESTATES LT 7	2020 \$ 5,005.17	\$ 642.50	\$ 45.00
HAMILTON CONSTRUCTION LLC	009-242-28-00018	SPRUCE HEIGHTS #1 BLK 5 LT 5	2019 \$ 40,915.36	\$ 8,311.08	\$ 45.00
			2020 \$ 42,925.13	\$ 5,510.35	\$ 45.00
HANNAH DONALD G & BARBARA D	016-271-29-00016	HILLCREST BLK 3 LT 2	2020 \$ 802.01	\$ 112.50	\$ 45.00
HANNAH DONALD G & BARBARA D	016-271-45-00012	HILLCREST BLK 8 LT 6	2020 \$ 2,140.93	\$ 265.26	\$ 45.00
HANNON DAVID	006-122-44-00012	MULDON HEIGHTS BLK 1 LT 7	2020 \$ 4,239.94	\$ 525.24	\$ 45.00
HANS CAROLYN A	015-521-35-00013	RON6 LT 3	2020 \$ 192.12	\$ 4.59	\$ 45.00
HANSEN CHRISTINE E TRUST HANSEN CHRISTINE E TRUSTEE & HANSEN CHRISTINE E 50% EACH	067-291-12-00018	T14N R1E SEC 30 & 31 SM N25W4SE4, SE4SW4SE4, S2SE4SE4, NE4NE4 PTN	2020 \$ 90.00	\$ 11.15	\$ 45.00



Publishes March 10, 17, 24, 31

2021 Property Tax Special Assessment Foreclosure

Anchorage Daily News

HANSON GARY H	050-124-16-00011	WALTER G RIPPEN ADDITION BLK 7 LT 9	2020	\$ 29.43	\$ 3.64	\$ 45.00
HANSON PENNY D	006-055-03-00010	GLENNPHILL LT 1	2020	\$ 2,122.11	\$ 272.41	\$ 45.00
HANSON REVOCABLE TRUST HANSON PAUL M & LYNNE E/ CO-TRUSTEES	010-051-23-00011	GLEN PARK ESTATES BLK 1 LT 3	2020	\$ 6,805.80	\$ 869.83	\$ 45.00
HANSTEN JANET FAMILY TRUST	006-162-27-05012	SHERWOOD NORTH TR-A1 THE VILLAGE PHASE 2 / UNIT 4290	2020	\$ 686.67	\$ 85.07	\$ 45.00
HANUSKE SARAH	014-202-57-00014	VANS BLK 5 LT 7D	2020	\$ 60.53	\$ 7.50	\$ 45.00
HANUSKE SARAH	014-202-58-00012	VANS BLK 5 LT 7C	2020	\$ 60.53	\$ 7.50	\$ 45.00
HARDIN LORIE A	002-144-03-00016	SOUTH ADDN TO TOWNSITE OF ANCHORAGE BLK 228 LT 6 S48'	2020	\$ 4,952.90	\$ 613.69	\$ 45.00
HARDING ROBERT & FEI FAMILY TRUST HARDING R D & F Y/ TRUSTEES	019-171-46-00019	DISCOVERY HEIGHTS PHASE 3 BLK 3 LT 9	2020	\$ 362.00	\$ 44.85	\$ 45.00
HARDING ROBERT & FEI FAM TRUST HARDING R D & F Y/ TRUSTEES	012-051-76-00016	BELLA VISTA #1 LT 16A	2020	\$ 526.79	\$ 66.27	\$ 45.00
HARDING ROBERT & FEI FAMILY TRUST HARDING R D & F Y/ TRUSTEES	009-233-17-00010	CAMPBELL PARK ACRES LT 18 S25E2	2020	\$ 110.22	\$ 13.66	\$ 45.00
HARDING ROBERT & FEI FAMILY TRUST HARDING R D & F Y/ TRUSTEES	009-233-18-00018	CAMPBELL PARK ACRES LT 18 N75E52	2020	\$ 256.96	\$ 31.85	\$ 45.00
HARDING ROBERT IRREVOCABLE TRUST	013-051-77-00014	BELLA VISTA #1 LT 16C	2020	\$ 191.14	\$ 23.68	\$ 45.00
HARDING ROBERT IRREVOCABLE TRUST	013-051-27-00019	BELLA VISTA #1 LT 15A	2020	\$ 1,097.16	\$ 135.95	\$ 45.00
HARDMAN JOHN E & RANEY E	004-142-15-00012	SAXTON BLK 7 LT 12	2019	\$ 4,189.79	\$ 851.04	\$ 45.00
			2020	\$ 4,454.55	\$ 571.83	\$ 45.00
HARDY WILEY J & SELESTINE D	006-282-50-00017	FOXHALL #4 BLK 2 LT 23	2020	\$ 3,540.55	\$ 438.70	\$ 45.00
HARJEHAUSEN IVAN G & GLORIA L	060-282-59-00012	EAGLE RIVER HEIGHTS NORTH BLK 12 LT 7	2020	\$ 424.26	\$ 52.59	\$ 45.00
HARLEY KEITH R & GAIL R	051-115-01-00010	PETERS CREEK BLK 3 LT 1	2020	\$ 638.84	\$ 82.00	\$ 45.00
HARMAN BRANDON K TESTAMENTARY TRUST	005-161-71-02416	RUSSIAN JACK #1 BLK 22 LT 1 MOUNTAIN ASH / UNIT D-06	2020	\$ 679.22	\$ 84.16	\$ 45.00
HARMAN BRANDON K TESTAMENTARY TRUST HARMAN BRANDON K / TRUSTEE	005-161-71-03010	RUSSIAN JACK #1 BLK 22 LT 1 MOUNTAIN ASH / UNIT D-02	2020	\$ 970.43	\$ 120.24	\$ 45.00
HARNE JAMES D & BEATRICE	090-021-45-00010	US SURVEY 3201 LT 3B T10N R1W SEC 9-5M	2020	\$ 67.24	\$ 8.33	\$ 45.00
HARNE JAMES D & BEATRICE R	090-021-44-00013	US SURVEY 3201 LT 3A T10N R1W SEC 9/10 5M	2020	\$ 83.93	\$ 10.39	\$ 45.00
HARR DAVID A	015-192-42-00018	WOODBOURNE TRAILS LT 6A	2020	\$ 272.09	\$ 5.92	\$ 45.00
HARRIS CHET A & DARCY B	004-126-08-00018	GRANDVIEW GARDENS BLK 2 LT 11	2020	\$ 57.46	\$ 7.12	\$ 45.00
HARRIS CHET A & DARCY B	004-126-08-00010	GRANDVIEW GARDENS BLK 2 LT 11A	2020	\$ 77.65	\$ 9.62	\$ 45.00
HARRIS F J & PRISCILLA	007-093-49-00013	REFLECTION LAKE BLK 4 LT 4	2019	\$ 4,678.96	\$ 950.42	\$ 45.00
			2020	\$ 5,001.75	\$ 642.07	\$ 45.00
HARRIS TIMOTHY W & SHIRLEY C	004-036-51-00011	MOUNTAIN VIEW BLK 12 LT 4 M3 E2	2020	\$ 4,760.64	\$ 611.11	\$ 45.00
HARSH THOMAS M & NANCY L	050-232-45-00011	EAGLE RIVER HEIGHTS NORTH BLK 12 LT 5	2020	\$ 948.65	\$ 117.54	\$ 45.00

2021 - 036427 - 0

Page 43 of 114



HARTMAN-GREGORY	051-092-62-00013	SHAWN LT-2	2020	\$ 2,311.78	\$ 296.76	\$ 45.00
HARVEY SYLENDIA M	019-171-05-00015	SOUTHPORT #1 BLK 4 LT 8	2019	\$ 701.10	\$ 61.30	\$ 45.00
			2020	\$ 11,460.42	\$ 1,471.15	\$ 45.00
HASTIE JOAN ELVINA	010-208-34-00014	LINCOLN PARK BLK 9 LT 108	2019	\$ 3,097.93	\$ 629.26	\$ 45.00
			2020	\$ 3,244.90	\$ 416.56	\$ 45.00
HASTINGS-JEFFREY H & LORIE	015-051-72-00013	SPRING HILLS ESTATES #1 BLK 1 LT 2	2020	\$ 744.79	\$ 92.28	\$ 45.00
HAUKEDALEN-MICHAEL D	020-571-08-00017	RABBIT CREEK VIEW & HEIGHTS BLK 7H LT 7A	2020	\$ 33.58	\$ 4.16	\$ 45.00
HAUKEDALEN-MICHAEL D	020-571-16-00010	RABBIT CREEK VIEW & HEIGHTS BLK 7H LT 15A	2020	\$ 26.04	\$ 3.23	\$ 45.00
HAUTH JOHN & SUSAN	018-082-10-00010	OCEANVIEW NORTH #3 BLK 15 LT 10	2020	\$ 2,672.73	\$ 331.16	\$ 45.00
HAWLEY KRISTIN	012-511-20-00018	LAKEVIEW TERRACE #1 BLK 2 LT 20	2019	\$ 3,592.65	\$ 701.21	\$ 45.00
			2020	\$ 3,488.40	\$ 447.79	\$ 45.00
HAYDEN BRIAN K & JADE G	009-171-28-00019	BANCROFT BLK 2 LT 1	2020	\$ 1,929.74	\$ 239.10	\$ 45.00
HEBERT JANEL L	010-125-12-00016	CONROY RUSHTON BLK 2 LT 3	2019	\$ 3,224.88	\$ 655.04	\$ 45.00
			2020	\$ 3,385.80	\$ 434.62	\$ 45.00
HEBERT JEAN J	001-151-60-00418	CHESTER BLK 3 LT 8 E75' WESTCHESTER VIEW / UNIT 4	2020	\$ 8,324.28	\$ 1,068.56	\$ 45.00
HEBERT JEAN J	001-151-61-00218	CHESTER BLK 3 LT 9 WESTCHESTER VIEW / UNIT 3	2020	\$ 7,821.64	\$ 1,004.04	\$ 45.00
HEDLUND-THOMAS A & ALICE A	009-291-23-04613	SOUTHTOWN INDUSTRIAL PARK TR A2 FOXTREE / UNIT 6 F	2020	\$ 1,100.39	\$ 136.35	\$ 45.00
HEGNA JEREMY & TRACEY	012-561-54-00012	CONCORD HILL BLK 4 LT 52	2020	\$ 2,823.54	\$ 322.12	\$ 45.00
HEIKES LISA L	012-291-13-00713	STONEGATE TOWNHOUSE #2 BLK 3 LT 1 STONEGATE PHASE 1 / UNIT 165	2020	\$ 1,493.50	\$ 170.38	\$ 45.00
HEINRICH FAMILY TRUST HEINRICH T G SR & M J / TTES	012-064-60-00014	HIGHLAND PARK BLK 4 LT 3A	2020	\$ 36.00	\$ 4.46	\$ 45.00
HELGESON LARRY A & JUDITH E	006-205-16-00013	FOOTHILLS EAST BLK 3 LT 16	2020	\$ 113.03	\$ 2.46	\$ 45.00
HELMS LORRAINE P	010-181-19-00014	WISPEN LAKE MANOR BLK 1 LT 5	2019	\$ 564.05	\$ 16.00	
			2020	\$ 7,164.90	\$ 919.75	\$ 45.00
HELMES BRIAN & MOBLEY SAMANTHA 50% EACH	011-163-17-00016	LAKEVIEW PARK LT 9A	2020	\$ 1,048.15	\$ 129.87	\$ 45.00
HENDERSON CARL M	015-133-15-00018	PROSPECT HEIGHTS BLK 1 LT 9	2020	\$ 466.53	\$ 57.80	\$ 45.00
HENDERSON DAVID M & NICOLE R 50% & WOODS STOWMAN AUTUMN LOTTIE & PIERCE PATRICK 50%	003-115-05-00010	THIRD ADDN TO TOWNSITE OF ANCHORAGE BLK 3C LT 9	2020	\$ 1,432.98	\$ 183.96	\$ 45.00
HENDERSON WILLIAM D JR	006-093-25-00014	TURPIN BLK 2 LT 14	2020	\$ 4,088.61	\$ 524.84	\$ 45.00
HENDRICKS ANN & ROY L	014-071-28-00014	CAMPBELL HEIGHTS BLK 2 LT 108	2019	\$ 1,238.46	\$ 251.55	\$ 45.00
			2020	\$ 1,236.34	\$ 158.71	\$ 45.00
HENKELS DANIEL	018-332-02-00011	KENAI VIEW LT 5	2020	\$ 652.28	\$ 83.72	\$ 45.00
HENNING JOANNE-MARIE	012-242-83-00018	HENNING LT 10	2020	\$ 1,774.13	\$ 219.82	\$ 45.00
HENRY-VERNON E	011-141-44-00015	DELVIEW BLK 2 LT 18	2020	\$ 1,032.86	\$ 132.58	\$ 45.00



Publishes March 10, 17, 24, 31

2021 Property Tax Special Assessment Foreclosure

Anchorage Daily News

HERFINDAHL LESHINE	075-092-49-00012	SNOW VALLEY LT 23E	2020	\$ 4,130.81	\$ 35.10	\$ 45.00
HERMAN WILLIAM G & BRANCH PHYLLIS K	003-264-42-00019	EASTRIDGE #3 BLK 1 LT 11	2020	\$ 47.28	\$ 5.86	\$ 45.00
HERMON JON H & VICTORIA M S	050-241-39-00015	PALOS VERDES BLK 2 LT 17	2020	\$ 2,050.27	\$ 254.04	\$ 45.00
HERNANDEZ NICHOLAS & CANDELARIO LORENA LEON	012-143-08-00015	WINDSOR VILLAGE BLK 2 LT 9	2019	\$ 3,965.66	\$ 805.52	\$ 45.00
			2020	\$ 4,175.82	\$ 536.04	\$ 45.00
HERNANDEZ SERGIO J	006-032-34-00014	SZEWC LT 2	2020	\$ 3,356.73	\$ 415.91	\$ 45.00
HERR GEORGE A JR & JOYCE A	050-931-52-00014	EAGLE POINTE PH 4 BLK 3 LT 17	2020	\$ 354.57	\$ 7.71	\$ 45.00
HERRON JAMES R & N YVONNE	005-022-35-00013	FAIRVIEW BLK 2 LT 16	2020	\$ 2,106.72	\$ 270.44	\$ 45.00
HESLER NACOLE	014-161-74-00017	CANDYWINE LT 4	2020	\$ 3,044.66	\$ 377.25	\$ 45.00
HESSON SANDRA K	001-225-59-00016	RICHARD E WHITE LT 9 (OF SIMONSON HOMESTEAD LT 18A)	2020	\$ 129.53	\$ 2.82	\$ 45.00
HEWES LARRY R & SOOK J	010-075-22-00012	COLUMBIA PARK BLK 1 LT 56A	2020	\$ 4,179.24	\$ 536.48	\$ 45.00
HF REALTY LLC	016-284-08-00013	DIAMOND-WILLOW ESTATES TR D	2020	\$ 11,314.95	\$ 246.03	\$ 45.00
HICKEY JAMES	051-141-57-00018	DELUCIA LTS 2A & 3A	2019	\$ 3,733.54	\$ 48.39	
			2020	\$ 6,590.66	\$ 846.03	\$ 45.00
HICKEY ROBERT J	003-142-35-00011	THIRD ADDN TO TOWNSITE OF ANCHORAGE BLK 24D LT 10	2019	\$ 2,210.56	\$ 449.02	\$ 45.00
			2020	\$ 2,305.08	\$ 295.89	\$ 45.00
HICKEY ROBERT JOSEPH & ORR-HICKEY LISA FANNIE	003-142-34-00014	THIRD ADDN TO TOWNSITE OF ANCHORAGE BLK 24D LT 9	2019	\$ 753.67	\$ 13.02	
			2020	\$ 1,965.82	\$ 252.35	\$ 45.00
HIGDON KENNETH LEON & DEBRA	006-103-21-00010	CREEKSIDE PARK #1 LT 45	2019	\$ 3,168.60	\$ 643.61	\$ 45.00
			2020	\$ 3,296.88	\$ 423.21	\$ 45.00
HIGGINS WILLIAM S	014-922-65-00010	CHUGACH ESTATES BLK 2 LT 32A	2020	\$ 3,714.13	\$ 476.78	\$ 45.00
HIGH DEE	041-022-54-00010	TUXEDNI PARK WEST TR A	2020	\$ 314.61	\$ 40.38	\$ 45.00
HIGH DEE	041-022-55-00017	TUXEDNI PARK WEST TR B	2020	\$ 524.89	\$ 67.37	\$ 45.00
HIGH DEE	041-022-28-00011	END OF THE ROAD TR B	2020	\$ 1,582.68	\$ 203.16	\$ 45.00
HIGH DENNIS D & GAIL R	041-022-27-00013	END OF THE ROAD TR A	2020	\$ 3,874.63	\$ 510.21	\$ 45.00
HIGH DENNIS DEE & GAIL R	018-252-39-00013	SONNEY VIEW LT 105A	2020	\$ 1,565.20	\$ 200.92	\$ 45.00
HIGH GAIL REARICK & DENNIS DEE	006-292-09-00016	WONDER PARK BLK 4 LT 4	2020	\$ 2,819.79	\$ 361.97	\$ 45.00
HIGHLANDERS LLC	051-881-02-00015	WALLACE BROTHERS MOUNTAIN TR C	2020	\$ 60.73	\$ 7.52	\$ 45.00
HIGHLANDERS LLC	051-922-05-00010	WALLACE BROTHERS MOUNTAIN LT 30	2020	\$ 23.26	\$ 2.89	\$ 45.00
HIGHLANDERS LLC 66.67% & WALLACE BROTHERS MOUNTAIN LLC 33.33%	051-922-02-00015	WALLACE BROTHERS MOUNTAIN LT 28	2020	\$ 22.21	\$ 2.75	\$ 45.00
HIGHLANDERS LLC 66.67% & WALLACE BROTHERS MOUNTAIN LLC 33.33%	051-922-06-00018	WALLACE BROTHERS MOUNTAIN LT 13	2020	\$ 22.63	\$ 2.80	\$ 45.00
HIGHPORT LLC	001-035-44-00011	ORIGINAL TOWNSITE OF ANCHORAGE BLK 13 LT 5A	2020	\$ 6,745.95	\$ 865.96	\$ 45.00
HILDEBRAND ANNE M	010-121-05-00018	BROADMOOR ESTATES #2 BLK 9 LT 22	2020	\$ 835.34	\$ 103.49	\$ 45.00



Publishes March 10, 17, 24, 31

2021 Property Tax Special Assessment Foreclosure

Anchorage Daily News

HILDEBRAND-RICKIE-L	007-011-26-00013	COLLEGE HEIGHTS BLK 1 LT 9	2018 \$ 6,538.68 2019 \$ 6,604.53 2020 \$ 6,913.53	\$ 1,779.68 \$ 1,341.53 \$ 887.48	\$ 140.00 \$ 45.00 \$ 45.00
HILL HOLLY J	010-313-31-09613	ALASKA LANDINGS LT 5 ALASKA LANDINGS PHASE 2 / UNIT G-202	2020 \$ 2,045.16	\$ 262.54	\$ 45.00
HILL JAMES R JR & RHONDA G	015-273-39-00715	T12N R3W SEC 21 SM LT 1A COUNTRYSIDE / UNIT D-1	2020 \$ 365.01	\$ 3.10	\$ 45.00
HILL JASON C & SHEILA M	008-032-14-00816	T13N R3W SEC 28 SM LT 24 COLLEGE PLACE / UNIT A204	2020 \$ 1,208.87	\$ 149.80	\$ 45.00
HILL JASON C & SHEILA M	013-271-35-01015	BLACKBERRY LT 1 RAVENWOOD PHASE 1 / UNIT A10	2020 \$ 1,099.53	\$ 136.23	\$ 45.00
HILL JESSE ALLEN	012-281-87-00114	GLENN HAVEN TR C GLENN HAVEN PHASE 2 / UNIT G 1	2020 \$ 56.16	\$ 0.87	\$ 45.00
HILLBORN JOHN R	014-021-34-00017	DOWLING LT 15A	2020 \$ 889.24	\$ 11.52	\$ 45.00
HILLMAN ALEXANDER R	009-103-02-00017	WINDERNESS LT 2	2020 \$ 2,634.26	\$ 226.40	\$ 45.00
HINSON TIMOTHY D & ROSEMARIE R	006-031-58-01310	T12N R3W SEC 13 SM LT 19C VICTORIA HILLS PHASE 2 / UNIT E 1	2020 \$ 813.11	\$ 100.75	\$ 45.00
HLONGWANE SYLVETRIE S	051-263-02-11211	T15N R2W SEC 36 SM LT 8 REM OF N2 & LT 7 REM FIRE EAGLE / UNIT 112	2020 \$ 3,134.47	\$ 402.36	\$ 45.00
HODGE JIMMY S H & CATHERINE T	018-161-03-00012	HUFFMAN #1 BLK 1 LT 2	2020 \$ 105.84	\$ 13.11	\$ 45.00
HODSON PAIGE	004-142-03-00016	CITY VIEW #3 BLK 8 LT 14	2020 \$ 2,104.16	\$ 260.71	\$ 45.00
HOFF CHARLES A	006-302-06-00019	WONDER PARK #7 BLK 11 LT 6	2020 \$ 1,544.13	\$ 198.23	\$ 45.00
HOFF CHARLES A JR	006-302-07-00017	WONDER PARK #7 BLK 11 LT 5	2020 \$ 4,552.02	\$ 584.33	\$ 45.00
HOFFER KATHRYN REVOCABLE TRUST HOFFER KATHRYN MARIE / TRUSTEE	003-021-71-01812	NORTHPOINTE BLUFF BLK 3 LT 12 NORTHPOINTE BLUFF CONDOS ONE / UNIT 18	2020 \$ 917.42	\$ 113.67	\$ 45.00
HOFFMAN ERICA AKA VINALES ERICA L	012-272-93-01319	K & N TR 1 COUNTRY OAKS / UNIT 13	2019 \$ 1,671.34 2020 \$ 1,586.88	\$ 339.49 \$ 203.70	\$ 45.00 \$ 45.00
HOFFMAN FRANK A	011-141-21-00013	DELVIEW BLK 1 LT 13	2020 \$ 900.00	\$ 111.51	\$ 45.00
HOFFMAN GARY A & DAVIS MELODY ELLEN	015-043-90-00012	BIRCH RUN BLK 1 LT 4A	2020 \$ 258.21	\$ 31.99	\$ 45.00
HOFFMAN GEORGE A & SANDRA	009-171-10-00017	BANCROFT BLK 1 LT 1	2020 \$ 4,699.08	\$ 599.39	\$ 45.00
HOGERHEIDE FAMILY LIVING TRUST SANDVIK C L & REDICK K A & HUTCHINGS C S / TRUSTEES	002-107-06-04513	ORIGINAL TOWNSITE OF ANCHORAGE BLK 17 LT 9A TURNAGAIN ARMS / UNIT 407	2020 \$ 1,687.77	\$ 216.66	\$ 45.00
HOKA LLC	002-102-26-00015	ORIGINAL TOWNSITE OF ANCHORAGE BLK 47 LT 6	2020 \$ 11,601.50	\$ 1,437.47	\$ 45.00
HOKAMA FRED	005-062-54-03618	AUSTRALASKA BLK 3 LT 18A1 SANTA FE PHASE 2 / UNIT W307	2020 \$ 52.31	\$ 1.35	\$ 45.00
HOLLOWAY JERAMY & ALBIN ALMA A	050-402-13-00018	T13N R1W SEC 6 SM LT 3 N2	2020 \$ 581.39	\$ 74.64	\$ 45.00
HOLLOWAY JERAMY & ALBIN ALMA A	050-412-38-00014	T13N R1W SEC 1 SM N2NE4NE4	2020 \$ 1,268.75	\$ 162.87	\$ 45.00

2021-036427-0

Page 46 of 114



Publishes March 10, 17, 24, 31

2021 Property Tax Special Assessment Foreclosure

Anchorage Daily News

HOLLOWAY JERAMY & ALMA	078-141-24-00017	SOUTHFORK NORTH BLK 4 LT 10	2020	\$ 5,648.13	\$ 725.04	\$ 45.00
HOLLEMAN DONNA & SAM ANDREW	015-202-35-00019	TALLUE WEST #1 BLK 5 LT 15	2020	\$ 40.00	\$ 4.96	\$ 45.00
HOLLIS BOBBY G & MARY A	004-156-25-00011	ANCHOR PARK BLK 9 LT 13	2019	\$ 643.94	\$ 130.81	\$ 45.00
			2020	\$ 737.37	\$ 94.65	\$ 45.00
HOLLOWAY GLENN & CONNIE	050-441-23-00015	T13N R1E SEC 15 SW SW4SW4SE4NW4	2020	\$ 308.41	\$ 38.23	\$ 45.00
HOLMES BRIAN PROPERTY MANAGEMENT	005-063-05-00010	AUSTRALASKA BLK 1 LT 5	2019	\$ 6,712.50	\$ 1,363.48	\$ 45.00
			2020	\$ 6,841.71	\$ 878.27	\$ 45.00
HOLMES BRIAN PROPERTY MANAGEMENT	010-222-05-00015	BIRCHWOOD PARK BLK D LT 5	2019	\$ 5,457.69	\$ 1,108.58	\$ 45.00
			2020	\$ 5,843.07	\$ 750.05	\$ 45.00
HOLNESS ALLAN D	005-062-29-00012	AUSTRALASKA BLK 2 LT 5	2020	\$ 5,831.51	\$ 742.49	\$ 45.00
HOLZMUELLER CARL	013-063-45-00016	CAMPBELL GLEN #3 BLK 2 LT 35	2020	\$ 1,768.15	\$ 226.88	\$ 45.00
HOMAN CHRISS E & CATHERINE S	015-285-31-00013	MEADOW WOOD BLK 1 LT 47	2020	\$ 307.29	\$ 6.68	\$ 45.00
HOMESTEAD PROPERTIES LLC	009-294-05-00017	HANSON ACRES #1 BLK 1 LT 19	2020	\$ 2,120.40	\$ 272.20	\$ 45.00
HONRUD DUANE E	050-191-36-00018	MEADOW BROOK BLK 1 LT 4	2020	\$ 260.89	\$ 5.67	\$ 45.00
HOOD ERMA J TRST 50% & HOOD RODNEY S TRST 25% & PLEITEZ BRENDEN TRST 25% HOOD CJ/TTE	003-216-07-00012	COLLEGE VILLAGE #6 BLK 16 LT 4	2020	\$ 969.58	\$ 120.13	\$ 45.00
HOOD MICHAEL D & JENNY K	019-152-10-00015	TIMBERLANE PARK #2 LT 21	2018	\$ 2,413.12	\$ 52.47	
			2019	\$ 4,595.52	\$ 933.46	\$ 45.00
			2020	\$ 2,108.44	\$ 270.65	\$ 45.00
HOOD RICHARD L & ERMA J	012-176-47-00013	SHERWOOD ACRES BLK 1 LT 11	2020	\$ 1,095.26	\$ 135.72	\$ 45.00
HOOD ROBERT A & ANNETTE V	020-482-29-00011	GOLDENVIEW PARK PH F1A BLK 11 LT 87	2020	\$ 3,516.24	\$ 435.68	\$ 45.00
HOGE VIRGIL D LIVING TRUST	015-072-19-00010	SUMMIT ESTATES BLK 1 LT 1	2020	\$ 196.29	\$ 24.32	\$ 45.00
HOOPER L ZACH	005-016-41-00013	NELS KLEVEN BLK 11 LT 253 W2	2020	\$ 3,030.12	\$ 388.99	\$ 45.00
HOPGOOD ELIZABETH A	012-353-10-00016	RAE ANN BLK 3 LT 6	2020	\$ 1,916.92	\$ 246.08	\$ 45.00
HOPKINS TIMOTHY	009-232-18-00010	CAMPBELL PARK ACRES LT 49D	2020	\$ 2,483.78	\$ 307.75	\$ 45.00
HORN FRANCIS BERNARD KAPO JR & CRISTOBAL JEROME T 50% EACH	005-162-38-02116	SHERWOOD NORTH TR A2 THE VILLAGE PHASE 1 / UNIT 4526	2020	\$ 1,740.78	\$ 223.46	\$ 45.00
HORNAK LIVING TRUST HORNAK MAX JOSEPH & MACKEY-HORNAK AMY CO-TTEES	020-092-57-00011	PARK PLACE LT 11	2019	\$ 1,511.27	\$ 12.84	
			2020	\$ 11,159.16	\$ 1,432.47	\$ 45.00
HORTON SIENNA AKA SHIELDS SIENNA	020-092-39-00019	LOMA ESTATES BLK 3 LT 5	2020	\$ 3,501.04	\$ 449.42	\$ 45.00
HORTON SIENNA AKA SHIELDS SIENNA	020-094-02-00013	LOMA ESTATES BLK 3 LT 6A	2019	\$ 2,300.00	\$ 9.27	
			2020	\$ 20,700.30	\$ 2,657.27	\$ 45.00
HORTON THOMAS	014-041-46-00019	MURRAY BLK 8 LT 12	2019	\$ 1,845.33	\$ 60.59	
			2020	\$ 4,642.65	\$ 595.96	\$ 45.00
HOISTETLER CHARLES & PAULETTE 50% & HOISTETLER MITCHELL KATHRYN & MITCHELL CHANCE 50%	007-173-28-00017	FOXHALL SOUTH LT 9	2020	\$ 1,086.22	\$ 126.27	\$ 45.00
HOUNCHELL JONATHAN & MCCLELLAND KATELYN	050-521-61-00014	VALLEY VIEW ESTATES #1 BLK 1 LT 8	2020	\$ 1,426.27	\$ 183.08	\$ 45.00
HOUSTON JAMIE LOUISE	001-192-24-00012	PARK BLK Q LT 15 / UNIT 1	2020	\$ 3,394.32	\$ 408.18	\$ 45.00

2021 - 036427 - 0

Page 47 of 114



HOUSTON LINDA	051-193-47-01315	SKY MANOR LT 7A SKY MANOR / UNIT 13	2020	\$ 1,749.54	\$ 216.77	\$ 45.00
HOUSTON PAUL & LAURA	014-182-13-02413	LAKE OTIS INDUSTRIAL CENTER TR 01 79TH STREET GARAGETOWN / UNIT 237	2020	\$ 1,306.44	\$ 161.87	\$ 45.00
HOWARD JOHNNY M & SUSAN J	051-491-13-00010	WYNTER PARK #1 BLK 1 LT 40	2020	\$ 5,669.93	\$ 727.85	\$ 45.00
HOWE LISA M REVOCABLE TRUST	006-201-26-00011	BRINK #1 LT 25 REM	2019	\$ 4,243.78	\$ 862.01	\$ 36.28
			2020	\$ 4,502.43	\$ 577.97	\$ 45.00
HR REDMOND COMPANY LLC	075-131-09-00111	GIRDWOOD INDUSTRIAL PARK PH 1 BLK 2 LT 1	2020	\$ 697.57	\$ 86.44	\$ 45.00
HRYNKY KATE ELIZABETH	078-201-06-00016	HUNDRED HILLS 1ST ADDITION BLK 4 LT 2	2020	\$ 87.72	\$ 1.91	\$ 45.00
HUDSON WADE	003-181-30-00010	WOODSIDE EAST #1 LT 99	2020	\$ 254.11	\$ 6.08	\$ 45.00
HUFFSMITH JAMES R (TOD)	004-153-10-00010	ANCHOR PARK BLK 7 LT 10	2020	\$ 3,454.78	\$ 58.70	\$ 45.00
HUFFSMITH JAMES R (TOD)	004-153-11-00018	ANCHOR PARK BLK 7 LT 11	2020	\$ 4,681.98	\$ 160.86	\$ 45.00
HUFFSMITH JAMES R (TOD)	004-153-13-00014	ANCHOR PARK BLK 7 LT 13	2020	\$ 3,483.38	\$ 60.19	\$ 45.00
HUGGINS RICHARD D & SUSAN G	007-053-29-00019	CLYDE M DICKSON BLK 8 LT 13	2019	\$ 748.65	\$ 152.06	\$ 45.00
			2020	\$ 865.27	\$ 111.06	\$ 45.00
HUGHES TOMMIE D & JANIS I	007-105-37-00010	SCENIC PARK ESTATES #4 BLK 4 LT 27	2019	\$ 1,876.50	\$ 381.17	\$ 29.85
			2020	\$ 2,173.42	\$ 278.99	\$ 45.00
HUGHES WILLIAM DAVID JR	007-145-01-02414	T13N R3W SEC 26 S2SW4SE4SW4 PTN TUDOR EAST / UNIT 26	2020	\$ 164.85	\$ 20.43	\$ 45.00
HULSEY STEVEN M	051-122-76-00018	LAKE HILL ACRES #3 LT 21-A	2020	\$ 2,974.38	\$ 368.63	\$ 45.00
HULT KENNETH R	020-531-14-00019	RABBIT CREEK VIEW & HEIGHTS BLK 2H LT 2A	2020	\$ 267.16	\$ 4.63	\$ 45.00
HULTQUIST HOMES INC	011-313-28-00013	WESTGATE BLK 12 LT 4	2020	\$ 4,220.07	\$ 535.00	\$ 45.00
HUNDLEY WALTER R & CAMILLE CATHLEEN	005-042-20-00013	JUSTAMERE RANCH #3 LT 30	2020	\$ 1,432.98	\$ 182.96	\$ 45.00
HUNTER GREEN LLC	002-163-11-00019	THIRD ADDN TO TOWNSITE OF ANCHORAGE BLK 348 LT 17	2019	\$ 7,563.22	\$ 1,536.27	\$ 45.00
			2020	\$ 7,874.55	\$ 1,010.84	\$ 45.00
HUNTER GREEN LLC	001-254-40-00016	HANSEN BLK 1 LT 5B	2019	\$ 12,296.17	\$ 2,497.64	\$ 45.00
			2020	\$ 12,801.06	\$ 1,643.24	\$ 45.00
HUNTER TIMOTHY G	010-114-12-00010	ESTELLE LT 3	2020	\$ 292.07	\$ 6.98	\$ 45.00
HUPP KEITH & LYNN	051-061-52-00019	DAWN LT 109	2020	\$ 1,279.52	\$ 164.25	\$ 45.00
HURSH JOYCE A	007-182-55-00011	BAXTER HEIGHTS BLK 4 LT 4	2019	\$ 3,622.10	\$ 735.74	\$ 20.84
			2020	\$ 3,813.30	\$ 489.52	\$ 45.00
HURST-DAVIS KATHY JO	012-024-20-00516	THE WOODLANDS TR A1 THE WOODLANDS EAST PHASE 2 / UNIT 106	2020	\$ 2,505.15	\$ 321.58	\$ 45.00
HUSEBY KENNETH J & MARIE E	006-211-28-00016	CHESTER VALLEY BLK 1 LT 28A	2020	\$ 4,413.51	\$ 566.56	\$ 45.00
HUSTON JESSICA ANNE	050-081-71-00018	BROADWATER HEIGHTS BLK 3 LT 19	2020	\$ 708.12	\$ 87.74	\$ 45.00
HUSTON MICHAEL A FAMILY TRUST	050-081-66-00018	BROADWATER HEIGHTS BLK 3 LT 26	2020	\$ 4,543.43	\$ 562.94	\$ 45.00
HUTSON BYRON N & ALMA	017-261-22-00019	MCMAHON #2 BLK 7 LT 6	2020	\$ 286.24	\$ 6.85	\$ 45.00

2021 - 036427 - 0

Page 48 of 114



HWANG YE NAM	012-501-09-00012	LAUREL ACRES BLK 6 LT 12	2020	\$ 148.77	\$ 19.09	\$ 45.00
IDLE WHEELS LLC	010-216-39-00016	T13N R4W SEC 25 E2E2SE4SE4 PARCEL 2-49	2020	\$ 28.84	\$ 0.63	\$ 45.00
INDUSTRY FINANCIAL OF ALASKA INC	003-103-61-00019	RICHARD THORPE PH 2 BLK 14C LT 12A	2020	\$ 3,532.92	\$ 14.24	\$ 45.00
INGERSOL CHARLYNNE U	050-081-09-00018	BIRCH HILLS ESTATES #1 BLK 1 LT 2	2020	\$ 214.27	\$ 5.12	\$ 45.00
IRA SERVICES TRUST COMPANY CFO TOM STONER IRA 774650	020-042-68-00011	SHANGRI LA ESTATES EAST BLK 3 LT 7	2020	\$ 2,988.97	\$ 383.69	\$ 45.00
IRANY JAMES Z REVOCABLE TRUST IRANY JAMES Z/ TRUSTEE	002-131-49-00016	THIRD ADDN TO TOWNSITE OF ANCHORAGE BLK 18C LT 2	2020	\$ 895.18	\$ 110.81	\$ 45.00
IRANY JAMES Z REVOCABLE TRUST IRANY JAMES Z/ TRUSTEE	002-131-50-00014	THIRD ADDN TO TOWNSITE OF ANCHORAGE BLK 18C LT 1	2020	\$ 524.45	\$ 64.98	\$ 45.00
IRWIN CHRISTINE D	006-172-08-00012	SHADY LANE BLK 9 LT 22	2020	\$ 1,661.88	\$ 28.72	\$ 45.00
ISAACSON JOHN A & JOSEPHINE A	050-193-45-00015	MEADOW BROOK BLK 6 LT 25	2020	\$ 876.65	\$ 108.62	\$ 45.00
ISMAI FEKRI	017-061-37-00013	MOUNTAIN PARK ESTATES BLK 1 LT 5C	2018	\$ 1,149.05	\$ 212.72	\$ 140.00
			2019	\$ 1,225.07	\$ 248.84	\$ 45.00
			2020	\$ 1,291.00	\$ 165.72	\$ 45.00
ISMAILIA FEKRI	014-134-17-00013	ROSEWOOD PARK ESTATES BLK 1 LT 16	2020	\$ 1,910.07	\$ 245.18	\$ 45.00
ISMAILIA FEKRI	014-134-16-00015	ROSEWOOD PARK ESTATES BLK 1 LT 15	2020	\$ 14,736.78	\$ 1,891.73	\$ 45.00
IVANOFF KEVIN C & JANIS D	018-092-16-00011	T13N R3W SEC 27 5M LT 29	2020	\$ 142.34	\$ 3.43	\$ 45.00
IVANOFF MICHELLE	007-163-14-00018	CASTLE HEIGHTS #5 BLK 11 LT 23	2020	\$ 27.75	\$ 0.60	\$ 45.00
IVANOFF NIKOLAI A	006-313-27-01317	T13N R3W SEC 22 5M LT 30 W2 IRON TREE / UNIT 13	2020	\$ 203.08	\$ 4.42	\$ 45.00
IVANOFF RALPH L	019-151-05-00017	SKYWAY PARK ESTATES BLK 4 LT 8	2020	\$ 1,935.73	\$ 248.48	\$ 45.00
IVERSLIE SCOTT	010-346-19-00013	SPERSTAD BLK G LT 11	2020	\$ 1,133.13	\$ 9.63	\$ 45.00
IVES STEPHEN E & GONZALES LISA M	076-014-35-00014	ALYESKA #2 BLK 15 LT 4	2020	\$ 151.54	\$ 18.78	\$ 45.00
IVEY CARL F & NITA L	015-132-30-00019	KASILOF HILLS BLK 7 LT 25	2019	\$ 9,522.45	\$ 1,934.22	\$ 45.00
			2020	\$ 10,114.84	\$ 1,298.42	\$ 45.00
IWUONA CHIDI MICHAEL	006-061-45-00019	T13N R3W SEC 13 5M LT 5 OF 76	2020	\$ 983.25	\$ 126.21	\$ 45.00
IZATT TROY & MELISSA A JOINT REVOCABLE TRUST / IZATT T & M A CO TRUSTEES	051-801-15-00015	THE TABLELANDS BLK 4 LT 2	2020	\$ 2,330.26	\$ 288.72	\$ 45.00
J-C-N DEVELOPMENT LLC	014-292-46-00018	INDEPENDENCE PK SHOP VILLAGE LT 1A 2	2020	\$ 6,984.49	\$ 865.41	\$ 45.00
J-BIRD LLC	014-192-13-00010	GRANT #1 BLK 2 LT 12	2019	\$ 7,164.04	\$ 1,455.18	\$ 45.00
			2020	\$ 7,638.57	\$ 980.55	\$ 45.00
JACKSON FORREST T	003-204-10-00013	ROGERS BLK 34 LT 26	2020	\$ 6,870.43	\$ 753.58	\$ 45.00
JACKSON G W ESTATE OF	006-231-34-00012	NUNAKA VALLEY BLK V LT 3	2018	\$ 1,791.63	\$ 50.82	
			2019	\$ 4,353.39	\$ 884.27	\$ 45.00
			2020	\$ 4,570.83	\$ 586.74	\$ 45.00
JACKSON JAMES E & CATHERINE L	015-054-30-00015	AUTUMN RIDGE LT 27	2020	\$ 120.14	\$ 1.56	\$ 45.00
JACKSON SHEENA MARIE	007-192-30-00013	CENTURY VILLAGE #1 BLK 1 LT 2	2020	\$ 743.86	\$ 92.17	\$ 45.00

2021 - 036427 - 0

Page 49 of 114



JACOB SOPHIE N	010-146-26-00013	COLUMBIA PARK #2 BLK 2 LT 13B	2020	\$ 1,268.14	\$ 157.12	\$ 45.00
JACOBSON KURT R & DONNA RAE REVOCABLE TRUSTS 2019 JACOBSON K R & D R/ TRUSTEES	017-441-11-00013	MOUNTAIN PARK ESTATES BLK 11 LT 8	2020	\$ 271.53	\$ 33.64	\$ 45.00
JADIT DEEPAK	013-082-18-00211	DIMOND INDUSTRIAL CENTER #1 BLK 4 LT 24 KINGS ROW SHOPPE / UNIT F	2020	\$ 5,150.07	\$ 662.25	\$ 45.00
JALLOW MOMODOU	012-285-23-00013	CAMBRIAN PARK #1 BLK 1 LT 12	2019	\$ 6,146.45	\$ 1,248.49	\$ 45.00
			2020	\$ 6,797.25	\$ 872.54	\$ 45.00
JAMES KATHLEEN E	020-441-09-00011	CEARK TR D LT 2	2020	\$ 324.14	\$ 40.16	\$ 45.00
JAMES PATRICIA A	003-171-18-02319	EASTRIDGE #1 LT 2C EASTRIDGE / UNIT 23	2020	\$ 2,123.82	\$ 263.15	\$ 45.00
JANIS TERESA ANN	050-081-27-00019	BROADWATER HEIGHTS BLK 3 LT 2	2020	\$ 3,006.96	\$ 25.55	\$ 45.00
JANSEN ANDREW	051-316-10-00015	T15N R2W SEC 25 SM LT 148	2018	\$ 1,709.54	\$ 160.00	
			2019	\$ 8,761.46	\$ 1,779.66	\$ 45.00
			2020	\$ 9,025.01	\$ 1,158.52	\$ 45.00
JANSEN ANDREW JAMES	051-316-08-00019	T15N R2W SEC 25 SM LT 137	2018	\$ 1,032.00	\$ 280.88	\$ 140.00
			2019	\$ 1,236.68	\$ 251.20	\$ 45.00
			2020	\$ 1,285.34	\$ 165.01	\$ 45.00
JANSSEN DANIEL	009-167-54-03215	HEATHER MEADOWS BLK 9 UNSUB PTH HEATHERWOOD / UNIT 10	2020	\$ 1,845.09	\$ 228.62	\$ 45.00
JANSSEN FREYA & JESSE E	015-161-35-00017	KASHLOF HILLS BLK 2 LT 11	2020	\$ 4,300.63	\$ 532.86	\$ 45.00
JAQ PROPERTY INVESTMENTS LLC	014-111-45-00013	PARK WOOD ESTATES BLK 3 LT 4	2020	\$ 664.97	\$ 14.46	\$ 45.00
JAQ PROPERTY INVESTMENTS LLC	014-111-46-00010	PARK WOOD ESTATES BLK 3 LT 3	2020	\$ 190.76	\$ 4.15	\$ 45.00
JARNAGIN KYLE F & JARNAGIN AARON D 50% EACH	050-321-01-00014	HILDRETH LT 1	2020	\$ 2,610.20	\$ 335.07	\$ 45.00
JAYAVARMAN JASON	014-134-53-00018	CHUGACH MEADOWS BLK 3 LT 6	2018	\$ 703.15	\$ 72.58	
			2019	\$ 1,110.84	\$ 225.64	\$ 45.00
			2020	\$ 1,161.09	\$ 149.05	\$ 45.00
JAYAVARMAN JASON	009-062-34-00018	CALAIS BLK 8 LT 2	2018	\$ 6,791.52	\$ 282.64	
			2019	\$ 9,907.61	\$ 2,012.48	\$ 45.00
			2020	\$ 10,313.01	\$ 1,323.87	\$ 45.00
JBG MEMORIAL LLC	002-096-76-00014	MCKAY LT A1	2018	\$ 80,469.88	\$ 21,902.17	\$ 140.00
			2019	\$ 80,559.91	\$ 16,363.62	\$ 45.00
			2020	\$ 83,265.03	\$ 10,688.56	\$ 45.00
JELINEK STEPHEN K & HALL LESA A	020-502-34-00018	SOUTHPARK #2 BLK 3 LT 36	2020	\$ 391.07	\$ 48.45	\$ 45.00
JELICH KATHLEEN J REVOCABLE LIVING TRUST / JELICH KATHLEEN J TRUSTEE	015-043-29-00010	ZODIAC MANOR ALASKA BLK 1 LT 3	2020	\$ 113.73	\$ 1.47	\$ 45.00
JENSEN DOUGLAS N	010-231-26-00013	ROSELAND LT 6	2018	\$ 107.32	\$ 7.36	\$ 45.00
JENSEN ROBERT E & BARBARA H	014-233-73-00018	WINCHESTER HEIGHTS #3 LT 19	2020	\$ 998.65	\$ 122.73	\$ 45.00
JEWEL LAKE HOUSING PARTNERS LLC % VITUS GROUP LLC	012-363-07-00011	CHESTER H LLOYD LT 16A	2020	\$ 221.45	\$ 4.82	\$ 45.00
JJ PROPERTY INVESTMENTS LLC	014-111-51-00010	PARK WOOD ESTATES BLK 2 LT 6	2020	\$ 6,681.83	\$ 827.90	\$ 45.00
JMD GLOBAL ENTERPRISES LLC	012-182-09-04617	FOX RIDGE LT 6 FOXWOOD 83 PHASE 3 / UNIT 20 F	2020	\$ 106.45	\$ 13.19	\$ 45.00
JOHANSEN CHRIS A & MICHELLE A	003-213-40-00013	COLLEGE VILLAGE BLK 10 LT 22	2020	\$ 156.66	\$ 19.42	\$ 45.00



JOHNSON CURTIS C & JOVITA C	050-131-85-00011	ROCKY LEDGES LT 2A	2020	\$ 8,460.41	\$ 1,086.04	\$ 45.00
JOHNSON DIANNA JEAN	006-055-08-00019	T13N R3W SEC 13 SM W2NW4NE4NW4SE4NE4 PARCEL 3-4	2020	\$ 4,391.28	\$ 563.69	\$ 45.00
JOHNSON DIETRICH P	014-134-14-00317	ROSEWOOD PARK ESTATES BLK 1 LT 13 ROSE HILL TOWNHOMES / UNIT 3	2020	\$ 3,579.03	\$ 459.43	\$ 45.00
JOHNSON FAITH C	003-264-26-00012	EASTRIDGE #3 BLK 2 LT 31	2020	\$ 3,599.55	\$ 462.08	\$ 45.00
JOHNSON HARRY D JR & JOAN A	014-154-49-00014	WHITE HAWK BLK 2 LT 16	2020	\$ 1,177.76	\$ 1.53	\$ 45.00
JOHNSON JOHN	075-061-47-00011	US SURVEY 3043 LT 61 T10N R2E SEC 17 5M	2020	\$ 1,437.16	\$ 178.07	\$ 45.00
JOHNSON JOHN	075-061-72-00018	US SURVEY 3043 LT 62C	2020	\$ 1,110.68	\$ 137.62	\$ 45.00
JOHNSON JOSEPH CORBETT	020-221-16-00010	T11N R3W SEC 13 6M SW4NW4NW4SW4	2020	\$ 27.00	\$ 3.35	\$ 45.00
JOHNSON JUDITH A	005-122-78-00011	COLLEGE GATE #7 BLK 11 LT 3	2020	\$ 3,028.24	\$ 345.48	\$ 45.00
JOHNSON JUDITH A	005-123-76-00013	COLLEGE GATE #8 BLK 15 LT 1	2020	\$ 3,250.20	\$ 370.78	\$ 45.00
JOHNSON JUDITH H	010-122-01-00214	LINTNER LT 34 NORTHWOOD / UNIT 2	2019 2020	\$ 1,580.37 \$ 1,821.15	\$ 321.01 \$ 233.78	\$ 45.00 \$ 45.00
JOHNSON LISA % THELMA BRINSON	002-134-01-00011	BEVERLY (THIRD ADDN TO TOWNSITE OF ANCHORAGE) BLK 58 LT 12	2020	\$ 1,761.45	\$ 218.42	\$ 45.00
JOHNSON MARIA & ANDERSON JACK	017-372-02-00018	KNICK HEIGHTS BLK H LT 2	2020	\$ 300.00	\$ 37.17	\$ 45.00
JOHNSON PATRICIA	010-025-27-08613	MINNESOTA COMMONS BLK 3B PIEDMONT WEST / UNIT 710	2020	\$ 923.57	\$ 114.57	\$ 45.00
JOHNSON WAYNE L	003-153-29-00011	VILLA ELEGANTE BLK 1 LT 29	2020	\$ 1,371.42	\$ 176.04	\$ 45.00
JOHNSON WILLIE J	007-124-29-00018	SCENIC PARK ESTATES #3 BLK 7 LT 3	2020	\$ 598.51	\$ 74.15	\$ 45.00
JOHNSTON ADALINE	005-111-68-02110	COLLEGE ALPS TR 2 COLLEGE ALPS PHASE 3 / UNIT 71	2020	\$ 138.60	\$ 1.80	\$ 45.00
JOHNSTON ADALINE	006-245-02-01819	SUMMER STONE LOT 1 SUMMER STONE TOWNHOMES / UNIT 9B	2020	\$ 211.54	\$ 2.74	\$ 45.00
JOHNSTON MERRICK	076-015-16-02314	ALYESKA NORTH #1 BLK 2 LT 2 ALYESKA SOUTH / UNIT 4056	2020	\$ 216.25	\$ 26.80	\$ 45.00
JONES BARBARA A	010-105-07-00018	SAND WILLHOLTH BLK 2 LT 7	2019 2020	\$ 1,822.63 \$ 2,765.10	\$ 23.62 \$ 355.09	\$ 45.00 \$ 45.00
JONES MARVIN L & MARY LEE	006-142-25-00019	DEBARR VISTA #4 BLK 8 LT 6	2020	\$ 2,029.77	\$ 251.50	\$ 45.00
JONES SCHEREAL EDITH	003-184-31-00012	ROGERS PARK BLK 11 LT 1A	2020	\$ 717.61	\$ 82.97	\$ 45.00
JONES NELSON JENNIFER AKA JONES JENNIFER	005-014-09-00015	NELS KLEVEN BLK 13 LT 1 N3 E2	2019 2020	\$ 2,874.45 \$ 1,958.98	\$ 283.86 \$ 251.47	\$ 45.00 \$ 45.00
JORDANA REMIGIO-MARIGARA & REMIGIO SALVY S	014-046-05-00014	THE PONDS BLK 2 LT 5	2020	\$ 3,032.54	\$ 375.86	\$ 45.00
JOSEPH ALI BOBBY	004-036-26-00013	MOUNTAIN VIEW BLK 11 LT 1 E3 W2	2020	\$ 4,281.84	\$ 549.64	\$ 45.00



JOUBERT HURIST	010-083-39-00010	TERRACE PARK BLK 1 LT 3	2019 \$ 2,158.01	\$ 438.31	\$ 45.00
			2020 \$ 2,276.01	\$ 292.17	\$ 45.00
JR-REALETY LLC	012-382-08-00019	CAMPBELL LAKE HEIGHTS #10 BLK 6 LT 10	2020 \$ 3,471.20	\$ 445.62	\$ 45.00
JT-ALASKA LLC	016-244-11-01217	INDEPENDENCE PARK TR F-1-B LIBERTY SQUARE PHASE 2 / UNIT B12	2020 \$ 30.00	\$ 3.71	\$ 45.00
JULIAN JENNIFER Y	003-224-07-00016	COLLEGE VILLAGE # 7 BLK 18 LT 1	2020 \$ 296.06	\$ 6.44	\$ 45.00
JUST-DUCKLE LLC	016-203-06-01718	GREGG BLK 2 LT 7 JULIANNE TOWNHOME / UNIT 17	2020 \$ 1,779.26	\$ 220.46	\$ 45.00
KAHKLEN-KRISTEN	007-127-58-00010	CHUGACH MOUNTAIN ESTATES BLK 3 LT 32	2020 \$ 2,669.11	\$ 329.80	\$ 45.00
KAHN-BARRY- REVOCABLE-TRUST	004-135-07-00013	THUNDERBIRD TERRACE BLK 11 LT 16	2020 \$ 187.44	\$ 4.08	\$ 45.00
KAHN-BARRY- REVOCABLE-TRUST	012-072-58-00010	RENAISSANCE VILLAGE BLK 2 LT 11	2020 \$ 4,384.44	\$ 562.82	\$ 45.00
KAHN BARRY REVOCABLE TRUST KAHN BARRY/TRUSTEE	016-022-03-00018	KRUSE INDUSTRIAL BLK 3 LT 6	2020 \$ 347.20	\$ 7.55	\$ 45.00
KAKARUK FLOYD S & REBECCA J	050-271-58-00012	EAGLE RIVER HEIGHTS BLK 3 LT 10G	2020 \$ 902.63	\$ 115.87	\$ 45.00
KALLANDER NIKOLAAS SIMON EDMUND KALANI	005-033-04-00016	FAIRVIEW EXTENSION BLK 29 LT 21	2019 \$ 3,028.23	\$ 615.09	\$ 45.00
			2020 \$ 3,214.80	\$ 412.67	\$ 45.00
KANACK-ARTHUR A & ANN-M	050-201-25-00018	MILE HI #1 BLK 7 LT 2	2020 \$ 200.00	\$ 24.78	\$ 45.00
KANACK-ARTHUR A & ANN-M	050-201-24-00011	MILE HI #1 BLK 7 LT 1	2020 \$ 500.00	\$ 61.95	\$ 45.00
KANE JULIE D & SHAWN A	018-083-20-00012	HUFFMAN HILLS NORTH #1 BLK 1 LT 20	2020 \$ 3,367.85	\$ 417.29	\$ 45.00
KARJALA DONNA	012-271-40-01718	BLACKBERRY LT 6 DIMONDWOOD PHASE 2 / UNIT B17	2020 \$ 111.13	\$ 1.44	\$ 45.00
KARLAN-WEST LLC	001-163-37-00015	JENSEN LT 2	2020 \$ 25.60	\$ 3.18	\$ 45.00
KAUCHER JOHN W	009-262-17-00018	LITTLE TREE #1 BLK 4 LT 28	2020 \$ 2,597.48	\$ 221.84	\$ 45.00
KAUFMANN KIM	051-721-15-00015	THUNDERBIRD HEIGHTS BLK 2 LT 10	2020 \$ 5,030.00	\$ 645.68	\$ 45.00
KAUTZ J PATRICIA	006-017-35-00013	NELS KLEVEN BLK 7 LT 3 M3-W2	2020 \$ 850.73	\$ 105.41	\$ 45.00
KAVAN NANCY C	006-172-48-00018	SHADY LANE BLK 7 LT 9	2020 \$ 1,517.06	\$ 188.09	\$ 45.00
KAVAN NANCY CHERYL	006-172-32-00013	SHADY LANE BLK 7 LT 18	2020 \$ 2,125.79	\$ 264.63	\$ 45.00
KAYE LOUISE L	002-205-49-00117	PEARL V SMITH BLK 6 LT 5A HILLGATE / UNIT 101	2020 \$ 150.53	\$ 1.95	\$ 45.00
KEAN ROBERT T	042-081-27-00010	BEEDE BLK 1 LT 38	2020 \$ 1,282.60	\$ 127.69	\$ 45.00
KEEL MICHAEL	006-403-21-00113	THE FOOTHILLS #2 BLK 5 LT 4 PIONEER ESTATES PHASE 1 / UNIT B-1	2020 \$ 1,317.39	\$ 169.12	\$ 45.00
KEELER ENTERPRISES LLC	050-034-18-00117	BRANDEE LT 4 ALPINE DENTAL CLINIC / UNIT 101	2018 \$ 6,553.70	\$ 1,783.78	\$ 140.00
			2019 \$ 6,999.64	\$ 1,421.80	\$ 45.00
			2020 \$ 7,746.66	\$ 994.41	\$ 45.00
KEHL DONNA M	014-052-04-00013	SHELKOF BLK 3 LT 33	2020 \$ 35.50	\$ 0.61	\$ 45.00



KELLY MARY E	007-174-82-00111	CIMARRON TR-8-2 SPICEWOOD PHASE 2 / UNIT 5-A	2020	\$ 186.74	\$ 23.13	\$ 45.00
KELLY MICHAEL LOUIS & CARROLL JEAN BRIGID	018-202-44-00016	SUNSET HILLS WEST BLK-4 LT-13	2020	\$ 2,783.88	\$ 357.35	\$ 45.00
KELLY MICHAELA M	014-081-85-00013	MC ARTHUR PARK BLK-1 LT-4	2020	\$ 269.38	\$ 2.29	\$ 45.00
KENDALL PHILIP B JR & RENEE W	015-161-60-00015	BOULDER SPRINGS LT-29	2020	\$ 1,468.88	\$ 182.00	\$ 45.00
KENDRICK PAMELA J	010-014-37-00019	FRANK DICKSON BLK 3 LT 8	2018	\$ 1,899.94	\$ 506.39	\$ 140.00
			2019	\$ 3,833.14	\$ 778.61	\$ 45.00
			2020	\$ 4,052.70	\$ 520.24	\$ 45.00
KENISON JOEL	010-202-24-00018	ROOSEVELT PARK BLK 11 LT 6	2020	\$ 2,479.72	\$ 32.14	\$ 45.00
KENNEDY PATRICIA J	010-232-54-00012	CREST VIEW BLK-8 LT-34 W5' & LT-35	2020	\$ 316.44	\$ 39.20	\$ 45.00
KENSHALO DEBORAH K	014-132-32-00016	ALPINE VILLAGE BLK-2 LT-14	2020	\$ 87.36	\$ 1.90	\$ 45.00
KENT KRISTEN AKA YEARSLEY KRISTEN	004-137-57-00014	THUNDERBIRD TERRACE #3 BLK 10 LT 34	2019	\$ 2,993.23	\$ 608.00	\$ 45.00
			2020	\$ 3,102.63	\$ 398.27	\$ 45.00
KERN RICHARD C	051-811-22-00010	SAMPSON ESTATES BLK-4 LT-17	2020	\$ 1,759.80	\$ 218.05	\$ 45.00
KESSLER ZAKARY R	010-107-28-00010	H-I PIKE LT-15	2020	\$ 141.08	\$ 3.07	\$ 45.00
KESTER CHRISTOPHER	005-052-23-00016	LAWRENCE (1948) BLK 5 LT 14A	2020	\$ 5,270.22	\$ 676.53	\$ 45.00
KETCHUM SHARI L TRUST KETCHUM SHARI L/ TRUSTEE	012-231-67-00014	ASCOT VILLAGE BLK 3 LT 6	2020	\$ 4,263.03	\$ 547.24	\$ 45.00
KHAN JASMINE & BOYLE WADE S 50% EACH	050-651-08-00010	MOUNTAIN VALLEY ESTATES #1 BLK-3 LT-15	2020	\$ 1,513.91	\$ 194.35	\$ 45.00
KHENG LINDA HOUAN & BRATCHER JOSEPH MATTHEW & BRATCHER JAMES MARK 33.33% EACH	005-025-29-00019	FAIRVIEW BLK 12 LT 19	2019	\$ 2,499.99	\$ 171.45	\$ 45.00
			2020	\$ 3,579.03	\$ 459.43	\$ 45.00
KILLIAN KENNETH L W & SUZAN M	050-061-20-02716	SCHROEDER BLK 18.2 ADDITION BLK-3 LT-2A LOCH NESS MANOR / UNIT 12630-C	2020	\$ 794.01	\$ 98.38	\$ 45.00
KIM DONG KAK & IN SOON	012-174-08-00010	PAPAGO PARK #1 BLK-1 LT-6	2020	\$ 54.38	\$ 1.30	\$ 45.00
KIM JIN S	006-162-37-01110	SHERWOOD NORTH TR-A1 THE VILLAGE PHASE 2 / UNIT 4322	2020	\$ 769.50	\$ 95.24	\$ 45.00
KIM MYOUNG S	010-127-58-00015	LINCOLN PARK BLK-2 LT-21A	2020	\$ 574.69	\$ 9.93	\$ 45.00
KIM SUN TAI & YOUNG S	014-202-25-00011	VANS BLK-3 LT-2 S2 OF N2	2020	\$ 34.35	\$ 4.26	\$ 45.00
KIM SUN TAI & YOUNG S	014-202-27-00017	VANS BLK-3 LT-2 W2 OF S2	2020	\$ 38.57	\$ 4.78	\$ 45.00
KIM SUN TAI & YOUNG S	014-202-28-00015	VANS BLK-3 LT-1 SE4	2020	\$ 46.44	\$ 5.75	\$ 45.00
KIMBALL MICHAEL J & TAMMY E	051-731-62-00016	NORTH WOODS BLK-1 LT-19	2020	\$ 152.36	\$ 3.21	\$ 45.00
KIMM HANS M & SHERYL S	007-182-61-01819	COTTONWOOD VILLAGE LT-2 COTTONWOOD VILLAGE PHASE 4 / UNIT 192	2020	\$ 229.90	\$ 28.49	\$ 45.00
KIMZEY WILLIAM T	051-154-34-00010	T15N R1W SEC-8 S4 LT-153	2020	\$ 100.05	\$ 2.18	\$ 45.00
KINCAID GARY & JOANNE KINCAID JERRY M & SHERRIE L	017-072-21-00014	SOUTH HILLS BLK-3 LT-6	2020	\$ 87.82	\$ 2.10	\$ 45.00

2021-036427-0

Page 53 of 114



Publishes March 10, 17, 24, 31

2021 Property Tax Special Assessment Foreclosure

Anchorage Daily News

KINGAID JERRY MICHAEL	017-072-20-00016	SOUTH HILLS BLK-3 LT-6	2020	\$ 76.10	\$ 1.81	\$ 45.00
KING STEVE E & RHODILENE O	051-132-12-00012	SCIMITAR #1 BLK-2 LT-4	2020	\$ 88.67	\$ 12.23	\$ 45.00
KINION JEFFREY B & CHERYL S	008-051-80-00213	SUNDANCE TERRACE LT-4 SUNDANCE TERRACE PHASE 1 23-BLDG-D	2020	\$ 2,127.68	\$ 395.59	\$ 45.00
KINTZ JAMES R & SOONTAREE	010-122-01-00412	LINTNER LT 34 NORTHWOOD / UNIT 4	2019	\$ 799.58	\$ 59.91	\$ 45.00
			2020	\$ 1,836.54	\$ 235.76	\$ 45.00
KIRCHNER IN SUN HONG	016-235-41-00016	RIDGEMONT BLK-3 LT-14	2020	\$ 1,223.56	\$ 163.99	\$ 45.00
KIRCHOFF JUDY M LIVING TRUST KIRCHOFF JUDY M	010-131-28-00010	BROADMOOR ESTATES #4 BLK-6 LT-22	2020	\$ 96.62	\$ 11.97	\$ 45.00
KIRGIS DEANNA	016-171-03-00013	BROOKWOOD BLK-1 LT-14 P-517	2020	\$ 4,615.45	\$ 584.14	\$ 45.00
KIRK ANDY TRUST KIRK KENNETH C & ANDREWS HANNAH B TRUSTEES	051-212-07-00018	T15N-R3W-SEC-16-SM LT-19-S2SW4NW4NW4 PTN	2020	\$ 117.09	\$ 2.55	\$ 45.00
KIRK WILLIAM L & BEVERLY	051-291-12-00014	HENKINS BLK-5 LT-8	2020	\$ 145.85	\$ 18.72	\$ 45.00
KIT FUN INC	002-107-06-01519	ORIGINAL TOWNSITE OF ANCHORAGE BLK-17 LT-9A TURNAGAIN ARMS / UNIT 111	2020	\$ 114.95	\$ 14.25	\$ 45.00
KITCHPANICH SIVADEJ BOMB & KITCHPANICH SAKSIRI BEAU 50% EACH	014-051-58-00013	GALATEA ESTATES BLK-5 LT-15	2020	\$ 3,771.41	\$ 467.30	\$ 45.00
KJOME GARY M	016-173-31-00010	BROOKWOOD HILLS NORTH LT-21	2020	\$ 1,854.50	\$ 229.78	\$ 45.00
KLEINMAN MICHAEL	010-112-07-00014	OLMSTEAD LT-9D	2020	\$ 2,185.38	\$ 270.78	\$ 45.00
KLEMMER STEPHANIE LIVING TRUST KLEMMER STEPHANIE TTEE	009-101-47-00016	UNIVERSITY PARK #3 LT-2	2020	\$ 130.00	\$ 16.11	\$ 45.00
KLUSKA MONIKA & MARSHALL MONIKA 50% EACH	014-164-35-00012	BETHANY LT 15	2020	\$ 2,633.40	\$ 326.29	\$ 45.00
KLYMKO EUGENE REVOCABLE LIVING TRUST KLYMKO EUGENE TTEE	015-164-14-00016	TIMBERLINE LT-13	2020	\$ 204.28	\$ 4.44	\$ 45.00
KNEDUK GARY M 66.67% & KNEDUK STANLEY TESTAMEN TRUST FOR DAVID F KNEDUK 33.33%	005-121-53-00016	COLLEGE GATE #4 BLK 2 LT 19	2018	\$ 3,944.77	\$ 94.30	
			2019	\$ 5,946.86	\$ 1,207.94	\$ 45.00
			2020	\$ 6,135.48	\$ 787.59	\$ 45.00
KNODEL KASSIRINA A	076-031-07-00017	RAVEN MOUNTAIN ESTATES #1 BLK-2 LT-7	2020	\$ 2,433.60	\$ 32.47	\$ 45.00
KNOX LARRY	007-122-14-00014	SCENIC PARK ESTATES #3 BLK-8 LT-14	2020	\$ 3,738.06	\$ 479.84	\$ 45.00
KOCUR GEORGE M JR	010-091-12-00010	WOODLAND PARK LT 13G	2019	\$ 5,732.54	\$ 1,164.41	\$ 44.22
			2020	\$ 6,022.62	\$ 773.11	\$ 45.00
KOLA DOUGLAS	016-233-18-00316	INDEPENDENCE PARK TR X-1 GREENTREE VILLAGE PHASE 2 A-03	2019	\$ 1,433.64	\$ 12.18	
			2020	\$ 1,577.31	\$ 202.49	\$ 45.00
KOLBERG JILL M & DEROEST CURTIS M	020-091-43-00012	T11N-R3W-SEC-3-SM LT-2-B-PTN-OF-4	2020	\$ 324.98	\$ 7.77	\$ 45.00
KOLLANDER DARYL ERIC & HEATHER LYNN	016-152-32-00012	OCEAN PARK BLK-1 LT-23	2020	\$ 379.40	\$ 8.25	\$ 45.00
KOLLMAN JEFFREY L & ERICKA M	051-092-40-00019	T15N-R1W-SEC-8-SM LT-81A	2020	\$ 148.87	\$ 18.45	\$ 45.00
KOLOAK LLC	012-024-18-03118	THE WOODLANDS TR-A2 THE WOODLANDS EAST PHASE 2 / UNIT 707	2020	\$ 300.00	\$ 37.17	\$ 45.00



KOLSTEDT JAMES & AMANDA	051-481-21-00014	CHUGACH PARK ESTATES BLK 4 LT 1	2020	\$ 70.34	\$ 8.71	\$ 45.00
KOPCHA RUBY	012-262-61-00010	HATHOR TR A LT 2	2020	\$ 2,927.53	\$ 375.81	\$ 45.00
KOPISCHKE RANDY	010-023-43-00018	WOODLAND PARK LT 17L	2020	\$ 1,846.80	\$ 237.07	\$ 45.00
KORMAN ERIC & TERRIN	016-151-79-00015	NIX LT 17	2020	\$ 782.94	\$ 3.16	\$ 45.00
KOTTMEIER KRIS & HYDEN LORI	051-481-04-00010	CHUGACH PARK ESTATES BLK 2 LT 9	2020	\$ 244.35	\$ 30.28	\$ 45.00
KOTTMEIER KRISTOPHER LYNN & HYDEN LORI ANN 50% EACH	051-481-01-00016	CHUGACH PARK ESTATES BLK 2 LT 6	2020	\$ 518.58	\$ 64.26	\$ 45.00
KOTTMEIER KRISTOPHER LYNN & HYDEN LORI ANN 50% EACH	051-481-02-00014	CHUGACH PARK ESTATES BLK 2 LT 7	2020	\$ 713.15	\$ 88.27	\$ 45.00
KOWALKE THOMAS & KOWALKE SHELIE 50% EACH	050-034-77-00113	GAMBLE LT 1 EAGLE RIVER GARAGES / UNIT 1	2020	\$ 2,998.93	\$ 12.10	\$ 45.00
KRALICK LOUIS L	015-312-07-00015	LAKEWOOD HILLS LT 8	2020	\$ 442.41	\$ 10.58	\$ 45.00
KRALICK LOUIS L & CARAWAY KRALICK BARBARA	075-191-37-00017	LEE LT 3	2020	\$ 89.48	\$ 2.14	\$ 45.00
KRALICK LOUIS L & CARAWAY KRALICK BARBARA	075-191-41-00019	LEE ADDN 1 LT 5A	2020	\$ 146.37	\$ 3.50	\$ 45.00
KRALICK LOUIS L & CARAWAY KRALICK BARBARA	075-191-12-00010	ALYESKA BASIN #7 BLK 31 LT 6	2020	\$ 311.10	\$ 7.43	\$ 45.00
KRALICK LOUIS L & BARBARA A	015-312-06-00017	LAKEWOOD HILLS LT 9	2020	\$ 259.06	\$ 8.59	\$ 45.00
KREITEL MELVIN EUGENE & MARY LOUISE	012-242-12-00017	EARLES LT 2	2020	\$ 437.00	\$ 54.14	\$ 45.00
KROENER DEBRA	012-241-70-00017	BORDWELL LT 19	2019	\$ 5,123.03	\$ 447.97	\$ 45.00
KROENER EDMOND T	051-241-45-00011	T15N R1W SEC 19 5M LT 21C	2020	\$ 1,188.83	\$ 152.61	\$ 45.00
KROENER HILDA S	051-151-28-00018	T15N R1W SEC 8 5M LT 96	2020	\$ 1,443.93	\$ 178.93	\$ 45.00
KROON BRAD & KAREN	075-022-24-00219	ALYESKA #3 BLK 31 LT 11 CARESS / UNIT 2	2020	\$ 332.32	\$ 28.77	\$ 45.00
KROON RUTH F & JON C	051-521-45-00016	GLENN VIEW ESTATES LT 8	2020	\$ 300.00	\$ 37.17	\$ 45.00
KROPP LAWRENCE A	020-202-76-00016	POTTER GLEN LT 6	2020	\$ 35.06	\$ 4.35	\$ 45.00
KRUZEL CHIRINE	006-126-61-00017	COUNTRY ESTATES BLK 3 LT 11	2019	\$ 556.24	\$ 109.50	\$ 45.00
KSM LLC	002-096-77-00012	MCKAY LT A2	2020	\$ 24.54	\$ 2.03	\$ 45.00
KUBITZ JAMES W & URIG SUSAN L	001-132-81-00018	TURNAGAIN N 5 BLK A LT 5A1	2020	\$ 8,257.60	\$ 1,023.15	\$ 45.00
KUCH LEO W & CAROLYN J	002-138-29-00013	THIRD ADDN TO TOWNSITE OF ANCHORAGE BLK 16C LT 9	2020	\$ 2,169.14	\$ 268.77	\$ 45.00
KUFFNER STEPHEN J & MARY LOU	012-285-07-00016	CAMBRIAN PARK #1 BLK 1 LT 28	2020	\$ 37.87	\$ 4.69	\$ 45.00
KULLBERG RICHARD W & KRISTINE REVOCABLE TRUSTS 50% EACH KULLBERG R W & K/ TRUSTEES	041-031-07-00019	TANGA LT 1	2020	\$ 200.00	\$ 24.78	\$ 45.00
KURKA DANIEL & LONNIE	050-283-07-00014	EAGLE RIVER HEIGHTS BLK 6 LT 12	2020	\$ 469.84	\$ 58.21	\$ 45.00



Publishes March 10, 17, 24, 31
KUZAKIN RADION

2021 Property Tax Special Assessment Foreclosure

Anchorage Daily News

009-112-28-00013 HARRIS BLK 2 LT 9	2020	\$ 1,515.06	\$ 187.72	\$ 45.00
014-046-21-00010 THE PONDS PH #3 BLK 1 LT 28	2020	\$ 4,998.23	\$ 641.63	\$ 45.00
010-212-07-00013 EVERGREEN BLK 7 LT 6	2018	\$ 6,988.04	\$ 1,901.88	\$ 140.00
	2019	\$ 7,461.79	\$ 1,515.66	\$ 45.00
	2020	\$ 7,770.24	\$ 997.45	\$ 45.00
014-074-25-00014 CAMPBELL HEIGHTS #1 BLK 7 LT 12	2020	\$ 2,168.28	\$ 278.33	\$ 45.00
014-074-31-00012 CAMPBELL HEIGHTS #1 BLK 7 LT 6	2020	\$ 1,879.29	\$ 241.24	\$ 45.00
051-303-16-00010 T15N R1W SEC 30 5M LT 104	2020	\$ 258.49	\$ 44.42	\$ 45.00
051-303-27-00017 NORTH LAKE VISTA LT 1	2020	\$ 16,915.58	\$ 2,095.91	\$ 45.00
012-182-01-00414 FOXRIDGE LT 1B FOXWOOD PHASE 2 / UNIT 5-D	2020	\$ 2,262.33	\$ 290.42	\$ 45.00
004-144-48-00019 CITY VIEW #2 BLK 4 LT 5	2020	\$ 290.70	\$ 26.02	\$ 45.00
018-282-81-00018 TURNAGAIN VIEW #3 BLK 10 LT 27	2020	\$ 2,769.35	\$ 343.14	\$ 45.00
014-261-38-00317 JOHN WELLS 1952 BLK 3 LT 10A ABBOTT WOOD TOWNHOMES / UNIT 3	2019	\$ 2,591.42	\$ 526.37	\$ 45.00
	2020	\$ 2,693.25	\$ 345.72	\$ 45.00
010-196-09-00013 A B MICHELS LT 16A LESS S 30'	2019	\$ 1,486.80	\$ 302.01	\$ 45.00
	2020	\$ 3,328.35	\$ 427.26	\$ 45.00
010-034-53-00014 WOODLAND PARK LT 10R W10' & LT 11R	2019	\$ 3,411.06	\$ 692.86	\$ 45.00
	2020	\$ 3,579.03	\$ 459.43	\$ 45.00
010-122-34-00017 LINTNER LT 13	2019	\$ 4,389.38	\$ 891.59	\$ 45.00
	2020	\$ 3,526.02	\$ 452.63	\$ 45.00
019-181-06-00012 SOUTHPORT #1 BLK 2 LT 4	2020	\$ 5,094.95	\$ 631.29	\$ 45.00
013-066-01-01119 CAPTAIN JAMES COOK TR ADVENTURE ADVENTURE / UNIT 203	2020	\$ 660.76	\$ 84.83	\$ 45.00
075-052-36-00013 ALYESKA BASIN BLK 5 LT 27	2020	\$ 900.00	\$ 111.51	\$ 45.00
012-242-20-00018 EDWARDS MANOR LT 11	2020	\$ 1,732.24	\$ 222.36	\$ 45.00
002-133-15-00013 THIRD ADDN TO TOWNSITE OF ANCHORAGE BLK 6C LT 27	2018	\$ 3,831.86	\$ 1,042.93	\$ 140.00
	2019	\$ 3,966.07	\$ 805.60	\$ 45.00
	2020	\$ 4,127.52	\$ 529.86	\$ 45.00
051-232-38-00015 T15N R1W SEC 18 5M LT 178	2020	\$ 25.97	\$ 2.22	\$ 45.00
006-073-06-00016 ELMRICH #1 BLK 4 LT 31	2019	\$ 4,634.78	\$ 941.43	\$ 45.00
	2020	\$ 4,981.23	\$ 639.43	\$ 45.00
012-261-70-00015 DIAMOND BIRCH #1 BLK 4 LT 18	2020	\$ 3,268.38	\$ 78.13	\$ 45.00
010-036-15-00018 WOODLAND PARK LT 22U	2020	\$ 84.83	\$ 10.50	\$ 45.00
011-121-49-00016 HIDDEN HILLS BLK 1 LT 24	2020	\$ 875.52	\$ 108.48	\$ 45.00
012-352-85-00010 FOREST VILLAGE BLK 2 LT 6	2020	\$ 2,992.50	\$ 370.78	\$ 45.00
009-014-51-00013 LAMPERT BLK 2 LT 1 N100' & 2 N100'	2020	\$ 757.21	\$ 93.82	\$ 45.00
008-022-38-00011 T13N R3W SEC 18 5M LT 30 S2	2020	\$ 3,512.20	\$ 435.30	\$ 45.00

Page 56 of 114
2021-036427-0



LARSON-WAYNE F-ESTATE OF	012-531-61-00010	BAYSHORE WEST #4A BLK 3 LT 25	2020	\$ 65.49	\$ 8.11	\$ 45.00
LASHBROOK GARY	051-154-59-00017	LASHBROOK LT 149A	2020	\$ 106.74	\$ 3.32	\$ 45.00
LATKOWSKI EDWARD A & VIVIAN M	051-132-62-00017	SCIMITAR #2 BLK 3 LT 16	2020	\$ 4,759.92	\$ 611.03	\$ 45.00
LAUDENT LLC	009-034-43-00018	NORTHERN LIGHTS BLK 4 LT 4A	2020	\$ 37.29	\$ 4.62	\$ 45.00
LAUDERDALE ERIC & KATZ AMY 50% EACH	050-561-07-00013	T13N R1E SEC 10 SM N2N2N2NW4SW4NW4	2018	\$ 749.89	\$ 204.10	\$ 139.19
			2019	\$ 759.29	\$ 154.23	\$ 45.00
			2020	\$ 795.66	\$ 102.13	\$ 45.00
LAURA'S LIQUOR SHOPPE LLC	007-162-64-03217	CASTLE HEIGHTS #3 BLK 14 LT 11A EAST QUARTER PHASE 1 / UNIT 210	2020	\$ 108.58	\$ 1.88	\$ 45.00
LAURIE SHERRIE L	012-271-35-01718	BLACKBERRY LT 1 RAVENWOOD PHASE 1 / UNIT A17	2020	\$ 115.22	\$ 14.28	\$ 45.00
LAURIN INVESTMENTS LLC	014-202-86-00013	VANS BLK 5 LT 2A1	2020	\$ 11,281.11	\$ 146.20	\$ 45.00
LAURITO GEORGE	004-142-20-00012	SAXTON BLK 7 LT 7	2020	\$ 562.26	\$ 72.17	\$ 45.00
LAVALLEY NATHAN E	018-322-38-00016	T12N R3W SEC 33 SM LT 207	2020	\$ 5,665.29	\$ 727.25	\$ 45.00
LAWSON DANIEL EUGENE	005-011-15-00018	NELS KLEVEN BLK 1 LT 4 62 62	2020	\$ 991.30	\$ 122.82	\$ 45.00
LAZENBY ANTHONY W & FIFIELD NATALIE FAYE	016-271-39-00015	HILLCREST BLK 6 LT 1	2020	\$ 1,300.72	\$ 150.40	\$ 45.00
LE FAMILY TRUST THE LE HIEU & CAROL TTEES	020-414-24-00017	PARADISE VALLEY BLK 9 LT 27	2020	\$ 72.98	\$ 9.05	\$ 45.00
LEACH JOHN T & MAXSON KELLY L	015-322-21-00016	VALLI VUE ESTATES #2 BLK 3 LT 42	2020	\$ 560.87	\$ 69.60	\$ 45.00
LEBARON PIERRE	016-211-71-00014	NORTON PARK #3 BLK 1 LT 7	2020	\$ 2,469.24	\$ 316.96	\$ 45.00
LECHUGAGUTIERREZ KATHLEEN & TURNER AGNES	004-134-36-00015	THUNDERBIRD TERRACE BLK 12 LT 2	2018	\$ 1,844.97	\$ 40.12	
			2019	\$ 4,197.97	\$ 852.71	\$ 45.00
			2020	\$ 4,492.17	\$ 576.65	\$ 45.00
LEE BEYOUNG IL TRUST LEE BEYOUNG IL TRUSTEE	008-042-90-00311	EDEN PARK #3 TR C 1 TUDOR PARK / UNIT 2	2020	\$ 1,389.89	\$ 178.41	\$ 45.00
LEE CAROLYN AKA BOSKOFKY CAROLYN	012-511-58-00018	LAKEVIEW TERRACE #1 BLK 2 LT 58	2020	\$ 1,436.40	\$ 177.97	\$ 45.00
LEE HELEN J	003-265-03-03111	EASTRIDGE #4 TR B EASTRIDGE #4 PHASE 2 / UNIT 9-203	2020	\$ 2,279.43	\$ 292.60	\$ 45.00
LEE JOHN	010-342-43-00012	SPERSTAD BLK 8 LT 12	2019	\$ 1,753.79	\$ 356.24	\$ 45.00
			2020	\$ 1,839.96	\$ 236.19	\$ 45.00
LEE KEITH	015-311-36-00016	VALLI VUE ESTATES #2 BLK 1 LT 62	2020	\$ 2,826.52	\$ 350.22	\$ 45.00
LEE KENNY HO & JONG RAY	006-272-36-00011	FOXHALL #2 BLK 1 LT 44	2018	\$ 4,056.08	\$ 52.57	
			2019	\$ 5,884.69	\$ 1,195.32	\$ 45.00
			2020	\$ 6,056.82	\$ 777.50	\$ 45.00
LEE LINDA AKA ROBINSON KELLY LINDA	012-072-08-00014	SOUTHWOOD PARK BLK 3 LT 43	2020	\$ 1,344.75	\$ 172.62	\$ 45.00
LEE LINDA L	010-313-31-05611	ALASKA LANDINGS LT 5 ALASKA LANDINGS PHASE 2 / D-202	2020	\$ 1,993.86	\$ 255.94	\$ 45.00
LEE ROBERT E & LORA D	010-223-08-00017	BIRCHWOOD PARK BLK F LT 2	2020	\$ 37.94	\$ 0.90	\$ 45.00



Publishes March 10, 17, 24, 31

LEE SOON 81% &
LEE WOO BOON 19%

2021 Property Tax Special Assessment Foreclosure

Anchorage Daily News

001-151-71-00118	CHESTER BLK 3 LT 11C-1 WESTOWN / UNIT 4	2020	\$ 1,181.96	\$ 146.45	\$ 45.00
014-261-24-00010	JOHN WELLS 1952 ADDITION BLK 5 LT 6	2020	\$ 203.15	\$ 25.18	\$ 45.00
020-531-11-00015	RABBIT CREEK VIEW & HEIGHTS BLK 1H LT 21A	2020	\$ 665.34	\$ 85.42	\$ 45.00
020-531-10-00017	RABBIT CREEK VIEW & HEIGHTS BLK 1H LT 20A	2020	\$ 1,658.23	\$ 212.86	\$ 45.00
015-251-23-00010	WOODBOURNE BLK 2 LT 3	2020	\$ 209.36	\$ 4.55	\$ 45.00
002-191-07-00018	PEARL V SMITH BLK 8 LT 8	2020	\$ 2,069.80	\$ 8.35	\$ 45.00
075-091-22-00011	US SURVEY 3043 LT 70C	2020	\$ 821.70	\$ 101.81	\$ 45.00
006-083-27-00011	TOWNE EAST #1 BLK 9 LT 6	2020	\$ 4,764.06	\$ 611.55	\$ 45.00
001-032-48-00514	1 STREET SLIDE REPLAT BLK 32 LT 7C ELDERBERRY PARK / UNIT 204	2020	\$ 27.00	\$ 3.35	\$ 45.00
014-211-04-00018	PLATT LT 1	2020	\$ 96.02	\$ 11.90	\$ 45.00
002-162-18-00016	THIRD ADDN TO TOWNSITE OF ANCHORAGE BLK 27A LT 6	2018	\$ 2,005.72	\$ 545.93	\$ 140.00
		2019	\$ 2,017.18	\$ 409.74	\$ 45.00
		2020	\$ 2,137.50	\$ 274.40	\$ 45.00
013-052-80-00016	PATRICK PARK BLK 1 LT 17A	2019	\$ 2,177.52	\$ 442.30	\$ 45.00
		2020	\$ 5,706.27	\$ 732.50	\$ 45.00
012-361-50-00015	CHESTER H LLOYD LT 34 E 100'	2020	\$ 1,020.87	\$ 131.05	\$ 45.00
014-201-72-00015	SUNNY ACRES #1 BLK 2 LT 3A	2020	\$ 2,233.26	\$ 286.67	\$ 45.00
010-096-08-00017	WOODLAND PARK #2 BLK 6 LT 26	2019	\$ 925.49	\$ 161.96	\$ 45.00
		2020	\$ 1,513.35	\$ 194.28	\$ 45.00
002-165-09-00018	THIRD ADDN TO TOWNSITE OF ANCHORAGE BLK 28A LT 10	2018	\$ 340.05	\$ 32.94	
		2019	\$ 1,442.95	\$ 293.10	\$ 45.00
		2020	\$ 1,539.00	\$ 197.55	\$ 45.00
006-062-34-00011	ASPEN PARK LT 5	2019	\$ 2,404.92	\$ 488.51	\$ 45.00
		2020	\$ 2,511.99	\$ 322.46	\$ 45.00
002-092-69-00018	EAST ADDN TO TOWNSITE OF ANCHORAGE BLK 25B LTS 7 & 8	2020	\$ 4,664.88	\$ 598.81	\$ 45.00
006-292-20-00013	WONDER PARK TR D LT D3A	2020	\$ 1,892.97	\$ 243.00	\$ 45.00
002-093-11-00018	EAST ADDN TO TOWNSITE OF ANCHORAGE BLK 25A LT 26	2020	\$ 2,508.57	\$ 322.03	\$ 45.00
002-093-54-00018	EAST ADDN TO TOWNSITE OF ANCHORAGE BLK 25A LTS 27 & 28	2019	\$ 5,282.67	\$ 395.86	\$ 45.00
		2020	\$ 5,824.26	\$ 747.64	\$ 45.00
016-213-23-00011	KLATT LT 9	2019	\$ 4,925.99	\$ 1,000.59	\$ 45.00
		2020	\$ 5,076.99	\$ 651.72	\$ 45.00
017-452-37-00014	DRAKE BLK 4 LT 8B	2020	\$ 200.10	\$ 24.79	\$ 45.00
013-071-04-00016	CRESTBROOK BLK 3 LT 8	2020	\$ 100.50	\$ 12.46	\$ 45.00
013-014-01-00012	AURORA BLK 6 LT 1	2018	\$ 4,224.64	\$ 1,149.85	\$ 140.00
		2019	\$ 4,423.74	\$ 898.57	\$ 45.00
		2020	\$ 4,514.40	\$ 579.50	\$ 45.00
010-015-77-00012	ALGOT STROM LT 14	2018	\$ 1,215.24	\$ 330.77	\$ 140.00
		2019	\$ 1,264.62	\$ 256.88	\$ 45.00
		2020	\$ 1,321.83	\$ 169.68	\$ 45.00



Publishes March 10, 17, 24, 31

2021 Property Tax Special Assessment Foreclosure

Anchorage Daily News

LINARES-EDMUNDO R & VILLA RUTH 50% EACH	014-081-24-00012 HOLLY HILL BLK 1 LT 9	2020	\$ 2,547.90	\$ 227.07	\$ 45.00
LINCOLN-URSULA L	019-161-37-04011 SECLUSION BAY TR 1 SECLUSION COVE / UNIT 40	2020	\$ 2,774.40	\$ 218.60	\$ 45.00
LINDFORS PROPERTIES LLC	014-272-34-00016 MOBILE HOMES LT 8	2019	\$ 1,860.13	\$ 377.84	\$ 45.00
		2020	\$ 1,978.47	\$ 253.96	\$ 45.00
LINDFORS PROPERTIES LLC	050-572-19-00015 PREUSS #2 BLK 3 LT 3	2019	\$ 4,679.88	\$ 950.59	\$ 45.00
		2020	\$ 4,954.32	\$ 635.99	\$ 45.00
LINDFORS PROPERTIES LLC	014-272-35-00013 MOBILE HOMES LT 9	2019	\$ 1,737.43	\$ 352.91	\$ 45.00
		2020	\$ 1,851.93	\$ 237.74	\$ 45.00
LINDFORS PROPERTIES LLC	014-131-08-00018 O'BRIEN BLK 6 LT 2	2019	\$ 4,049.10	\$ 822.48	\$ 45.00
		2020	\$ 4,085.19	\$ 524.41	\$ 45.00
LINDFORS PROPERTIES LLC	014-131-10-00014 O'BRIEN BLK 6 LT 4	2019	\$ 6,118.64	\$ 1,242.84	\$ 45.00
		2020	\$ 6,044.85	\$ 775.96	\$ 45.00
LINDFORS PROPERTIES LLC	012-132-73-00012 SOUTHWOOD PARK #1 BLK 5 LTS 13 & 14	2019	\$ 4,922.72	\$ 999.94	\$ 45.00
		2020	\$ 5,068.44	\$ 650.63	\$ 45.00
LINDFORS PROPERTIES LLC	012-163-78-00016 CLAIRBORNE #4 BLK 2 LT 32	2019	\$ 9,380.82	\$ 1,905.46	\$ 45.00
		2020	\$ 9,871.83	\$ 1,267.22	\$ 45.00
LINDFORS PROPERTIES LLC	009-121-07-00018 KIMBERLY TERRACE BLK 1 LT 4	2019	\$ 7,064.24	\$ 1,434.91	\$ 45.00
		2020	\$ 7,046.91	\$ 904.61	\$ 45.00
LINDFORS PROPERTIES LLC	010-097-03-00016 WOODLAND PARK #2 BLK 7 LT 28	2019	\$ 6,625.80	\$ 1,345.85	\$ 45.00
		2020	\$ 7,079.40	\$ 908.76	\$ 45.00
LINDFORS PROPERTIES LLC	003-203-02-00011 COLLEGE VILLAGE #10 BLK 26 LT 3	2019	\$ 5,478.96	\$ 1,112.91	\$ 45.00
		2020	\$ 5,771.25	\$ 740.84	\$ 45.00
LINDFORS PROPERTIES LLC	004-121-25-00015 GRANDVIEW GARDENS BLK 13 LT 4	2019	\$ 4,737.85	\$ 962.36	\$ 45.00
		2020	\$ 5,003.46	\$ 642.29	\$ 45.00
LINDFORS PROPERTIES LLC	001-211-31-00015 WEST TURNAGAIN BLK 3 LT 6	2019	\$ 4,732.94	\$ 961.37	\$ 45.00
		2020	\$ 4,965.84	\$ 637.46	\$ 45.00
LINDFORS PROPERTIES LLC	002-152-19-00015 THIRD ADDN TO TOWNSITE OF ANCHORAGE (CLEAVER) BLK 31C LT 5	2019	\$ 5,189.39	\$ 1,054.09	\$ 45.00
		2020	\$ 5,504.49	\$ 706.60	\$ 45.00
LINDFORS PROPERTIES LLC	003-144-31-00016 THIRD ADDN TO TOWNSITE OF ANCHORAGE BLK 38A LT 18	2019	\$ 2,220.05	\$ 450.93	\$ 45.00
		2020	\$ 2,363.22	\$ 303.36	\$ 45.00
LINDFORS PROPERTIES LLC	003-144-30-00018 THIRD ADDN TO TOWNSITE OF ANCHORAGE BLK 38A LT 17	2019	\$ 3,713.72	\$ 754.35	\$ 45.00
		2020	\$ 3,909.06	\$ 501.79	\$ 45.00
LINDFORS SHERRI & LINDFORS PROPERTIES LLC 50% EACH	051-301-16-00014 OLLIE WALKER #1 LT 10	2019	\$ 44.96	\$ 7.14	
		2020	\$ 93.45	\$ 11.99	\$ 45.00
LINDFORS SHERRI & LINDFORS PROPERTIES LLC 50% EACH	050-242-63-00013 PALOS VERDES BLK 5 LT 1A	2019	\$ 139.41	\$ 5.80	
		2020	\$ 1,855.76	\$ 238.22	\$ 45.00
LINDSAY FAMILY TRUST LINDSAY N CAROL/TRUSTEE	076-013-35-00511 ALYESKA BLK 6A TR B SNOW VIEW / UNIT 05 BLDG 1	2020	\$ 228.15	\$ 28.27	\$ 45.00
LINDSAY FAMILY TRUST LINDSAY N CAROL/TRUSTEE	001-194-12-00013 SIMONSON ESTATE BLK B LT 31	2020	\$ 52.58	\$ 6.51	\$ 45.00
LINDSAY FAMILY TRUST LINDSAY N CAROL/TRUSTEE	003-214-31-00017 COLLEGE VILLAGE # 5 BLK 4 LT 7	2020	\$ 131.07	\$ 16.24	\$ 45.00
LINDSTROM RICHARD D	008-081-01-00018 T13N R3W SEC 33 5M SW4SW4SW4 PTN PARCEL 5	2020	\$ 17,236.09	\$ 2,207.83	\$ 45.00
LINDSTROM SCOTT R	017-101-63-00013 RAPTORS KNOLL LT 6	2020	\$ 6,642.66	\$ 144.44	\$ 45.00
LINGNAU TRACY L & LAURIE A	014-105-70-00012 SPRUCEWOOD ESTATES BLK 2 LT 4	2020	\$ 178.18	\$ 22.07	\$ 45.00
LINK GARRIE L 2015 TRUST LINK GARRIE L TRTEE	014-133-37-00013 ALPINE VILLAGE BLK 4 LTS 17 & 18	2020	\$ 158.28	\$ 19.61	\$ 45.00
LINZ MICHAEL A	003-252-60-00016 GREEN ACRES BLK 12 LT 1C	2019	\$ 3,505.94	\$ 712.15	\$ 45.00
		2020	\$ 3,632.04	\$ 466.24	\$ 45.00



Publishes March 10, 17, 24, 31

LIST JEROME

2021 Property Tax Special Assessment Foreclosure

Anchorage Daily News

004-182-10-00811	GOOSE LAKE PROJECT LT 4A OF LT 15 WIDGEON COURT / UNIT 8A	2020	\$ 3,259.26	\$ 403.84	\$ 45.00
014-182-13-00615	LAKE OTIS INDUSTRIAL CENTER TR D1 79TH STREET GARAGETOWN / UNIT 219	2020	\$ 1,630.49	\$ 202.02	\$ 45.00
004-182-10-00712	GOOSE LAKE PROJECT LT 4A OF LT 15 WIDGEON COURT / UNIT 7B	2020	\$ 3,221.65	\$ 413.55	\$ 45.00
011-224-27-00014	SHORELINE ACRES BLK 1 LT 27	2020	\$ 800.00	\$ 99.13	\$ 45.00
010-116-28-00110	SPENARD ACRES BLK 5 LT 5 LESS N15' 3900 ARCTIC OFFICE / UNIT 101	2020	\$ 2,392.49	\$ 9.65	\$ 45.00
020-424-17-00010	PARADISE VALLEY BLK 2 LT 4	2020	\$ 72.51	\$ 1.74	\$ 45.00
003-151-29-00312	REES #1 TR B-1 THE LOFTS ON SIXTEENTH / UNIT B-203	2020	\$ 49.87	\$ 6.18	\$ 45.00
012-627-16-00012	STRAWBERRY MEADOWS PHASE 1 BLK 2 LT 39	2020	\$ 922.55	\$ 114.31	\$ 45.00
002-193-62-00019	WHARTON LT 3	2020	\$ 1,610.82	\$ 206.78	\$ 45.00
020-042-77-00014	PTARMIGAN ROOST BLK 2 LT 9	2020	\$ 367.36	\$ 45.52	\$ 45.00
090-021-02-00011	US SURVEY 2201 LT 25 PTN T10N R1W SEC 9 5M	2020	\$ 753.49	\$ 96.72	\$ 45.00
001-234-20-00010	TURNAGAIN HOMES BLK 1 LT 8	2020	\$ 357.65	\$ 44.32	\$ 45.00
006-112-35-00011	KLUANE TERRACE TRAILER EST #1 LT 1 575' 8" LT 3 N25'	2020	\$ 2,060.63	\$ 264.04	\$ 45.00
007-011-09-00019	COLLEGE HEIGHTS BLK 1 LT 8	2020	\$ 415.45	\$ 7.18	\$ 45.00
011-161-13-00018	T12N R4W SEC 10 5M LT 28 52	2020	\$ 7,983.99	\$ 1,034.89	\$ 45.00
015-621-44-00014	CABIN BY THE CREEK #2 LT 3	2020	\$ 600.00	\$ 74.35	\$ 45.00
051-501-16-00019	SUETAWN ESTATE LT 4	2020	\$ 4,502.54	\$ 574.37	\$ 45.00
010-132-46-00018	BROADMOOR ESTATES BLK 4 LT 8	2020	\$ 1,091.84	\$ 135.28	\$ 45.00
007-101-17-00011	SCENIC PARK ESTATES #2 BLK 4 LT 16	2020	\$ 2,255.49	\$ 279.46	\$ 45.00
050-402-12-00010	T13N R1E SEC 6 5M SE4NW4NW4	2020	\$ 598.57	\$ 76.84	\$ 45.00
014-071-63-00011	CAMPBELL HEIGHTS BLK 2 LT 1A	2020	\$ 3,586.52	\$ 411.98	\$ 45.00
002-102-21-00014	ORIGINAL TOWNSITE OF ANCHORAGE BLK 44 LT 6	2020	\$ 9,631.58	\$ 1,193.39	\$ 45.00
051-052-11-00014	LAKE HILL ACRES #1 LT 11	2020	\$ 1,725.03	\$ 221.44	\$ 45.00
051-052-12-00012	LAKE HILL ACRES #1 LT 12	2020	\$ 799.70	\$ 102.67	\$ 45.00
009-161-21-00015	ROSEBUD BLK F LT 6	2020	\$ 500.00	\$ 61.95	\$ 45.00
009-161-22-00013	ROSEBUD BLK F LT 4	2020	\$ 500.00	\$ 61.95	\$ 45.00



LTC COMPANY LLC	009-161-23-00011	ROSEBUD BLK - F LT - 3	2020	\$ 500.00	\$ 61.95	\$ 45.00
LTC COMPANY LLC	009-161-20-00017	ROSEBUD BLK - F LT - 6	2020	\$ 600.00	\$ 74.35	\$ 45.00
LTREH 621 DIMOND LLC	013-073-05-00316	CAMPBELL CREEK GREENBELT #11 LT 79B1 ARCTIC DIMOND / UNIT 3	2019	\$ 6,620.89	\$ 1,344.87	\$ 45.00
			2020	\$ 7,277.76	\$ 934.24	\$ 45.00
3						
LUBER SCOTT M & ELIZABETH A	006-244-28-00016	GILMORE BLK - 2 LT - 20	2020	\$ 1,070.78	\$ 244.19	\$ 45.00
LUCAS SHIRLEY A	009-191-23-00017	WICKERSHAM PARK #3 BLK - 9 LT - 23	2020	\$ 76.52	\$ 1.83	\$ 45.00
LUCH ROBERT J & JOCELYN C	010-062-35-00012	SATELLITE PARK #1 BLK 2 LT 18A	2019	\$ 3,962.39	\$ 804.86	\$ 45.00
			2020	\$ 4,098.87	\$ 526.16	\$ 45.00
LUCIANO SAMANTHA	009-064-52-04414	PIEDMONT TERRACE TR B MT VERNON COMMONS / UNIT 07-C	2020	\$ 2,691.40	\$ 58.52	\$ 45.00
LUDDINGTON SHIRLEY L	006-164-05-00015	NUNAKA VALLEY BLK J LT 16	2019	\$ 2,337.52	\$ 467.68	\$ 45.00
			2020	\$ 2,450.09	\$ 314.51	\$ 45.00
LUKACINSKY HELEN R	006-203-25-00019	THE FOOTHILLS #1 BLK - 4 LT - 4	2020	\$ 1,681.03	\$ 29.05	\$ 45.00
LUKACINSKY SAMANTHA NANG	001-255-16-00013	CLAYTON BLK - 1 LT - 16A	2019	\$ 8,731.19	\$ 35.20	
			2020	\$ 9,521.38	\$ 1,222.22	\$ 45.00
LUNDGREN STEVEN J	010-193-63-00215	GREEN VALLEY #3 BLK - 1 LT - 20 EDGEWATER VILLA / UNIT 114	2020	\$ 1,707.44	\$ 211.56	\$ 45.00
LUSSI JEREMY & BRITTANY	050-661-18-00018	MOUNTAIN VALLEY ESTATES #1 BLK - 4 LT - 6	2020	\$ 107.88	\$ 0.43	\$ 45.00
LYND LARRY L	017-051-11-00019	T12N R3W SEC 27 SM LT 7	2018	\$ 5,296.77	\$ 1,441.68	\$ 140.00
			2019	\$ 5,351.50	\$ 1,087.02	\$ 45.00
			2020	\$ 5,733.72	\$ 736.03	\$ 45.00
LYNDE SHAN JAY	009-071-23-00013	PRIMERA LT - 4	2019	\$ 497.97	\$ 11.00	
			2020	\$ 7,948.08	\$ 1,020.27	\$ 45.00
LYONS TIMOTHY R	006-304-53-00017	CAPRICORN BLK 2 LT 9A	2019	\$ 2,771.38	\$ 562.94	\$ 45.00
			2020	\$ 2,898.45	\$ 372.06	\$ 45.00
M DOMAS LLC	012-013-53-00016	C STREET INDUSTRIAL BLK - 2 LT - 2X	2020	\$ 10,537.02	\$ 1,305.58	\$ 45.00
MA ALAN	009-163-42-00018	WESTCENTER TR - A	2020	\$ 12,707.01	\$ 1,631.17	\$ 45.00
MA DANA & MA JAMES 50% EACH	009-011-12-00011	SMITH #1 BLK 3 LT 5	2018	\$ 3,204.56	\$ 872.22	\$ 140.00
			2019	\$ 3,196.74	\$ 649.35	\$ 45.00
			2020	\$ 3,409.74	\$ 437.71	\$ 45.00
MA DANA & MA JAMES 50% EACH	009-011-13-00019	SMITH #1 BLK 3 LT 4	2018	\$ 5,170.92	\$ 1,407.42	\$ 140.00
			2019	\$ 5,231.92	\$ 1,062.73	\$ 45.00
			2020	\$ 5,525.01	\$ 709.23	\$ 45.00
MAGGAY CHARLOTTE L	001-094-06-00017	VIEW RIDGE (OF SOUTH ADDN TO TOWNSITE OF ANCHORAGE) BLK - 35B LT - 11	2019	\$ 5,402.07	\$ 1,097.28	\$ 45.00
			2020	\$ 6,511.68	\$ 832.07	\$ 45.00
MACKIE EDUARDO ROBERTO	020-571-36-00018	RABBIT CREEK VIEW & HEIGHTS BLK - 8H LT - 1A	2020	\$ 2,622.02	\$ 324.99	\$ 45.00
MACKIE JERALD R	019-181-28-12219	DISCOVERY PARK TRACT H 2A DISCOVERY PARK / UNIT 888	2020	\$ 3,085.70	\$ 382.34	\$ 45.00
MACSWAIN STEVEN & LINDA	019-171-74-00011	DISCOVERY HEIGHTS PHASE 5 BLK - 2 LT - 5	2020	\$ 390.18	\$ 8.48	\$ 45.00
MADIGAN JOSEPHINE S (TOD)	003-184-90-00018	ROGERS PARK BLK - 21 LT - 5 510' & LT 6	2020	\$ 400.00	\$ 49.56	\$ 45.00
MADSEN JAMES & KIMBERLY REVOCABLE TRUST MADSEN JR & K J TEES	050-212-14-00019	SPRUCERIDGE WEST BLK - 2 LT - 5	2020	\$ 295.87	\$ 6.43	\$ 45.00



Publishes March 10, 17, 24, 31

2021 Property Tax Special Assessment Foreclosure

Anchorage Daily News

MALCHOFF CAMILLA R & DAVID E	006-224-25-00013	WESLEYAN DOWNS LT-5	2020	\$ 3,277.22	\$ 406.06	\$ 45.00
MALIK MOHAMMAD I & NOSHEEN N	014-041-12-00011	MURRAY BLK-A LT-12	2019	\$ 42.40	\$ 2.12	
			2020	\$ 3,560.22	\$ 457.01	\$ 45.00
MALIK MOHAMMAD I & NOSHEEN N	014-041-17-00010	MURRAY BLK-A LT-7	2019	\$ 21.45	\$ 1.07	
			2020	\$ 3,599.55	\$ 462.08	\$ 45.00
MALIK MOHAMMAD I & NOSHEEN N	014-041-12-00019	MURRAY BLK-A LT-11	2019	\$ 30.41	\$ 1.07	
			2020	\$ 3,667.95	\$ 470.85	\$ 45.00
MALIK MOHAMMAD I & NOSHEEN N	014-041-14-00017	MURRAY BLK-A LT-10	2019	\$ 21.45	\$ 1.07	
			2020	\$ 3,599.55	\$ 462.08	\$ 45.00
MALIK MOHAMMAD I & NOSHEEN N	014-041-15-00014	MURRAY BLK-A LT-9	2019	\$ 21.45	\$ 1.07	
			2020	\$ 3,599.55	\$ 462.08	\$ 45.00
MALIK MOHAMMAD I & NOSHEEN N	014-041-16-00012	MURRAY BLK-A LT-8	2019	\$ 26.66	\$ 1.83	
			2020	\$ 6,017.49	\$ 772.45	\$ 45.00
MALINAK MICHAEL L	014-074-39-00015	CAMPBELL HEIGHTS #1 BLK-7 LT-37	2019	\$ 1,480.64	\$ 92.69	
			2020	\$ 1,648.44	\$ 211.60	\$ 45.00
MALLON JAMES	010-025-27-04018	MINNESOTA COMMONS BLK-38 PIEDMONT WEST / UNIT 401	2020	\$ 187.68	\$ 23.26	\$ 45.00
MALLORY JEROME	009-262-04-00017	LITTLE TREE #1 BLK 1 LT 6	2020	\$ 2,043.45	\$ 252.19	\$ 45.00
MALOMAY CLARITA & VILLARAMA HERMINIA 50% EACH	010-205-21-00017	ROOSEVELT PARK BLK-2 LT-11	2020	\$ 177.83	\$ 22.03	\$ 45.00
MALONE KEITH L & DONNA G	051-061-45-00013	DAWN LT-104	2020	\$ 797.05	\$ 12.79	\$ 45.00
MANESS GARY D	051-301-38-00018	WALKING BILL LT 1	2019	\$ 1,830.70	\$ 371.87	\$ 45.00
			2020	\$ 1,905.80	\$ 244.65	\$ 45.00
MANGANI JENNIFER & CARDONA LUIS MANGANI	014-233-55-00013	WINCHESTER HEIGHTS #2 LT-7	2020	\$ 2,706.08	\$ 335.30	\$ 45.00
MANN JOHNNY ROSS	001-162-09-00214	RAINBOW TR E-1B BUTTECREST / UNIT 2	2020	\$ 938.79	\$ 116.32	\$ 45.00
MANN STEPHANIE J	051-161-17-00010	T15N-R1W-SEC 7-SM LT-68	2020	\$ 129.99	\$ 16.11	\$ 45.00
MARCUM PATRICIA B & RAYMOND A	012-176-01-00010	SHERWOOD ACRES BLK-1 LT-57	2020	\$ 168.70	\$ 3.67	\$ 45.00
MARCUM RAYMOND A & PATRICIA B	012-051-84-04113	SPENARD HEIGHTS LT-10B3 CHEVIGNY COURT / UNIT C-07	2020	\$ 24.28	\$ 0.53	\$ 45.00
MARKLE GREGORY A	014-075-21-00010	CAMPBELL HEIGHTS #1 BLK-8 LT-24	2020	\$ 106.53	\$ 2.55	\$ 45.00
MARKLE STEVEN & RICHARDSON JANET 50% EACH	012-311-18-00017	NEWLAND BLK C LT 8	2020	\$ 1,839.96	\$ 236.19	\$ 45.00
MARKWOOD BRUCE A & PAMELA S	006-291-21-00013	WONDER PARK BLK-1 LT-6	2020	\$ 157.75	\$ 3.43	\$ 45.00
MARLOW MARC A & LAEL E	002-096-75-00016	MCKAY LT C3	2020	\$ 9,800.01	\$ 1,258.01	\$ 45.00
MARMON JOHNNY	050-241-43-00017	PALOS VERDES BLK 2 LT 13	2020	\$ 219.83	\$ 4.78	\$ 45.00
MARSH CHERI	011-404-18-00011	RESOLUTION POINTE PH-2 BLK-3A LT-34	2020	\$ 2,180.60	\$ 408.29	\$ 45.00
MARSHALL BRANDON	012-513-17-00010	OLYMPUS BLK-8 LT-24	2020	\$ 404.42	\$ 46.76	\$ 45.00
MARSTELLER SCOTT C & DONNA M	018-041-27-00015	BOTANICAL GARDENS PHASE-1 BLK-4 LT-10	2020	\$ 446.57	\$ 55.33	\$ 45.00
MARTIN BEVERLY	009-291-23-03317	SOUTHTOWN INDUSTRIAL PARK TR-A2 FOXTREE / UNIT 5-A	2020	\$ 1,089.53	\$ 136.23	\$ 45.00



Publishes March 10, 17, 24, 31

2021 Property Tax Special Assessment Foreclosure

Anchorage Daily News

MARTIN BRIAN E & ROBIN	050-814-53-00010	EAGLEWOOD #3 BLK 11 LT 58	2020	\$ 1,725.84	\$ 213.84	\$ 45.00
MARTIN DEWEY T & KRISTEN M	050-101-18-00015	W-G PIPEL BLK 3 LT 6	2020	\$ 2,531.05	\$ 324.91	\$ 45.00
MARTINCHICK RUDOLPH & EMMA I	006-292-04-00017	WONDER PARK BLK 3 LT 2	2020	\$ 269.51	\$ 34.60	\$ 45.00
MARTUS KIMBERLY L	002-185-14-00016	CENTER BLK 2 LT 7	2020	\$ 2,285.45	\$ 295.57	\$ 45.00
MARVIN DUANE A & CHARLOTTE J	001-251-44-00014	WOODS BLK 2 LT 4 OF 12 (SUNBEAM)	2019	\$ 4,978.34	\$ 1,011.23	\$ 45.00
			2020	\$ 4,936.77	\$ 633.73	\$ 45.00
MARVIN DUANE A & CHARLOTTE J	001-251-45-00011	WOODS BLK 2 LT 3 OF 11 (SUNBEAM)	2019	\$ 5,233.56	\$ 1,063.06	\$ 45.00
			2020	\$ 5,374.53	\$ 689.92	\$ 45.00
MARX DELORES E FAMILY TRUST	016-141-26-00017	SNOW CREST VIEW LT 24	2018	\$ 3,111.08	\$ 846.75	\$ 140.00
			2019	\$ 3,329.26	\$ 676.25	\$ 45.00
			2020	\$ 3,469.59	\$ 445.38	\$ 45.00
MASLEN WALTER A	006-042-18-04315	T15N R3W SEC 13 5M LT 2 ALPINE VILLAGE / UNIT N 3	2020	\$ 1,159.33	\$ 117.83	\$ 45.00
MATLOCK KEVIN & SONNIER-MATLOCK JOY	051-154-20-00019	T15N R1W SEC 8 5M LT 181	2020	\$ 1,841.46	\$ 236.38	\$ 45.00
MATTHIAS GERALD E	012-141-35-00319	WOODLAND LAKES UNIT #2 BLK 2 LT 4 NORTHWEST VILLAGE PHASE 1 / UNIT 15	2019	\$ 617.47	\$ 123.54	\$ 45.00
			2020	\$ 1,250.01	\$ 160.46	\$ 45.00
MATTINGLY JACQUELINE L	008-071-48-00010	MICHELLE LT 8	2019	\$ 4,708.40	\$ 475.26	\$ 45.00
			2020	\$ 4,870.97	\$ 638.12	\$ 45.00
MATTISON DAVID L	020-161-27-00017	MARGUERITE HILLS LT 1A 2	2020	\$ 5,135.85	\$ 659.27	\$ 45.00
MATVEEV GEORGE	006-292-23-00017	WONDER PARK #1 BLK 5 LT 8	2019	\$ 3,006.10	\$ 225.27	\$ 45.00
			2020	\$ 3,582.45	\$ 459.87	\$ 45.00
MATYUKHA IRINA M	013-024-20-01118	THE WOODLANDS TR A1 THE WOODLANDS EAST PHASE 2 / UNIT 111	2020	\$ 2,494.89	\$ 320.27	\$ 45.00
MAUDELEY TIMOTHY S & DEBORAH S	015-242-54-00016	CLEARVIEW LT 15	2020	\$ 4,750.24	\$ 588.57	\$ 45.00
MAURRAS ORLANDO D & DRUELLA	003-115-41-00015	THIRD ADDN TO TOWNSITE OF ANCHORAGE BLK 3D LT 5	2020	\$ 3,103.55	\$ 298.40	\$ 45.00
MAXWELL MARIUS & QIAN LUCY 50% EACH	020-161-23-00016	MARGUERITE HILLS LT 2	2020	\$ 3,622.86	\$ 416.16	\$ 45.00
MCADAMS STEVE T & SUPASORN CHUANPIS	007-183-13-00018	RAINBOW TERRACE LT 12	2020	\$ 162.52	\$ 3.88	\$ 45.00
MCALOON INVESTMENTS LLC	050-772-14-00012	MCALOON LT 1	2020	\$ 331.89	\$ 3.01	\$ 45.00
MCALPIN PATRICK R	010-194-17-00011	KIRCHNER LT 20	2020	\$ 1,714.28	\$ 212.41	\$ 75.00
MCALPIN SHAWN & JOELL	015-283-17-00017	THOMAS L BOYLE BLK 2 LT 11B	2020	\$ 2,623.14	\$ 336.74	\$ 45.00
MCBRIDE MEGAN & BARBER MICHAEL	010-042-08-00019	TURNAGAIN SOUTH BLK 6 LT 8	2020	\$ 2,221.29	\$ 275.23	\$ 45.00
MCBRIDE WILLIAM EDWARD	015-332-27-00011	CROMWELL HEIGHTS BLK 2 LT 4A	2020	\$ 316.75	\$ 39.25	\$ 45.00
MCCAIN RACQUEL & ALBERT	016-235-26-00017	RIDGEMONT BLK 4 LT 10	2020	\$ 254.90	\$ 5.52	\$ 45.00
MCCAIN RANDY	051-104-09-00017	T15N R1W SEC 9 5M LT 74 SW PTN	2019	\$ 312.48	\$ 63.46	\$ 45.00
			2020	\$ 334.78	\$ 41.69	\$ 45.00
MCCAIN RANDY	051-104-10-00015	T15N R1W SEC 9 5M LT 73	2019	\$ 2,098.98	\$ 426.24	\$ 45.00
			2020	\$ 2,202.40	\$ 282.72	\$ 45.00



MCCALL JAMES R	005-162-24-00614	RUSSIAN JACK MANOR #1 TR B-1 GREENTREE EAST PHASE 1 / UNIT A-06	2020	\$ 75.29	\$ 0.64	\$ 45.00
MCCARTY A MARLENE	001-151-71-00316	CHESTER BLK 3 LT 11C-1 WESTOWN / UNIT 6	2020	\$ 132.04	\$ 2.89	\$ 45.00
MCCARTY ANITA MARLENE	001-151-71-00317	CHESTER BLK 3 LT 11C-1 WESTOWN / UNIT 5	2020	\$ 152.60	\$ 3.22	\$ 45.00
MCCARTY MATTHEW T	016-232-19-01114	INDEPENDENCE PARK TR Y-1 GREENTREE VILLAGE PHASE 2 / UNIT B-11	2020	\$ 1,649.81	\$ 211.77	\$ 45.00
MCCLELLAND ROBERT H & WHITNEY K	016-233-05-02616	INDEPENDENCE PARK TR P RAVENCREST PHASE 1 / UNIT D-306	2020	\$ 2,050.29	\$ 263.19	\$ 45.00
MCCLURE SCOTT A & JULIA L	012-232-08-00014	ASCOT VILLAGE BLK 3 LT 8	2020	\$ 1,938.29	\$ 240.17	\$ 45.00
MCCORMICK TAMMY MARIE	014-074-15-00015	CAMPBELL HEIGHTS #1 BLK 7 LT 22	2019	\$ 2,190.60	\$ 444.97	\$ 45.00
			2020	\$ 2,305.08	\$ 295.89	\$ 45.00
MCCORMICK TAMMY MARIE	014-103-03-00018	GALATEA ESTATES BLK 3 LT 20	2019	\$ 2,045.00	\$ 415.39	\$ 45.00
			2020	\$ 2,139.21	\$ 274.60	\$ 45.00
MCCREADY SUZAN & FEJES ZANE	012-382-02-00012	CAMPBELL LAKE HEIGHTS #10 BLK 6 LT 16	2020	\$ 3,473.01	\$ 430.32	\$ 45.00
MCCREADY SUZAN A	017-342-11-00012	T12N R3W SEC 27 5M S25E4NE4SE4 PTN	2020	\$ 3,658.20	\$ 453.26	\$ 45.00
MCDONALD DONNA M	008-042-65-02615	EDEN PARK #3 TR B CAMPBELL CREEK PARK / UNIT 20A	2020	\$ 1,629.63	\$ 209.18	\$ 45.00
MCDONALD JASON R & TAWNIA M	050-155-45-00014	RAYMOND TEGROW BLK 5 LT 28	2020	\$ 6,879.14	\$ 882.07	\$ 45.00
MCDONALD JOSEPH & JOSEPHINE	010-063-31-00019	SATELLITE PARK #1 BLK 1 LT 16A	2020	\$ 62.25	\$ 7.70	\$ 45.00
MCDONALD RAYMOND E & ROSE G	010-232-46-00018	NORTH STAR BLK 8 LT 8	2020	\$ 297.43	\$ 7.11	\$ 45.00
MCELHANEY ROBERT LEE	011-151-57-00016	LAKERIDGE BLK 3 LT 30	2020	\$ 1,982.60	\$ 245.77	\$ 45.00
MCEWEN ROBERT G & DEBBIE L	001-081-37-01413	SOUTH ADDN TO TOWNSITE OF ANCHORAGE BLK 18A LT 7A HOHN APARTMENT / UNIT 208	2020	\$ 89.27	\$ 1.94	\$ 45.00
MCGHUEY ARLENE ESTATE OF	012-063-13-00015	WOODLAND LAKES DEV UNIT #1 BLK 2 LT 1	2018	\$ 35.57	\$ 0.77	
			2019	\$ 5,644.20	\$ 1,146.47	\$ 45.00
			2020	\$ 5,053.05	\$ 648.64	\$ 45.00
MCGREW THERON D & BRANDIE S	002-032-58-00017	NORTH ADDN TO TOWNSITE OF ANCHORAGE TR 8 LT 1A	2020	\$ 182.00	\$ 22.55	\$ 45.00
MCGUIRE MICHAEL & FRAN M	009-195-26-00012	WICKERSHAM PARK BLK 2 LT 49	2020	\$ 4,357.08	\$ 559.30	\$ 45.00
MCINTIRE JOHN WESLEY AKA MCINTYRE JOHN & BOURBEAU JULIE 50% EACH	014-151-54-00010	TRANQUILITY HEIGHTS BLK 1 LT 6	2018	\$ 616.64	\$ 167.84	\$ 139.70
			2019	\$ 615.13	\$ 124.96	\$ 45.00
			2020	\$ 642.96	\$ 82.54	\$ 45.00
MCKENZIE ERVIN D & MARY A	009-032-43-00010	NORTHERN LIGHTS BLK 14 LT 12	2020	\$ 240.46	\$ 5.23	\$ 45.00
MCKINNON PHILLIP JAMES	001-254-52-00110	CLAYTON BLK 2 LT 17A WESTSIDE 7 / UNIT A	2020	\$ 188.53	\$ 4.10	\$ 45.00
MCLAUGHLIN KARL J & BROOKE	011-121-46-00013	HIDDEN HILLS BLK 1 LT 21	2020	\$ 21.74	\$ 2.69	\$ 45.00
MCLAUGHLIN KARL J & BROOKE	011-121-47-00010	HIDDEN HILLS BLK 1 LT 22	2020	\$ 27.22	\$ 3.28	\$ 45.00
MCLENNAN JASON & TRUDY	020-441-06-00017	CEARK TR E	2020	\$ 2,031.69	\$ 260.81	\$ 45.00



Publishes March 10, 17, 24, 31

2021 Property Tax Special Assessment Foreclosure

Anchorage Daily News

MCLIN JAMES T	050-121-08-00113	CORONADO BLK 2 LT 10 SPRING RIDGE / UNIT 1	2020	\$ 900.00	\$ 21.51	\$ 45.00
MCMILLAN PATRICIA	015-112-19-00014	SHELL #2 LT 10	2020	\$ 218.55	\$ 2.83	\$ 45.00
MCNEIL JONATHAN C	006-312-26-00014	T13N R3W SEC 22 5M LT 20 W2E2	2020	\$ 3,205.40	\$ 397.16	\$ 45.00
MCPHERSON STUART R & TONI A MASSARI TOD DEED	075-062-49-00015	US SURVEY 3044 LT 59A-1	2020	\$ 500.00	\$ 61.95	\$ 45.00
MCPHILLIPS BERNARD B	002-165-10-00016	THIRD ADDN TO TOWNSITE OF ANCHORAGE BLK 28A LT 9	2020	\$ 3,697.87	\$ 458.19	\$ 45.00
MCPHILLIPS BERNARD B & LORI K	012-271-02-00116	DYER LT 2A DYER MANOR / UNIT 1	2020	\$ 1,525.32	\$ 188.99	\$ 45.00
MCWILLIAMS TOMMY K & JEANEEN M	018-115-35-00010	HUFFMAN HILLS #2 BLK 2 LT 27	2020	\$ 1,635.42	\$ 13.89	\$ 45.00
MEACHAM CHARLES PAULSEN & CHARLENE D	006-201-47-00016	MOUNTAIN DALE BLK 3 LT 4	2020	\$ 180.00	\$ 22.30	\$ 45.00
MEESOOK CHAICHARN	006-042-18-04018	T13N R3W SEC 12 5M LT 2 ALPINE VILLAGE / UNIT G 4	2020	\$ 1,788.66	\$ 229.59	\$ 45.00
MEESOOK CHAICHARN	014-102-23-00015	GALATEA ESTATES BLK 3 LT 24	2020	\$ 405.27	\$ 52.02	\$ 45.00
MEESOOK CHAICHARN	008-042-86-01217	CAMPBELL VIEW LT 218 CAMPBELL VIEW PHASE 1 / UNIT 12	2020	\$ 1,918.62	\$ 246.28	\$ 45.00
MELNICK BARBARA A	012-152-19-00013	SHADY BIRCH TERRACE BLK 1 LT 23	2020	\$ 90.00	\$ 11.15	\$ 45.00
MENDEL DEBERA	010-022-63-00018	CAPTAIN COOK ESTATES LT 1A-1	2020	\$ 479.26	\$ 10.42	\$ 45.00
MENDENHALL VIVIAN	017-051-35-00018	T12N R3W SEC 27 5M LT 71 52	2020	\$ 164.08	\$ 20.33	\$ 45.00
MENESES BENJAMIN III	002-107-06-04414	ORIGINAL TOWNSITE OF ANCHORAGE BLK 17 LT 9A TURNAGAIN ARMS / UNIT 406	2020	\$ 818.24	\$ 101.38	\$ 45.00
MERCULIEF BARBARA	016-285-61-00017	CEDAR HOLLOW BLK 2 LT 54	2018 \$ 2,739.46 2019 \$ 2,664.72 2020 \$ 2,820.82	\$ 745.62 \$ 541.27 \$ 362.10	\$ 122.22 \$ 45.00 \$ 45.00	
MERCULIEF CARL W	012-061-24-00015	WOODLAND LAKES DEV UNIT #1 BLK 4 LT 1	2020	\$ 4,770.90	\$ 612.45	\$ 45.00
MERCULIEF PATIENCE P	006-242-01-00018	COLLEGE PARK BLK 2 LT 11	2018 \$ 1,846.64 2019 \$ 1,820.86 2020 \$ 1,903.23	\$ 502.61 \$ 369.85 \$ 244.31	\$ 140.00 \$ 45.00 \$ 45.00	
MERKOURIS WARD & RHENE	014-263-54-50919	EAST DIMOND CENTER TR B-8 GARAGETOWN USA, SOUTH ANCHORAGE UNIT 509	2020	\$ 1,218.89	\$ 140.93	\$ 45.00
MERKOURIS WARD D & C RHENE	016-173-26-00010	BROOKWOOD HILLS NORTH LT 26	2020	\$ 4,461.73	\$ 515.89	\$ 45.00
MESSER ROSEMARY EDITH	006-204-34-00019	FOOTHILLS EAST BLK 2 LT 18	2020	\$ 2,004.43	\$ 248.25	\$ 45.00
METCALF REBECCA	011-141-66-00018	DELVIEW BLK 3 LT 4	2019 \$ 3,056.05 2020 \$ 3,181.97	\$ 620.75 \$ 408.46	\$ 45.00 \$ 45.00	
METZLER LAWRENCE W	010-223-34-00013	BIRCHWOOD PARK BLK G LT 4	2020	\$ 3,288.47	\$ 407.45	\$ 45.00
MEYER HARVEY S & TANYA J	050-055-09-00012	EAGLE GLENN EAST BLK 7 LT 9	2020	\$ 3,748.82	\$ 481.22	\$ 45.00
MGE LLC	010-241-16-00010	PALISADES INDUSTRIAL BLK 2 LT 2	2020	\$ 6,048.27	\$ 776.39	\$ 45.00



MGS LLC	010-241-17-00018	PALISADES INDUSTRIAL BLK 2 LT 2	2020	\$ 13,712.49	\$ 1,760.24	\$ 45.00
MGS LLC	010-241-22-00018	PALISADES INDUSTRIAL BLK 2 LT 4A	2020	\$ 3,175.47	\$ 407.63	\$ 45.00
MGS LLC	010-241-23-00016	PALISADES INDUSTRIAL BLK 2 LT 5A	2020	\$ 348.96	\$ 43.24	\$ 45.00
MHC INC	002-101-21-00017	EAST ADDN TO TOWNSITE OF ANCHORAGE BLK 9B LT 2A	2020	\$ 1,386.04	\$ 171.73	\$ 45.00
MICELI ANTHONY & SUN C	013-082-19-00219	DIMOND INDUSTRIAL CENTER #1 BLK 4 LT 25 KINGS ROW SHOPPE / UNIT B	2020	\$ 2,616.30	\$ 324.17	\$ 45.00
MICHAEL LOTTE	002-092-22-00017	EAST ADDN TO TOWNSITE OF ANCHORAGE BLK 25B LT 20	2020	\$ 112.76	\$ 2.45	\$ 45.00
MICHAEL LOTTE	002-092-23-00015	EAST ADDN TO TOWNSITE OF ANCHORAGE BLK 25B LT 19A	2020	\$ 168.22	\$ 3.66	\$ 45.00
MICHAEL LOTTE	002-092-24-00013	EAST ADDN TO TOWNSITE OF ANCHORAGE BLK 25B LT 10B	2020	\$ 148.93	\$ 3.24	\$ 45.00
MICHAEL LOTTE M	002-092-27-00015	EAST ADDN TO TOWNSITE OF ANCHORAGE BLK 25B LT 5	2020	\$ 107.87	\$ 2.35	\$ 45.00
MICHAEL LOTTE M	076-071-12-00013	ALYESKA BASIN #6 BLK 20 LT 15	2020	\$ 315.59	\$ 6.86	\$ 45.00
MICHAEL LOTTE M	002-092-28-00013	EAST ADDN TO TOWNSITE OF ANCHORAGE BLK 25B LT 4	2020	\$ 107.87	\$ 2.35	\$ 45.00
MICHAEL QUINN CONSTRUCTION INC	050-183-62-00011	THE HIDDEN HILLS #1 BLK 2 LT 4	2020	\$ 4,008.85	\$ 496.72	\$ 45.00
MICHALSKI PETER A & JO A	001-092-35-00010	SOUTH ADDN TO TOWNSITE OF ANCHORAGE BLK 36B LT 10	2020	\$ 900.00	\$ 111.51	\$ 45.00
MICHEL JOSEPH	020-561-24-00014	RABBIT CREEK VIEW & HEIGHTS BLK 5H LT 28A	2019	\$ 282.86	\$ 79.80	\$ 45.00
			2020	\$ 412.77	\$ 52.99	\$ 45.00
MICHEL JOSEPH M	020-561-26-00018	RABBIT CREEK VIEW & HEIGHTS BLK 5H LT 30A	2019	\$ 608.01	\$ 123.50	\$ 45.00
			2020	\$ 638.82	\$ 82.00	\$ 45.00
MICHEL JOSEPH MICHAEL	020-561-25-00011	RABBIT CREEK VIEW & HEIGHTS BLK 5H LT 29A	2019	\$ 470.81	\$ 85.62	\$ 45.00
			2020	\$ 494.67	\$ 63.50	\$ 45.00
MIDNIGHT SUN HOLDING LLC	002-071-20-00014	EAST ADDN TO TOWNSITE OF ANCHORAGE BLK 14B LT 11	2020	\$ 6,757.92	\$ 867.51	\$ 45.00
MILLAR DUSTIN P	050-721-29-00017	RIVER VIEW ESTATES BLK 5 LT 1	2020	\$ 100.00	\$ 12.39	\$ 45.00
MILLAR RICHARD A % AK FISH LLC	016-244-18-05817	INDEPENDENCE PARK BLK 4 TR 1A KANDLEWOOD PHASE 2 / UNIT D 303	2020	\$ 96.26	\$ 2.08	\$ 45.00
MILLER ANDREA	005-162-37-06614	SHERWOOD NORTH TR A1 THE VILLAGE PHASE 2 / UNIT 4392	2020	\$ 1,039.68	\$ 133.46	\$ 45.00
MILLER ANDREA L	005-162-03-08315	RUSSIAN JACK MANOR TR 2 ANCHORAGE MANORHOUSE / UNIT C13	2020	\$ 1,306.44	\$ 167.70	\$ 45.00
MILLER ARVIN A & MARJORIE I	020-061-15-00014	THE LANDINGS BLK 1 LT 8	2020	\$ 3,350.26	\$ 430.07	\$ 45.00
MILLER BRIAN	041-021-75-00017	HILLSIDE NORTH #7 BLK 5 LT 1	2020	\$ 40.00	\$ 4.96	\$ 45.00
MILLER GARY M & GLENDA S	017-432-45-00019	HAROLD MILLER LT 1	2020	\$ 4,693.92	\$ 39.88	\$ 45.00
MILLER GERALD J	001-254-52-00714	CLAYTON BLK 2 LT 17A WESTSIDE 7 / UNIT G	2020	\$ 2,871.09	\$ 368.56	\$ 45.00
MILLER JUDITH A	002-116-22-00013	BEVERS (THIRD ADDN TO TOWNSITE OF ANCHORAGE) BLK 4A LT 8	2020	\$ 3,293.46	\$ 408.07	\$ 45.00
MILLER LORNE C	010-135-17-00014	KIRCHNER LT 52	2020	\$ 2,947.59	\$ 38.20	\$ 45.00

2021-036427-0

Page 66 of 114



MILLER MARK V	015-143-06-00016	MALINOIS LT 1	2020	\$ 5,075.67	\$ 628.90	\$ 45.00
MILLER SHELBY	015-281-60-00012	SIEFKER #3 TR 5 LT 4	2020	\$ 738.04	\$ 91.44	\$ 45.00
MILLER STEPHEN CRAIG & MILLER TERESA DENISE 50% EACH	050-711-08-00012	EAGLE VISTA BLK 2 LT 6	2019	\$ 2,952.72	\$ 599.77	\$ 45.00
			2020	\$ 3,270.68	\$ 419.84	\$ 45.00
MILLER THEODORE C & TAMIL	014-093-15-00015	WIMBLEDON PARK LT 5	2020	\$ 3,683.34	\$ 473.83	\$ 45.00
MILLHOUSE DENNIS A & CONNIE M	009-013-07-00017	SMITH #1 BLK 1 LT 12	2019	\$ 3,020.05	\$ 613.44	\$ 45.00
			2020	\$ 2,247.83	\$ 301.38	\$ 45.00
MILOSECH DANIEL M	012-205-57-00019	COLONIAL VILLAGE TOWNHOME LT 117	2020	\$ 697.83	\$ 80.69	\$ 45.00
MINGO FAMILY TRUST MINGO RICHARD W & ELIZABETH G / TRUSTEES	009-265-04-00010	KIEFFER BLK 1 LT 2A	2020	\$ 2,261.52	\$ 203.15	\$ 45.00
MIRIAM LLC	009-271-18-00018	DOWLING @ LAKE OTIS RIVERSIDE LT 1A	2020	\$ 87,869.98	\$ 10,891.16	\$ 45.00
MIRIAM LLC	009-271-19-00016	DOWLING @ LAKE OTIS RIVERSIDE LT 1B	2020	\$ 6,412.50	\$ 794.53	\$ 45.00
MITCHELL CHANCE	020-531-29-00017	RABBIT CREEK VIEW & HEIGHTS BLK 3H LT 7A	2019	\$ 890.67	\$ 15.39	
			2020	\$ 2,083.54	\$ 267.46	\$ 45.00
MITCHELL ERIN	017-261-23-00016	MCGAMON #2 BLK 5 LT 5	2020	\$ 3,008.75	\$ 272.80	\$ 45.00
MITCHELL MIKE D	010-135-47-00011	MORTON BLK 2 LT 8	2020	\$ 4,258.80	\$ 56.49	\$ 45.00
MITCHELL MIKE D	010-135-48-00019	MORTON BLK 2 LT 9	2020	\$ 4,326.45	\$ 56.07	\$ 45.00
MITCHELL MIKE DOVALL	010-206-31-00014	LINCOLN PARK BLK 6 LT 13	2020	\$ 2,639.13	\$ 34.29	\$ 45.00
MITCHELL VICKIE L & SWAFFORD WILLIAM	012-052-21-00011	SPENARD HEIGHTS ADDITION LT 17	2019	\$ 4,809.84	\$ 976.98	\$ 43.99
			2020	\$ 4,970.97	\$ 638.12	\$ 45.00
MIXSON JENNIE & MASATO	020-431-12-00016	BEAR VALLEY BLK 1 LT 6	2018	\$ 1,009.62	\$ 274.80	\$ 140.00
			2019	\$ 1,221.18	\$ 248.06	\$ 45.00
			2020	\$ 1,287.30	\$ 165.26	\$ 45.00
MIYASHIRO ERIC & JERELYN TRUST MIYASHIRO ERIC L & JERELYN T / TRUSTEES	005-151-64-00010	CASTLE HEIGHTS #2 BLK 6 LT 31	2020	\$ 200.00	\$ 24.78	\$ 45.00
MIZE BRIGITTE CHARLOTTE	009-166-64-00014	HEATHER MEADOWS BLK 5 LT 10	2019	\$ 87.17	\$ 4.01	
			2020	\$ 2,315.35	\$ 297.22	\$ 45.00
MOE CHRIS & ROXANNA	001-151-08-00011	THOMPSON BLK 5 LT 11	2020	\$ 2,097.47	\$ 17.82	\$ 45.00
MOHANATHA ALLIE	006-042-19-02119	T13N R3W SEC 13 LT 1 ALPINE VILLAGE / UNIT M 3	2020	\$ 86.18	\$ 10.68	\$ 45.00
MOM AND SON LLC	010-342-17-00016	SPERSTAD BLK A LT 6	2020	\$ 4,484.48	\$ 555.65	\$ 75.00
MOMBERGER ZACHARY	051-062-42-00018	EKLUTNA WEST LT 15	2020	\$ 1,376.35	\$ 176.68	\$ 45.00
MONEY JENNIFER LYNN	012-421-06-00019	CAMPBELL LAKE HEIGHTS BLK 2 LT 6	2020	\$ 6,001.44	\$ 428.60	\$ 75.00
MONGEAU CAREN	051-441-03-00016	T15N R1W SEC 29 34M SW4NW4 PTN	2020	\$ 392.20	\$ 48.60	\$ 45.00
MONTAÑA MANUEL & MONTAÑA LIDIA	014-103-25-00011	GALATEA ESTATES BLK 3 LT 4	2020	\$ 255.45	\$ 3.21	\$ 45.00
MOODY WILLIAM J & HANSON HEATHER G	051-213-20-00013	MCKINLEY HEIGHTS #1 BLK 7 LT 2	2020	\$ 429.72	\$ 53.24	\$ 45.00
MOON COURTNEY & JESSE	010-023-03-00012	WOODLAND PARK LT 30M	2020	\$ 6,195.33	\$ 795.29	\$ 45.00



Publishes March 10, 17, 24, 31

2021 Property Tax Special Assessment Foreclosure

Anchorage Daily News

MOON COURTNEY & JESSE	018-182-03-00018	T12N R3W SEC 33 5M LT 38	2020	\$ 3,206.11	\$ 297.25	\$ 45.00
MOON COURTNEY D & JESSE R	003-116-17-00013	BEVERLY (THIRD ADDN TO TOWNSITE OF ANCHORAGE) BLK 48 LT 8	2020	\$ 1,527.03	\$ 196.02	\$ 45.00
MOORE CHRISTINE	004-036-22-00012	MOUNTAIN VIEW BLK 12 LT 2 S3 E2	2019	\$ 1,007.77	\$ 204.71	\$ 45.00
			2020	\$ 1,053.36	\$ 135.22	\$ 45.00
MOORE CHRISTINE & MOORE PARIS & MOORE AMY	004-036-24-00018	MOUNTAIN VIEW BLK 12 LT 1 M3 E2	2019	\$ 2,035.18	\$ 413.39	\$ 45.00
			2020	\$ 2,052.00	\$ 263.41	\$ 45.00
MOORE CHRISTINE F	004-036-23-00010	MOUNTAIN VIEW BLK 12 LT 1 N3 E2	2019	\$ 2,264.22	\$ 459.92	\$ 45.00
			2020	\$ 2,303.37	\$ 295.68	\$ 45.00
MOORE CHRISTINE F & MOORE EDDIE L 50% EACH	004-036-25-00015	MOUNTAIN VIEW BLK 12 LT 1 S3 E2	2019	\$ 4,778.75	\$ 970.67	\$ 45.00
			2020	\$ 4,091.27	\$ 525.18	\$ 45.00
MOORE FRANK W & LAURA L	015-285-57-00018	MEADOW WOOD BLK 1 LT 64	2020	\$ 2,919.83	\$ 361.78	\$ 45.00
MOORE RYAN	003-265-03-01610	EASTRIDGE #4 TR 8 EASTRIDGE #4 PHASE 2 / UNIT 7-203	2020	\$ 1,148.27	\$ 142.28	\$ 45.00
MORAN NEIL J & CHARA	050-024-77-01517	GAMBLE LT 1 EAGLE RIVER GARAGES / UNIT 15	2020	\$ 155.53	\$ 19.27	\$ 45.00
MORATO MA LELAINE & NEBRIDA JESS I	014-926-30-00015	SPRUCE MEADOWS PH 2 BLK 2 LT 41	2020	\$ 843.04	\$ 104.45	\$ 45.00
MORGAN BLAINE AUGUST	009-232-50-00013	INTERNATIONAL TOWNHOUSE BLK 4 LT 5	2019	\$ 2,056.12	\$ 417.66	\$ 45.00
			2020	\$ 2,194.28	\$ 281.67	\$ 45.00
MORGAN CATHY B	007-143-35-01419	RIFLEMAN TR A-1 WOODRIDGE PHASE 2 / UNIT B102	2020	\$ 30.00	\$ 3.71	\$ 45.00
MORGAN CHRISTINE D	011-381-38-00019	CAMPBELL WOODS BLK 2 LT 15	2019	\$ 4,714.95	\$ 952.73	\$ 45.00
			2020	\$ 4,878.63	\$ 626.26	\$ 45.00
MORGAN JAMES M & MABEL O	001-173-65-00015	HUNTINGTON PARK #5A BLK 8 LT 16	2020	\$ 329.08	\$ 7.37	\$ 45.00
MORGAN JAMES M & MABEL O	002-156-37-00018	SOUTH ADDN TO TOWNSITE OF ANCHORAGE BLK 37C LT 9	2020	\$ 427.56	\$ 9.30	\$ 45.00
MORGAN JAMES M & MABEL O	001-163-33-00311	VADIM K KARINGEN LT 178 KARINGEN / UNIT 10	2020	\$ 219.59	\$ 4.77	\$ 45.00
MORISA VILI & ULUOLA	003-162-08-00016	EASTCHESTER URBAN RENEWAL R-16 BLK 2 LT 2	2020	\$ 632.19	\$ 13.75	\$ 45.00
MORISATH BQUASONE KEITH & SYMUEUANG NOY	003-081-19-00015	FOURTH ADDN TO TOWNSITE OF ANCHORAGE BLK 26D LT 6	2020	\$ 204.73	\$ 39.13	\$ 45.00
MORMAN RYAN M & JULIE M	020-471-33-00018	GOLDENVIEW PARK PH F2 BLK 5 LT 9	2020	\$ 368.73	\$ 45.69	\$ 45.00
MORRIS KELLY	076-014-01-00016	ALYESKA #1 BLK 11 LT 7	2020	\$ 2,277.39	\$ 29.51	\$ 45.00
MORRIS VILMA	010-243-29-00011	BOWKER LT 3	2020	\$ 1,833.12	\$ 235.32	\$ 45.00
MORRISON KATHY L & FEIGIN RONALD A LIVING TRUSTS FEIGIN R A & MORRISON K L TRS	015-072-15-00017	SUMMIT ESTATES BLK 1 LT 7	2020	\$ 158.74	\$ 3.46	\$ 45.00
MORSE CRAIG	012-182-09-06711	FOX RIDGE LT 6 FOXWOOD 83 PHASE 3 / UNIT 23 C	2020	\$ 2,255.49	\$ 289.53	\$ 45.00
MORSE SAM W & JULIE S	006-142-05-00011	DEBARR VISTA #7 BLK 13 LT 5 E2	2019	\$ 1,938.81	\$ 46.35	\$ 45.00
			2020	\$ 2,707.28	\$ 347.53	\$ 45.00
MORTON DON C	016-244-10-00112	INDEPENDENCE PARK TR F-1-A LIBERTY SQUARE / UNIT A-01	2020	\$ 205.08	\$ 4.46	\$ 45.00
MOSER JONAS B	076-031-12-00017	RAVEN MOUNTAIN ESTATES #1 BLK 2 LT 12	2019	\$ 703.17	\$ 142.84	\$ 45.00
			2020	\$ 751.92	\$ 96.53	\$ 45.00



Publishes March 10, 17, 24, 31

2021 Property Tax Special Assessment Foreclosure

Anchorage Daily News

MOSES EDWARD	003-152-18-00016	EASTCHESTER URBAN RENEWAL R 16 BLK 5 LT 4	2020	\$ 4,994.91	\$ 641.20	\$ 45.00
MOSHER MARLA	016-282-63-00012	DIAMOND WILLOW ESTATES BLK 8 LT 6A	2020	\$ 777.52	\$ 10.08	\$ 45.00
MOWERY KEVIN T & O'DONNELL KAREN L	014-211-28-00016	EAST DIAMOND CENTER BLK 2 LT 11	2020	\$ 9,273.23	\$ 1,190.41	\$ 45.00
MSH ENTERPRISES LLC	009-111-98-00018	LATHROP TR A18	2020	\$ 4,837.30	\$ 599.26	\$ 45.00
MUELLER JUDITH B	019-181-28-11716	DISCOVERY PARK TRACT H 2A DISCOVERY PARK PH 29 / UNIT 92A	2020	\$ 567.93	\$ 12.25	\$ 45.00
MUHAJIR MEHARAN & INGER MARIE	012-351-82-00316	KINCAID TERRACE LT 9A KINCAID TERRACE / UNIT 3	2020	\$ 3,209.67	\$ 412.01	\$ 45.00
MUHAJIR MEHRAN & INGER MARIE	006-151-37-00718	TOWNE EAST BLK 2 LT 11 TOWNE EAST PLAZA PHASE 1 / UNIT A7	2020	\$ 1,564.65	\$ 200.84	\$ 45.00
MUHAJIR MEHRAN & INGER MARIE	006-074-37-00316	RAVENSBRUCH #1 TR A-1A PARKVIEW PHASE 2 / UNIT 22	2020	\$ 1,896.39	\$ 243.45	\$ 45.00
MULCAHY MARVE	012-111-55-00013	PIERCE #4 BLK 6 LT 3	2020	\$ 252.31	\$ 31.26	\$ 45.00
MULDOON GARDEN LIMITED PARTNERSHIP	006-045-30-00113	HOW HOW #1 LT 40E MULDOON GARDEN / UNIT 1	2020	\$ 8,392.68	\$ 1,039.89	\$ 45.00
MULLAN LINDA MAE	014-083-28-00019	OLYMPIC TERRACE LT 11	2020	\$ 1,275.73	\$ 158.07	\$ 45.00
MULLINS J D 50% & JOSEY CATHERINE BREANNA 50%	012-512-13-00011	LAKEVIEW TERRACE #1 BLK 1 LT 15	2019 2020	\$ 1,796.32 \$ 1,833.12	\$ 364.88 \$ 235.32	\$ 45.00 \$ 45.00
MUNGER TREENA S	007-174-01-01317	CIMARRON TR A SPICEWOOD / UNIT 3 A	2020	\$ 2,200.22	\$ 225.86	\$ 45.00
MUNSON FAMILY TRUST MUNSON STEVEN C & BOGLE MUNSON GAIL A / TTES	050-403-11-00012	T12N R1E SEC 6 5M SW4NE4NW4NW4	2020	\$ 71.60	\$ 9.19	\$ 45.00
MUNSON ROBERT JAMES	051-081-32-00019	T15N R1W SEC 5 LT 82	2019 2020	\$ 2,813.86 \$ 2,996.59	\$ 571.55 \$ 384.67	\$ 45.00 \$ 45.00
MURKOWSKI BRIAN P	011-094-35-00014	TALL SPRUCE ESTATES #1 BLK 4 LT 1	2020	\$ 6,101.28	\$ 783.21	\$ 45.00
MURPHY JAMES DENNIS & CHRISTINA BASARGIN	002-142-50-00018	THIRD ADDN TO TOWNSITE OF ANCHORAGE BLK 388 LT 18A	2020	\$ 17,910.54	\$ 2,299.15	\$ 45.00
MURPHY RICHARD J	020-412-03-00017	PARADISE VALLEY BLK 5 LT 8	2020	\$ 81.11	\$ 2.18	\$ 45.00
MURPHY RICHARD J	020-412-11-00018	PARADISE VALLEY BLK 5 LT 4	2020	\$ 104.20	\$ 2.50	\$ 45.00
MURPHY RICHARD J	020-412-12-00016	PARADISE VALLEY BLK 5 LT 5	2020	\$ 276.44	\$ 6.61	\$ 45.00
MURRAY CHARLOTTE A	052-451-01-00018	KNOX PARCEL A	2018 2019 2020	\$ 1,169.14 \$ 4,141.23 \$ 4,268.79	\$ 102.23 \$ 841.18 \$ 547.98	\$ 45.00 \$ 45.00 \$ 45.00
MURRAY ROBERT CAMERON	009-171-61-00010	BANCROFT BLK 4 LT 3	2020	\$ 500.00	\$ 61.05	\$ 45.00
NABUA PEDRO C JR	006-021-25-06717	WHISPERWOOD PH 1 BLK 2 LT 3 WHISPERWOOD COMMONS / UNIT 57	2020	\$ 1,354.32	\$ 167.81	\$ 45.00
NADELL JOELLE & JOSHUA	076-015-12-02818	ALYESKA NORTH #1 BLK 3 LT 4 ALYESKA SOUTH / UNIT 2105	2020	\$ 2,162.64	\$ 267.04	\$ 45.00
NAHORNEY SHARON P	009-064-52-02913	PIEDMONT TERRACE TR B MT VERNON COMMONS / UNIT 05-D	2020	\$ 1,766.88	\$ 203.49	\$ 45.00

2021-036427-0

Page 69 of 114



NAKAMOTO WESLEY	010-211-09-00010	EVERGREEN BLK 8 LT 4	2019 \$ 2,382.01	\$ 483.83	\$ 45.00
			2020 \$ 2,539.35	\$ 325.98	\$ 45.00
NAKAMOTO WESLEY	014-021-09-00019	KELLEY #1 LT 4	2020 \$ 10,366.02	\$ 1,330.66	\$ 45.00
NAKAMOTO WESLEY	006-143-04-00012	DEBARR VISTA #4 BLK 7 LT 17	2020 \$ 3,116.48	\$ 386.14	\$ 45.00
NAKAMOTO WESLEY M & HENDREN BRET 50% EACH	001-053-26-00011	ORIGINAL TOWNSITE OF ANCHORAGE BLK 96 LT 4	2019 \$ 12,736.26	\$ 2,587.02	\$ 45.00
			2020 \$ 13,401.27	\$ 1,720.29	\$ 45.00
NANEZ JOSE & LUCIA A	050-031-40-00711	DEBORA BLK 5 LT 1A RIVER MALL / UNIT 7	2020 \$ 1,850.71	\$ 237.58	\$ 45.00
NANEZ JOSE & LUCIA A	050-181-42-00017	FOREMAN LT 1A	2019 \$ 4,382.77	\$ 890.25	\$ 45.00
			2020 \$ 4,636.05	\$ 595.12	\$ 45.00
NANEZ JOSE & LUCIA A	050-161-14-00018	JESSE D NICHOLS LT 16	2019 \$ 1,644.54	\$ 224.04	\$ 45.00
			2020 \$ 1,751.36	\$ 224.82	\$ 45.00
NANEZ JOSE & LUCIA A	050-161-15-00015	JESSE D NICHOLS LT 15	2019 \$ 1,413.28	\$ 287.07	\$ 45.00
			2020 \$ 1,529.07	\$ 196.28	\$ 45.00
NANEZ JOSE & LUCIA A	050-161-16-00013	JESSE D NICHOLS LT 14	2019 \$ 1,226.98	\$ 240.23	\$ 45.00
			2020 \$ 1,338.78	\$ 171.86	\$ 45.00
NANEZ JOSE & LUCIA A	050-161-17-00011	JESSE D NICHOLS LT 13	2019 \$ 1,296.04	\$ 263.25	\$ 45.00
			2020 \$ 1,421.29	\$ 182.44	\$ 45.00
NANEZ JOSE & LUCIA A	050-161-18-00019	JESSE D NICHOLS LT 12	2019 \$ 1,274.73	\$ 279.25	\$ 45.00
			2020 \$ 1,498.76	\$ 192.40	\$ 45.00
NANEZ JOSE & LUCIA A	050-161-23-00019	JESSE D NICHOLS LT 6A	2020 \$ 4,814.55	\$ 618.04	\$ 45.00
NANEZ JOSE & LUCIA A	050-161-24-00017	JESSE D NICHOLS LT 11A	2020 \$ 872.81	\$ 11.31	\$ 45.00
NANEZ JOSE & LUCIA A	050-031-40-00810	DEBORA BLK 5 LT 1A RIVER MALL / UNIT 8	2020 \$ 1,850.71	\$ 237.58	\$ 45.00
NANEZ JOSE & LUCIA A	050-031-40-00919	DEBORA BLK 5 LT 1A RIVER MALL / UNIT 9	2020 \$ 1,850.71	\$ 237.58	\$ 45.00
NANLU LLC	010-215-39-00018	WILLOW CREST LT 11A	2020 \$ 58.00	\$ 7.18	\$ 45.00
NATIVE VILLAGE OF EKLUTNA % CRAIG SHIRLEY	051-761-03-00017	EKLUTNA GATE BLK 1 LT 2	2020 \$ 1,649.19	\$ 204.34	\$ 45.00
NATIVE VILLAGE OF TYONEK	002-181-10-00013	GAY BLK 1A	2018 \$ 49,052.73	\$ 8,023.85	\$ 140.00
			2019 \$ 80,471.56	\$ 16,345.67	\$ 45.00
			2020 \$ 84,106.35	\$ 10,796.57	\$ 45.00
NAUMAN 2006 FAMILY TRUST NAUMAN J W & M Y TRUSTEES	051-105-29-00012	NAUMAN LT 1	2020 \$ 800.00	\$ 99.13	\$ 45.00
NAYOKPUK DEBRA L	006-302-52-00013	WONDER PARK BLK 2 LT 1	2019 \$ 2,324.41	\$ 116.05	
			2020 \$ 2,707.28	\$ 347.53	\$ 45.00
NEAL DAVID E & ORAWAN K	016-111-47-00016	BRUIN PARK BLK 4 LT 9	2020 \$ 74.00	\$ 9.17	\$ 45.00
NEALE STEPHEN J (TOD)	005-122-66-00017	COLLEGE GATE #7 BLK 12 LT 21	2020 \$ 110.89	\$ 13.74	\$ 45.00
NEARY FRANK J & THERESA	018-123-39-00016	OCEANVIEW #2 BLK 15 LT 3	2019 \$ 812.28	\$ 159.91	\$ 45.00
			2020 \$ 1,658.71	\$ 212.93	\$ 45.00
NEBEL MARLENE L	015-471-20-00012	HIDEAWAY ACRES LT 2	2020 \$ 3,512.59	\$ 403.49	\$ 45.00
NEDROW RICHARD S	051-471-21-00015	SUE TAWN ESTATE #2 BLK 1 LT 8	2020 \$ 487.64	\$ 6.32	\$ 45.00
NEIBAUR AMY	016-074-31-02412	COMMODORE PARK TR B 1 HOLLYBROOK TERRACE / UNIT 24	2020 \$ 4,268.16	\$ 547.90	\$ 45.00



	2021 Property Tax Special Assessment Foreclosure		Anchorage Daily News		
Publishes March 10, 17, 24, 31					
NELSON BONNIE M	051-104-56-00018 T15N R1W SEC 9 S34 LT 698	2020	\$ 1,965.20	\$ 243.51	\$ 45.00
NELSON DONALD B	004-124-14-00013 GRANDVIEW GARDENS BLK 7 LT 6	2020	\$ 103.60	\$ 0.88	\$ 45.00
NELSON DONALD C	004-041-24-00018 MOUNTAIN VIEW BLK 20 LT 1 E2 S3 W2	2018	\$ 1,580.96	\$ 430.31	\$ 140.00
		2019	\$ 1,552.56	\$ 315.36	\$ 45.00
		2020	\$ 964.44	\$ 123.80	\$ 45.00
NELSON MAWANA	010-041-58-01719 WARD PLACE T13N R4W SEC 26 NW4 WARD PLACE / UNIT 17	2020	\$ 316.64	\$ 6.89	\$ 45.00
NELSON WILLIAM J JR % AURORA FINANCIAL SERVICES	010-031-61-02316 MCRAE LT 3 TOWN WEST / UNIT 05D	2019	\$ 1,663.48	\$ 337.89	\$ 45.00
		2020	\$ 2,317.05	\$ 297.42	\$ 45.00
NEMEC BETTY L	005-011-16-00016 NELS KLEVEN BLK 1 LT 3 N3 E2	2020	\$ 962.74	\$ 123.58	\$ 45.00
NESS CAROLE V IRREVOCABLE TRST WALKER ROBERT RANKIN / TTE	005-162-03-14016 RUSSIAN JACK MANOR TR 3 ANCHORAGE MANORHOUSE / UNIT A19	2019	\$ 629.76	\$ 118.22	\$ 45.00
		2020	\$ 1,261.98	\$ 162.00	\$ 45.00
NEXT GEN PROPERTIES LLC	009-032-38-00012 NORTHERN LIGHTS BLK 5 LT 3A	2018	\$ 7,922.84	\$ 2,156.42	\$ 140.00
		2019	\$ 7,903.51	\$ 1,605.39	\$ 45.00
		2020	\$ 8,425.17	\$ 1,081.53	\$ 45.00
NEXT LEVEL REALTY LLC	002-162-12-00018 THIRD ADDN TO TOWNSITE OF ANCHORAGE BLK 27D LT 4	2020	\$ 3,773.97	\$ 484.46	\$ 45.00
NGUYEN DUYVU VAN	007-041-10-00014 PLEASANT VALLEY BLK 4 LT 1	2020	\$ 6,694.65	\$ 859.37	\$ 45.00
NGUYEN MADISON & LE HIEN	013-082-19-00110 DIMOND INDUSTRIAL CENTER #1 BLK 4 LT 25 KINGS ROW SHOPPE / UNIT A	2020	\$ 1,728.56	\$ 29.87	\$ 45.00
NHN EAST 15 TERACE LLC	002-163-33-00013 THIRD ADDN TO TOWNSITE OF ANCHORAGE BLK 35B LT 2A	2020	\$ 2,214.45	\$ 284.26	\$ 45.00
NHN EAST 15 TERACE LLC	002-163-34-00011 THIRD ADDN TO TOWNSITE OF ANCHORAGE BLK 35B LT 1A	2020	\$ 2,527.38	\$ 324.44	\$ 45.00
NICHOLAS JANE	014-221-35-00010 LAZY ACRES LT 17	2020	\$ 2,241.81	\$ 287.78	\$ 45.00
NICHOLS MARCELLE R & COX LAMAR R & COX KIANA S	014-081-52-00013 GATEWAY BLK 1 LT 12	2020	\$ 2,000.30	\$ 247.84	\$ 45.00
NICKERSON CHARLES	014-272-09-00018 HALO BLK 1 LT 8	2018	\$ 4,491.96	\$ 1,222.63	\$ 140.00
		2019	\$ 4,507.18	\$ 915.52	\$ 45.00
		2020	\$ 4,736.70	\$ 608.04	\$ 45.00
NICKERSON CHARLES	014-272-10-00016 HALO BLK 1 LT 9	2018	\$ 2,937.24	\$ 799.44	\$ 140.00
		2019	\$ 2,931.71	\$ 595.51	\$ 45.00
		2020	\$ 3,119.04	\$ 400.38	\$ 45.00
NICOLAISEN AMY J	010-195-29-00013 KIRCHNER LT 77	2020	\$ 2,786.05	\$ 257.44	\$ 45.00
NICOLAYSEN RODGER T	050-153-25-00011 G A PHILLIPS ADDITION BLK 2 LT 3	2020	\$ 2,741.10	\$ 239.62	\$ 45.00
NIELSEN HAROLD W & MARY	050-242-78-00011 PALOS VERDES BLK 7 LT 3	2020	\$ 46.71	\$ 1.02	\$ 45.00
NIGH STEVEN & CHRISTY	002-084-67-01918 ORIGINAL TOWNSITE OF ANCHORAGE BLK 119 LT 4A BOARDWALK / UNIT 301	2020	\$ 292.55	\$ 5.07	\$ 75.00
NIMA CORPORATION	002-143-52-00015 THIRD ADDN TO TOWNSITE OF ANCHORAGE BLK 128 LT 5	2020	\$ 20.00	\$ 2.47	\$ 45.00
NIX DAVID	014-291-90-00018 MOOREHAND TR 38 LT 6	2020	\$ 900.00	\$ 111.51	\$ 45.00
NUOKU JOHNSON & NGOZI	018-411-50-00012 TURNAGAIN VIEW ESTATES PH 3 BLK 6 LT 7	2020	\$ 3,908.53	\$ 448.97	\$ 45.00
NLE PROPERTIES LLC	008-033-60-01112 STEWART LT 1A LAUREL PARK BUILDING / UNIT 203	2020	\$ 260.51	\$ 30.11	\$ 45.00



NLE PROPERTIES LLC	008-022-60-01211	STEWART LT-1A LAUREL PARK BUILDING / UNIT 205	2020	\$ 144.41	\$ 17.89	\$ 45.00
NOEL CORY VINCENT & CASSIE DEE	041-011-04-00018	CAMPBELL CANYON LT-2	2020	\$ 151.18	\$ 3.29	\$ 45.00
NOGACKI-TADEUSZ DEC OF TRUST NOGACKI-TADEUSZ/TRUSTEE	002-196-45-00017	DUFEL LT-5	2020	\$ 3,103.65	\$ 384.56	\$ 45.00
NOLLMAN DAVID & SHARON R	009-102-31-00018	LAKE OTIS PARK BLK-8 LT-13	2020	\$ 75.84	\$ 9.39	\$ 45.00
NOONAN DANIEL J & KATHLEEN P	014-134-20-00314	ROSEWOOD PARK ESTATES BLK-2 LT-3 73RD CONDOS / UNIT 3	2020	\$ 3,524.31	\$ 462.41	\$ 45.00
NORDSTROM DR ERIC M & ELOISE F	075-161-03-00012	ALYESKA BASIN #3 BLK-15 LT-3	2020	\$ 7,446.38	\$ 955.87	\$ 45.00
NORDSTROM ERIC & ELOISE	075-161-03-00014	ALYESKA BASIN #3 BLK-15 LT-3	2020	\$ 108.58	\$ 2.36	\$ 45.00
NORENE PROPERTIES LLC	010-122-17-00012	LINTNER LT-21	2020	\$ 96.69	\$ 2.10	\$ 45.00
NORENE PROPERTIES LLC	010-122-18-00010	LINTNER LT-22	2020	\$ 96.69	\$ 2.10	\$ 45.00
NORENE PROPERTIES LLC	010-122-19-00018	LINTNER LT-23	2020	\$ 96.69	\$ 2.10	\$ 45.00
NORENE PROPERTIES LLC	010-122-20-00016	LINTNER LT-24	2020	\$ 96.69	\$ 2.10	\$ 45.00
NORENE PROPERTIES LLC	010-122-21-00014	LINTNER LT-25	2020	\$ 58.00	\$ 1.26	\$ 45.00
NORENE PROPERTIES LLC	010-122-26-00013	LINTNER LT-5	2020	\$ 115.74	\$ 2.52	\$ 45.00
NORPEAK PROPERTIES LLC	051-052-10-00014	LAKE HILL ACRES LT-5 LESS W80'	2020	\$ 1,824.62	\$ 226.07	\$ 45.00
NORQUIST JOHN	012-182-02-01519	FOX RIDGE LT 1A FOXWOOD PHASE 1 / UNIT 2-G	2020	\$ 2,262.33	\$ 290.42	\$ 45.00
NORTH CUTT MICHELLE	016-271-32-00010	HILLCREST BLK 6 LT 8	2020	\$ 382.47	\$ 47.40	\$ 45.00
NORTH CUTT TIMOTHY W & THOMAS RITA M	006-151-40-02015	TOWNE EAST BLK-2 LT-6A TIMBER MANOR / UNIT A-10	2020	\$ 97.82	\$ 1.69	\$ 45.00
NORTHERN LIGHTS BAPTIST CHURCH INC	003-113-39-00014	THIRD ADDN TO TOWNSITE OF ANCHORAGE BLK 20D LT 7	2020	\$ 1,432.98	\$ 183.96	\$ 45.00
NORTHTRIM BANK % POWERS INVESTMENTS LLC	014-263-57-00016	JOHN WELLS 1952 ADDITION BLK 4 LTS 17,18	2020	\$ 28,656.18	\$ 3,678.54	\$ 45.00
NORTHTRIM BANK % POWERS INVESTMENTS LLC	014-263-06-00013	JOHN WELLS 1952 ADDITION BLK 4 LT 22	2020	\$ 3,219.93	\$ 413.34	\$ 45.00
NORTHTRIM BANK % POWERS INVESTMENTS LLC	014-263-09-00017	JOHN WELLS 1952 ADDITION BLK 4 LT 21	2020	\$ 3,344.76	\$ 429.36	\$ 45.00
NORTHWEST ENTERPRISES LLC C/O ALA ROUND FLOORING	051-191-08-00016	SKYLINE VIEW BLK-2 LT-4	2020	\$ 344.42	\$ 5.95	\$ 45.00
NORTON RASHANE ESTATE OF	005-162-37-00211	SHERWOOD NORTH TR A1 THE VILLAGE PHASE 2 / UNIT 4304	2019 2020	\$ 1,060.13 \$ 1,129.97	\$ 215.35 \$ 145.05	\$ 45.00 \$ 45.00
NUNEZ RAFAEL C & MARIE J	050-814-66-00012	EAGLEWOOD #3 BLK-10 LT-5B	2020	\$ 162.43	\$ 2.11	\$ 45.00
O'BANION REAL ESTATE & RELOCATION SERVICES LLC % ZOET-CRAIG M	012-252-52-00018	RAE ANN BLK-4 LT-10A	2020	\$ 27.01	\$ 3.35	\$ 45.00
O'BRIEN WALTER J & SHERYL A	017-091-82-00016	WILD BERRY ESTATES LT-2A	2020	\$ 2,614.25	\$ 323.92	\$ 45.00



O'CONNELL MATHIAS	006-291-32-00614	WONDER PARK LT C-28 CONTEMPO 1 PHASE 2 / UNIT III-7A	2020	\$ 1,275.66	\$ 163.75	\$ 45.00
O'FARRELL DENNIS & ALISON	014-162-48-00019	HAL & SAL HEIGHTS LT-1	2020	\$ 267.66	\$ 4.62	\$ 45.00
O'HANLEY FAMILY 2016 TRUST	003-151-59-00319	THIRD ADDN TO TOWNSITE OF ANCHORAGE BLK 39 TR 2C BIRCH HILL PHASE 1 / UNIT B-03	2019	\$ 2,800.84	\$ 568.91	\$ 45.00
			2020	\$ 2,838.60	\$ 364.38	\$ 45.00
O'HANLEY 2016 FAMILY TRUST O'HANLEY TARA ANNE / TRUSTEE	001-051-10-00217	ORIGINAL TOWNSITE OF ANCHORAGE BLK 92 LT 2A BOOTLEGGER / UNIT 2	2019	\$ 2,525.98	\$ 513.09	\$ 45.00
			2020	\$ 2,881.35	\$ 369.87	\$ 45.00
O'HARA JOHN P & BARBARA H	010-334-12-00014	WINDEMERE BLK 5 LT 12	2020	\$ 383.05	\$ 49.17	\$ 45.00
O'HARA SPENCER JAMES & GOMEZ XIUNELL	090-042-33-00012	CHUGACH PARK VIEW LT-23	2020	\$ 1,002.30	\$ 128.66	\$ 45.00
O'HAVER MELVINA & CUTLER DANIEL	006-163-23-00012	NUNAKA VALLEY BLK Q-LT-3	2020	\$ 829.06	\$ 119.26	\$ 45.00
O'MALLA TIMOTHY TODD	006-246-52-00012	PROSPERITY ESTATES #2 LT-1	2020	\$ 2,612.03	\$ 323.64	\$ 45.00
O'NEILL JACQUELINE M	006-382-40-00010	FOXHALL BLK 1 LT 101	2020	\$ 2,166.58	\$ 278.12	\$ 45.00
OFFICE OF PUBLIC ADVOCACY C/O ESTATE OF LEONARD BETTY	006-041-48-00014	SCANDIA LT-22H GRAND LARRY / UNIT A-09	2019	\$ 734.21	\$ 54.27	\$ 45.00
			2020	\$ 1,366.29	\$ 175.39	\$ 45.00
OGARD ALTON M	006-175-11-00019	MEADOCREST LANE BLK 1 LT 8	2018	\$ 7,494.80	\$ 2,039.91	\$ 140.00
			2019	\$ 6,920.28	\$ 1,405.66	\$ 45.00
			2020	\$ 7,320.51	\$ 939.73	\$ 45.00
OGARD ALTON N REVOCABLE TRUST OGARD A N & OGARD A M & SPIDAL M / COTTES OR SUCCR TTE	006-324-19-00016	T13N R3W SEC 22 5M LT 39 LESS NW COR	2019	\$ 6,568.54	\$ 1,334.22	\$ 45.00
			2020	\$ 6,865.65	\$ 881.33	\$ 45.00
OGARD ALTON N REVOCABLE TRUST OGARD A N & OGARD A M OR SPIDAL M / COTTES OR SUCCR TT	006-311-95-00013	T13N R3W SEC 22 5M LT 26 & 39 PTN	2018	\$ 9,092.16	\$ 2,474.69	\$ 140.00
			2019	\$ 9,673.66	\$ 1,964.93	\$ 45.00
			2020	\$ 10,095.84	\$ 1,295.98	\$ 45.00
OHRMUND EVERETT	011-141-40-00013	DELVIEW BLK 2 LT 14	2019	\$ 496.37	\$ 10.79	
			2020	\$ 1,099.54	\$ 141.16	\$ 45.00
OLANNA KAREN LOUISE	010-042-06-00013	TURNAGAIN SOUTH BLK 6 LT 6	2020	\$ 110.04	\$ 13.63	\$ 45.00
OLD TIMERS INC	002-106-16-00017	ORIGINAL TOWNSITE OF ANCHORAGE BLK 28 LT 8 E25'	2020	\$ 252.00	\$ 5.48	\$ 45.00
OLDHAM DONALD E & ETHANN C	002-095-15-00014	ORIGINAL TOWNSITE OF ANCHORAGE BLK 115 LT 10	2018	\$ 7,886.12	\$ 2,146.17	\$ 140.00
			2019	\$ 7,451.98	\$ 1,513.67	\$ 45.00
			2020	\$ 7,862.58	\$ 1,009.30	\$ 45.00
OLDS CHRIS S & CHRISTINE M	050-071-16-00014	SCHROEDER EAST BLK 7 LT 14	2020	\$ 1,163.64	\$ 149.26	\$ 45.00
OLDTIMERS INC	002-106-17-00015	ORIGINAL TOWNSITE OF ANCHORAGE BLK 28 LT 8 W25'	2020	\$ 406.13	\$ 8.81	\$ 45.00
OLIVER LAWRENCE A	017-051-17-00016	T12N R3W SEC 27 5M LT 1 N2	2020	\$ 2,047.13	\$ 262.79	\$ 45.00
OLSEN JULIE A & POWELL BRUCE K	010-112-48-00018	OLMSTEAD LT 2A	2020	\$ 6,890.45	\$ 853.76	\$ 45.00
OLSON ARLENE E ESTATE OF	051-441-02-00018	T15N R1W SEC 29 5M SW4NW4 PTN	2020	\$ 4,307.98	\$ 553.01	\$ 45.00
OLSON ARLENE E ESTATE OF	051-431-16-00019	COTTONWOOD HEIGHTS BLK 1 LT 8	2020	\$ 1,178.10	\$ 151.24	\$ 45.00
OLSON ARLENE E ESTATE OF	051-431-17-00017	COTTONWOOD HEIGHTS BLK 1 LT 7	2020	\$ 1,156.66	\$ 148.47	\$ 45.00
OLSON ARLENE E ESTATE OF	051-431-18-00015	COTTONWOOD HEIGHTS BLK 1 LT 6	2020	\$ 1,064.74	\$ 136.68	\$ 45.00



OLSON DALE D

2021 Property Tax Special Assessment Foreclosure

Anchorage Daily News

003-115-19-00011 BEVERS (THIRD ADDN TO TOWNSITE OF ANCHORAGE)
BLK 4D LT 8

2018	\$ 3,686.72	\$ 1,003.44	\$ 140.00
2019	\$ 3,700.63	\$ 751.69	\$ 45.00
2020	\$ 3,934.71	\$ 505.10	\$ 45.00

OLSON KAROLE

011-386-11-00015 CAMPBELL WOODS #3
BLK 5 LT 11

2020	\$ 2,992.19	\$ 384.23	\$ 45.00
------	-------------	-----------	----------

OLSON VIRGINIA M

017-101-40-00011 ILLIANA ACRES
LT 2A

2020	\$ 2,771.95	\$ 355.83	\$ 45.00
------	-------------	-----------	----------

OMG81 LLC

002-193-63-00017 WHARTON
LT 6

2020	\$ 3,276.36	\$ 420.59	\$ 45.00
------	-------------	-----------	----------

OMG81 LLC

002-193-63-00010 WHARTON
LT 5

2020	\$ 2,151.18	\$ 276.16	\$ 45.00
------	-------------	-----------	----------

OMNI LLC

010-121-34-00019 ROOSEVELT PARK
BLK 9 LT 1A

2020	\$ 14,264.82	\$ 1,831.14	\$ 45.00
------	--------------	-------------	----------

ORGAS CAPITAL GROUP LLC
% ALASKA COMMUNICATIONS013-091-36-00016 DIMOND D DEVELOPMENT
BLK 2 LT 7

2020	\$ 2,674.46	\$ 58.15	\$ 45.00
------	-------------	----------	----------

OROZCO GODFREY MANUEL

001-051-10-00415 ORIGINAL TOWNSITE OF ANCHORAGE
BLK 92 LT 2A
BOOTLEGGER / UNIT 4

2020	\$ 2,944.62	\$ 377.99	\$ 45.00
------	-------------	-----------	----------

ORR EUGENE R & HELEN

012-142-21-00010 WINDSOR VILLAGE
BLK 4 LT 12

2020	\$ 200.00	\$ 24.78	\$ 45.00
------	-----------	----------	----------

ORR MIYAKO

005-161-50-00018 RUSSIAN JACK #1
BLK 4 LT 9

2019	\$ 1,189.38	\$ 241.60	\$ 45.00
2020	\$ 1,248.31	\$ 160.25	\$ 45.00

ORT VERNON J

051-282-27-00013 T15N R2W SEC 25 SM
LT 81

2020	\$ 4,559.23	\$ 585.26	\$ 45.00
------	-------------	-----------	----------

ORTH HENRY & MARCI

010-181-58-04113 NORTSHORE
TR A
NORTSHORE PHASE 3 / UNIT 41 BLDG F

2020	\$ 1,362.87	\$ 168.86	\$ 45.00
------	-------------	-----------	----------

ORTLAND REMY

002-184-25-00015 THOMPSON
BLK 14 LT 3

2020	\$ 5,928.57	\$ 761.06	\$ 45.00
------	-------------	-----------	----------

OSHEROFF DAVID

006-431-03-09212 KOBUK
TR A
BROOKSHIRE / UNIT 92

2020	\$ 38.88	\$ 4.82	\$ 45.00
------	----------	---------	----------

OSIECKI TONI RAE

051-491-28-00018 WINTER PARK #1
BLK 1 LT 25

2020	\$ 72.35	\$ 8.09	\$ 45.00
------	----------	---------	----------

OSOWSKI SHANE J

002-083-74-00017 EAST ADDN TO TOWNSITE OF ANCHORAGE
BLK 37 LT 5

2018	\$ 2,669.92	\$ 726.70	\$ 140.00
2019	\$ 2,570.15	\$ 522.06	\$ 45.00
2020	\$ 2,713.77	\$ 348.36	\$ 45.00

OSOWSKI SHANE J

002-083-75-00014 EAST ADDN TO TOWNSITE OF ANCHORAGE
BLK 37 LT 4 N2

2018	\$ 296.84	\$ 80.78	\$ 140.00
2019	\$ 296.11	\$ 60.15	\$ 45.00
2020	\$ 316.35	\$ 40.61	\$ 45.00

OSWALD THOMAS D

005-162-03-14115 RUSSIAN JACK MANOR
TR 2
ANCHORAGE MANORHOUSE / UNIT A22

2019	\$ 1,138.65	\$ 231.28	\$ 45.00
2020	\$ 1,261.98	\$ 162.00	\$ 45.00

OSWALD TOMMY

005-162-03-14214 RUSSIAN JACK MANOR
TR 2
ANCHORAGE MANORHOUSE / UNIT A21

2019	\$ 692.02	\$ 140.56	\$ 45.00
2020	\$ 1,311.57	\$ 168.36	\$ 45.00

OSWALD TOMMY

010-124-15-00012 CONROY RUSHTON
BLK 3 LT 15

2020	\$ 3,430.26	\$ 440.33	\$ 45.00
------	-------------	-----------	----------

OSWALD TOMMY

005-162-03-14313 RUSSIAN JACK MANOR
TR 2
ANCHORAGE MANORHOUSE / UNIT A24

2019	\$ 1,261.35	\$ 256.22	\$ 45.00
2020	\$ 1,521.90	\$ 195.37	\$ 45.00

OSWALD TOMMY

005-162-03-13711 RUSSIAN JACK MANOR
TR 2
ANCHORAGE MANORHOUSE / UNIT A18

2019	\$ 1,261.35	\$ 256.22	\$ 45.00
2020	\$ 1,521.90	\$ 195.37	\$ 45.00

OSWALD TOMMY

005-162-03-12614 RUSSIAN JACK MANOR
TR 2
ANCHORAGE MANORHOUSE / UNIT A05

2019	\$ 1,120.66	\$ 227.64	\$ 45.00
2020	\$ 1,294.47	\$ 166.17	\$ 45.00

OSWALD TOMMY

006-144-49-00015 DEBARR VISTA #2
BLK 6 LT 8

2019	\$ 3,594.29	\$ 730.08	\$ 45.00
2020	\$ 3,685.05	\$ 473.04	\$ 45.00



OSWALD TOMMY D	005-162-03-12317	RUSSIAN JACK MANOR TR 2 ANCHORAGE MANORHOUSE / UNIT A04	2019 \$ 1,120.66 2020 \$ 1,294.47	\$ 227.64 \$ 166.17	\$ 45.00 \$ 45.00
OSWALD TOMMY D	014-181-17-00014	ABBOTT LOOP MANOR BLK 2 LT 4	2019 \$ 4,364.84 2020 \$ 4,661.46	\$ 886.60 \$ 598.38	\$ 45.00 \$ 45.00
OSWALD TOMMY D	005-162-03-13513	RUSSIAN JACK MANOR TR 2 ANCHORAGE MANORHOUSE / UNIT A16	2019 \$ 1,235.18 2020 \$ 1,515.06	\$ 250.89 \$ 194.47	\$ 45.00 \$ 45.00
OSWALD TOMMY D	005-162-03-12416	RUSSIAN JACK MANOR TR 2 ANCHORAGE MANORHOUSE / UNIT A03	2019 \$ 1,120.66 2020 \$ 1,294.47	\$ 227.64 \$ 166.17	\$ 45.00 \$ 45.00
OSWALD TOMMY D	005-162-03-10915	RUSSIAN JACK MANOR TR 2 ANCHORAGE MANORHOUSE / UNIT B11	2019 \$ 1,163.19 2020 \$ 1,306.44	\$ 236.27 \$ 167.70	\$ 45.00 \$ 45.00
OSWALD TOMMY 99% & MCGREGGOR BETH 1%	005-162-03-14818	RUSSIAN JACK MANOR TR 2 ANCHORAGE MANORHOUSE / UNIT D03	2019 \$ 1,254.81 2020 \$ 1,571.49	\$ 254.89 \$ 201.73	\$ 45.00 \$ 45.00
OSWALD TOMMY 99% & VERA DAVID LLC 1%	005-162-03-12812	RUSSIAN JACK MANOR TR 2 ANCHORAGE MANORHOUSE / UNIT A07	2019 \$ 1,181.19 2020 \$ 1,501.38	\$ 239.93 \$ 192.73	\$ 45.00 \$ 45.00
OTAEGUI DENISE	016-236-52-00011	RIDGEMONT BLK 5 LT 2B	2020 \$ 3,337.92	\$ 428.49	\$ 45.00
OTTO ENTERPRISES LLC	002-096-73-00011	MCKAY LT-G1	2019 \$ 7,479.79 2020 \$ 7,975.44	\$ 1,519.23 \$ 1,023.79	\$ 45.00 \$ 45.00
OTTO JEFFREY J	012-474-17-00015	DAYSHORE WEST #1 BLK 4 LT 16	2020 \$ 185.79	\$ 23.02	\$ 45.00
OVERLEES MILDRED G TRUST OVERLEES MILDRED G/TRUSTEE	007-011-07-00013	COLLEGE HEIGHTS BLK 1 LT 6	2020 \$ 108.52	\$ 13.44	\$ 45.00
OVERPECK MARILYN	002-137-57-02111	THIRD ADDN TO TOWNSITE OF ANCHORAGE BLK 16A LT 18 CORDOVA SQUARE PHASE 2 / UNIT B 323	2020 \$ 1,945.30	\$ 249.72	\$ 45.00
OVERSON MARK	017-071-07-00015	SOUTH HILLS BLK 7 LT 10	2020 \$ 477.56	\$ 61.30	\$ 45.00
OWNBY DAVID W & LAURA J	014-181-19-00010	ABBOTT LOOP MANOR BLK 2 LT 6	2019 \$ 3,905.13 2020 \$ 4,167.27	\$ 793.23 \$ 534.93	\$ 45.00 \$ 45.00
OWNBY DAVID W & LAURA J	014-181-20-00018	ABBOTT LOOP MANOR BLK 2 LT 7	2019 \$ 4,137.44 2020 \$ 4,394.70	\$ 840.41 \$ 564.15	\$ 45.00 \$ 45.00
PAGE LARRY D & SUSAN L	051-132-01-00017	SCHMITZ #3 BLK 1 LT 14	2020 \$ 146.35	\$ 1.90	\$ 45.00
PACKARD ZACHARY J	051-292-45-00014	HENKINS BLK 3 LT 10	2018 \$ 20.00 2019 \$ 766.48 2020 \$ 796.64	\$ 5.34 \$ 155.67 \$ 102.26	\$ 140.00 \$ 45.00 \$ 45.00
PADDON MARK & DESA M PASOLD	009-261-07-00012	KIEFFER BLK 2 LT 2A	2019 \$ 6,594.71 2020 \$ 6,969.96	\$ 1,339.55 \$ 894.72	\$ 45.00 \$ 45.00
PADGETT BENJAMIN C & KAREN L	016-151-06-00010	WINFIELD LT 4	2020 \$ 2,842.75	\$ 352.23	\$ 45.00
PADGETT KAREN L & BENJAMIN C	015-123-12-00016	VALLI VUE ESTATES #2 BLK 6 LT 6	2020 \$ 3,957.56	\$ 490.23	\$ 45.00
PADUA AUDREY MARIE	005-161-71-02218	RUSSIAN JACK #1 BLK 22 LT 1 MOUNTAIN ASH / UNIT D-04	2020 \$ 1,079.87	\$ 133.80	\$ 45.00
PAGE ROSEMARIE	012-492-31-00018	LAUREL ACRES BLK 8 LT 2	2020 \$ 148.77	\$ 19.09	\$ 45.00
PALMER L G & ASCONE T & JOHNSON R & HARNISH N P % BOVEY BRIAN A	006-321-22-00115	PALMER LT 1 BAVARIAN VILLAGE / UNIT A1	2020 \$ 1,706.58	\$ 219.08	\$ 45.00
PALMER L G & ASCONE T & JOHNSON R & HARNISH N P SMITH STACEY J	006-321-22-00818	PALMER LT 1 BAVARIAN VILLAGE / UNIT A8	2020 \$ 850.13	\$ 106.57	\$ 45.00



Publishes March 10, 17, 24, 31

2021 Property Tax Special Assessment Foreclosure

Anchorage Daily News

PALMER L G & ASCONE T & JOHNSON R & HARNISH N P % DUNLAP DONALD W	006-321-23-00212	PALMER LT 2 BAVARIAN VILLAGE / UNIT B2	2018 \$ 767.87 2019 \$ 1,307.49	\$ 25.21 \$ 265.59	\$ 45.00
PAPRANIKU REXHEP	014-132-17-00015	ALPINE VILLAGE BLK 4 LT 8	2020 \$ 71.36	\$ 8.84	\$ 45.00
PAPRANIKU REXHEP	014-132-18-00013	ALPINE VILLAGE BLK 4 LT 9	2020 \$ 78.95	\$ 9.78	\$ 45.00
PARADES ALEJANDRO PATINO	013-071-30-00011	CRESTBROOK BLK 2 LT 4	2020 \$ 1,571.84	\$ 201.78	\$ 45.00
PARENT FERN M	006-144-39-00016	DEBARR VISTA BLK 2 LT 8	2020 \$ 96.66	\$ 11.98	\$ 45.00
PARK STRIP PROPERTIES LLC	002-143-62-00014	THIRD ADDN TO TOWNSITE OF ANCHORAGE BLK 12B LT 9A	2018 \$ 13,762.88 2019 \$ 15,034.84 2020 \$ 15,496.02	\$ 3,745.95 \$ 3,053.93 \$ 1,989.19	\$ 140.00 \$ 45.00 \$ 45.00
PARK STRIP PROPERTIES LLC	010-346-25-00010	SPERSTAD BLK FLT 8A	2018 \$ 22,445.04 2019 \$ 22,584.98 2020 \$ 23,500.53	\$ 6,109.05 \$ 4,587.54 \$ 3,016.73	\$ 140.00 \$ 45.00 \$ 45.00
PARKER KARRI A	011-382-27-00010	CAMPBELL WOODS #1 BLK 3 LT 27	2019 \$ 4,608.61 2020 \$ 4,923.09	\$ 935.19 \$ 631.97	\$ 45.00 \$ 45.00
PARKER WAYNE F & KAREN H	013-201-40-00014	RAPPE PARK #1 BLK 4 LT 2	2020 \$ 888.35	\$ 110.08	\$ 45.00
PARKS JACK D & TINA N	014-022-16-00011	CHUGACH ESTATES BLK 3 LT 8B	2020 \$ 1,527.03	\$ 189.20	\$ 45.00
PARRETT NANCY	003-152-51-00017	EASTCHESTER URBAN RENEWAL R-16 BLK 2 LT 19	2019 \$ 666.11 2020 \$ 899.47	\$ 5.66 \$ 115.46	\$ 45.00
PARRISH TODD D & SHAWNNA W	019-181-28-42711	DISCOVERY PARK TRACT H-2A DISCOVERY PARK / UNIT 307A	2020 \$ 197.48	\$ 24.47	\$ 45.00
PARRISH TODD D & SHAWNNA W	018-402-72-00015	TURNAGAIN VIEW PARK PH-2 BLK 8 LT 6	2020 \$ 525.72	\$ 65.14	\$ 45.00
PARRY ELAINE	006-151-34-00019	TOWNE EAST BLK 2 LT 8 TOWNE EAST PLAZA PHASE 2 / UNIT 03	2020 \$ 78.44	\$ 1.71	\$ 45.00
PARSON JAMES	019-081-87-00013	DISCOVERY HEIGHTS PHASE 6 LT 1A	2020 \$ 26.11	\$ 3.24	\$ 45.00
PATEL ROMINA	006-151-43-01417	TOWNE EAST BLK 1 LT 3A-1 PORT COMMONS / UNIT C204	2019 \$ 2,483.26 2020 \$ 2,438.46	\$ 506.43 \$ 213.02	\$ 45.00 \$ 45.00
PATTERSON COLLEEN CAMILLE	011-012-38-00010	ALDERWOOD BLK 2 LT 12	2020 \$ 1,061.92	\$ 136.32	\$ 45.00
PATTISON SCOTT H & GAIL E	076-014-13-00011	ALYESKA #1 BLK 14 LT 7	2020 \$ 100.00	\$ 12.29	\$ 45.00
PAUL GEORGE A & TAMMY L	014-164-13-00011	DEE ESTATES LT 12	2020 \$ 4,129.65	\$ 630.11	\$ 45.00
PAYNE KIVEN	010-041-58-00513	WARD PLACE T13N R4W SEC 26 SM NW4 WARD PLACE / UNIT 5	2019 \$ 1,393.87 2020 \$ 1,610.82	\$ 283.13 \$ 206.78	\$ 38.38 \$ 45.00
PB INVESTMENTS LLC	013-011-37-00013	AURORA BLK 1 LT 5	2020 \$ 6,193.62	\$ 767.41	\$ 45.00
PB INVESTMENTS LLC	013-011-38-00011	AURORA BLK 1 LT 4	2020 \$ 1,475.73	\$ 182.85	\$ 45.00
PEARCE DEBRA	003-213-07-00019	COLLEGE VILLAGE #3 BLK 8 LT 8	2020 \$ 241.00	\$ 5.24	\$ 45.00
PEARCE PARIS M & DEBRA A	010-187-03-00014	LAKEWAY BLK 1 LT 18	2020 \$ 102.02	\$ 3.23	\$ 45.00
PEARCE PARIS W & DEBRA A	002-122-10-00017	EAST ADDN TO TOWNSITE OF ANCHORAGE BLK 16 LT 16	2020 \$ 124.89	\$ 2.72	\$ 45.00
PEARCY NANCY	016-202-08-00112	GREGG BLK 2 LT 6 SOUTHSIDE ESTATES PHASE 2 / UNIT G-01	2020 \$ 2,444.88	\$ 197.03	\$ 45.00



PEARSON CLAUDIA LYNN	006-232-19-00011	NUNAKA VALLEY BLK D LT 18	2019 \$ 3,774.25	\$ 766.63	\$ 45.00
			2020 \$ 3,956.94	\$ 507.95	\$ 45.00
PEARSON PATRICIA	003-114-07-00019	ANNLYS (OF THIRD ADDN TO TOWNSITE OF ANCHORAGE) BLK 19D LT 12	2019 \$ 1,083.88	\$ 61.67	
			2020 \$ 2,777.04	\$ 356.48	\$ 45.00
PECK H ARTHUR & ARTHUR PECK H 50% EACH	018-062-13-00013	OCEANVIEW #4 BLK 13 LT 20	2020 \$ 244.19	\$ 30.26	\$ 45.00
PECK SUSAN D	010-031-21-00017	MCRAE HOMESTEAD LT 12C (TV CLARK P 72 H)	2020 \$ 230.50	\$ 0.93	\$ 45.00
PEDERSEN THOR	002-132-67-00016	THIRD ADDN TO TOWNSITE OF ANCHORAGE BLK 18A LT 12 S2	2019 \$ 1,341.52	\$ 272.51	\$ 45.00
			2020 \$ 1,407.33	\$ 180.66	\$ 45.00
PEDERSON THEODORE	010-208-17-00019	LINCOLN PARK BLK 10 LT 17	2020 \$ 1,472.31	\$ 189.00	\$ 45.00
PEDERSON THEODORE	010-208-18-00017	LINCOLN PARK BLK 10 LT 18	2020 \$ 1,361.16	\$ 174.74	\$ 45.00
PEDLOW AK COMM PROP TRUST PEDLOW TIMOTHY M & MARY L / TTES	021-022-35-00013	T12N R2W SEC 30 SM PARCEL 16	2020 \$ 73.47	\$ 0.95	\$ 45.00
PEDLOW ALASKA COMMUNITY PROPERTY TRUST / PEDLOW T M & M L TTES	021-022-54-00014	T12N R2W SEC 30 SM W2NE4NE4SE4SE4	2020 \$ 60.74	\$ 0.79	\$ 45.00
PEDLOW ALASKA COMMUNITY PROPERTY TRUST / PEDLOW T M & M L / TTES	021-022-55-00011	T12N R2W SEC 30 SM E2NE4NE4SE4SE4	2020 \$ 114.43	\$ 1.48	\$ 45.00
PELTOLA DAVID & CRYSTAL	012-153-03-00015	HANSEN SAND LAKE LT 4	2020 \$ 383.53	\$ 9.17	\$ 45.00
PELTOLA DAVID & CRYSTAL	012-153-04-00013	HANSEN SAND LAKE LT 3	2020 \$ 474.24	\$ 11.33	\$ 45.00
PEMBERTON MARTHA	012-533-37-00016	HIDDEN COVE PH 3 LT 37	2020 \$ 132.00	\$ 2.38	\$ 45.00
PENNINGTON JORDAN R	018-114-15-00015	TURNAGAIN VIEW #1 BLK 1 LT 11	2020 \$ 3,394.35	\$ 420.58	\$ 45.00
PENNINO ANTHONY	001-051-10-00118	ORIGINAL TOWNSITE OF ANCHORAGE BLK 92 LT 2A BOOTLEGGER / UNIT 1	2020 \$ 1,595.43	\$ 197.68	\$ 45.00
PERIN THOMAS B & OLIVIA E	018-092-08-00018	T12N R3W SEC 37 SM LT 13	2020 \$ 124.28	\$ 15.40	\$ 45.00
PEPPER SAMUEL REYNOLDS	006-321-72-06216	ASPEN HEIGHTS #1 TR A ASPEN HEIGHTS TOWNHOMES / UNIT 62	2020 \$ 655.29	\$ 84.13	\$ 45.00
PERATROVICH MARILYN	005-062-54-03014	AUSTRALASKA BLK 3 LT 18A1 SANTA FE PHASE 2 / UNIT W301	2020 \$ 1,465.47	\$ 188.12	\$ 45.00
PERETTI TINA LYNN AKA SEVERANCE TINA L	001-211-42-00012	WEST TURNAGAIN BLK 2 LT 13	2020 \$ 275.31	\$ 34.11	\$ 45.00
PERKINS HENRY B JR	051-072-57-00015	T15N R1W SEC 4 LT 47B	2019 \$ 3,424.10	\$ 695.52	\$ 45.00
			2020 \$ 3,580.28	\$ 459.58	\$ 45.00
PERKINS JAMES F & DEBORA G	007-011-23-00010	COLLEGE HEIGHTS BLK 8 LT 14	2019 \$ 2,139.88	\$ 434.66	\$ 45.00
			2020 \$ 2,236.68	\$ 287.10	\$ 45.00
PERKINS JAMES F & DEBORA G	007-012-12-00011	COLLEGE HEIGHTS BLK 7 LT 3	2019 \$ 1,961.56	\$ 398.44	\$ 45.00
			2020 \$ 2,063.97	\$ 264.95	\$ 45.00
PERKINS LATHAM REA JR	006-235-18-00016	NUNAKA VALLEY BLK X LT 18	2020 \$ 227.75	\$ 1.93	\$ 45.00
PERRON RICHARD H SR & LINDA F	011-153-11-00019	LAKESIDE PARK LT 6A	2020 \$ 404.36	\$ 9.66	\$ 45.00
PERSONS JUSTIN G & BURROW TONIA J	075-071-29-00018	NEW GIRDWOOD TOWNSITE ALASKA BLK 3 LT 3	2020 \$ 5,053.04	\$ 648.64	\$ 45.00
PETERKIN MATTHEW S	005-031-19-00018	FAIRVIEW EXTENSION BLK 30 LT 13A	2020 \$ 3,428.55	\$ 440.13	\$ 45.00



PETERSON-BILL	090-022-10-00012	US-SURVEY-3202 LT-10 T10N-R1W-SEC-5M-9/10	2019	\$ 1,145.25	\$ 9.73	
			2020	\$ 1,508.21	\$ 193.60	\$ 45.00
PETERSON-DOUGLAS	010-023-09-00019	WOODLAND-PARK LT-24M	2020	\$ 768.69	\$ 18.27	\$ 45.00
PETERSON GARY & KATHLEEN	005-027-61-00018	FAIRVIEW BLK 10 LTS 5 & 6	2020	\$ 10,479.90	\$ 89.04	\$ 45.00
PETERSON GARY & KATHLEEN	006-292-19-00015	WONDER PARK TR D LT D3B	2020	\$ 7,575.30	\$ 972.44	\$ 45.00
PETERSON-MATTHEW	014-262-01-00016	JOHN WELLS 1952-ADDITION BLK 5-LT-30	2020	\$ 1,434.69	\$ 184.17	\$ 45.00
PETERSON-MATTHEW	014-262-20-00016	JOHN WELLS 1952-ADDITION BLK 5-LT-31	2020	\$ 10,533.60	\$ 1,352.17	\$ 45.00
PETERSON-RENTALS-LLC	010-104-42-00018	T13N-R4W-SEC-25-5M NE4NE4SW4NE4-PTN	2020	\$ 24.96	\$ 3.09	\$ 45.00
PETRAVOVICH FRANK N	051-231-22-00011	T15N R1W SEC 18 5M LT 155 W2	2019	\$ 2,169.72	\$ 440.72	\$ 3.38
			2020	\$ 2,291.87	\$ 294.19	\$ 45.00
PETROV-MICHAEL C & JANET	012-172-07-00016	PIERCE BLK 8-LT-19	2020	\$ 1,166.28	\$ 149.71	\$ 45.00
PFATTE-ALEKSANDR & NJOKU-NGOZIGHUKWU	012-532-28-00017	HIDDEN-DOVE-PH-2 BLK 1-LT-2	2020	\$ 1,307.20	\$ 161.98	\$ 45.00
PFEIFER-MATT-ALAN	051-052-32-00018	LEGS LT-12	2020	\$ 3,106.89	\$ 398.83	\$ 45.00
PHILLIPS-BLAKE-W & JUSTINA-S	076-062-51-00010	ALVESKA-BASIN-#7 BLK 28-LT-10A	2020	\$ 4,426.59	\$ 548.47	\$ 45.00
PHILLIPS CURTIS WILLIAM	051-291-17-00015	HENKINS BLK 4 TR 3	2019	\$ 723.59	\$ 146.20	\$ 45.00
			2020	\$ 882.43	\$ 113.28	\$ 45.00
PHILLIPS CURTIS WILLIAM	051-291-06-00018	HENKINS BLK 4 LT 1	2020	\$ 836.47	\$ 107.37	\$ 45.00
PHILLIPS-ROBIN-SHALENE & PHILLIPS-RAMONA-GAIL-50% EACH	006-291-29-00014	WONDER-PARK LT-G-5 MCCARREY-PARK-PHASE-1 / UNIT-02A	2020	\$ 1,956.24	\$ 251.12	\$ 45.00
PHILLIPS-SHELLEY-EDNA	010-312-31-02717	ALASKA-LANDINGS LT-5 ALASKA-LANDINGS-PHASE-1 / UNIT-C-102	2020	\$ 122.00	\$ 15.11	\$ 45.00
PHILLIPS STEVEN LEE	014-075-35-00010	CAMPBELL HEIGHTS #1 BLK 8 LT 10	2019	\$ 2,197.48	\$ 446.36	\$ 45.00
			2020	\$ 2,294.14	\$ 294.50	\$ 45.00
PHILLIPS WARREN & CLAUDINE FAMILY TRUST / PHILLIPS W V & C P A / TRUSTEES	018-271-67-00014	TIMBERLUX #3 BLK G LT 14	2020	\$ 1,662.21	\$ 203.51	\$ 45.00
PHILLIPS WARREN & CLAUDINE FAMILY TRUST / PHILLIPS W V & C P A / TRUSTEES	018-271-68-00012	TIMBERLUX #3 BLK G LT 13	2020	\$ 8,076.57	\$ 1,003.48	\$ 45.00
PICK APRIL L	010-102-26-00015	RYAN LT 2	2019	\$ 202.03	\$ 18.90	\$ 45.00
			2020	\$ 4,032.18	\$ 517.61	\$ 45.00
PICKETT-JOHN JR & LORLA	018-031-57-00013	OCEANVIEW-NORTH-#1 BLK 18-LT-15	2020	\$ 223.43	\$ 4.86	\$ 45.00
PIEKARSKI-TARA-A	050-352-38-00013	VALLEY-VIEW-TERRACE BLK 1-LT-2	2020	\$ 129.87	\$ 16.09	\$ 45.00
PINDER-FAMILY-TRUST	010-232-01-00013	NORTH-STAR-#1 BLK 81-LT-9	2020	\$ 137.38	\$ 17.03	\$ 45.00
PIONEER-28100-LLC	052-081-08-00018	MYSTICAL-RAVEN TR-A	2020	\$ 17,575.10	\$ 2,177.62	\$ 45.00
PIPER-FOREST-PROPERTIES-LLC	008-053-15-00017	TERLAGHER LT-2 & LT-3	2020	\$ 110.45	\$ 13.69	\$ 45.00
PIPPIN-DALE & LAWRENCE-REVOC-TRUST PIPPIN-D-A & L-T / CO-TTEES	050-354-21-00014	SUNNY-VALLEY LT-10-REM	2020	\$ 94.64	\$ 11.72	\$ 45.00
PISIEWSKI-THEODORE-W & PHYLLIS-M	006-144-10-00017	DEBARR-VISTA-#2 BLK 6-LT-11	2020	\$ 2,994.21	\$ 284.27	\$ 45.00



Publishes March 10, 17, 24, 31

2021 Property Tax Special Assessment Foreclosure

Anchorage Daily News

PLATT DONNA J & DOIG CLARE E	020-092-29-00010	LOMA ESTATES BLK 1 LT 1	2020	\$ 209.76	\$ 3.62	\$ 45.00
PLATZKE THOMAS W & KATHRYN	016-142-12-00015	MESA VERDE BLK 3 LT 11	2020	\$ 1,268.83	\$ 162.87	\$ 45.00
PLAZA SOUTH LLC	018-024-18-00010	THOMAS W SPERSTAD #1 BLK 1 LT 18	2020	\$ 37.94	\$ 4.69	\$ 45.00
PLESNAR BROOKE E & CODY J	016-202-46-05012	GREGG BLK 1 TR 7A OCEAN POINT / UNIT 64	2020	\$ 231.89	\$ 28.73	\$ 45.00
PLESS NICHOLAS	020-091-63-00011	MINDYER MANORS BLK 1 LT 2	2020	\$ 800.00	\$ 99.13	\$ 45.00
PLESSINGER DEBORAH L & ROBBINS VERNON O	017-444-01-00017	T11N R3W SEC 26 6M E2NE4NE4NW4	2020	\$ 2,018.01	\$ 259.05	\$ 45.00
PLETCHER FAMILY TRUST	018-061-44-00018	OCEANVIEW BLK 8 LT 8	2020	\$ 358.07	\$ 8.56	\$ 45.00
PODLEJSKI CHRISTINE	012-504-19-00015	LAUREL ACRES BLK 3 LT 23	2019	\$ 140.69	\$ 28.58	\$ 45.00
			2020	\$ 147.06	\$ 18.88	\$ 45.00
POE NIDA M LIFE ESTATE	006-202-75-00016	THE FOOTHILLS BLK 1 LT 1A	2020	\$ 4,370.76	\$ 561.07	\$ 45.00
POHL GARY H & AMY K	020-211-04-00017	T11N R3W SEC 14 5M PARCEL 2 NE4NE4NE4SE4	2020	\$ 654.33	\$ 84.00	\$ 45.00
POINDEXTER CAMERON AXEL & CAITLIN JANE	020-061-05-00015	THE LANDINGS BLK 2 LT 3	2020	\$ 2,792.60	\$ 358.48	\$ 45.00
POLACEK GEORGE & JOANNE	015-172-18-00010	GREENLAND BLK 2 LT 1	2020	\$ 5,882.40	\$ 755.12	\$ 45.00
POLACEK GEORGE C & JOANNE	015-172-17-00012	GREENLAND BLK 2 LT 2	2020	\$ 1,677.51	\$ 215.35	\$ 45.00
POM HOLD LLC	003-151-29-00114	REES #1 TR B-1 THE LOFTS ON SIXTEENTH / UNIT B-201	2020	\$ 100.00	\$ 12.39	\$ 45.00
POMPURA JOHN T	003-145-45-00013	THIRD ADDN TO TOWNSITE OF ANCHORAGE BLK 26A LT 9	2019	\$ 1,606.55	\$ 326.33	\$ 45.00
			2020	\$ 1,662.12	\$ 213.37	\$ 45.00
POOLE ARCHIE E	012-213-55-00017	ROVENNA PARK #1 BLK 5 LT 17	2020	\$ 3,767.14	\$ 483.59	\$ 45.00
PORCARO MICHAEL F & BONITA JEANNE	002-112-11-00016	ORIGINAL TOWNSITE OF ANCHORAGE BLK 102 LT 8	2020	\$ 819.56	\$ 14.16	\$ 45.00
PORTCH JAMES W	050-061-17-00013	SCHROEDER LT 888	2020	\$ 92.53	\$ 2.01	\$ 45.00
PORTO SALLY	010-045-24-01415	WOOD LAKE LT 3A CARLETON SQUARE PHASE 2 / UNIT 3626	2020	\$ 92.47	\$ 11.46	\$ 45.00
POSHKA LLC	002-121-63-00018	EAST ADDN TO TOWNSITE OF ANCHORAGE BLK 15C LT 6	2019	\$ 2,457.27	\$ 499.12	\$ 45.00
			2020	\$ 2,618.01	\$ 326.07	\$ 45.00
POSPISIL GORDON & MARSTON BLYTHE WILDA	001-123-02-00012	TURNAGAIN N 5 BLK A 2 LT 25B-2C	2020	\$ 663.56	\$ 82.23	\$ 45.00
POTTER CREEK DEVELOPMENT LLC	020-281-46-00013	VIEWPOINT SOUTH TR A1	2020	\$ 7,465.96	\$ 957.10	\$ 45.00
POTTER CREEK DEVELOPMENT LLC	020-281-84-00014	POTTER HIGHLANDS PH 3 BLK 4 LT 5	2020	\$ 2,376.90	\$ 305.12	\$ 45.00
POTTER CREEK DEVELOPMENT LLC	020-282-05-00017	POTTER HIGHLANDS PH 3 BLK 3 LT 13	2020	\$ 891.39	\$ 11.55	\$ 45.00
POTTER CREEK DEVELOPMENT LLC	020-282-06-00015	POTTER HIGHLANDS PH 3 BLK 3 LT 14	2020	\$ 2,018.15	\$ 387.44	\$ 45.00
POTTER CREEK DEVELOPMENT LLC	020-282-07-00013	POTTER HIGHLANDS PH 3 BLK 4 LT 8	2020	\$ 2,376.90	\$ 305.12	\$ 45.00
POTTER CREEK DEVELOPMENT LLC	020-282-08-00011	POTTER HIGHLANDS PH 3 BLK 4 LT 7	2020	\$ 2,376.90	\$ 305.12	\$ 45.00



Publishes March 10, 17, 24, 31	2021 Property Tax Special Assessment Foreclosure	Anchorage Daily News		
POTTER CREEK DEVELOPMENT LLC	020-282-09-00019 POTTER HIGHLANDS PH 3 BLK 4 LT 6	2020	\$ 2,376.90	\$ 305.12 \$ 45.00
POTTER CREEK DEVELOPMENT LLC	020-282-10-00017 POTTER HIGHLANDS PH 3 TR A 9	2020	\$ 8,081.46	\$ 1,037.40 \$ 45.00
POTTER WILLIAM & BETSEY LIVING TRUST POTTER WILLIAM S JR & BETSEY S	018-164-15-00010 INNES CRAIG BLK 1 LT 6	2020	\$ 69.60	\$ 8.62 \$ 45.00
POWELL BERNARD T	004-041-04-00010 FRANK KIMURA LT 12	2020	\$ 2,607.84	\$ 323.11 \$ 45.00
POWELL BERNARD T	010-044-46-00017 WAGNER ESTATES #3 BLK 8 LT 4A	2018	\$ 2,892.49	\$ 252.92
		2019	\$ 2,982.02	\$ 808.84 \$ 45.00
		2020	\$ 4,403.25	\$ 565.23 \$ 45.00
POWELL BERNARD TRUMAN	012-492-21-00019 LAUREL ACRES BLK 8 LT 12	2020	\$ 145.35	\$ 18.66 \$ 45.00
POWELL GEORGE A	006-324-01-00014 T13N R3W SEC 22 SM LT 38 LESS E50'	2019	\$ 4,792.48	\$ 973.66 \$ 45.00
		2020	\$ 5,010.30	\$ 642.17 \$ 45.00
POWELL GEORGE A	006-312-01-00019 T13N R3W SEC 22 SM LT 27	2019	\$ 8,287.77	\$ 1,702.75 \$ 45.00
		2020	\$ 8,888.58	\$ 1,141.01 \$ 45.00
POWELL MICHAEL RAY	006-143-06-00017 DEBARR VISTA #4 BLK 7 LT 15	2019	\$ 2,893.10	\$ 69.16
		2020	\$ 3,324.24	\$ 426.72 \$ 45.00
POWERS BILLY	020-091-29-00012 SUSITNA VIEW ESTATES BLK 3 LT 9	2018	\$ 1,774.66	\$ 483.01 \$ 140.00
		2019	\$ 1,525.45	\$ 309.85 \$ 45.00
		2020	\$ 1,604.91	\$ 206.03 \$ 45.00
POWERS BILLY RAY	004-124-34-00011 GRANDVIEW GARDENS BLK 8 LT 7	2018	\$ 3,496.48	\$ 851.66 \$ 140.00
		2019	\$ 188.48	\$ 38.29 \$ 45.00
		2020	\$ 175.12	\$ 22.49 \$ 45.00
POWERS INVESTMENTS INC % NORTHRIM BANK	014-263-57-00016 JOHN WELLS 1952 ADDITION BLK 4 LYS 17,18	2020	\$ 28,656.18	\$ 3,678.54 \$ 45.00
POWERS INVESTMENTS LLC % NORTHRIM BANK	014-263-06-00013 JOHN WELLS 1952 ADDITION BLK 4 LT 22	2020	\$ 3,219.93	\$ 413.34 \$ 45.00
POWERS INVESTMENTS LLC % NORTHRIM BANK	014-263-09-00017 JOHN WELLS 1952 ADDITION BLK 4 LT 21	2020	\$ 3,344.76	\$ 429.36 \$ 45.00
POWERS NANCY ANN	010-062-02-00012 SATELLITE PARK #1 BLK 2 LT 18	2019	\$ 206.48	\$ 40.86 \$ 45.00
		2020	\$ 389.89	\$ 50.05 \$ 45.00
PRASE TEMPLE WAY OF THE CROSS CHURCH OF CHRIST & MCCREA E & MCCREA L 33.33%	002-041-04-00012 NORTH ADDN TO TOWNSITE OF ANCHORAGE BLK 0 LT 10A	2019	\$ 4,305.10	\$ 874.48 \$ 45.00
		2020	\$ 4,514.63	\$ 579.53 \$ 45.00
PRATOR JAMES T	007-175-71-00012 BRITTANY PL OF FOXHALL SOUTH BLK 1 LT 63	2020	\$ 2,411.95	\$ 298.86 \$ 45.00
PRESSMAN SCHNEIDER NICOLE & SCHNEIDER BENJAMIN	051-133-07-00010 GREAT LAND ESTATES #3 BLK 5 LT 4	2020	\$ 2,636.57	\$ 326.68 \$ 45.00
PRIBBENOW JOHN L	010-021-08-01714 WOODLAND PARK LT 31 FOREST VIEW / UNIT 37	2020	\$ 61.89	\$ 7.67 \$ 45.00
PRICE JAMES & JEAN	050-201-03-00015 MILE HI BLK 2 LT 7	2020	\$ 1,225.95	\$ 157.38 \$ 45.00
PRICE JAMES D	050-201-26-00016 MILE HI #1 BLK 7 LT 3	2020	\$ 1,263.00	\$ 162.13 \$ 45.00
PRICE JAMES D	050-201-27-00014 MILE HI #1 BLK 7 LT 4	2020	\$ 1,313.52	\$ 168.62 \$ 45.00
PRICE JAMES D	050-201-29-00010 MILE HI #1 BLK 7 LT 9	2020	\$ 564.14	\$ 72.43 \$ 45.00
PRICE JAMES D	050-201-30-00018 MILE HI #1 BLK 7 LT 8	2020	\$ 572.56	\$ 73.51 \$ 45.00
PRICE JAMES D	050-201-33-00012 MILE HI #1 BLK 7 LT 5	2020	\$ 569.19	\$ 73.07 \$ 45.00
PRICE JAMES D	050-201-35-00017 MILE HI #1 BLK 6 LT 2	2020	\$ 1,037.34	\$ 133.17 \$ 45.00
PRICE JAMES D	050-201-36-00015 MILE HI #1 BLK 6 LT 3	2020	\$ 803.26	\$ 103.12 \$ 45.00

2021-036427-0

Page 80 of 114



PRICE JAMES D	050-201-37-00013	MILE HI #1 BLK 6 LT 4	2020	\$	624.76	\$	80.20	\$	45.00
PRICE JAMES D	050-201-38-00011	MILE HI #1 BLK 6 LT 5	2020	\$	500.14	\$	64.21	\$	45.00
PRICE JAMES D	050-201-39-00019	MILE HI #1 BLK 6 LT 6	2020	\$	863.89	\$	110.90	\$	45.00
PRICE JAMES D	050-201-40-00017	MILE HI #1 BLK 9 LT 5	2020	\$	643.28	\$	82.57	\$	45.00
PRICE JAMES D	050-201-41-00015	MILE HI #1 BLK 9 LT 4	2020	\$	769.58	\$	98.79	\$	45.00
PRICE JAMES D	050-201-45-00016	MILE HI #1 BLK 10 LT 1	2020	\$	719.06	\$	92.30	\$	45.00
PRICE JAMES D	050-201-46-00014	MILE HI #1 BLK 9 LT 1	2020	\$	1,022.18	\$	131.22	\$	45.00
PRICE JAMES D	050-201-48-00010	MILE HI #1 BLK 9 LT 3	2020	\$	1,168.69	\$	150.02	\$	45.00
PRICE JAMES D	050-201-13-00014	MILE HI BLK 3 LT 3	2020	\$	1,348.88	\$	173.14	\$	45.00
PRICE JAMES D	050-201-52-00012	MILE HI #1 BLK 8 LT 3	2020	\$	1,022.18	\$	131.22	\$	45.00
PRICE JAMES D ESTATE OF	050-201-04-00013	MILE HI BLK 2 LT 6	2020	\$	5,786.22	\$	742.77	\$	45.00
PROBASCO RYAN & ELIZABETH	001-096-28-00016	VIEW RIDGE (OF SOUTH ADDN) BLK 34A LT 16	2020	\$	3,673.08	\$	455.11	\$	45.00
PRODUCTION TESTING SERVICES	016-042-43-00012	MAUI INDUSTRIAL PARK LT 1C-2	2020	\$	26,686.26	\$	3,425.66	\$	45.00
PROFESSIONAL GROUP LLC	051-053-07-00010	LAKE HILL ACRES LT 8	2020	\$	71.78	\$	8.90	\$	45.00
PROPERTY OWNER OF RECORD	002-142-13-00019	SOUTH ADDN TO TOWNSITE OF ANCHORAGE BLK 21A LT 28	2020	\$	204.71	\$	25.36	\$	45.00
PROVENCE LEONARD L & SHIRLEY J	014-251-20-00019	DORA LT 5	2020	\$	153.51	\$	3.67	\$	45.00
PTAK REVOCABLE TRUST PTAK JEREMY M & HEATHER A / CO TTES	050-221-39-00017	ROSS LT 2	2020	\$	2,539.47	\$	314.66	\$	45.00
PUHR GREGORY S	050-751-27-00018	JUNIPER VALLEY BLK 3 LT 1	2020	\$	100.00	\$	12.39	\$	45.00
PURCELL RICK	016-111-01-00013	BRUIN PARK FIRST ADDITION BLK 6 LT 20	2020	\$	1,086.71	\$	134.65	\$	45.00
PURSELL JOHN M & MICHIO	010-042-27-00019	TURNAGAIN SOUTH BLK 5 LT 11	2020	\$	400.00	\$	49.56	\$	45.00
PUTNAM AUBRAE & SEYMORE BRANDON T JR	004-044-19-00012	MOUNTAIN VIEW BLK 17 LT 2 M3 E2	2020	\$	3,252.42	\$	402.99	\$	45.00
PUTZEL BRIAN J & JULIE A	015-171-21-00016	GREENLAND BLK 6 LT 4	2020	\$	5,794.02	\$	743.02	\$	45.00
PYLANT LOUIS R & MARGARET L	050-601-25-00019	GLEN EAGLE BLK 2 LT 6	2020	\$	3,970.10	\$	51.46	\$	45.00
QUACKENBUSH BLAKE F	020-521-08-00013	CINERAMA TERRACE TR A	2020	\$	2,665.35	\$	243.16	\$	45.00
QUARLES GARY W LIVING TRUST	050-882-52-00019	EAGLERIDGE PHASE 8 BLK 7 LT 26	2020	\$	196.67	\$	24.27	\$	45.00
QUARRELLA MICHAEL J	006-113-14-00014	KLUANE TERRACE TRAILER EST #2 BLK 1 LT 9	2020	\$	1,097.82	\$	136.02	\$	45.00
QUEDDENG FRED & SUSAN	005-162-03-12713	RUSSIAN JACK MANOR TR 2 ANCHORAGE MANORHOUSE / UNIT A08	2020	\$	750.69	\$	93.01	\$	45.00
R&L PROPERTIES LLC	014-041-52-00017	MURRAY BLK 8 LT 19A	2020	\$	595.17	\$	73.75	\$	45.00

2021 - 036427 - 0

Page 81 of 114



RAD INDUSTRIES LLC	003-114-30-00110	ANNLYS (OF THIRD ADDN TO TOWNSITE OF ANCHORAGE) BLK 18A LT 12 GREENTREE #2 / BLDG 2 #07	2020	\$ 129.48	\$ 1.68	\$ 45.00
RAD INDUSTRIES LLC	003-114-30-00318	ANNLYS (OF THIRD ADDN TO TOWNSITE OF ANCHORAGE) BLK 18A LT 12 GREENTREE #2 / BLDG 2 #09	2020	\$ 121.61	\$ 1.58	\$ 45.00
RADFORD KATHLEEN E	018-092-66-00016	T12N R2W SEC 27 6M LT 48A	2020	\$ 350.30	\$ 7.62	\$ 45.00
RADUEGE RICHARD	003-252-02-00018	GREEN ACRES BLK 4 LT 1A	2020	\$ 33.67	\$ 2.80	\$ 45.00
RADUEGE RICHARD ALLEN & RADUEGE WILMA JEAN 50%	008-042-65-05717	EDEN PARK #3 TR 8 CAMPBELL CREEK PARK / UNIT 23A	2020	\$ 1,602.27	\$ 205.67	\$ 45.00
RADWAN ABED S	006-306-49-00010	PARK DOWNS ESTATES BLK 4 LT 7	2020	\$ 2,859.98	\$ 254.27	\$ 45.00
RAINER ALLEN	009-232-37-00010	INTERNATIONAL TOWNHOUSE BLK 2 LT 4	2020	\$ 2,754.81	\$ 353.63	\$ 45.00
RAINTREE PROPERTIES LLC	009-301-61-00013	SILVERADO TR 28	2019	\$ 43,138.04	\$ 8,762.34	\$ 45.00
			2020	\$ 45,448.38	\$ 5,834.12	\$ 45.00
RAMIREZ MAURO A & MARCIA ELENA	051-962-51-00010	POWDER RIDGE PH 3 BLK 11 LT 37 POWDER RESERVE (THE)	2020	\$ 2,715.46	\$ 336.46	\$ 45.00
RAMMELL LOGAN	051-115-26-00017	PETERS CREEK BLK 4 LT 8	2018	\$ 2,444.23	\$ 665.26	\$ 103.41
			2019	\$ 2,427.09	\$ 495.22	\$ 45.00
			2020	\$ 1,391.05	\$ 178.56	\$ 45.00
RAMMELL LOGAN	006-122-49-00011	MULDOON HEIGHTS BLK 2 LT 16	2018	\$ 1,956.52	\$ 622.63	\$ 140.00
			2019	\$ 2,033.54	\$ 413.06	\$ 45.00
			2020	\$ 2,130.66	\$ 272.50	\$ 45.00
RAMPART PROPERTIES LLC	004-052-18-00017	ALASKA INDUSTRIAL BLK 2 LT 22	2020	\$ 9,625.59	\$ 1,235.62	\$ 45.00
RANDALL KAMERON S	067-101-01-00012	PARKVIEW TERRACE EAST PH 1A BLK 5 LT 16	2020	\$ 500.00	\$ 61.95	\$ 45.00
RANDALL MARIAN E & CASHEN MARTHA L	015-131-05-00013	KASILOF HILLS BLK 9 LT 1	2020	\$ 220.83	\$ 27.36	\$ 45.00
RANDLETT B G & JACQUELINE	012-051-09-00018	SPENARD HEIGHTS TR 21	2020	\$ 3,200.27	\$ 396.63	\$ 45.00
RANDOLPH FAMILY ALASKA TRUST RAINDANCE INC/TRUSTEE	009-162-40-00013	ROSEBUD BLK 8 LT 25A 1	2020	\$ 614.23	\$ 76.11	\$ 45.00
RANON ENCARNACION C LIV TRUST RANON ENCARNACION C/TRUSTEE	007-126-56-00016	PATTERSON PARKWAY BLK 1 LT 36	2019	\$ 3,985.29	\$ 809.51	\$ 45.00
			2020	\$ 4,252.77	\$ 545.92	\$ 45.00
RAPP SCOTT DAVID & KIMBERLY LOU	020-311-46-00018	SOUTHPOINTE BLK 1 LT 1	2020	\$ 1,740.78	\$ 215.69	\$ 45.00
RASAVONG KARINA & RASAVONG SIHOM 50% EACH	012-141-26-00417	WOODLAND LAKES UNIT #2 BLK 3 LT 12 WOODLAND LAKES / UNIT 2-4	2020	\$ 1,927.17	\$ 247.38	\$ 45.00
RASMUSSEN NATHAN PAUL	020-561-46-00018	RABBIT CREEK VIEW & HEIGHTS BLK 6H LT 9A	2020	\$ 29.68	\$ 0.25	\$ 45.00
RAY MALCOLM	051-052-28-00018	LAKE HILL ACRES #1 LT 36	2020	\$ 2,980.61	\$ 369.30	\$ 45.00
RAYMOND LEE E & TEXAS GAIL	050-161-22-00011	JESSE D NICHOLS LT 7A	2020	\$ 5,553.83	\$ 712.93	\$ 45.00
RAYMOND LLOYD & JUDITH G	003-145-41-00012	THIRD ADDN TO TOWNSITE OF ANCHORAGE BLK 26D LT 11	2018	\$ 3,556.36	\$ 970.42	\$ 134.63
			2019	\$ 3,643.37	\$ 740.05	\$ 45.00
			2020	\$ 3,794.49	\$ 487.10	\$ 45.00
RAYOS DYANDRA	014-163-39-00016	ELLEN TERRACE 1983 LT 10A	2020	\$ 3,279.78	\$ 398.27	\$ 45.00
READER CHARLES M & MARIE L	002-107-06-01014	ORIGINAL TOWNSITE OF ANCHORAGE BLK 17 LT 9A TURNAGAIN ARMS/ UNIT 103	2020	\$ 2,122.11	\$ 272.41	\$ 45.00



RED DOG MASONRY INC	010-241-24-00014	PALISADES INDUSTRIAL BLK 2 LT 6A	2020	\$ 164.04	\$ 2.57	\$ 45.00
REDMOND DEVELOPMENT LLC	090-231-01-00016	US SURVEY 12192 T9N R3E SEC 30 SM	2020	\$ 67.78	\$ 8.40	\$ 45.00
REDMOND JAMES LEE	090-031-04-00016	INDIAN VALLEY BLK 2 LT 3	2020	\$ 71.98	\$ 8.93	\$ 45.00
REED KEITH & REBECCA	018-262-26-00019	THOMAS LT 1	2020	\$ 267.75	\$ 8.00	\$ 45.00
REED KEITH T	006-296-51-00019	WONDER PARK #8 BLK 1 LT 24	2020	\$ 394.74	\$ 8.58	\$ 45.00
REED KEVIN G	014-134-74-00014	CHUGACH MEADOWS BLK 5 LT 12A	2020	\$ 8,515.80	\$ 1,093.15	\$ 45.00
REED NANNETTE J	018-061-65-00013	OCEANVIEW #4 BLK 7 LT 8	2020	\$ 886.64	\$ 109.86	\$ 45.00
REED PATRICK C	014-244-07-00011	RAINTREE LT 7	2020	\$ 2,248.65	\$ 278.62	\$ 45.00
REEKIE MICHAELA	012-213-49-00010	ROVENNA PARK #1 BLK 5 LT 11	2020	\$ 2,069.96	\$ 256.48	\$ 45.00
REEKIE SLADE SUSAN	011-221-49-00717	SEACLIFF PLAZA TR A SEACLIFF TERRACE / UNIT B 07	2020	\$ 44.23	\$ 5.48	\$ 45.00
REEP INGRID J	008-031-47-00016	PAUL W SMITH LT 2	2017	\$ 213.20	\$ 33.98	
			2018	\$ 820.00	\$ 88.97	
			2019	\$ 818.00	\$ 88.75	
REETZ ANTHONY W & CHARLENE L	018-231-12-00013	T12N R3W SEC 23 SM LT 219	2020	\$ 149.27	\$ 18.50	\$ 45.00
REETZ ANTHONY W & CHARLENE L	018-232-12-00010	T12N R3W SEC 23 SM LT 222	2020	\$ 136.65	\$ 16.94	\$ 45.00
REGACHO FAMILY TRUST / REGACHO RODOLFO & TERESITA / TRUSTEES	012-212-94-00016	NEULAND BLK 8 LT 7D	2020	\$ 6,143.04	\$ 761.14	\$ 75.00
REGER CORTLAND J & MICHELLE E	018-383-51-00011	TURNAGAIN VIEW #2 BLK 7 LT 10	2020	\$ 1,167.61	\$ 38.74	\$ 45.00
REGER CORTLAND J & MICHELLE E	018-282-24-00012	MCGILLIVARY LT 166A	2020	\$ 2,182.55	\$ 280.17	\$ 45.00
REHARD THOMAS E	012-491-72-00014	LAUREL ACRES BLK 11 LT 36	2019	\$ 143.96	\$ 29.24	\$ 45.00
			2020	\$ 150.48	\$ 19.31	\$ 45.00
REHARD THOMAS E	012-491-73-00012	LAUREL ACRES BLK 11 LT 37	2019	\$ 143.96	\$ 29.24	\$ 45.00
			2020	\$ 150.48	\$ 19.31	\$ 45.00
RENNER CHAD ROYCE	017-091-68-00015	BRISTOW LT 1	2020	\$ 33.16	\$ 4.11	\$ 45.00
REPP FAMILY TRUST	004-036-29-00017	MOUNTAIN VIEW BLK 11 LT 2 S3 W2	2020	\$ 3,370.41	\$ 432.66	\$ 45.00
REQUE MOLLY	078-031-14-00011	SOUTH FORK WEST BLK 6 LT 5	2020	\$ 1,365.72	\$ 175.33	\$ 45.00
RESTAURANTS NORTHWEST INC	009-232-07-00013	CAMPBELL PARK ACRES LT 44	2019	\$ 24,833.78	\$ 1,545.30	
			2020	\$ 40,556.07	\$ 5,206.09	\$ 45.00
RESTAURANTS NORTHWEST INC % SERRANO'S MEXICAN GRILL	008-041-35-00010	RENNER LT 9C	2019	\$ 14,622.56	\$ 2,880.26	\$ 75.00
			2020	\$ 15,434.46	\$ 1,981.29	\$ 45.00
RHOADES KRISTIN J	011-141-11-00014	LAKE CENTER LT 9	2019	\$ 3,479.77	\$ 706.82	\$ 45.00
			2020	\$ 3,601.26	\$ 462.29	\$ 45.00
RHODES LADONNA J AKA LINDLEY LADONNA	051-521-37-00013	WOODED HOLLOW LT 4A	2020	\$ 67.39	\$ 1.16	\$ 45.00
RHODUS NONA	016-253-42-00017	INDEPENDENCE PARK BLK 17 LT 51 PATRIOT PARK	2020	\$ 700.00	\$ 86.73	\$ 45.00
RHYNEER MCKAY REVOCABLE TRUST	050-251-18-00018	YUKLAHITNA LOT 1	2020	\$ 226.12	\$ 2.77	\$ 45.00



Publishes March 10, 17, 24, 31

2021 Property Tax Special Assessment Foreclosure

Anchorage Daily News

RICE GODY EUGENE	014-291-87-00014	MOOREHAND TR-38 LT-2	2020	\$ 2,185.28	\$ 280.54	\$ 45.00
RICE INDUSTRIES LLC	012-182-06-01411	FOXCRIDGE LT-5 FOXWOOD 83 PHASE 1 / UNIT 2 F	2020	\$ 1,777.04	\$ 228.11	\$ 45.00
RICE KIM S & DEBRA L	076-011-60-00018	ALYESKA SECOND ADDN BLK-16 LT-4B	2020	\$ 87.74	\$ 0.76	\$ 45.00
RICE KIM S & DEBRA L	075-151-18-00011	GIRDWOOD ORIGINAL TOWNSITE BLK-1 LT-13	2020	\$ 247.12	\$ 2.10	\$ 45.00
RICE PHILLIP W	006-113-11-00010	KLUANE TERRACE TRAILER EST #2 BLK 1 LT 6	2020	\$ 2,125.53	\$ 272.86	\$ 45.00
RICHARDS DON	012-132-60-00019	SOUTHWOOD PARK #1 BLK 5 LT 26B	2019	\$ 4,125.99	\$ 838.09	\$ 45.00
			2020	\$ 4,196.34	\$ 538.68	\$ 45.00
RICHARDSON PAUL KRESS REVOCABLE LIVING TRUST	020-551-06-00013	RABBIT CREEK VIEW & HEIGHTS BLK-14 LT-27A	2020	\$ 202.77	\$ 4.85	\$ 45.00
RICHMOND KRISTEN K	001-051-61-02018	L STREET SLIDE REPLAT BLK 92 LT 8B THE ADMIRALTY / UNIT 824	2020	\$ 3,727.80	\$ 478.53	\$ 45.00
RICHMOND ROBERT L	015-163-56-00019	LONGVIEW #1 LT-3	2020	\$ 434.64	\$ 53.85	\$ 45.00
RICKETTS KARIS RENEE	050-352-13-00015	VALLEY VIEW TERRACE BLK-2 LT-6	2020	\$ 230.30	\$ 28.57	\$ 45.00
RIGSBEE JAMES E & ALBERTA B	003-184-49-00014	THOMPSON BLK-14 LT-9,10 N2	2020	\$ 2,542.77	\$ 315.06	\$ 45.00
RIRDON RICHARD J JR & ANN FIENUP	015-091-01-00018	PROSPECT HEIGHTS BLK-1 LT-10	2020	\$ 228.14	\$ 7.85	\$ 45.00
RISEING PHOENIX	014-161-92-00019	CANDY WINE LT-29	2020	\$ 4,883.76	\$ 626.92	\$ 45.00
RISKE JAMES & KIMBERLY	013-131-22-05118	BRIARCLIFF TR-8 BRIARCLIFF TOWNHOMES / UNIT 51	2020	\$ 3,832.11	\$ 491.94	\$ 45.00
RIVERA JUAN	013-066-02-02412	CAPTAIN JAMES COOK TR ENDEAVOUR ENDEAVOUR / UNIT 210	2020	\$ 2,281.14	\$ 292.83	\$ 45.00
ROACH JERRY S TRUST ROACH JERRY S / TTE	017-022-13-00016	MOUNTAIN PARK ESTATES #2 BLK 3 LT 1	2020	\$ 7,823.56	\$ 1,004.30	\$ 45.00
ROACH JERRY S TRUST ROACH JERRY S / TTE	006-284-04-00014	BONIBROOK #1 BLK 5 LT 6A	2020	\$ 4,976.10	\$ 638.78	\$ 45.00
ROAD RUNNER FENCE COMPANY INC	051-212-15-00015	MCKINLEY HEIGHTS BLK-1 LT-10	2020	\$ 323.16	\$ 7.03	\$ 45.00
ROAD RUNNER FENCE COMPANY INC	051-212-15-00013	MCKINLEY HEIGHTS BLK-1 LT-11	2020	\$ 46.17	\$ 1.00	\$ 45.00
ROBARDS MARTIN	001-081-37-03112	SOUTH ADDN TO TOWNSITE OF ANCHORAGE BLK 18A LT 7A HOHN APARTMENT / UNIT 405	2020	\$ 119.59	\$ 1.02	\$ 45.00
ROBERTSON HELEN E LUG TRUST ROBERTSON HELEN E & KENNETH G / TTES	015-132-11-00019	KASLOF HILLS BLK-7 LT-6	2020	\$ 417.64	\$ 51.74	\$ 45.00
ROBERTSON JAMES SR TRUST AGREEMENT ROBERTSON JAMES SR / TRUSTEE	006-101-24-00018	CREEKSIDE PARK #3 LT 35	2020	\$ 3,109.44	\$ 361.62	\$ 45.00
ROBINSON EMILY K & JUN MARK J	015-282-19-00013	THOMAS L BOYLE BLK-2 LT-14B	2020	\$ 2,730.87	\$ 350.55	\$ 45.00
ROBINSON GARY LYNN & LORNA KAY	001-091-15-00014	WELCH'S (OF SOUTH ADDN TO TOWNSITE OF ANCHORAGE) BLK-42A LT-4	2020	\$ 254.02	\$ 31.47	\$ 45.00
ROBINSON SCOTT	050-751-18-00017	TERI #2 LT 3	2019	\$ 3,887.04	\$ 789.54	\$ 45.00
			2020	\$ 3,980.96	\$ 511.03	\$ 45.00
ROBINSON TAMMY H	050-481-05-00018	DONALD C SCHROEDER #3 UNIT 1 BLK 1 LT 3	2020	\$ 818.58	\$ 101.43	\$ 45.00
ROBITSCHKE JON M & AMY G	050-921-24-00013	EAGLE POINTE BLK-2 LT-6	2020	\$ 278.98	\$ 9.06	\$ 45.00

2021-036427-0

Page 84 of 114



ROCKWELL ELIZABETH A REVOCABLE TRUST ROCKWELL ELIZABETH A TRUSTEE	003-212-35-00012	COLLEGE VILLAGE #1 BLK 10 LT 17	2020	\$ 86.36	\$ 10.71	\$ 45.00
RODERICK ELIZABETH	007-162-41-00013	CASTLE HEIGHTS #3 BLK 15 LT 5	2020	\$ 1,911.78	\$ 236.88	\$ 45.00
RODRIGUEZ CRUZ RICARDO	006-281-26-02313	WONDER PARK LT C3 CONTEMPO 1 PHASE 3 / UNIT VI 78	2020	\$ 1,240.78	\$ 159.28	\$ 45.00
RODRIGUEZ DANIEL & DINA	002-162-38-00014	THIRD ADDN TO TOWNSITE OF ANCHORAGE BLK 278 LT 1	2020	\$ 2,559.87	\$ 328.60	\$ 45.00
RODRIGUEZ ELVIS MANUEL	007-041-67-00014	PLEASANT VALLEY BLK 3 LT 14	2018	\$ 137.02	\$ 19.32	\$ 140.00
			2019	\$ 2,121.89	\$ 431.01	\$ 45.00
			2020	\$ 4,799.97	\$ 616.17	\$ 45.00
RODRIGUEZ 2018 FAMILY TRUST RODRIGUEZ M C/ TRUSTEE	001-051-61-00814	L STREET SLIDE REPLAT BLK 92 LT 88 THE ADMIRALTY / UNIT 812	2020	\$ 208.63	\$ 25.85	\$ 45.00
RODRIGUEZ ANA JOCELYN	014-281-68-00013	MOOREHAWK #3 LT 9	2020	\$ 73.21	\$ 0.62	\$ 45.00
ROE LENA P	006-145-17-00019	DEBARR VISTA BLK 1 LT 14	2020	\$ 4,414.93	\$ 566.61	\$ 45.00
ROGERS AUSTEN E	008-071-12-00016	BLACK LT 4	2020	\$ 2,858.27	\$ 354.15	\$ 45.00
ROGERS BURLA S MARTHA J	051-032-34-00018	MARU LT 118	2020	\$ 4,080.49	\$ 505.59	\$ 45.00
ROGERS CRIS W	011-135-29-00018	SAND LAKE #2 BLK 4 LT 24	2020	\$ 4,254.87	\$ 546.19	\$ 45.00
ROGERS LESLIE NICOLE IRREVOCABLE TRUST ROGERS RENEE/ TRUSTEE	019-151-09-00019	SKYWAY PARK ESTATES BLK 6 LT 4	2020	\$ 9,876.96	\$ 1,267.88	\$ 45.00
ROGERS MCNEILL ESTATE OF	051-105-21-00019	T15N R1W SEC 9 LT 28 N3	2020	\$ 1,141.24	\$ 146.52	\$ 45.00
ROHR RICHARD O & ROHR TODD RYAN 50% EACH	013-121-20-01417	RIVER PARK TR A RIVER PARK / UNIT 14A	2020	\$ 4,122.81	\$ 529.24	\$ 45.00
ROLANDO JESSICA S URIAH	020-281-22-00013	POTTER HEIGHTS BLK 1 LT 7	2020	\$ 5,165.39	\$ 663.08	\$ 45.00
ROLANDO URIAH	076-062-22-00011	ALYESKA BASIN #7 BLK 28 LT 17	2020	\$ 1,536.08	\$ 197.18	\$ 45.00
RONNING PAMELA K	012-062-46-00017	WOODLAND LAKES DEV UNIT #1 BLK 2 LT 23	2020	\$ 80.66	\$ 9.99	\$ 45.00
ROOK SHEYLA M	005-161-08-00016	RUSSIAN JACK #1 BLK 1 LT 7	2020	\$ 1,932.16	\$ 239.53	\$ 45.00
ROOSDETT RANDY & ROOSDETT SKYLAR	016-123-03-00014	TURNAGAIN BLK 1 LT 11	2019	\$ 1,482.21	\$ 301.08	\$ 45.00
			2020	\$ 1,549.26	\$ 198.88	\$ 45.00
ROOSDETT RANDY L	017-092-53-00015	EQUESTRIAN HEIGHTS BLK 1 LT 6	2019	\$ 684.75	\$ 139.10	\$ 45.00
			2020	\$ 725.08	\$ 93.08	\$ 45.00
ROOSDETT RANDY L	017-092-54-00013	EQUESTRIAN HEIGHTS BLK 1 LT 7	2019	\$ 684.75	\$ 139.10	\$ 45.00
			2020	\$ 725.08	\$ 93.08	\$ 45.00
ROOSDETT RANDY L	017-092-55-00010	EQUESTRIAN HEIGHTS BLK 1 LT 8	2019	\$ 702.62	\$ 142.71	\$ 45.00
			2020	\$ 744.01	\$ 95.51	\$ 45.00
ROOSDETT RANDY L	017-092-56-00018	EQUESTRIAN HEIGHTS BLK 1 LT 9	2019	\$ 1,013.37	\$ 205.84	\$ 45.00
			2020	\$ 1,073.07	\$ 137.74	\$ 45.00
ROOSDETT RANDY L	017-092-59-00012	EQUESTRIAN HEIGHTS BLK 2 TR E	2019	\$ 1,353.00	\$ 274.83	\$ 45.00
			2020	\$ 1,432.70	\$ 183.92	\$ 45.00
ROOSDETT RANDY L	017-092-60-00010	EQUESTRIAN HEIGHTS BLK 2 LT 6	2019	\$ 456.50	\$ 92.73	\$ 45.00
			2020	\$ 483.39	\$ 62.05	\$ 45.00
ROOSDETT RANDY L	017-092-61-00018	EQUESTRIAN HEIGHTS BLK 2 LT 7	2019	\$ 462.00	\$ 93.84	\$ 45.00
			2020	\$ 489.21	\$ 62.80	\$ 45.00
ROOSDETT RANDY L	017-092-62-00016	EQUESTRIAN HEIGHTS BLK 2 LT 8	2019	\$ 457.87	\$ 92.99	\$ 45.00
			2020	\$ 484.84	\$ 62.23	\$ 45.00

2021-036427-0

Page 85 of 114



ROOSDETT RANDY L	017-092-63-00014	EQUESTRIAN HEIGHTS BLK 2 LT 9	2019 \$ 489.50 \$ 99.44 \$ 45.00 2020 \$ 518.33 \$ 66.54 \$ 45.00
ROOSDETT RANDY L	017-092-64-00012	EQUESTRIAN HEIGHTS BLK 2 LT 10	2019 \$ 691.62 \$ 140.48 \$ 45.00 2020 \$ 732.36 \$ 94.01 \$ 45.00
ROOSDETT RANDY L	017-092-65-00019	EQUESTRIAN HEIGHTS BLK 2 LT 11	2019 \$ 687.50 \$ 139.67 \$ 45.00 2020 \$ 728.00 \$ 93.45 \$ 45.00
ROOSDETT RANDY L	017-092-66-00017	EQUESTRIAN HEIGHTS BLK 2 LT 12	2019 \$ 687.50 \$ 139.67 \$ 45.00 2020 \$ 728.00 \$ 93.45 \$ 45.00
ROOSDETT RANDY L	017-092-67-00015	EQUESTRIAN HEIGHTS BLK 2 LT 13	2019 \$ 695.75 \$ 141.33 \$ 45.00 2020 \$ 736.73 \$ 94.58 \$ 45.00
ROOSDETT RANDY L	017-092-68-00013	EQUESTRIAN HEIGHTS BLK 2 LT 14	2019 \$ 691.62 \$ 140.48 \$ 45.00 2020 \$ 732.36 \$ 94.01 \$ 45.00
ROOSDETT RANDY L	017-092-69-00011	EQUESTRIAN HEIGHTS BLK 2 LT 18	2019 \$ 1,150.87 \$ 233.76 \$ 45.00 2020 \$ 1,218.67 \$ 156.43 \$ 45.00
ROOSDETT RANDY L	017-092-70-00019	EQUESTRIAN HEIGHTS BLK 2 LT 17	2019 \$ 1,149.50 \$ 233.50 \$ 45.00 2020 \$ 1,217.21 \$ 156.25 \$ 45.00
ROOSDETT RANDY L	017-092-71-00017	EQUESTRIAN HEIGHTS BLK 2 LT 16	2019 \$ 1,149.50 \$ 233.50 \$ 45.00 2020 \$ 1,217.21 \$ 156.25 \$ 45.00
ROOSDETT RANDY L	017-092-72-00015	EQUESTRIAN HEIGHTS BLK 2 LT 15	2019 \$ 1,145.37 \$ 232.66 \$ 45.00 2020 \$ 1,212.84 \$ 155.68 \$ 45.00
ROOSDETT RANDY L	017-092-73-00013	EQUESTRIAN HEIGHTS BLK 3 LT 13	2019 \$ 699.87 \$ 142.16 \$ 45.00 2020 \$ 741.10 \$ 95.14 \$ 45.00
ROOSDETT RANDY L	017-092-74-00011	EQUESTRIAN HEIGHTS BLK 3 LT 12	2019 \$ 712.25 \$ 144.67 \$ 45.00 2020 \$ 754.20 \$ 96.82 \$ 45.00
ROOSDETT RANDY L	017-092-75-00018	EQUESTRIAN HEIGHTS BLK 3 LT 11	2019 \$ 704.00 \$ 143.00 \$ 45.00 2020 \$ 745.47 \$ 95.69 \$ 45.00
ROOSDETT RANDY L	017-092-76-00016	EQUESTRIAN HEIGHTS BLK 3 LT 10	2019 \$ 742.50 \$ 150.83 \$ 45.00 2020 \$ 786.24 \$ 100.93 \$ 45.00
ROOSDETT RANDY L	017-092-77-00014	EQUESTRIAN HEIGHTS BLK 3 LT 9	2019 \$ 697.12 \$ 141.62 \$ 45.00 2020 \$ 738.19 \$ 94.76 \$ 45.00
ROOSDETT RANDY L	017-092-78-00012	EQUESTRIAN HEIGHTS BLK 3 TR D	2019 \$ 1,595.00 \$ 323.97 \$ 45.00 2020 \$ 1,688.96 \$ 216.81 \$ 45.00
ROOSDETT RANDY L	017-092-79-00010	EQUESTRIAN HEIGHTS BLK 3 TR C	2019 \$ 1,947.00 \$ 395.48 \$ 45.00 2020 \$ 2,061.69 \$ 264.65 \$ 45.00
ROOSDETT RANDY L	017-092-49-00013	EQUESTRIAN HEIGHTS BLK 1 LT 2	2019 \$ 683.37 \$ 138.81 \$ 45.00 2020 \$ 723.63 \$ 92.88 \$ 45.00
ROOSDETT RANDY L	017-092-50-00011	EQUESTRIAN HEIGHTS BLK 1 LT 3	2019 \$ 684.75 \$ 139.10 \$ 45.00 2020 \$ 725.08 \$ 93.08 \$ 45.00
ROOSDETT RANDY L	017-092-51-00019	EQUESTRIAN HEIGHTS BLK 1 LT 4	2019 \$ 686.12 \$ 139.38 \$ 45.00 2020 \$ 726.54 \$ 93.27 \$ 45.00
ROOSDETT RANDY L	017-092-52-00017	EQUESTRIAN HEIGHTS BLK 1 LT 5	2019 \$ 686.12 \$ 139.38 \$ 45.00 2020 \$ 726.54 \$ 93.27 \$ 45.00
ROOSDETT RANDY L	017-092-48-00015	EQUESTRIAN HEIGHTS BLK 1 LT 1	2019 \$ 690.25 \$ 140.20 \$ 45.00 2020 \$ 730.91 \$ 93.83 \$ 45.00
ROOSDETT RANDY L	012-272-94-00012	K & N TR 2	2011 \$ 5,831.95 \$ 3,948.26 \$ 140.00 2012 \$ 2,388.43 \$ 1,433.80 2013 \$ 2,545.61 \$ 1,394.36 2014 \$ 2,450.72 \$ 1,213.57 2015 \$ 2,449.02 \$ 1,084.01 2016 \$ 2,480.67 \$ 966.12 2017 \$ 2,608.95 \$ 870.47 2018 \$ 2,732.24 \$ 743.66 2019 \$ 3,175.47 \$ 645.01 \$ 45.00 2020 \$ 3,319.11 \$ 426.08 \$ 45.00
ROOSDETT RANDY L	012-272-95-00019	K & N TR 3	2019 \$ 1,608.18 \$ 326.66 \$ 45.00 2020 \$ 1,680.93 \$ 215.78 \$ 45.00
ROOSDETT RANDY L	012-272-47-00010	GEORGEVILLE ESTATES BLK 1 LT 3	2019 \$ 2,012.28 \$ 408.73 \$ 45.00 2020 \$ 2,103.30 \$ 270.00 \$ 45.00
ROOSDETT RANDY L	012-272-49-00016	GEORGEVILLE ESTATES BLK 1 LT 5	2019 \$ 1,680.17 \$ 341.29 \$ 45.00 2020 \$ 1,756.17 \$ 225.44 \$ 45.00

2021 - 036427-0

Page 86 of 114



ROOSDETT RANDY L	012-272-50-00014	GEORGEVILLE ESTATES BLK 1 LT 6	2019 \$ 1,580.37 \$ 321.01 \$ 45.00 2020 \$ 1,651.86 \$ 212.04 \$ 45.00
ROOSDETT RANDY L	012-272-51-00012	GEORGEVILLE ESTATES BLK 1 LT 7	2019 \$ 1,763.60 \$ 358.22 \$ 45.00 2020 \$ 1,843.38 \$ 236.63 \$ 45.00
ROOSDETT RANDY L	012-272-52-00010	GEORGEVILLE ESTATES BLK 1 LT 8	2019 \$ 1,645.81 \$ 334.31 \$ 45.00 2020 \$ 1,720.26 \$ 220.83 \$ 45.00
ROSANO LISA J	010-054-69-00018	WORONZOF WEST #1 BLK 1 LT 288	2020 \$ 80.26 \$ 9.95 \$ 45.00
ROSE MATTHEW	005-162-03-01310	RUSSIAN JACK MANOR TR 2 ANCHORAGE MANORHOUSE / UNIT G11	2020 \$ 1,586.88 \$ 203.70 \$ 45.00
ROSELL-LENNON JEANETTE M	012-211-12-00012	SUMMERSET PARKWAY BLK 2 LT 25B	2019 \$ 2,961.81 \$ 601.61 \$ 45.00 2020 \$ 3,146.40 \$ 403.91 \$ 45.00
ROSS CARL J	050-331-03-00010	HILDRETH LT 3	2020 \$ 102.39 \$ 2.45 \$ 45.00
ROSS CARL J	050-321-11-00014	T14N R1W SEC 6 SM E2NW4NE4SE4	2020 \$ 214.96 \$ 5.13 \$ 45.00
ROSS EDNA M	050-331-04-00018	HILDRETH LT 7	2020 \$ 251.00 \$ 6.00 \$ 45.00
ROSS JOHN F & MAYR BARBARA N	017-401-14-00010	MOUNTAIN SHADOWS BLK 1 LT 4	2020 \$ 238.48 \$ 4.87 \$ 45.00
ROSS JOSEPH R & DORIS J	050-903-54-00019	PARKVIEW TERRACE BLK 5 LT 7	2020 \$ 252.24 \$ 2.14 \$ 45.00
ROSS REVOCABLE TRUST ROSS JONATHAN S & JANE W / TRS	020-311-67-00014	SOUTHPOINTE BLK 3 LT 9	2020 \$ 135.25 \$ 16.76 \$ 45.00
ROSSO RONALD D & BARRET-ROSSO STANLEY ELIZABETH	002-125-16-00413	ORIGINAL TOWNSITE OF ANCHORAGE BLK 110 LT 1 600 BARROW / UNIT A	2020 \$ 2,751.40 \$ 209.48 \$ 45.00
ROTHE THOMAS C & ANN L	050-131-25-00017	BROADWATER HEIGHTS TR D BLK 1 LT 8	2020 \$ 58.45 \$ 1.40 \$ 45.00
ROWEN MARY ANNE	007-194-22-00016	KENSINGTON PARK BLK 5 LT 31	2020 \$ 299.99 \$ 37.17 \$ 45.00
ROYAL CUTWAY & MCEVERS JERIE	012-311-31-00010	NEWLAND BLK 1 LT 4	2020 \$ 1,682.64 \$ 215.99 \$ 45.00
RSV INVESTMENTS LLC	010-194-07-00012	WILLARD #2 TR 9	2020 \$ 3,554.24 \$ 440.38 \$ 45.00
RSV INVESTMENTS LLC	010-194-08-00010	WILLARD #2 TR 10	2020 \$ 1,603.98 \$ 198.74 \$ 45.00
RSV INVESTMENTS LLC	010-194-09-00018	WILLARD #2 TR 11	2020 \$ 3,719.25 \$ 460.83 \$ 45.00
RUCKEL LORNA D	020-581-64-00019	RABBIT CREEK VIEW & HEIGHTS BLK 11H LT 10A	2019 \$ 3,964.24 \$ 164.98 2020 \$ 5,282.55 \$ 678.11 \$ 45.00
RUEBLING EDWARD X LUG TRST & MCCLEAVE MELANIE 50% EACH	020-172-61-00013	MOUNTAINSIDE VILLAGE #1 BLK 4 LT 18	2020 \$ 982.05 \$ 123.04 \$ 45.00
RUESCH CHASE C	051-081-05-00015	T15N R1W SEC 6 LT 61	2020 \$ 69.42 \$ 8.60 \$ 45.00
RUSK JAMES & SMITH KIMBERLY 50% EACH	075-132-56-00011	US SURVEY 3042 LT 84D T10N R2E SEC 19 SM	2020 \$ 87.88 \$ 1.91 \$ 45.00
RUSSELL CURLES B	006-216-19-00014	CHESTER VALLEY #3 BLK 5 LT 15	2020 \$ 746.26 \$ 92.47 \$ 45.00
RUSSELL JUSTIN C & JESSICA R	005-016-17-00013	NELS KLEVEN HOMESTEAD BLK 6 TR 604 AKA BLK 6 LT 3 M3 E2	2019 \$ 5,040.51 \$ 1,008.27 2020 \$ 5,232.60 \$ 671.70 \$ 45.00
RUSSELL KATHRYN M & REGGIE E	010-106-07-00016	ROBERTS BLK 3 LT 15	2020 \$ 461.23 \$ 57.15 \$ 45.00
RUSSELL KATHRYN M & REGGIE E	010-106-18-00013	ROBERTS BLK 3 LT 6	2020 \$ 87.71 \$ 10.87 \$ 45.00

2021 - 036427 - 0

Page 87 of 114



RUSSO LORRAINE	010-103-18-00010	MILLER LT 3	2020	\$ 588.25	\$ 75.51	\$ 45.00
RUTTENCUTTER NICHOLAS A	050-033-51-00011	BRANDYWINE BLK 7 LT 2	2020	\$ 305.45	\$ 37.85	\$ 45.00
RUTTER ERIC R	001-255-24-32317	CLAYTON BLK 1 LT 8B WEST 25TH CONDOMINIUM / UNIT 323	2020	\$ 200.00	\$ 24.78	\$ 45.00
RYCHETNIK CASEY	008-042-55-03514	EDEN PARK #3 TR 8 CAMPBELL CREEK PARK / UNIT 29A	2020	\$ 653.22	\$ 80.93	\$ 45.00
RYKACZEWSKI STEPHEN EDWARD	012-262-06-00017	HATHOR BLK 4 LT 6	2020	\$ 2,786.28	\$ 345.23	\$ 45.00
S-K ENTERPRISES LLC	050-172-03-00018	AL CROSS BLK 4 LT 1	2020	\$ 3,490.09	\$ 432.44	\$ 45.00
S-K ENTERPRISES LLC	050-172-04-00016	AL CROSS BLK 4 LT 2	2020	\$ 1,109.76	\$ 137.51	\$ 45.00
SAADY DAVID	008-031-61-02419	T13N R3W SEC 28 SM LT 20 COUNTRY SQUARE PHASE 1 / UNIT 608	2020	\$ 283.43	\$ 4.90	\$ 45.00
SAETEUNE CHAN LEE	002-128-50-03310	THIRD ADDN TO TOWNSITE OF ANCHORAGE BLK 16C LT 2A 1201 DENALI / UNIT 305	2020	\$ 1,985.31	\$ 254.86	\$ 45.00
SAGE MICHAEL J & REBEKAH	050-052-35-00014	SCHROEDER LT 79	2020	\$ 2,424.96	\$ 300.47	\$ 45.00
SAJDAK MARGARET E DECLARATION TRUST SAJDAK LAWRENCE L FAMILY TRUST	002-155-01-00016	SOUTH ADDN TO TOWNSITE OF ANCHORAGE BLK 38B LT 1	2017 2018 2019 2020	\$ 2,662.19 \$ 6,873.24 \$ 7,195.12 \$ 7,378.65	\$ 309.13 \$ 1,469.76 \$ 1,287.44 \$ 947.18	\$ 45.00 \$ 138.43 \$ 45.00 \$ 45.00
SALLEE USA LJ	006-291-32-01216	WONDER PARK LT C 28 CONTEMPO 1 PHASE 2 / UNIT III 14A	2020	\$ 52.95	\$ 0.93	\$ 45.00
SALMON DANIEL ROBERT & MCDOWELL MICHAEL CLAUDE 50% EACH	002-201-18-00012	LAMPERT #3 FIRST ADDITION BLK 3 LT 8	2020	\$ 272.91	\$ 5.93	\$ 45.00
SALVATION ARMY THE	009-035-17-00019	ARTHUR HEIDE SR LT 21	2020	\$ 140.91	\$ 3.06	\$ 45.00
SALVATION ARMY THE	009-035-18-00017	ARTHUR HEIDE SR LT 22	2020	\$ 140.91	\$ 3.06	\$ 45.00
SAMMONS SCOTT L & CHRISTINA GRAY	006-182-09-00019	CHESTER VALLEY #6 BLK 2 LT 25	2020	\$ 300.00	\$ 37.17	\$ 45.00
SAMPSON SUSAN K	050-792-44-00017	RIVER VIEW ESTATES BLK 8 LT 12	2020	\$ 990.19	\$ 127.11	\$ 45.00
SANCHEZ ALFREDO & PULIDO NORA	010-147-15-00013	COLUMBIA PARK #1 BLK 1 LT 8A	2020	\$ 1,881.86	\$ 233.17	\$ 45.00
SAND CREEK PROPERTIES LLC	002-093-19-00011	EAST ADDN TO TOWNSITE OF ANCHORAGE BLK 25A LT 18	2020	\$ 2,154.60	\$ 276.58	\$ 45.00
SAND CREEK PROPERTIES LLC	002-093-20-00019	EAST ADDN TO TOWNSITE OF ANCHORAGE BLK 25A LT 17	2020	\$ 4,852.98	\$ 622.96	\$ 45.00
SANDBERG STEVEN E & JANIE L	051-122-18-00019	SCIMITAR #1 BLK 2 LT 10	2020	\$ 65.11	\$ 8.07	\$ 45.00
SANDERS DAVID A	019-141-30-00016	SKYWAY PARK ESTATES BLK 4 LT 58	2020	\$ 441.62	\$ 54.70	\$ 45.00
SANDERS GORDON B	007-213-04-00012	COLLEGE GATE EAST #1 BLK 3 LT 4	2019 2020	\$ 4,875.28 \$ 5,147.10	\$ 990.28 \$ 660.74	\$ 13.38 \$ 45.00
SANDFORD MARILYN & MEYERS DAVID F 50% EACH	015-351-28-00019	WOODBORNE BLK 2 LT 8	2020	\$ 3,933.01	\$ 487.33	\$ 45.00
SANDHOFFER ROSE A	010-343-11-00017	SPERSTAD BLK C LT 2	2020	\$ 947.85	\$ 117.46	\$ 45.00
SANDMCG LIVING TRUST / CHRISTENSEN STANLEY R & MAUREEN P / TRUSTEES	012-394-04-00013	OLYMPUS BLK 2 LT 7A	2020	\$ 3,002.76	\$ 372.06	\$ 45.00

2021-036427-0

Page 88 of 114



SARGENTO WILMA	011-151-73-00013	LAKERIDGE BLK 1 LT 4	2020	\$ 1,851.93	\$ 229.46	\$ 45.00
SATTERTHWAITE DAVID ERIC	010-197-04-00012	LAKEWAY BLK 1 LT 17	2019	\$ 2,845.31	\$ 24.17	
			2020	\$ 4,444.29	\$ 570.51	\$ 45.00
SATURNINO FAY L & SATURNINO-ANDARIESE ESTHER A	005-055-41-00011	VANOVER BLK 6 LT 11	2020	\$ 2,036.63	\$ 35.19	\$ 45.00
SATURNINO FAY L & SATURNINO-ANDARIESE ESTHER A	005-056-02-00011	VANOVER BLK 5 LT 16	2020	\$ 2,933.21	\$ 50.69	\$ 45.00
SATURNINO FAY L & SATURNINO-ANDARIESE ESTHER A	005-055-39-00015	VANOVER BLK 6 LT 9	2020	\$ 2,185.00	\$ 37.76	\$ 45.00
SATURNINO FAY L & SATURNINO-ANDARIESE ESTHER A	004-124-27-00015	GRANDVIEW GARDENS BLK 3 LT 12	2020	\$ 3,220.50	\$ 55.65	\$ 45.00
SATURNINO FAY L 50% & SATURNINO ESTHER A 25% & SATURNINO-ANDARIESE E A 25%	003-196-38-00011	LAMPERT #4 BLK 1 LT 22	2020	\$ 2,166.19	\$ 37.43	\$ 45.00
SATURNINO FAY L 50% & SATURNINO ESTHER A 25% & SATURNINO-ANDARIESE E A 25%	005-055-40-00013	VANOVER BLK 6 LT 10	2020	\$ 1,848.52	\$ 31.94	\$ 45.00
SATURNINO FAY L & SATURNINO- ANDARIESE ESTHER A 50% EACH	005-055-38-00017	VANOVER BLK 6 LT 8	2020	\$ 1,835.98	\$ 31.73	\$ 45.00
SAUNDERS-WESLEY E & CYNDI L	015-151-17-00016	SOUTH LAKEWOOD HILLS #1 BLK 3 LT 4	2020	\$ 260.36	\$ 44.66	\$ 45.00
SAUNDERS-WESLEY E & CYNTHIA L	015-151-18-00014	SOUTH LAKEWOOD HILLS #1 BLK 3 LT 8	2020	\$ 92.38	\$ 11.46	\$ 45.00
SAWYER DOROTHY TRUST % SAWYER DOROTHY INEZ / TRUSTEE % SAWYER STEVE	008-042-65-05519	EDEN PARK #3 TR-8 CAMPBELL CREEK PARK / UNIT 25B	2020	\$ 797.72	\$ 98.84	\$ 45.00
SAWYER STEVE % SAWYER DOROTHY TRUST SAWYER DOROTHY INEZ / TRUSTEE	008-042-65-05519	EDEN PARK #3 TR-8 CAMPBELL CREEK PARK / UNIT 25B	2020	\$ 797.72	\$ 98.84	\$ 45.00
SAXON ASSET SECURITIES TRUST DEUTSCHE BANK NTL TRST / TTEE	010-332-24-00013	STRATFORD GLEN LT 2	2020	\$ 4,863.24	\$ 624.28	\$ 45.00
SCANLAN MICHAEL F & SARAH M	015-202-25-00010	TALLUS WEST #1 BLK 5 LT 5	2020	\$ 2,402.80	\$ 308.45	\$ 45.00
SCHARPER FRED	009-241-31-00014	SPRUCE HEIGHTS BLK 2 LT 3	2020	\$ 2,479.50	\$ 318.30	\$ 45.00
SCHERER LISA LIVING TRUST	012-241-75-00016	BORDWELL LT 14	2020	\$ 2,698.38	\$ 334.34	\$ 45.00
SCHIED JANE ANN	006-244-70-00019	GILMORE BLK 4 LT 21	2020	\$ 1,951.96	\$ 241.86	\$ 45.00
SCHLEGEL HOMESTEAD LIMITED PARTNERSHIP	000-111-45-00019	UNIVERSITY PARK #2 BLK 2 LT 10	2020	\$ 2,772.72	\$ 23.66	\$ 45.00
SCHNEIDES FELIX M	015-192-07-00011	TRAILS END BLK 4 LT 4	2020	\$ 43.22	\$ 6.36	\$ 45.00
SCHOENBERG KENNETH & COREY GUETTA	017-092-20-00014	KIHK LT 4	2020	\$ 200.00	\$ 24.78	\$ 45.00
SCHOFF ROBERT Y & SANDRA M LIVING TRUST / SCHOFF R Y & S M TRUSTEES	020-482-21-00010	GOLDENVIEW PARK PH C1 BLK 8 LT 3	2020	\$ 3,051.78	\$ 378.13	\$ 45.00
SCHUMAN ROBERT F & TAMARA L	018-202-24-00017	SUNSET HILLS WEST BLK 4 LT 1	2020	\$ 390.94	\$ 48.43	\$ 45.00
SCHUTT AARON & FLANNERY MARISSA LIVING TRUST	012-024-17-01718	THE WOODLANDS TR-A3 THE WOODLANDS EAST PHASE 1 / UNIT 805	2020	\$ 125.26	\$ 15.62	\$ 45.00
SCHWARTZ ROBERT ERIC & DONNA RUTH	006-223-06-00015	DUKE BLK 2 LT 2	2020	\$ 8,233.65	\$ 1,056.92	\$ 45.00
SCHWEIGER GREGORY PAUL & LESUE ANN	076-015-16-02918	ALYESKA NORTH #1 BLK 2 LT 2 ALYESKA SOUTH / UNIT 4115	2020	\$ 2,202.63	\$ 272.91	\$ 45.00

2021-036427-0

Page 89 of 114



SCHWEIGHART-DENIS-W	050-121-12-00016	CORONADO BLK 2 LT 2	2020	\$ 245.81	\$ 42.85	\$ 45.00
SCOTT-DENECE & VESCO-MICHAEL 50% EACH	013-071-51-00017	CRESTBROOK BLK 1 LT 8A	2020	\$ 182.82	\$ 3.98	\$ 45.00
SCOTT MARSHALL	067-321-24-00018	EAGLE CROSSING BLK 20 LT 1B GRANITE PARK	2018	\$ 3,854.92	\$ 1,049.22	\$ 140.00
			2019	\$ 3,988.60	\$ 810.17	\$ 45.00
			2020	\$ 4,184.18	\$ 537.12	\$ 45.00
SCOWNER PROPERTIES LLC	002-205-22-00015	PEARL V SMITH BLK 5 LT 1A	2020	\$ 18,273.06	\$ 2,345.67	\$ 45.00
SCOWNER PROPERTIES LLC	001-054-40-00010	ORIGINAL TOWNSITE OF ANCHORAGE BLK 83 LT 7	2020	\$ 12,570.21	\$ 1,613.61	\$ 45.00
SCW-LLC	041-022-02-00019	TUXEDNI-PARK BLK 1 LT 2	2020	\$ 1,588.11	\$ 196.77	\$ 45.00
SCW-LLC	041-022-19-00013	TUXEDNI-PARK BLK 2 LT 8	2020	\$ 1,223.30	\$ 162.96	\$ 45.00
SEA JAZZ INLET LLC	001-051-41-00519	L 5T SLIDE REPLAT BLK 62 LT 12A 604 OCEAN / UNIT 202	2020	\$ 5,379.66	\$ 666.57	\$ 45.00
SEALE JOSEPH E & JEANNETTE D	003-171-18-00818	EASTRIDGE #1 LT 26 EASTRIDGE / UNIT 8	2019	\$ 3,271.99	\$ 101.35	
SEATER HAROLD G & CYNTHIA S	008-031-59-00011	PAUL W SMITH LT 11A	2020	\$ 5,316.39	\$ 260.35	\$ 45.00
SEEGERS-ELAINE C	012-491-27-00017	LAUREL ACRES BLK 11 LT 1	2018	\$ 159.08	\$ 43.29	\$ 140.00
			2019	\$ 150.51	\$ 30.58	\$ 45.00
			2020	\$ 157.32	\$ 20.20	\$ 45.00
SEIDLER DONALD H	014-262-02-00014	JOHN WELLS 1952 ADDITION BLK 5 LT 29	2018	\$ 3,473.52	\$ 945.43	\$ 140.00
			2019	\$ 3,473.22	\$ 705.49	\$ 45.00
			2020	\$ 3,649.14	\$ 468.44	\$ 45.00
SEIDLER DONALD H	014-261-27-00013	JOHN WELLS 1952 ADDITION BLK 5 LT 13	2018	\$ 4,031.12	\$ 1,097.19	\$ 140.00
			2019	\$ 4,454.82	\$ 904.87	\$ 45.00
			2020	\$ 4,628.97	\$ 594.21	\$ 45.00
SELECT-MEDICAL-PRODUCTS DEFINED-BENEFIT-PLAN	015-242-62-00017	CLEARVIEW LT 24	2020	\$ 633.37	\$ 12.77	\$ 45.00
SELECT-MEDICAL-PRODUCTS-INC BIEUNG-ROSS-P-TRUSTEE	020-211-60-00019	SOUTHPOINTE BLK 3 LT 2	2020	\$ 146.20	\$ 3.18	\$ 45.00
SELL-RUSSELL-M & REBECCA-A AKA-REBECCA-ANNE-MAJER-SELL	019-114-73-00013	PIONEER SQUARE BLK 1 LT 2A	2020	\$ 155.45	\$ 19.27	\$ 45.00
SELLERS-DEBORAH-LYNN	006-043-40-00018	T13N-R3W-SEC-13 LT 4 OF 65	2020	\$ 194.60	\$ 4.66	\$ 45.00
SELTENREICH LENORE	001-183-32-00014	TURNAGAIN HEIGHTS BLK D LT 23A	2020	\$ 7,883.10	\$ 1,011.95	\$ 45.00
SEMANS-SCOTT	011-161-42-00017	WIGGS LT 9	2020	\$ 898.47	\$ 123.72	\$ 45.00
SENAGA-HIROSHI	012-244-29-00017	GOLD-LEAF-TERRACE-TOWNHOUSES LT 24	2020	\$ 37.88	\$ 0.82	\$ 45.00
SERBIAN-ORTHODOX-CHURCH	003-145-49-00015	THIRD-ADDN-TO-TOWNSITE-OF-ANCHORAGE BLK 26C LT 9A	2018	\$ 1,773.84	\$ 482.63	\$ 140.00
			2019	\$ 1,966.47	\$ 399.43	\$ 45.00
			2020	\$ 2,055.42	\$ 263.85	\$ 45.00
SERRANO'S MEXICAN GRILL % RESTAURANTS NORTHWEST INC	008-041-35-00010	RENNER LT 9C	2019	\$ 14,622.56	\$ 2,880.26	\$ 75.00
			2020	\$ 15,434.46	\$ 1,981.29	\$ 45.00
SETTLE-KERRY-KATHLEEN-GOSS	020-171-38-00013	KENO HILLS #6 BLK 2 LT 8	2020	\$ 5,918.23	\$ 732.29	\$ 45.00
SEVERSON-TODD & SHANNON	007-046-20-00011	PLEASANT VALLEY BLK 1 LT 4	2020	\$ 131.70	\$ 2.86	\$ 45.00
SEVERSON TODD L	002-132-38-00017	THIRD-ADDN-TO-TOWNSITE-OF-ANCHORAGE BLK 18A LT 6	2019	\$ 1,085.60	\$ 45.18	
			2020	\$ 2,315.34	\$ 297.22	\$ 45.00
SEWARD BOBBIE K	015-291-25-00013	DALZELL-SCHNEITER BLK 2 LT 13	2020	\$ 1,911.72	\$ 245.41	\$ 45.00

2021-036427-0

Page 90 of 114



Publishes March 10, 17, 24, 31

2021 Property Tax Special Assessment Foreclosure

Anchorage Daily News

SHADE-WANDA L	015-011-26-00013	ZODIAC MANOR ALASKA BLK 4 LT 13	2020	\$ 278.09	\$ 34.46	\$ 45.00
SHANDY JED & DEIDRA A	051-093-34-00010	SHIMAKONIS LT 74A	2019	\$ 369.04	\$ 72.65	\$ 45.00
			2020	\$ 7,571.14	\$ 971.90	\$ 45.00
SHANDY JEDRECK	011-122-86-00016	WARD LT 7	2020	\$ 3,113.91	\$ 399.74	\$ 45.00
SHANE MIKO D	004-036-35-00014	MOUNTAIN VIEW BLK 11 LT 3 N3 W2	2020	\$ 3,319.11	\$ 426.08	\$ 45.00
SHARP LOUIS E	006-291-32-00713	WONDER PARK LT C-28 CONTEMPO 1 PHASE 2 / UNIT III-88	2020	\$ 783.18	\$ 97.04	\$ 45.00
SHAUGHNESSY DENNIS	001-165-66-02916	ROMIG PARK BLK 7 LT 1A HILLCREST / UNIT 402	2020	\$ 93.28	\$ 11.56	\$ 45.00
SHAUT-RICHARD & VALERIE	005-038-06-00013	FAIRVIEW BLK 8 LT 5	2020	\$ 301.53	\$ 6.56	\$ 45.00
SHAWBACK-LOIS ELENA	050-154-45-00017	RAYMOND TEDROW BLK 3 LTS 5 AND 6	2020	\$ 2,468.74	\$ 305.88	\$ 45.00
SHAY VALERIE CHILDRENS' TRUST	003-072-26-00019	EAST ADDN TO TOWNSITE OF ANCHORAGE BLK 27D LT 12	2019	\$ 3,209.81	\$ 91.06	
			2020	\$ 5,472.00	\$ 702.43	\$ 45.00
SHELLHAMER MARIA	005-055-37-00019	VANOVER BLK 6 LT 7	2018	\$ 456.68	\$ 52.85	
			2019	\$ 2,876.08	\$ 584.18	\$ 45.00
			2020	\$ 3,042.09	\$ 390.51	\$ 45.00
SHEPHARD MICHAEL E	001-084-68-00018	SOUTH ADDN TO TOWNSITE OF ANCHORAGE BLK 26C LT 1	2020	\$ 383.54	\$ 8.34	\$ 45.00
SHEPPARD LESTER C & KATHLEEN	007-202-72-00010	KENSINGTON PARK BLK 3 LT 19	2020	\$ 986.67	\$ 122.25	\$ 45.00
SHEPPARD LESTER C & KATHLEEN H	007-202-71-00012	KENSINGTON PARK BLK 3 LT 18	2020	\$ 2,291.41	\$ 283.91	\$ 45.00
SHERWOOD-WALTER R & MARY	006-166-11-00018	NUNAKA VALLEY BLK F LT 19	2020	\$ 2,433.61	\$ 279.62	\$ 45.00
SHIPMAN LEE	050-261-15-00013	DAVID LEE LT 8	2020	\$ 103.57	\$ 13.83	\$ 45.00
SHIPMAN LEE	050-261-16-00011	DAVID LEE LT 7	2020	\$ 37.72	\$ 4.67	\$ 45.00
SHIPMAN LEE	050-261-17-00019	DAVID LEE LT 6	2020	\$ 101.21	\$ 13.54	\$ 45.00
SHIPMAN LEE	050-261-18-00017	DAVID LEE LT 5	2020	\$ 41.51	\$ 5.14	\$ 45.00
SHIPMAN LEE	050-261-13-00018	DAVID LEE LT 2	2020	\$ 92.03	\$ 11.40	\$ 45.00
SHIRK CARROL P & ANN M	001-211-38-00010	WEST TURNAGAIN BLK 2 LT 17	2020	\$ 90.00	\$ 11.15	\$ 45.00
SHITTU GANIYU	007-012-32-00019	COLLEGE HEIGHTS BLK 2 LT 15	2020	\$ 1,590.30	\$ 204.16	\$ 45.00
SHITTU GANIYU	007-012-03-00010	COLLEGE HEIGHTS BLK 2 LT 2	2020	\$ 1,509.93	\$ 193.83	\$ 45.00
SHITTU GANIYU A & MARSHA ANN MAGKEY	007-056-14-00014	MOUNTAIN MEADOWS ESTATES LT 10	2020	\$ 4,394.70	\$ 564.15	\$ 45.00
SHOURDS PATRICK L & TONI A	010-213-40-00011	EVERGREEN BLK 3 LT 9	2020	\$ 1,659.39	\$ 205.60	\$ 45.00
SIMONO DARLENE M & SIMONO JEFFREY J	010-242-36-00018	TUNDRA PARK LT 18F	2020	\$ 582.78	\$ 74.81	\$ 45.00
SIMPSON BETH LIVING TRUST	016-074-06-00019	COMMODORE PARK BLK 1 LT 6 COMMODORE PARK TOWNHOME / UNIT 118	2020	\$ 3,522.60	\$ 452.19	\$ 45.00
SINGEAS PLOTNICK JOINT REVOCABLE TRUST	020-042-82-00011	PTARMIGAN ROOST TR 1 FAR VIEW PLACE TOWNHOMES / UNIT 3	2020	\$ 5,141.13	\$ 637.00	\$ 45.00

2021-036427-0

Page 91 of 114



SINNETT SCOTT & REEM	010-041-58-01214	WARD PLACE T12N R4W SEC 36 SM NW4 WARD PLACE / UNIT 12	2018	\$ 911.84	\$ 243.04	\$ 140.00
			2019	\$ 1,424.95	\$ 289.44	\$ 45.00
			2020	\$ 1,653.57	\$ 212.27	\$ 45.00
SINTU TRUST PILLION ROBERT & LYNN M / TTES	051-831-08-00017	TONJESS ESTATES BLK 2 LT 3	2020	\$ 1,723.96	\$ 213.61	\$ 45.00
SIRILO FRANK & DORIS	010-037-09-00019	WOODLAND PARK LT 2V	2020	\$ 166.23	\$ 30.59	\$ 45.00
SIST RYAN T & BRANDY ELAINE	011-212-14-00017	LAKEHURST BLK 3 LT 4	2019	\$ 5,529.17	\$ 344.05	
			2020	\$ 6,492.87	\$ 833.46	\$ 45.00
SIX- PLEX LLC	003-081-20-00013	FOURTH ADDN TO TOWNSITE OF ANCHORAGE BLK 26D LT 5	2019	\$ 6,475.28	\$ 1,315.28	\$ 45.00
			2020	\$ 6,775.02	\$ 869.69	\$ 45.00
SK INVESTMENTS CO LLC	009-013-39-00010	SMITH #1 BLK 1 LT 15A	2020	\$ 8,967.46	\$ 1,111.11	\$ 45.00
SKANNES TARA LIVING TRUST	018-012-59-00018	FURROW CREEK BLK 1 LT 5	2020	\$ 8,787.95	\$ 1,129.37	\$ 45.00
SKURLA JOHN & SKURLA PHYLLIS C	010-083-18-00014	NEW MCRAE BLK 2 LT 10 W100' OF N150'	2020	\$ 90.23	\$ 11.17	\$ 45.00
SKURLA JOHN & PHYLLIS C	010-144-32-00213	BROADMOOR ESTATES WEST #5 BLK 3 LT 9 BROADMOOR TOWNHOMES WEST / UNIT 25-B	2020	\$ 132.35	\$ 16.53	\$ 45.00
SKYLINE LLC	002-107-38-00019	ORIGINAL TOWNSITE OF ANCHORAGE BLK 17 LT 18	2020	\$ 33,047.46	\$ 4,242.22	\$ 45.00
SLINEY JESSIE	004-131-34-00016	THUNDERBIRD TERRACE #1 BLK 3 LT 2	2020	\$ 238.72	\$ 29.58	\$ 45.00
SMART SANDRA J & SMART GLENN DEWAYNE TRUST FBO CHILDREN 50% EACH	009-241-46-00012	SPRUCE HEIGHTS BLK 2 LT 18	2019	\$ 3,412.69	\$ 693.19	\$ 45.00
			2020	\$ 3,599.55	\$ 462.08	\$ 45.00
SMART SANDRA J & SMART GLENN DEWAYNE TRUST FBO CHILDREN 50% EACH	009-241-47-00010	SPRUCE HEIGHTS BLK 2 LT 19	2019	\$ 2,696.12	\$ 547.66	\$ 45.00
			2020	\$ 2,855.70	\$ 366.59	\$ 45.00
SMART SANDRA J & SMART GLENN DEWAYNE TRUST FBO CHILDREN 50% EACH	009-241-48-00018	SPRUCE HEIGHTS BLK 2 LT 20	2019	\$ 1,958.29	\$ 397.77	\$ 45.00
			2020	\$ 2,087.91	\$ 268.03	\$ 45.00
SMITH B & G FAMILY TRUST SMITH BUCK A / TRUSTEE	003-246-08-00017	GENEVA WOODS BLK 3 LT 34	2020	\$ 2,163.16	\$ 277.69	\$ 45.00
SMITH CHERYL EUGENE LV TRUST	006-354-17-00017	CHESTER HEIGHTS BLK 1 LT 13	2020	\$ 55.02	\$ 6.82	\$ 45.00
SMITH CHRIS M	007-094-45-00019	KEYANN LT 6C	2019	\$ 5,068.32	\$ 1,015.94	
			2020	\$ 5,463.45	\$ 701.33	\$ 45.00
SMITH ELIZABETH S	010-031-11-00018	MCRAE (RESUBD OF LTS 5 & 6) LT 6E	2020	\$ 264.21	\$ 3.09	\$ 45.00
SMITH JERRY DEAN & PEGGY LANELL FAMILY TRUST / SMITH J D & P L / TRUSTEES	010-243-31-00017	BOWKER LT 1	2020	\$ 400.00	\$ 49.56	\$ 45.00
SMITH JULIA FRANCES & SMITH TISHA LOUISE 50% EACH	005-046-33-00017	MONTA VISTA BLK 2 LT 19	2019	\$ 3,254.00	\$ 383.10	
			2020	\$ 3,459.33	\$ 444.07	\$ 45.00
SMITH KENNEY D & PATSY J LIVING TRUST SMITH K D & PATSY J TRUSTEES	014-101-05-00017	HYATT ESTATES BLK 3 LT 4	2020	\$ 50.09	\$ 6.30	\$ 45.00
SMITH LINDA F	006-211-27-00018	CHESTER VALLEY BLK 1 LT 27	2020	\$ 2,119.55	\$ 262.63	\$ 45.00
SMITH MICHAEL EUGENE	050-201-56-00013	BIG DIPPER LT 1	2020	\$ 1,506.17	\$ 186.62	\$ 45.00
SMITH MICHEL GERARD & RUTH JOAN	020-092-25-00018	LOMA ESTATES BLK 1 LT 3	2020	\$ 2,807.37	\$ 260.37	\$ 45.00
SMITH NOAH EUGENE	015-232-23-00012	T12N R3W SEC 23 SM N2NW4NW4SW4	2020	\$ 5,950.74	\$ 688.05	\$ 45.00
SMITH PHILLIP D J & SMITH PAULINE PEDERSON	041-031-68-00011	HILLSIDE NORTH #1 LT 3	2018	\$ 4,156.72	\$ 1,131.37	\$ 140.00
			2019	\$ 4,159.50	\$ 844.91	\$ 45.00
			2020	\$ 4,384.11	\$ 562.79	\$ 45.00
SMITH RHONDA	009-173-23-00016	O H FAST #1 LT 3C	2020	\$ 23,541.57	\$ 3,021.99	\$ 45.00



Publishes March 10, 17, 24, 31

2021 Property Tax Special Assessment Foreclosure

Anchorage Daily News

SMITH RHONDA & SMITH BETTY W	050-021-25-00010	DEBORA #4 LT 14	2019 \$ 4,761.79 2020 \$ 5,028.42	\$ 967.23 \$ 645.49	\$ 45.00 \$ 45.00
SMITH RHONDA & SMITH BETTY W	050-021-26-00018	DEBORA #4 LT 13	2018 \$ 148.55 2019 \$ 1,809.19 2020 \$ 1,692.42	\$ 6.18 \$ 146.70 \$ 217.25	\$ 45.00 \$ 45.00 \$ 45.00
SMITH RHONDA & VICTOR	013-014-40-00010	AURORA BLK 4 LT 1	2018 \$ 1,297.88 2019 \$ 6,265.88 2020 \$ 6,345.81	\$ 54.01 \$ 1,272.74 \$ 814.60	\$ 45.00 \$ 45.00 \$ 45.00
SMITH RHONDA C	001-161-42-00019	RAINBOW BLK 8 LT 2	2019 \$ 3,080.58 2020 \$ 3,195.99	\$ 300.86 \$ 410.26	\$ 45.00 \$ 45.00
SMITH RHONDA C	001-161-43-00017	RAINBOW BLK 8 LT 1	2019 \$ 3,311.36 2020 \$ 3,519.18	\$ 137.81 \$ 451.75	\$ 45.00 \$ 45.00
SMITH RHONDA C & SMITH BETTY W	006-262-07-00013	HIDEAWAY HILLS BLK 1 LT 7	2018 \$ 1,313.68 2019 \$ 5,928.86 2020 \$ 6,138.90	\$ 54.67 \$ 1,204.29 \$ 788.04	\$ 45.00 \$ 45.00 \$ 45.00
SMITH RHONDA C 50% & SMITH BETTY W 50%	005-033-34-00013	FAIRVIEW EXTENSION BLK 38 LT 15	2018 \$ 834.66 2019 \$ 3,420.87 2020 \$ 3,642.30	\$ 34.73 \$ 694.86 \$ 467.67	\$ 45.00 \$ 45.00 \$ 45.00
SMITH RICHIE C & PHYLLIS A	001-251-64-00012	SUNBEAM BLK 2 LT 28	2020 \$ 2,010.90	\$ 17.08	\$ 45.00
SMITH VICTOR	010-107-57-00019	H J PIKE LT 21 & LT 20 N10'	2018 \$ 876.50 2019 \$ 5,632.74 2020 \$ 5,867.01	\$ 36.48 \$ 1,144.15 \$ 753.13	\$ 45.00 \$ 45.00 \$ 45.00
SMITH VICTOR & RHONDA	004-033-34-00014	MOUNTAIN VIEW BLK 5 LT 4	2020 \$ 8,075.18	\$ 104.65	\$ 45.00
SMITH VICTOR C	013-011-24-00010	AURORA BLK 1 LT 8	2020 \$ 6,547.59	\$ 840.50	\$ 45.00
SMITH VICTOR C & RHONDA C	014-225-35-00011	COUNTRY OAKS LT 56A1	2019 \$ 10,146.47 2020 \$ 10,513.08	\$ 2,060.98 \$ 1,349.54	\$ 45.00 \$ 45.00
SMITH VICTOR C & RHONDA C	014-225-36-00019	COUNTRY OAKS LT 56A2	2020 \$ 17,147.88	\$ 2,201.23	\$ 45.00
SNEAD JOHN H	012-233-43-00011	ASCOT VILLAGE #2 LT 23	2020 \$ 4,702.60	\$ 602.66	\$ 45.00
SNOW HAROLD JR & CHENAULT RONALD	002-137-58-00519	THIRD ADDN TO TOWNSITE OF ANCHORAGE BLK 16A LT 12B CORDOVA SQUARE PHASE 3 / UNIT D-135	2020 \$ 1,863.90	\$ 239.28	\$ 45.00
SNYDER CARL R LIFE ESTATE	018-171-38-00017	ELMORE #1 BLK 4 LT 3	2019 \$ 4,148.10 2020 \$ 6,241.98	\$ 80.20 \$ 672.90	\$ 45.00 \$ 45.00
SNYDER CARL R LIFE ESTATE	018-171-39-00015	ELMORE #1 BLK 4 LT 4	2019 \$ 1,299.30 2020 \$ 1,368.31	\$ 34.34 \$ 175.66	\$ 45.00 \$ 45.00
SOARES ODAIR & KIMBERLY	006-033-41-00215	LEVAR LT 1 CREEKSIDE ESTATES / UNIT 3	2020 \$ 1,598.85	\$ 188.11	\$ 45.00
SOARES SAMUEL L	010-335-01-00014	WINDEMERE BLK 1 LT 1	2020 \$ 192.68	\$ 4.19	\$ 45.00
SOCKPICK RITA	006-033-46-00016	DONNA LOU BLK 3 LT 1	2020 \$ 255.14	\$ 31.61	\$ 45.00
SOLBERG CINDY M & SOLBERG ARNE L & YVONNE C 50% EACH	001-162-10-00014	RAINBOW BLK A LT 15	2018 \$ 7,522.67 2019 \$ 8,142.37 2020 \$ 8,257.59	\$ 129.99 \$ 1,653.91 \$ 1,060.01	\$ 45.00 \$ 45.00 \$ 45.00
SOLBERG CINDY MARIE & SOLBERG ARNE L & YVONNE C 50% EACH	001-162-64-00417	POTLATCH CIRCLE TR 8 POTLATCH CIRCLE TOWNHOUSE / UNIT 13	2018 \$ 3,764.71 2019 \$ 4,621.70 2020 \$ 5,044.50	\$ 65.05 \$ 938.79 \$ 647.57	\$ 45.00 \$ 45.00 \$ 45.00
SOLBERG RICHARD J & VIKKI L	002-205-43-00011	PEARL V SMITH BLK 7 LT 18	2020 \$ 1,617.66	\$ 207.64	\$ 45.00
SOLSTAD RON H	010-127-26-00011	LINCOLN PARK BLK 6 LT 6	2020 \$ 1,247.48	\$ 166.96	\$ 45.00
SOLTIS MICHAEL FRANCIS	078-171-05-00013	HUNDRED HILLS BLK 1 LT 28	2020 \$ 842.00	\$ 108.09	\$ 45.00



Publishes March 10, 17, 24, 31

2021 Property Tax Special Assessment Foreclosure

Anchorage Daily News

SOMERVILLE GAIL A	014-144-26-00013	CAROL LT-26	2018	\$ 3,586.11	\$ 738.43	\$ 45.00
			2020	\$ 3,731.22	\$ 478.97	\$ 45.00
SOMMER-MATTHEW L	050-511-26-00018	NORTH-SLOPE BLK-3 LT-2	2020	\$ 1,643.22	\$ 203.60	\$ 45.00
SOMMER-MATTHEW L	050-511-40-00019	T14N R1E SEC 32 5M 6W4N W4S W4SE4	2020	\$ 530.66	\$ 65.75	\$ 45.00
SOPER GARY & JACOKES JERRI AKA HARVATH JACOKES JERRI L	041-022-08-00016	TUXEDNI PARK BLK-1 LT-6	2020	\$ 7,753.22	\$ 985.27	\$ 45.00
SORENSEN GERALD & LUCILLE M	006-354-13-00016	CHESTER HEIGHTS BLK-1 LT-17	2020	\$ 266.84	\$ 5.78	\$ 45.00
SOUKUP-MATTHEW	050-902-41-00016	PARKVIEW TERRACE BLK-1 LT-41	2020	\$ 2,026.87	\$ 251.14	\$ 45.00
SOUTHERN REGION EMERGENCY MEDICAL SERVICES COUNCIL INC	010-014-46-00317	FRANK DICKSON BLK-2 LT-1A 1000 NORTHERN LIGHTS SQUARE / UNIT 3	2020	\$ 20.41	\$ 2.62	\$ 45.00
SOUTHERN REGION EMERGENCY MEDICAL SERVICES COUNCIL INC	010-014-46-00416	FRANK DICKSON BLK-2 LT-1A 1000 NORTHERN LIGHTS SQUARE / UNIT 4	2020	\$ 20.41	\$ 2.62	\$ 45.00
SPAAN MICHAEL R & LAURA L	001-181-37-00017	FOREST PARK SOUTH BLK-1 LT-2	2020	\$ 400.00	\$ 49.66	\$ 45.00
SPANGLER RAY ALAN	010-116-11-00017	MOATS LT-C	2019	\$ 2,290.40	\$ 466.23	\$ 45.00
SPARKS BRADLEY L & JORDAN	050-353-28-00011	BIRCH GROVE LT-18-1	2020	\$ 15,620.78	\$ 2,006.21	\$ 45.00
SPARROW DONALD LEE & JACQUELYN J	009-198-07-00016	WICKERSHAM PARK BLK-5 LT-4	2020	\$ 72.85	\$ 9.03	\$ 45.00
SPENCER DAVID W 49% & SPENCER JOHN S 28% & SPENCER MARGARET LYNN 21% & GALANES LYNN 2%	090-061-02-00017	INDIAN VALLEY #1 TR-A	2020	\$ 604.89	\$ 74.95	\$ 45.00
SPRENG GARY L	005-151-51-00017	CASTLE HEIGHTS #2 BLK 6 LT 13	2020	\$ 2,345.27	\$ 290.60	\$ 45.00
SPRINGRIDGE LLC	050-121-09-00715	CORONADO BLK 2 LT 11 SPRING RIDGE / UNIT 7	2018	\$ 3,522.54	\$ 958.77	\$ 140.00
			2019	\$ 3,239.30	\$ 657.98	\$ 45.00
			2020	\$ 3,325.90	\$ 426.95	\$ 45.00
SPRINGRIDGE LLC	050-121-09-01218	CORONADO BLK 2 LT 11 SPRING RIDGE / UNIT 12	2018	\$ 3,455.05	\$ 940.39	\$ 140.00
			2019	\$ 3,356.54	\$ 681.81	\$ 45.00
			2020	\$ 3,479.14	\$ 446.61	\$ 45.00
SPRINGRIDGE LLC	050-121-09-00814	CORONADO BLK 2 LT 11 SPRING RIDGE / UNIT 8	2018	\$ 3,397.19	\$ 924.65	\$ 140.00
			2019	\$ 3,091.55	\$ 627.98	\$ 45.00
			2020	\$ 3,160.86	\$ 405.75	\$ 45.00
SPRINGRIDGE LLC	050-121-09-00913	CORONADO BLK 2 LT 11 SPRING RIDGE / UNIT 9	2018	\$ 3,329.70	\$ 906.29	\$ 140.00
			2019	\$ 3,212.00	\$ 652.44	\$ 45.00
			2020	\$ 3,314.11	\$ 425.43	\$ 45.00
SPRINGRIDGE LLC	050-121-09-01010	CORONADO BLK 2 LT 11 SPRING RIDGE / UNIT 10	2018	\$ 3,329.70	\$ 906.29	\$ 140.00
			2019	\$ 3,212.00	\$ 652.44	\$ 45.00
			2020	\$ 3,314.11	\$ 425.43	\$ 45.00
SPRINGRIDGE LLC	050-121-09-01119	CORONADO BLK 2 LT 11 SPRING RIDGE / UNIT 11	2018	\$ 3,397.19	\$ 924.65	\$ 140.00
			2019	\$ 3,091.55	\$ 627.98	\$ 45.00
			2020	\$ 3,160.86	\$ 405.75	\$ 45.00
SPRINKLE DELIGHT M	090-041-22-00017	US SURVEY 3200 LT 19A	2019	\$ 1,650.03	\$ 335.16	\$ 35.80
			2020	\$ 1,739.40	\$ 223.28	\$ 45.00
SPRY VESTAL CARSON	010-124-21-00010	T13N R4W SEC 25 5M N2SW4 TRIANGLE ON LOIS DR & 36TH	2020	\$ 153.67	\$ 1.99	\$ 45.00
SPURGEON ALTON R & ELIZABETH WEITHMAN	012-064-16-00016	HIGHLAND PARK BLK-3 LT-7	2020	\$ 213.86	\$ 3.70	\$ 45.00
SPURLOCK JOSEPH R	050-261-25-00012	T14N R2W SEC 11 5M LT 55 N2 REM	2020	\$ 3,804.15	\$ 488.34	\$ 45.00
SRISANEHA ERICA	014-052-20-00011	SHELUKOF BLK-2 LT-10	2020	\$ 1,655.28	\$ 212.48	\$ 45.00



STANLEY KIRK W & LAURA	006-171-21-00017	SHADY LANE BLK 8 LT 5	2020	\$ 2,684.70	\$ 244.64	\$ 45.00
STANTON HOLLY	002-165-44-00411	THIRD ADDN TO TOWNSITE OF ANCHORAGE BLK 29A LT 9A CORDOVA RIDGE / UNIT 4	2020	\$ 91.27	\$ 11.22	\$ 45.00
STARHEIM YVONNE ANN	011-386-10-00017	CAMPBELL WOODS #3 BLK 5 LT 1J	2019	\$ 3,628.64	\$ 737.06	\$ 45.00
			2020	\$ 3,690.18	\$ 473.70	\$ 45.00
STARK MONICA L	014-925-52-01316	MEADOW VIEW TR A-2 MEADOW VIEW / UNIT 7B	2020	\$ 3,633.75	\$ 466.46	\$ 45.00
STEINER GRIFFITH R & MARIBETH DECLARATION OF TRUST STEINER G R & M / TTES	002-124-60-30312	ORIGINAL TOWNSITE OF ANCHORAGE BLK 108 LT 1A 7TH PLACE / UNIT 303	2020	\$ 2,912.14	\$ 373.83	\$ 45.00
STEPAN STEVE S & LENKA	018-063-04-00018	OCEANVIEW #4 BLK 10 LT 17	2020	\$ 922.55	\$ 114.21	\$ 45.00
STEPHAN PATRICK GABRIEL & CARLA	020-493-25-00018	GOLDENVIEW PARK PH E2 BLK 11 LT 4 GOLDENVIEW PARK	2020	\$ 1,842.73	\$ 235.78	\$ 45.00
STEPHENS JENNIE B	003-252-10-00011	GREEN ACRES BLK 7 LT 1	2020	\$ 102.23	\$ 0.87	\$ 45.00
STEPHENS KERNAN KATHLEEN	050-521-90-00013	HULSE #3 LT 11	2019	\$ 2,121.46	\$ 417.66	\$ 45.00
			2020	\$ 4,426.21	\$ 568.21	\$ 45.00
STEPHENSON AEO JOY	007-096-49-00016	THOREAU BLK 2 LT 10	2020	\$ 793.45	\$ 98.30	\$ 45.00
STEVENS CEAN M	005-027-42-00018	FAIRVIEW BLK 7 LT 17	2020	\$ 1,643.31	\$ 203.61	\$ 45.00
STEVENS GERARDUS P & ARZIE JOHN J 50% EACH	051-111-11-00018	WHALEY #2 TR 8	2020	\$ 1,099.97	\$ 141.21	\$ 45.00
STEWART ALBERT & FLORENCE A TOD DEED	010-102-20-00018	RYAN LT 8	2019	\$ 3,653.18	\$ 742.04	\$ 45.00
			2020	\$ 3,871.44	\$ 496.96	\$ 45.00
STEWART DAVID L & LINDA	005-025-03-00014	FAIRVIEW BLK 5 LT 6	2020	\$ 1,571.49	\$ 201.73	\$ 45.00
STEWART JAMES & ROYER MITCHELL	051-153-24-00013	T15N R1W SEC 8 5M LT 170A	2020	\$ 4,485.69	\$ 575.82	\$ 45.00
STEWART NIKISHKA L	014-075-42-00016	CAMPBELL HEIGHTS #1 BLK 8 LT 3	2019	\$ 6,908.82	\$ 1,403.34	\$ 45.00
			2020	\$ 7,204.23	\$ 924.79	\$ 45.00
STILLER JOSHUA	007-238-01-01013	CHUGACH FOOTHILLS TR A SOUTH PARK PHASE 1 / UNIT 204	2019	\$ 3,003.69	\$ 610.12	\$ 42.66
			2020	\$ 2,896.74	\$ 371.86	\$ 45.00
STINE CHERYL L	018-033-25-00016	OCEANVIEW NORTH #3 BLK 19 LT 16	2020	\$ 5,023.98	\$ 644.92	\$ 45.00
STINE ROBERT S	007-114-22-00014	CHUGACH FOOTHILLS #3 BLK 8 LT 22A	2020	\$ 3,202.36	\$ 422.92	\$ 45.00
STOLTZ MICHAEL J & CATHERINE	075-163-23-00016	ALPINE VIEW ESTATES PH 2 BLK 1 LT 18	2020	\$ 4,270.18	\$ 593.03	\$ 45.00
STONE PROPERTY LLC	014-211-76-00015	EAST DIAMOND CENTER BLK 3 LT 2	2020	\$ 12,286.25	\$ 1,577.18	\$ 45.00
STONER THOMAS L & LAURIE A	019-201-24-00010	BOTANICAL HEIGHTS BLK 1 LT 23	2020	\$ 22.78	\$ 2.83	\$ 45.00
STORTZ STEPHEN G	050-202-06-00016	BLUEBERRY HILL BLK 3 LT 5	2020	\$ 719.06	\$ 92.30	\$ 45.00
STRAMAN KEN	005-022-17-00011	FAIRVIEW BLK 1 LT 17	2020	\$ 2,269.17	\$ 291.29	\$ 45.00
STRAIT DONNA	012-064-45-00015	HIGHLAND PARK BLK 2 LT 18	2019	\$ 1,061.44	\$ 92.82	\$ 45.00
			2020	\$ 1,208.97	\$ 155.20	\$ 45.00
STRAMILOV DMITRY A & ALIA	014-124-27-00111	ROSEWOOD PARK ESTATES BLK 2 LT 10 ROSE HILL II TOWNHOMES / UNIT 1	2020	\$ 2,424.78	\$ 300.44	\$ 45.00



Publishes March 10, 17, 24, 31

STRAUGHN MICHAEL S &
STRAUGHN MATHEW S 50% EACH

STREET MICHAEL D & CYNTHIA C

STRICKLAND ROBBIE B JR

STURE-CONRAD J

SUBRAMANIAN LATHA

SUBRAMANIAN LATHA

SUDUT FAMILY TRUST
SUDUT-TERRENCE & TERESA/TTEES

SULLIVAN MICHAEL

SUMMERFIELD JON P &
LOCKE JILL M 50% EACH

SUMMERS VANESSA JOAN

SUNLIT STUDIOS LLC

SUSITNA TRUST THE

SUTHERLIN SHARA A

SUTTERFIELD CLARICE I

SWAM GARY E &
RHODY PATRICIA M 50% EACH

SWANSON-ERICK A & REGINA M

SWARTOUT DOUGLAS L

SWEET BLESSING ASSISTED LIVING HOME
LLC & SPARKS DAVID 50% EACH

SWIGART JERRY W

SYREN A O TRUST 47.5% & SYREN
ALDRICH O / TTE & ANDERSON ARVIN 52.5%

T-AND-A GREGG LANE-LLC

T-AND-A GREGG LANE-LLC

T.L.G. REVOCABLE LIVING TRUST
GREGOIRE TAMARA L TRUSTEE

TANDY CHRISTINA &
SUMAMEL CHINOROT

TANDY-STEPHEN G & LINDA K

TATHAM-2006 REVOCABLE TRUST
TATHAM JI & JI TRUSTEES

TCHEOU MINH T &
TCHEOU WING T 50% EACH

2021 Property Tax Special Assessment Foreclosure

014-074-27-00010 CAMPBELL HEIGHTS #1
BLK 7 LT 10

051-471-29-00018 SUE TAWN ESTATE #2
BLK 1 LT 9

010-071-58-00015 COLUMBIA PARK #5
BLK 2 LT 57

007-143-35-02615 RIFLEMAN
TRA-1
WOODRIDGE PHASE 2 / UNIT C102

009-174-31-00017 O H FAST
BLK 3 LT 7

016-243-23-00018 INDEPENDENCE PARK
BLK 14 LT 12

008-042-57-00012 HAWES
LT-2

012-141-30-01912 WOODLAND LAKES UNIT #2
BLK 2 LT 9
NORTHWEST VILLAGE PHASE 2 / UNIT 53

006-201-32-00019 BRINK #1
LT 19 REM

013-051-51-00019 BELLA VISTA #1
LT 26A

014-134-77-00017 CHUGACH MEADOWS
BLK 5 LT 15A

002-107-49-00016 ORIGINAL TOWNSITE OF ANCHORAGE
BLK 16 LT 198-20 W2'

017-351-30-00013 KEMPTON HILLS
BLK 3 LT 15

050-202-10-00018 BLUEBERRY HILL
BLK 4 LT 4

006-122-31-00019 MULDOON HEIGHTS
BLK 2 LT 6

018-292-36-00015 DAVISON
LT-1

003-171-17-01115 EASTRIDGE #1
LT-1B
EASTRIDGE / UNIT 16 B-4

012-162-08-00015 VILLAGE GREEN #3
BLK 5 LT 18

011-133-06-00011 SAND LAKE #2
BLK 2 LT 19

012-493-54-00018 LAUREL ACRES
BLK 10 LT 53

016-203-36-00014 GREGG
BLK 3 LT 4A1

016-203-37-00012 GREGG
BLK 3 LT 4A2

012-271-25-00016 CAMPBELL LAKE HEIGHTS #2
LT-1

018-021-05-00013 BEACON PARK
BLK 2 LT 37

013-042-08-00018 HOLLOWBROOK
BLK 2 LT 27

001-142-32-00018 LAGOON ESTATES
LT-3

002-121-10-00019 EAST ADDN TO TOWNSITE OF ANCHORAGE
BLK 6D LT 9

Anchorage Daily News

2020	\$	2,431.62	\$	312.13	\$	45.00
2019	\$	336.46	\$	8.04		
2020	\$	1,138.27	\$	146.11	\$	45.00
2018	\$	3,650.64	\$	993.63	\$	140.00
2019	\$	3,517.40	\$	714.47	\$	45.00
2020	\$	3,700.44	\$	475.01	\$	45.00
2020	\$	1,077.20	\$	133.48	\$	45.00
2020	\$	2,358.95	\$	292.29	\$	45.00
2020	\$	5,758.42	\$	713.49	\$	45.00
2020	\$	146.40	\$	3.18	\$	45.00
2019	\$	1,181.19	\$	239.93	\$	45.00
2020	\$	1,147.41	\$	147.29	\$	45.00
2019	\$	4,433.56	\$	900.56	\$	45.00
2020	\$	4,697.37	\$	603.00	\$	45.00
2019	\$	3,986.93	\$	809.85	\$	45.00
2020	\$	4,204.89	\$	539.77	\$	45.00
2020	\$	423.48	\$	52.47	\$	45.00
2020	\$	4,401.54	\$	545.37	\$	45.00
2020	\$	208.77	\$	3.61	\$	45.00
2019	\$	656.85	\$	133.41	\$	45.00
2020	\$	688.75	\$	88.42	\$	45.00
2020	\$	1,883.60	\$	254.62	\$	45.00
2020	\$	6,742.73	\$	865.55	\$	45.00
2020	\$	1,545.16	\$	191.46	\$	45.00
2020	\$	5,579.53	\$	716.24	\$	45.00
2019	\$	424.00	\$	17.65		
2020	\$	4,124.52	\$	529.46	\$	45.00
2019	\$	139.06	\$	28.25	\$	45.00
2020	\$	145.35	\$	18.66	\$	45.00
2020	\$	268.48	\$	32.65	\$	45.00
2020	\$	711.06	\$	88.22	\$	45.00
2020	\$	6,192.62	\$	795.05	\$	75.00
2020	\$	1,652.55	\$	212.14	\$	45.00
2020	\$	20.00	\$	2.47	\$	45.00
2020	\$	699.89	\$	86.73	\$	45.00
2020	\$	500.00	\$	61.95	\$	45.00

2021-036427-0

Page 96 of 114



Publishes March 10, 17, 24, 31
TDM LLC

2021 Property Tax Special Assessment Foreclosure

Anchorage Daily News

015-173-26-00011	HOMESTEAD HILLS #1 BLK 3 LT 4	2019 \$ 6,098.26 \$ 1,238.69 \$ 45.00 2020 \$ 6,499.42 \$ 834.31 \$ 45.00
014-922-92-00014	CHUGACH ESTATES BLK 2 LT 468	2020 \$ 1,262.67 \$ 156.46 \$ 45.00
005-024-32-00016	FAIRVIEW BLK 4 LT 15	2020 \$ 1,687.77 \$ 209.13 \$ 45.00
001-165-24-00018	ROMIG PARK BLK 7 LT 8	2020 \$ 5,487.43 \$ 71.12 \$ 45.00
007-281-06-00013	TOTEM TR 2	2020 \$ 121,278.33 \$ 15,668.27 \$ 45.00
051-221-14-00019	WYATT LT 13	2020 \$ 132.86 \$ 16.81 \$ 45.00
050-231-25-00015	EAGLE RIVER HEIGHTS NORTH BLK 1 LT 2	2020 \$ 62.47 \$ 1.36 \$ 45.00
014-102-37-00018	LAKE OTIS HEIGHTS BLK 1 LT 8	2020 \$ 1,829.70 \$ 234.88 \$ 45.00
017-432-10-00013	MOUNTAIN PARK ESTATES #2 BLK 7 LT 6	2020 \$ 2,081.93 \$ 257.96 \$ 45.00
002-134-01-00011	BEVERS (THIRD ADDN TO TOWNSITE OF ANCHORAGE) BLK 58 LT 12	2020 \$ 1,701.46 \$ 218.42 \$ 45.00
020-121-21-00014	MOUNTAIN TERRACE ESTATES #2 LT 5	2020 \$ 100.00 \$ 12.39 \$ 45.00
007-145-61-00016	EASTLAKE ADDITION #1 BLK 3 LT 36	2020 \$ 2,626.82 \$ 303.72 \$ 45.00
003-245-06-00013	GENEVA WOODS BLK 2 LT 21	2020 \$ 1,024.68 \$ 21.03 \$ 45.00
051-151-09-00018	T15N R1W SEC 8 SM LT 90 W2	2019 \$ 1,982.53 \$ 47.70 2020 \$ 2,074.32 \$ 266.28 \$ 45.00
010-147-20-00013	COLUMBIA PARK #1 BLK 1 LT 108	2020 \$ 822.51 \$ 101.91 \$ 45.00
001-184-10-00018	TURNAGAIN HOMES BLK F LT 26	2020 \$ 3,204.54 \$ 397.05 \$ 45.00
009-263-12-00017	LITTLE TREE #2 BLK 6 LT 22	2020 \$ 1,333.81 \$ 171.21 \$ 45.00
011-121-60-00013	HIDDEN HILLS BLK 1 LT 35	2019 \$ 1,840.17 \$ 149.53 2020 \$ 1,941.20 \$ 249.19 \$ 45.00
051-123-24-00018	LAKE HILL ACRES #3 LT 20	2020 \$ 2,579.89 \$ 219.66 \$ 45.00
015-141-50-00018	T12N R3W SEC 22 SM LT 17C	2020 \$ 2,742.97 \$ 480.48 \$ 45.00
010-125-07-00719	CONROY RUSHTON BLK 2 LT 4 OREGON / UNIT 7	2019 \$ 1,640.90 \$ 333.31 \$ 45.00 2020 \$ 1,932.30 \$ 248.06 \$ 45.00
006-352-60-00011	CHESTER HEIGHTS #1 BLK 8 LT 26	2020 \$ 72.10 \$ 9.06 \$ 45.00
050-093-20-00010	W-G PIPEL BLK 1 LT 28	2020 \$ 850.83 \$ 105.42 \$ 45.00
014-021-16-00014	KELLEY #1 LT 7	2018 \$ 2,524.39 \$ 126.03 2019 \$ 10,730.52 \$ 2,179.63 \$ 45.00 2020 \$ 11,149.20 \$ 1,431.20 \$ 45.00
090-042-23-00013	CHUGACH PARK VIEW LT 23	2019 \$ 1,013.65 \$ 205.88 \$ 45.00 2020 \$ 1,077.18 \$ 138.28 \$ 45.00
090-042-30-00018	CHUGACH PARK VIEW LT 30	2018 \$ 100.85 \$ 3.31 2019 \$ 1,134.76 \$ 230.51 \$ 45.00 2020 \$ 1,105.26 \$ 141.87 \$ 45.00
090-042-31-00016	CHUGACH PARK VIEW LT 31	2019 \$ 1,106.13 \$ 168.85 2020 \$ 1,084.98 \$ 139.27 \$ 45.00

2021 - 036427 - 0
Page 97 of 114

Publishes March 10, 17, 24, 31

2021 Property Tax Special Assessment Foreclosure

Anchorage Daily News

TIDWELL GARY W & TIDWELL WARREN G	006-231-30-00010	NUNAKA VALLEY BLK U LT 17	2020	\$ 1,403.06	\$ 180.10	\$ 45.00
TIERNAN BARTON M & ELIZABETH P	016-154-14-00016	NORTON PARK BLK 29 LT 3	2020	\$ 342.80	\$ 42.47	\$ 45.00
TILBURY SHERRILL L	009-192-04-00016	WICKERSHAM PARK #1 BLK 8 LT 40	2020	\$ 877.24	\$ 108.68	\$ 45.00
TIMMERMAN GORDON	010-241-58-00015	LAKESHORE TOWER ESTATES TR A LAKESHORE TOWERS / UNIT 203-1	2020	\$ 30.00	\$ 3.71	\$ 45.00
TIPER ANCHORAGE LLC	002-091-23-00017	EAST ADDN TO TOWNSITE OF ANCHORAGE BLK 18 LT 3	2020	\$ 4,994.91	\$ 641.20	\$ 45.00
TIPER ANCHORAGE LLC	002-091-24-00015	EAST ADDN TO TOWNSITE OF ANCHORAGE BLK 18 LT 2	2020	\$ 5,962.77	\$ 765.43	\$ 45.00
TIPTON WENDELL D & GRIMSBY TIPTON PEGGY	012-282-04-00016	CAMPBELL LAKE HEIGHTS #10 BLK 6 LT 11	2020	\$ 500.06	\$ 61.96	\$ 45.00
TITANIUM INVESTMENTS OF ALASKA LLC	050-572-30-00012	PREUSS #3 BLK 11 LT 5	2019	\$ 6,737.17	\$ 1,268.48	\$ 45.00
			2020	\$ 7,133.42	\$ 915.70	\$ 45.00
TITANIUM INVESTMENTS OF ALASKA LLC	005-017-54-00014	NELS KLEVIN BLK 7 LT 4C-1	2019	\$ 5,766.90	\$ 1,171.41	\$ 45.00
			2020	\$ 5,336.91	\$ 685.10	\$ 45.00
TITANIUM INVESTMENTS OF ALASKA LLC	005-017-55-00011	NELS KLEVIN BLK 7 LT 4C-2	2019	\$ 5,822.52	\$ 1,182.71	\$ 45.00
			2020	\$ 5,502.78	\$ 706.38	\$ 45.00
TITANIUM INVESTMENTS OF ALASKA LLC	005-025-11-00017	FAIRVIEW BLK 12 LT 2	2019	\$ 4,093.27	\$ 831.44	\$ 45.00
			2020	\$ 4,239.09	\$ 544.16	\$ 45.00
TIX TERESA T	010-085-34-00016	BUCKNER PORTER LT 2	2018	\$ 2,035.24	\$ 553.93	\$ 140.00
			2019	\$ 2,193.87	\$ 445.63	\$ 45.00
			2020	\$ 2,299.95	\$ 295.25	\$ 45.00
TLG LIVING TRUST GREGOIRE TAMARA L TTEE	012-371-22-00017	CESSCO LT 1 SUNRISE TERRACE / UNIT 3	2020	\$ 188.10	\$ 23.31	\$ 45.00
TOBIN MARJORIE S REVOCABLE TRUST TOBIN M S / TRUSTEE	001-184-17-00013	TURNAGAIN HOMES BLK 1 LT 13	2020	\$ 165.17	\$ 3.59	\$ 45.00
TOGUCHI MARGARET AI	012-461-34-00018	PATRIGIA BLK 3 LT 24	2020	\$ 164.16	\$ 21.07	\$ 45.00
TOLENTINO KATHLEEN A & GOOD DENNIS 50% EACH	014-281-24-00216	TOYON TR 2E MOSS CREEK / UNIT 2	2020	\$ 345.91	\$ 42.86	\$ 45.00
TOLLIVER JOSEPH	006-141-04-00016	ADAMSVILLE TR B	2020	\$ 618.97	\$ 76.70	\$ 45.00
TOMINGAS HENRY	090-181-02-00012	US SURVEY 7012 LT 20 T9N R3E SEC 32 54A	2020	\$ 4,414.02	\$ 566.61	\$ 45.00
TOP PROPERTIES INC	012-051-84-02215	SPENARD HEIGHTS LT 10D3 CHEVIGNY COURT / UNIT A-24	2018	\$ 2,009.00	\$ 546.82	\$ 140.00
			2019	\$ 1,994.28	\$ 405.08	\$ 45.00
			2020	\$ 2,091.33	\$ 268.47	\$ 45.00
TOP PROPERTIES INC	010-193-16-00114	GREEN VALLEY #1 LT 15 GREEN VALLEY / UNIT 1	2018	\$ 1,986.04	\$ 540.56	\$ 140.00
			2019	\$ 2,164.42	\$ 439.64	\$ 45.00
			2020	\$ 2,366.64	\$ 303.79	\$ 45.00
TOP SHELF STORAGE LLC	016-192-24-00015	BIRCH TRAIL TR A REM	2020	\$ 3,150.07	\$ 68.50	\$ 45.00
TOSCANO JUAN C & ELSA C	016-271-40-00013	HILLCREST BLK 8 LT 1	2020	\$ 2,736.00	\$ 351.21	\$ 45.00
TOSHAVIK CARLA	006-052-52-00012	SPRING ACRES BLK 2 LT 7	2020	\$ 2,343.08	\$ 237.18	\$ 45.00
TOWNSEND JOHANNA M	009-101-31-00010	TUDOR PARK BLK 2 LT 10	2020	\$ 1,846.05	\$ 228.74	\$ 45.00
TOZZI LOUIS M JR	012-062-44-00012	WOODLAND LAKES DEV UNIT #1 BLK 3 LT 21	2019	\$ 7,265.47	\$ 1,475.78	\$ 45.00
			2020	\$ 8,418.32	\$ 1,080.65	\$ 45.00
TRAYLOR RICHARD	050-481-04-00011	DONALD C SCHROEDER #3 UNIT 1 BLK 1 LT 4	2020	\$ 997.14	\$ 123.54	\$ 45.00

2021-036427-0

Page 98 of 114



Publishes March 10, 17, 24, 31

2021 Property Tax Special Assessment Foreclosure

Anchorage Daily News

TRAYLOR RICHARD M	005-063-04-00013	AUSTRALASKA BLK 1 LT 4	2020	\$ 3,467.99	\$ 428.46	\$ 45.00
TRAYLOR RICHARD M & TAMMY H	004-123-01-00012	GRANDVIEW GARDENS BLK 9 LT 10	2020	\$ 1,458.65	\$ 181.66	\$ 45.00
TREKELL STANLEY G & APRIL L LIVING TRUST	006-145-64-00011	DEBARR VISTA BLK 1 LTS 1 & 2	2020	\$ 4,382.73	\$ 543.04	\$ 45.00
TROSKA HEINZ	006-032-53-00017	ELMRICH BLK 7 LT 3	2020	\$ 256.15	\$ 5.57	\$ 45.00
TROSKA HEINZ G	006-144-42-00010	DEBARR VISTA BLK 2 LT 5	2020	\$ 99.24	\$ 2.16	\$ 45.00
TRYCK JOINT REVOCABLE TRUST TRYCK CHARLES OR MOLLY OR SUZANNE / CO TTES	001-073-17-00018	MARIE SCHODDE BLK 28 LT 3F	2020	\$ 441.22	\$ 54.66	\$ 45.00
TUCKER WILLIAM R	067-031-51-00016	EAGLEWOOD #6 TR V	2020	\$ 1,104.66	\$ 136.88	\$ 45.00
TUCKER WILLIAM R	067-034-10-00016	EAGLEWOOD #10 TR Y	2020	\$ 1,009.80	\$ 125.12	\$ 45.00
TUCKER WILLIAM R & COLNY	050-821-64-00012	EAGLEWOOD BLK 4 LT 7	2020	\$ 1,979.82	\$ 245.31	\$ 45.00
TULIPERINE & BRISSON JAMES L JR	050-751-13-00018	TERI #2 LT 9	2020	\$ 2,243.94	\$ 288.06	\$ 45.00
TUNDRA LLC	005-014-23-00016	NELS KLEVEN BLK 4 LT 1 & 53 E2	2020	\$ 284.02	\$ 35.19	\$ 45.00
TUPUOLA JODIE	016-122-23-00014	TURNAGAIN BLK 3 LT 9	2020	\$ 4,788.00	\$ 614.62	\$ 45.00
TURBERVILLE MARK S & PATRICIA D	017-351-39-00014	KEMPTON HILLS BLK 3 LT 6	2020	\$ 3,218.22	\$ 398.75	\$ 45.00
TURN & BANC LLC	051-751-17-00414	ADA 9102 BIRCHWOOD ARPT BLK 100 LT 1F	2020	\$ 6,175.49	\$ 765.17	\$ 45.00
TURNER BERNARD H	051-491-26-00012	WYNTER PARK #1 BLK 1 LT 27	2020	\$ 2,176.62	\$ 269.69	\$ 45.00
TURNER EVADINE M DEC OF TRUST TURNER EVADINE M / TRUSTEE	042-091-14-00018	T12N R2W SEC 31 6M N35W45E4NE45E4	2020	\$ 227.17	\$ 29.16	\$ 45.00
TUTAAN ANGEL G & ELSA G REVOCABLE TRUSTS TUTAAN A G & E G / TRUSTEES	012-473-06-00010	BAYSHORE WEST #1 BLK 6 LT 6	2020	\$ 885.69	\$ 109.74	\$ 45.00
TUXAS LLC	051-081-20-00014	T15N R1W SEC 5 SM LT 77	2020	\$ 690.93	\$ 88.69	\$ 45.00
UDD RODNEY	050-252-10-00013	T14N R2W SEC 11 SM LT 41	2019 2020	\$ 1,386.54 \$ 2,637.14	\$ 260.53 \$ 328.53	\$ 45.00 \$ 45.00
UDD RODNEY D RESTATED REVOCABLE TRUST / UDD RODNEY D / TRUSTEE	050-252-01-00012	T14N R2W SEC 11 SM W2NW45E4NE45E4	2019 2020	\$ 2,285.41 \$ 4,423.86	\$ 429.40 \$ 567.88	\$ 45.00 \$ 45.00
ULMER SCOTT A	020-414-25-00014	PARADISE VALLEY BLK 10 LT 4	2020	\$ 48.40	\$ 1.05	\$ 45.00
ULOFOSHIO CHRISTIANA I	006-144-06-00015	DEBARR VISTA #2 BLK 6 LT 15	2020	\$ 474.94	\$ 4.04	\$ 45.00
ULRICH RICHARD L	014-051-15-00013	O'BRIEN BLK 2 LT 9	2020	\$ 182.97	\$ 23.50	\$ 45.00
ULRICH RICHARD L & MORGAN ROSE AKA ULRICH ROSE	012-211-73-00014	SUMMERSET PARKWAY BLK 3 LT 9	2020	\$ 1,689.49	\$ 216.88	\$ 45.00
UNISOURCE/D DIDIOLA % CORPORATE PROPERTY ASSOC	003-051-10-00017	ANCHORAGE INDUSTRIAL PARK BLK 1 LT 10A	2020	\$ 3,919.31	\$ 485.62	\$ 45.00
UNITED APARTMENTS LLC	006-203-01-00018	WONDER PARK #8 BLK 5 LT 22 REM	2020	\$ 510.40	\$ 63.24	\$ 45.00
URI HECTOR & MARY GRACE E	012-113-85-00016	NOMEN #1 BLK 21 LT 7	2020	\$ 462.23	\$ 3.93	\$ 45.00
URSTADT CHRISTOPHER	075-183-07-00017	ALYESKA BASIN #7 BLK 25 LT 37	2020	\$ 984.62	\$ 122.00	\$ 45.00

2021-036427-0

Page 99 of 114



URSTADT CHRISTOPHER M	075-183-06-00019	ALYESKA BASIN #7 BLK 25 LT 38	2020	\$ 2,834.26	\$ 351.18	\$ 45.00
VAGNER RICHARD E & NOLA M	013-131-30-08917	RIVER PARK TR-A RIVER PARK / UNIT 89A	2020	\$ 3,302.01	\$ 423.87	\$ 45.00
VALANTAS ALASKA COMMUNITY PROPERTY TRUST / VALANTAS ROBERT ALEX / TTE	017-152-16-00014	SEQUOIA ESTATES BLK 1 LT 16	2020	\$ 3,474.59	\$ 430.53	\$ 45.00
VALENCIA MICHAEL JR	011-134-40-00018	SAND LAKE #2 BLK 3 LT 9	2020	\$ 49.76	\$ 1.08	\$ 45.00
VALLANGCA VERNON P & MARISSA R	014-221-73-00011	JERRY A HILL LT 3	2020	\$ 11,421.09	\$ 1,466.10	\$ 45.00
VAN TUYN PETER H & BESSENVEY ILONA M	015-192-33-00017	TRAILS END BLK 5 LT 8	2020	\$ 382.77	\$ 8.32	\$ 45.00
VANDENBOS MICHAEL	004-122-59-00012	GRANDVIEW GARDENS BLK 10 LT 1A	2020	\$ 2,432.48	\$ 301.39	\$ 45.00
VANG PETER K & VUE YER	005-023-38-00015	FAIRVIEW BLK 3 LT 15	2020	\$ 350.63	\$ 8.38	\$ 45.00
VARELA ANTHONY J & RAYNA G	067-081-31-00013	EAGLE CROSSING BLK 10 LT 6	2020	\$ 288.20	\$ 6.17	\$ 45.00
VAROZ BRADLEY & WANG WEI	001-051-47-00417	ORIGINAL TOWNSITE OF ANCHORAGE BLK 62 LT 6A CASTAWAY COVE TOWNHOMES / UNIT 1315	2020	\$ 438.13	\$ 9.53	\$ 45.00
VARRATI GIANNA	006-223-19-00010	INDIAN HILLS #3 BLK 5 LT 30	2020	\$ 3,404.96	\$ 427.09	\$ 45.00
VARUL SOFYA & KRYLOV ALEXEY	010-063-12-00019	SATELLITE PARK #1 BLK 1 LT 6B	2020	\$ 1,517.80	\$ 188.06	\$ 45.00
VASS RACHEL	010-241-58-03810	LAKESHORE TOWER ESTATES TR-A LAKESHORE TOWERS / UNIT 502-1	2020	\$ 1,675.80	\$ 215.12	\$ 45.00
VAUGHAN LINDSEY & GUFFEY JON 50% EACH	009-021-29-00014	BLUEBERRY LAKE BLK 3 LT 14	2020	\$ 271.04	\$ 4.68	\$ 45.00
VEDROS JARED & JOY	067-222-46-00019	EAGLE CROSSING BLK 22 LT 15 DRIFTWOOD BAY	2020	\$ 4,796.71	\$ 594.21	\$ 45.00
VELASCO ALFONSO A & VELASCO OSCAR R 50% EACH	003-111-33-00011	THIRD ADDN TO TOWNSITE OF ANCHORAGE BLK 2C LT 3	2019 2020	\$ 996.07 \$ 1,432.98	\$ 23.81 \$ 183.96	\$ 45.00
VELASCO ISMAEL E	012-385-06-00016	CAMPBELL LAKE VIEW ESTATES LT 6	2019 2020	\$ 3,437.23 \$ 3,614.94	\$ 688.18 \$ 464.05	\$ 45.00
VELASQUEZ GILBERTO J	010-133-11-00012	BROADMOOR ESTATES #1 BLK 6 LT 18	2020	\$ 5,352.30	\$ 687.07	\$ 45.00
VENHAUS DANIEL E & CAROLYN G	051-521-28-00012	WOODED HOLLOW LT 1	2020	\$ 335.24	\$ 7.39	\$ 45.00
VERED MARES LLC	010-122-29-00017	LINTNER LT 8	2020	\$ 2,479.50	\$ 318.30	\$ 45.00
VERED MARES LLC	010-122-30-00015	LINTNER LT 9	2020	\$ 6,627.96	\$ 850.82	\$ 45.00
VERNA LAURIE	015-161-14-00012	KASLOF HILLS BLK 8 LT 6	2020	\$ 7,662.21	\$ 982.60	\$ 45.00
VERZONE TONIO E	001-081-37-02114	SOUTH ADDN TO TOWNSITE OF ANCHORAGE BLK 18A LT 7A HOHN APARTMENT / UNIT 305	2020	\$ 882.36	\$ 109.34	\$ 45.00
VICTOR MARTIN DENNIS III	003-143-25-00010	THIRD ADDN TO TOWNSITE OF ANCHORAGE BLK 38B LT 12	2018 2019 2020	\$ 30.62 \$ 2,594.69 \$ 2,708.64	\$ 3.81 \$ 527.04 \$ 347.70	\$ 95.00 \$ 45.00 \$ 45.00
VILLEGAS JOSEPER & ELKE	012-562-05-00010	CONCORD HILL BLK 8 LT 6	2020	\$ 2,867.67	\$ 355.21	\$ 45.00
VINAS DOLORES R & JESUSITO P	012-524-13-00016	COUNTRY WOODS BLK 6 LT 8B	2020	\$ 1,586.03	\$ 196.52	\$ 45.00

2021-036427-0

Page 100 of 114



Publishes March 10, 17, 24, 31

VITUS GROUP LLC
% JEWEL LAKE HOUSING PARTNERS LLC

VOGEL MICHAEL C

VOGEL KIANA CATHRYN

VOLIVA GEORGE WILLIAM & UNDA L

VOLK STEVE

VOLLAND PHILIP R &
LONG MAURIE

VON MAREES RODRIGO A &
DIAZ KARIA

VONGPHRACHANH VEERAPHANH &
KHANTHALY

VONHOF JOHN L

VOORHIS NORMAN L & HELEN F

WACKER LUCAS JOHN

WADE STEAVEN M & WILLIAM J H

WAGER BENJAMIN &
PETERSON VICTORIA

WAGNER TRACEY L &
WAGNER TINA L 50% EACH

WAKELAM ROGER L

WAL-MART REAL EST BUSI TRUST
WAL-MART PROPERTY TAX DEPT MS 0555

WAL-MART REAL ESTATES BUSINESS TRUST
WAL-MART PROPERTY TAX MS 0555

WAL-MART STORES INC
WAL-MART PROPERTY TAX DEPT MS 0555

WAL-MART STORES INC
WAL-MART PROPERTY TAX DEPT MS 0555

WAL-MART STORES INC
WAL-MART PROPERTY TAX DEPT MS 0555

WALATKA FREDERICK W

WALATKA FREDERICK W

WALK THE WALK LLC

WALKER BRIAN D & CYNTHIA S

WALKER BRIAN D & CYNTHIA S

WALKER CYNTHIA S

WALKER MARGARET

2021 Property Tax Special Assessment Foreclosure

012-363-07-00011 CHESTER H LLOYD
LT 16A

015-201-28-00015 TALLUS WEST
BLK 1 LT 15

014-923-04-00017 CHUGACH ESTATES
BLK 3 LT 28

005-161-24-00013 RUSSIAN JACK #1
BLK 2 LT 10

006-142-24-00012 DEBARR VISTA #4
BLK 8 LT 7

001-223-09-00016 TURNAGAIN HOMES
BLK 2 LT 2

017-161-16-00015 GUDVEINA #1
LT 1

016-287-29-00012 REDOUBT
LT 15A

010-225-37-00011 WINDEMERE #3
BLK 11 LT 20

014-161-05-00011 T12N R3W SEC 9 SM
LT 2

050-162-20-00019 REGIONAL PARK
BLK 1 LT 1
MARINER VILLAGE / UNIT 3

014-234-11-00014 WINCHESTER HEIGHTS
BLK 3 LT 23

051-192-62-00012 SKYLINE VIEW
BLK 1 LT 3

051-491-25-00014 WYNTER PARK #1
BLK 1 LT 28

012-112-73-00014 BARNAN #3
BLK 2 LT 16

050-811-08-00010 EAGLEWOOD
TR A REMAINDER

013-122-09-00016 DIMOND INDUSTRIAL
BLK 2 LT 6A

006-411-19-00011 CREEKSIDE
TR A

006-411-20-00019 CREEKSIDE
TR B

006-411-21-00017 CREEKSIDE
TR C

010-085-08-00010 BROOKSIDE
LT 7

010-031-17-00015 MCRAE (SUBD OF S1/2 OF LT 1)
LT 18 (OF LT 3)

002-161-01-00014 THIRD ADDN TO TOWNSITE OF ANCHORAGE
BLK 35C LT 7

016-143-05-00017 MESA VERDE
BLK 1 LT 14

016-213-44-00017 CEDAR PARK WEST #1
LT 21

019-111-73-00019 SEASCAPE PH 3
BLK 2 LT 10

014-151-12-00018 T12N R3W SEC 4 SM
LT 48 LESS S 180'

Anchorage Daily News

2020 \$ 221.45 \$ 4.82 \$ 45.00

2020 \$ 1,973.56 \$ 244.63 \$ 75.00

2020 \$ 1,453.50 \$ 180.09 \$ 45.00

2020 \$ 3,980.88 \$ 611.01 \$ 45.00

2019 \$ 4,878.55 \$ 990.94 \$ 45.00
2020 \$ 5,100.93 \$ 654.80 \$ 45.00

2020 \$ 3,812.46 \$ 472.38 \$ 45.00

2020 \$ 296.20 \$ 6.44 \$ 45.00

2020 \$ 144.92 \$ 3.15 \$ 45.00

2018 \$ 4,733.04 \$ 1,288.23 \$ 140.00
2019 \$ 4,672.41 \$ 949.08 \$ 45.00
2020 \$ 4,888.89 \$ 627.57 \$ 45.00

2018 \$ 4,619.88 \$ 1,257.42 \$ 140.00
2019 \$ 5,313.72 \$ 1,079.34 \$ 45.00
2020 \$ 5,548.95 \$ 712.32 \$ 45.00

2020 \$ 135.82 \$ 1.63 \$ 45.00

2020 \$ 2,301.66 \$ 285.19 \$ 45.00

2020 \$ 568.37 \$ 72.97 \$ 45.00

2020 \$ 1,222.53 \$ 156.94 \$ 45.00

2020 \$ 47.17 \$ 5.86 \$ 45.00

2020 \$ 157,972.50 \$ 19,573.42 \$ 45.00

2020 \$ 203,961.10 \$ 25,271.60 \$ 45.00

2020 \$ 48,675.15 \$ 6,031.05 \$ 45.00

2020 \$ 181,740.51 \$ 22,518.38 \$ 45.00

2020 \$ 8,040.42 \$ 996.24 \$ 45.00

2020 \$ 288.43 \$ 35.73 \$ 45.00

2020 \$ 175.77 \$ 21.78 \$ 45.00

2020 \$ 554.75 \$ 68.74 \$ 45.00

2020 \$ 192.26 \$ 2.22 \$ 45.00

2020 \$ 242.95 \$ 4.20 \$ 45.00

2020 \$ 211.42 \$ 5.38 \$ 45.00

2019 \$ 11,173.88 \$ 2,269.66 \$ 43.00
2020 \$ 11,845.17 \$ 1,520.55 \$ 45.00



WALKER TERRY & KIM	051-301-24-00018	OLLIE WALKER #2 LT 5	2020	\$ 440.45	\$ 54.58	\$ 45.00
WALKER TERRY L & KIM J	051-062-48-00015	EKLUTNA WEST LT 8	2020	\$ 796.64	\$ 98.70	\$ 45.00
WALLACE BROTHERS MOUNTAIN LLC	051-561-01-00015	SWISS ALP BLK 2 LT 1	2019	\$ 119.39	\$ 23.51	\$ 45.00
			2020	\$ 248.18	\$ 31.87	\$ 45.00
WALLACE BROTHERS MOUNTAIN LLC	051-561-17-00011	WALLACE BROTHERS MOUNTAIN LT 38	2019	\$ 113.50	\$ 22.34	\$ 45.00
			2020	\$ 235.92	\$ 30.29	\$ 45.00
WALLACE BROTHERS MOUNTAIN LLC	051-561-18-00019	WALLACE BROTHERS MOUNTAIN LT 37	2019	\$ 177.62	\$ 34.97	\$ 45.00
			2020	\$ 369.21	\$ 47.40	\$ 45.00
WALLACE BROTHERS MOUNTAIN LLC	051-561-19-00017	WALLACE BROTHERS MOUNTAIN LT 36	2019	\$ 134.13	\$ 26.40	\$ 45.00
			2020	\$ 278.82	\$ 35.78	\$ 45.00
WALLACE BROTHERS MOUNTAIN LLC	051-561-20-00015	WALLACE BROTHERS MOUNTAIN LT 35	2019	\$ 159.93	\$ 31.48	\$ 45.00
			2020	\$ 332.44	\$ 42.67	\$ 45.00
WALLACE BROTHERS MOUNTAIN LLC	051-561-21-00013	WALLACE BROTHERS MOUNTAIN LT 34	2019	\$ 126.03	\$ 24.81	\$ 45.00
			2020	\$ 261.97	\$ 33.64	\$ 45.00
WALLACE BROTHERS MOUNTAIN LLC	051-561-22-00011	WALLACE BROTHERS MOUNTAIN LT 33	2019	\$ 128.24	\$ 25.24	\$ 45.00
			2020	\$ 266.56	\$ 34.23	\$ 45.00
WALLACE BROTHERS MOUNTAIN LLC	051-561-23-00019	WALLACE BROTHERS MOUNTAIN LT 32	2019	\$ 50.66	\$ 9.98	\$ 45.00
			2020	\$ 246.65	\$ 31.65	\$ 45.00
WALLACE BROTHERS MOUNTAIN LLC	051-561-24-00017	WALLACE BROTHERS MOUNTAIN LT 31	2019	\$ 120.13	\$ 23.64	\$ 45.00
			2020	\$ 249.71	\$ 32.06	\$ 45.00
WALLACE BROTHERS MOUNTAIN LLC	051-561-25-00014	WALLACE BROTHERS MOUNTAIN LT 30	2019	\$ 117.92	\$ 23.21	\$ 45.00
			2020	\$ 245.12	\$ 31.47	\$ 45.00
WALLACE BROTHERS MOUNTAIN LLC	051-561-26-00012	WALLACE BROTHERS MOUNTAIN LT 29	2019	\$ 112.76	\$ 22.21	\$ 45.00
			2020	\$ 234.39	\$ 30.10	\$ 45.00
WALLACE BROTHERS MOUNTAIN LLC	051-561-28-00018	WALLACE BROTHERS MOUNTAIN TR A	2019	\$ 591.81	\$ 116.51	\$ 45.00
			2020	\$ 1,230.19	\$ 157.92	\$ 45.00
WALLACE BROTHERS MOUNTAIN LLC	051-571-02-00012	SWISS ALP BLK 2 LT 7	2019	\$ 117.18	\$ 23.07	\$ 45.00
			2020	\$ 243.58	\$ 31.28	\$ 45.00
WALLACE BROTHERS MOUNTAIN LLC	051-571-03-00010	SWISS ALP BLK 2 LT 6	2019	\$ 116.45	\$ 22.93	\$ 45.00
			2020	\$ 242.05	\$ 31.06	\$ 45.00
WALLACE BROTHERS MOUNTAIN LLC	051-571-04-00018	SWISS ALP BLK 2 LT 5	2019	\$ 117.18	\$ 23.07	\$ 45.00
			2020	\$ 243.58	\$ 31.28	\$ 45.00
WALLACE BROTHERS MOUNTAIN LLC	051-571-05-00015	SWISS ALP BLK 2 LT 4	2019	\$ 117.92	\$ 23.21	\$ 45.00
			2020	\$ 245.12	\$ 31.47	\$ 45.00
WALLACE BROTHERS MOUNTAIN LLC	051-571-06-00013	SWISS ALP BLK 2 LT 3	2019	\$ 117.18	\$ 23.07	\$ 45.00
			2020	\$ 243.58	\$ 31.28	\$ 45.00
WALLACE BROTHERS MOUNTAIN LLC	051-571-07-00011	SWISS ALP BLK 2 LT 2	2019	\$ 120.13	\$ 23.64	\$ 45.00
			2020	\$ 249.71	\$ 32.06	\$ 45.00
WALLACE BROTHERS MOUNTAIN LLC	051-891-02-00014	WALLACE BROTHERS MOUNTAIN TR B	2019	\$ 488.63	\$ 96.19	\$ 45.00
			2020	\$ 1,015.71	\$ 130.39	\$ 45.00
WALLACE BROTHERS MOUNTAIN LLC	051-561-02-00013	SWISS ALP BLK 1 LT 4	2019	\$ 108.34	\$ 21.33	\$ 45.00
			2020	\$ 225.20	\$ 28.92	\$ 45.00
WALLACE BROTHERS MOUNTAIN LLC	051-561-03-00011	SWISS ALP BLK 1 LT 3	2019	\$ 123.08	\$ 24.23	\$ 45.00
			2020	\$ 255.84	\$ 32.83	\$ 45.00
WALLACE BROTHERS MOUNTAIN LLC	051-561-04-00019	SWISS ALP BLK 1 LT 2	2019	\$ 135.61	\$ 26.70	\$ 45.00
			2020	\$ 281.88	\$ 36.18	\$ 45.00
WALLACE BROTHERS MOUNTAIN LLC	051-561-05-00016	SWISS ALP BLK 1 LT 1	2019	\$ 129.71	\$ 25.54	\$ 45.00
			2020	\$ 269.63	\$ 34.60	\$ 45.00
WALLACE BROTHERS MOUNTAIN LLC	051-561-10-00016	WALLACE BROTHERS MOUNTAIN LT 45	2019	\$ 168.77	\$ 33.23	\$ 45.00
			2020	\$ 350.82	\$ 45.04	\$ 45.00
WALLACE BROTHERS MOUNTAIN LLC	051-561-11-00014	WALLACE BROTHERS MOUNTAIN LT 44	2019	\$ 172.46	\$ 33.96	\$ 45.00
			2020	\$ 358.48	\$ 46.00	\$ 45.00
WALLACE BROTHERS MOUNTAIN LLC	051-561-13-00010	WALLACE BROTHERS MOUNTAIN LT 42	2019	\$ 112.02	\$ 22.05	\$ 45.00
			2020	\$ 232.86	\$ 29.88	\$ 45.00



WASON WILLIAM L	020-581-67-00012	RABBIT CREEK VIEW & HEIGHTS BLK 11H LT 13A	2020	\$ 3,741.19	\$ 480.25	\$ 45.00
WASSON BENJAMIN	010-315-02-00014	BENTZEN #3 BLK 3 LT 5	2020	\$ 270.23	\$ 5.88	\$ 45.00
WATERS DARRYLE & MATTHEWS BILLIE JEAN EACH	004-035-24-00010	MOUNTAIN VIEW BLK 13 LT 2 E3 N2	2020	\$ 3,178.89	\$ 408.07	\$ 45.00
WATSON GREGORY L	016-111-37-00017	BRUIN PARK BLK 5 LT 0	2020	\$ 99.88	\$ 12.83	\$ 45.00
WATSON LYNETTE	005-018-20-00013	NELS KLEVEN BLK 8 LT 2 E3 E2	2020	\$ 51.55	\$ 1.23	\$ 45.00
WAYT MICHAELA & LARA A	020-041-10-00017	MANN BLK 4 LT 3A	2020	\$ 100.00	\$ 12.39	\$ 45.00
WEAVER TYLER S & MICHELLE E	000-042-29-00010	CHUGACH PARK VIEW LT 29	2020	\$ 60.54	\$ 7.50	\$ 45.00
WEBB ALASKA COMMUNITY PROPERTY TRUST / WEBB DALE J & LUANN S / TTES	012-282-20-00014	CAMPBELL LAKE HEIGHTS #9 LT 4	2020	\$ 772.69	\$ 85.73	\$ 45.00
WEBB MARC D	006-144-36-00012	DEBARR VISTA #5 BLK 2A LT 1	2019	\$ 3,018.42	\$ 613.10	\$ 45.00
			2020	\$ 3,100.23	\$ 397.97	\$ 45.00
WEBER DAVID REID & WENDY BURSIEL	002-154-35-00017	PLATEAU HEIGHTS (SOUTH ADD) BLK 41A LT 8	2020	\$ 700.00	\$ 85.73	\$ 45.00
WEED GLENN	051-061-62-00018	EKLUTNA EAST LT 2	2019	\$ 6,029.35	\$ 1,222.83	\$ 45.00
			2020	\$ 6,537.04	\$ 839.14	\$ 45.00
WEHR MICHAEL R & KEALA S	051-213-34-00014	MCKINLEY HEIGHTS BLK 2 LT 0	2020	\$ 573.72	\$ 71.09	\$ 45.00
WEIKERT BRANDON TYLER	007-047-40-00018	PLEASANT VALLEY BLK 8 LT 24	2020	\$ 2,880.50	\$ 356.90	\$ 45.00
WEISS ALISA MADDOX	016-203-46-01813	GREGG BLK 1 TR 2A OCEAN POINT / UNIT 84	2020	\$ 1,748.66	\$ 22.66	\$ 45.00
WEISSLER MARK D & DANETTE A	018-063-09-00017	OCEANVIEW #4 BLK 10 LT 12	2020	\$ 3,593.57	\$ 445.26	\$ 45.00
WELSH FRED D & WELSH TED M 50% EACH	006-045-24-00017	T13N R3W SEC 13 5M LT 1 OF 64	2020	\$ 243.95	\$ 4.22	\$ 45.00
WESTMORELAND KATHLEEN C	010-208-29-00014	LINCOLN PARK BLK 9 LT 6	2019	\$ 2,942.18	\$ 597.63	\$ 45.00
			2020	\$ 3,086.21	\$ 396.18	\$ 45.00
WETHINGTON JASPER W	015-262-04-00017	ROCKHILL BLK 1 LT 4	2020	\$ 3,803.01	\$ 471.20	\$ 45.00
WETZEL RODERICK LYLE	013-081-03-00017	BELLA VISTA #2 LT 2 W2	2019	\$ 2,688.81	\$ 76.28	
			2020	\$ 4,131.36	\$ 530.33	\$ 45.00
WEYS ANNMARIE	006-165-31-00018	NUNAKA VALLEY BLK E LT 7	2020	\$ 1,574.91	\$ 202.17	\$ 45.00
WHALEN PAT M	019-142-16-00013	TIMBERLANE PARK #1 BLK 1 LT 0	2020	\$ 146.30	\$ 3.18	\$ 45.00
WHETSTINE TERESA M	012-141-35-00715	WOODLAND LAKES UNIT #2 BLK 2 LT 4 NORTHWEST VILLAGE PHASE 1 / UNIT 19	2020	\$ 700.70	\$ 5.95	\$ 45.00
WHITBECK DEBRA A & RICHARD L	015-171-35-00016	GREENLAND BLK 5 LT 2	2019	\$ 4,811.47	\$ 977.31	\$ 45.00
			2020	\$ 5,123.16	\$ 657.66	\$ 45.00
WHITE MICHAEL EUGENE & JOYCE	017-342-19-00015	BLANGO VISTA LT 2	2020	\$ 3,018.41	\$ 12.17	\$ 45.00
WHITE ROBERT WAYNE JR (TOD)	017-042-02-00017	MCMAHON BLK 3 LT 2	2018	\$ 1,201.67	\$ 4.85	
			2019	\$ 6,043.38	\$ 1,227.56	\$ 45.00
			2020	\$ 5,475.42	\$ 702.87	\$ 45.00
WHITE RONALD A	020-521-05-00017	RABBIT CREEK VIEW & HEIGHTS BLK 14 LT 15A	2020	\$ 554.41	\$ 71.00	\$ 45.00
WHITEHOUSE DEBRA A	015-081-02-00017	THAYERMOORE HEIGHTS BLK 1 LT 1	2020	\$ 2,660.34	\$ 341.36	\$ 45.00



WHITHROW MAX A & GINA M	018-401-15-00016	DEARMOUN LT 2	2020	\$ 5,099.22	\$ 654.67	\$ 45.00
WHITMORE WILLIAM PATRICK	050-035-51-00016	DEBORA BLK A LT 8A	2020	\$ 112.60	\$ 2.45	\$ 45.00
WHITNEY BARBARA	005-012-01-00311	NELS KLEVIN BLK 14 LT 4A NINA PLAZA / UNIT 036	2020	\$ 59.03	\$ 0.24	\$ 45.00
WHITTERS JAMES P & COLLEEN	051-351-07-00018	FIRE LAKE HEIGHTS LT 3	2019	\$ 2,594.25	\$ 526.95	\$ 45.00
			2020	\$ 2,749.95	\$ 353.01	\$ 45.00
WHITTOCK TYSON	015-134-26-00013	LAKEWOOD HILLS #4 BLK 1 LT 6	2020	\$ 5,471.43	\$ 702.35	\$ 45.00
WIELAND ALLISON R	001-231-55-00517	NORTHWOOD PARK LT 20A STEEPLECHASE PHASE 1 / UNIT 105	2020	\$ 1,029.42	\$ 127.54	\$ 45.00
WIERZBICKI ROLAND	010-215-15-00018	WILLOW CREST TR 16 E72'	2018	\$ 4,619.11	\$ 548.78	
			2019	\$ 6,666.70	\$ 1,354.17	\$ 45.00
			2020	\$ 6,855.39	\$ 880.01	\$ 45.00
WITA JAMES & AMY	017-091-01-00016	T12N R3W SEC 35 5M N2NE4NE4NE4 PARCEL 35	2020	\$ 310.74	\$ 7.43	\$ 45.00
WILCO CONTRACTORS	011-124-23-00014	SAND LAKE #2 BLK 5 LT 14	2020	\$ 50.66	\$ 1.10	\$ 45.00
WILCOX ZACHARY	050-153-31-00019	G A PHILLIPS ADDITION BLK 2 LT 8	2020	\$ 3,016.54	\$ 387.19	\$ 45.00
WILD OVIS WAY LLC	010-014-12-00012	FRANK DICKSON BLK 3 LT 6	2020	\$ 153.38	\$ 3.34	\$ 45.00
WILD OVIS WAY LLC	010-014-13-00010	FRANK DICKSON BLK 3 LT 5	2020	\$ 238.10	\$ 5.18	\$ 45.00
WILD OVIS WAY LLC	010-014-14-00018	FRANK DICKSON BLK 3 LT 4	2020	\$ 298.38	\$ 6.49	\$ 45.00
WILD OVIS WAY LLC	010-014-15-00015	FRANK DICKSON BLK 3 LT 3	2020	\$ 146.82	\$ 3.19	\$ 45.00
WILKINSON CHRISTINA	011-213-09-00015	LAKEHURST BLK 5 LT 10A	2019	\$ 4,657.69	\$ 821.08	
			2020	\$ 5,013.72	\$ 643.61	\$ 45.00
WILKINSON WILLIAM H	020-551-11-00013	RABBIT CREEK VIEW & HEIGHTS BLK 2H LT 12A	2020	\$ 24.94	\$ 0.54	\$ 45.00
WILKINSON WILLIAM H & KIMALA	020-092-97-00017	RANSOM RIDGE LT 1A	2020	\$ 102.45	\$ 2.23	\$ 45.00
WILL JOHN H	050-581-08-00019	NORTH SLOPE #2 BLK 5 LT 5	2018	\$ 2,455.56	\$ 668.36	\$ 140.00
			2019	\$ 2,427.85	\$ 493.14	\$ 45.00
			2020	\$ 2,564.71	\$ 329.24	\$ 45.00
WILLIAMS DANIEL A & CAROLYN A	050-051-07-00015	SCHROEDER LT 2	2020	\$ 2,520.95	\$ 212.27	\$ 45.00
WILLIAMS FREDDIE & DONNA H	006-304-10-00017	MELLOWOODS #2 BLK 3 LT 6A	2020	\$ 129.28	\$ 16.02	\$ 45.00
WILLIAMS HENRY C	051-315-17-00012	LAKE RIDGE TERRACE BLK 3 LT 10	2020	\$ 515.03	\$ 8.90	\$ 45.00
WILLIAMS JOHN S & DIANE F SON & OWITT ANGELINA A 50%	006-101-12-00011	CREEKSIDE PARK #3 LT 24	2020	\$ 3,218.26	\$ 411.15	\$ 45.00
WILLIAMS KERRY A	050-322-14-00016	ROLLING HILLS VIEW ESTATES BLK 4 LT 2	2020	\$ 91.08	\$ 11.29	\$ 45.00
WILLIAMS KEVIN D	051-062-56-00018	EKLUTNA WEST LT 21	2018	\$ 1,745.45	\$ 475.07	\$ 140.00
			2019	\$ 1,746.69	\$ 354.79	\$ 45.00
			2020	\$ 1,832.27	\$ 235.20	\$ 45.00
WILLIAMS LESLIE D	011-051-40-00014	COUNTRY LANE ESTATES BLK 1 LT 10	2020	\$ 2,402.55	\$ 297.69	\$ 45.00
WILLIAMS MARIE	006-174-21-00011	SHADY LANE BLK 3 LT 8	2020	\$ 3,072.53	\$ 394.43	\$ 45.00



Publishes March 10, 17, 24, 31

2021 Property Tax Special Assessment Foreclosure

Anchorage Daily News

WALLACE BROTHERS MOUNTAIN LLC	051-561-14-00018	WALLACE BROTHERS MOUNTAIN LT 41	2019 \$ 117.92	\$ 23.21	\$ 45.00
			2020 \$ 245.12	\$ 31.47	\$ 45.00
WALLACE BROTHERS MOUNTAIN LLC	051-561-15-00015	WALLACE BROTHERS MOUNTAIN LT 40	2019 \$ 112.76	\$ 22.21	\$ 45.00
			2020 \$ 234.39	\$ 30.10	\$ 45.00
WALLACE BROTHERS MOUNTAIN LLC	051-561-16-00013	WALLACE BROTHERS MOUNTAIN LT 39	2019 \$ 134.13	\$ 26.40	\$ 45.00
			2020 \$ 278.82	\$ 35.78	\$ 45.00
WALLACE DAVID	020-571-51-00017	RABBIT CREEK VIEW & HEIGHTS BLK 10H LT 1A	2020 \$ 175.70	\$ 21.77	\$ 45.00
WALLEN SUSAN E & MICHAEL W	060-131-48-00019	SEIDLER #1 BLK 4 LT 3	2020 \$ 357.41	\$ 3.04	\$ 45.00
WALLEN SUSAN E & MICHAEL W	060-141-23-00011	SEIDLER #1 BLK 4 LT 3	2020 \$ 74.06	\$ 0.63	\$ 45.00
WALSH NICHOLAS F	051-212-20-00015	MCKINLEY HEIGHTS #1 BLK 3 LT 8	2020 \$ 1,430.28	\$ 177.22	\$ 45.00
WALSH RAEMERE L ALASKA COMMUNITY PROPERTY TRUST WALSH R L & L L / TRUSTEES	014-122-08-00017	PARKWAY ESTATES #1 BLK 8 LT 13	2020 \$ 1,067.04	\$ 132.20	\$ 45.00
WALSH RAEMERE L ALASKA COMMUNITY PROPERTY TRUST WALSH R L & L L / TRUSTEES	014-122-09-00015	PARKWAY ESTATES #1 BLK 8 LT 14	2020 \$ 1,077.20	\$ 132.48	\$ 45.00
WALTER DONALD E	050-812-01-00013	EAGLEWOOD BLK 1 LT 0-1	2020 \$ 4,779.72	\$ 613.57	\$ 45.00
WALTHER ROSS D	051-212-14-00018	MCKINLEY HEIGHTS BLK 1 LT 9	2020 \$ 963.62	\$ 123.60	\$ 45.00
WALTHER SHELLE	006-111-68-02219	COLLEGE ALPS TR 3 COLLEGE ALPS PHASE 3 / UNIT 72	2018 \$ 2,180.92	\$ 442.86	\$ 75.00
			2020 \$ 2,190.51	\$ 281.20	\$ 45.00
WAMSER FAMILY EDUCATIONAL TRUST WAMSER BERNARD / FTE	009-166-53-00019	HEATHER MEADOWS BLK 3 LT 1	2020 \$ 276.17	\$ 34.23	\$ 45.00
WARD JACK & HOLLY	018-402-33-00017	TURNAGAIN VIEW PARK BLK A LT 4	2018 \$ 10,535.36	\$ 2,867.51	\$ 140.00
			2019 \$ 10,792.69	\$ 2,192.25	\$ 45.00
			2020 \$ 11,499.75	\$ 1,476.20	\$ 45.00
WARD JACK L	006-102-48-00015	CREEKSIDE PARK #1 LT 1A	2019 \$ 5,799.62	\$ 1,178.03	\$ 45.00
			2020 \$ 6,138.90	\$ 788.04	\$ 45.00
WARD JAMES S	012-562-01-00317	STRAWBERRY MEADOWS TR M WILDBERRY / UNIT 3	2020 \$ 2,104.00	\$ 388.45	\$ 45.00
WARD RAYMOND L	007-022-38-00015	GLENN DON #2 BLK 1 LT 8A	2020 \$ 63.00	\$ 7.81	\$ 45.00
WARD LEYDA MARY L	001-163-09-00014	THOMPSON BLK 88 LT 6C	2020 \$ 397.10	\$ 49.20	\$ 45.00
WARDLAW RENEE B ALLEN JR	018-402-57-00016	TURNAGAIN VIEW PARK PH 2 BLK A LT 22	2020 \$ 5,058.18	\$ 626.74	\$ 45.00
WARINGUEZ PATRICK	003-211-13-00011	COLLEGE VILLAGE BLK 1 LT 13	2019 \$ 2,184.01	\$ 122.92	\$ 45.00
			2020 \$ 4,716.18	\$ 605.41	\$ 45.00
WARINGUEZ REVOCABLE TRUST WARINGUEZ P G & G M T / FTEES	006-051-09-00016	COLEMAN #2 BLK 1 LT 28	2020 \$ 439.21	\$ 10.50	\$ 45.00
WARINGUEZ REVOCABLE TRUST WARINGUEZ P G & G M T / FTEES	006-253-04-00017	CHESTER HEIGHTS BLK 2 LT 33	2020 \$ 256.85	\$ 6.13	\$ 45.00
WARINGUEZ REVOCABLE TRUST WARINGUEZ P G & G M T / FTEES	006-144-46-00011	DEBARR VISTA BLK 2 LT 1	2020 \$ 150.31	\$ 3.59	\$ 45.00
WARINGUEZ REVOCABLE TRUST WARINGUEZ P G & G M T / FTEES	006-143-55-00014	DEBARR VISTA #4 BLK 7 LT 6	2020 \$ 81.05	\$ 1.94	\$ 45.00
WARK WAYNE	006-313-15-00017	CLARK BLK 2 LT 2	2020 \$ 3,915.90	\$ 502.69	\$ 45.00
WARNER WESLEY V	012-302-03-00018	CAMPBELL CREEK GREENBELT #12 LT 82A	2019 \$ 3,764.43	\$ 741.11	\$ 45.00
			2020 \$ 7,570.17	\$ 971.77	\$ 45.00
WASON WILLIAM L	020-581-66-00014	RABBIT CREEK VIEW & HEIGHTS BLK 11H LT 12A	2020 \$ 570.02	\$ 73.16	\$ 45.00

2021 - 036427 - 0

Page 105 of 114



WILLIAMS WENDELL & JUDY	015-281-32-00010	WILLIAMS ACRES LT-2	2020	\$ 276.05	\$ 6.00	\$ 45.00
WILLIS THOMAS J	003-196-30-00018	LAMPERT #4 BLK 2 LT 10	2018	\$ 967.31	\$ 16.72	
			2019	\$ 3,322.71	\$ 674.93	\$ 45.00
			2020	\$ 3,473.01	\$ 445.82	\$ 45.00
WILLITS JAMES A	003-145-40-00014	THIRD ADDN TO TOWNSITE OF ANCHORAGE BLK 26D LT 10	2019	\$ 6,216.80	\$ 1,262.78	\$ 45.00
			2020	\$ 7,096.50	\$ 910.98	\$ 45.00
WILLITS JAMES A & GARDNER DANIEL J	002-162-34-00013	THIRD ADDN TO TOWNSITE OF ANCHORAGE BLK 27B LT 10	2020	\$ 7,108.47	\$ 912.49	\$ 45.00
WILLOW TRUST BEAUJEAN DON C / TRUSTEE	050-042-45-00014	DEBORA #2 LT-11 REM-12 REM-13 REM	2020	\$ 306.33	\$ 37.95	\$ 45.00
WILSON JEROLD L & RITA C	010-115-47-00013	SPENARD COURTS LT 4A	2020	\$ 950.93	\$ 117.82	\$ 45.00
WILSON JEROLD L & RITA C	010-115-11-00019	SPENARD COURTS LT 3	2020	\$ 37.44	\$ 4.63	\$ 45.00
WILSON LLOYD A & YVONNE G	005-051-81-00016	LAWRENCE BLK 10 LT-15C	2020	\$ 481.27	\$ 59.65	\$ 45.00
WILSON PLESAN M	010-082-28-00213	CONNOLLY LT-2 WESTOWN SQUARE / UNIT 4	2020	\$ 3,213.09	\$ 412.46	\$ 45.00
WILSON PLESAN M & WILSON CATHERINE 50% EACH	001-052-34-03615	ORIGINAL TOWNSITE OF ANCHORAGE BLK 64 LT-1A KNIK ARMS / UNIT 408	2020	\$ 1,907.00	\$ 244.80	\$ 45.00
WILSON TERESA A	012-474-06-00018	BAYSHORE WEST #1 BLK 4 LT-27A	2020	\$ 4,495.59	\$ 577.09	\$ 45.00
WINDHAM MARIE E	003-181-27-00016	WOODSIDE EAST #1 LT 101	2020	\$ 4,729.86	\$ 607.16	\$ 45.00
WINDSOR TAMARA L	002-107-06-03317	ORIGINAL TOWNSITE OF ANCHORAGE BLK 17 LT-9A TURNAGAIN ARMS / UNIT 306	2020	\$ 1,633.05	\$ 209.63	\$ 45.00
WING OLGA A	018-122-27-00012	POGGAS BLK 22 LT 16A	2020	\$ 3,070.21	\$ 380.42	\$ 45.00
WINGFIELD JACQUELYN	002-121-09-00011	EAST ADDN TO TOWNSITE OF ANCHORAGE BLK 6D LT-10	2020	\$ 8,541.45	\$ 1,096.45	\$ 45.00
WINGFIELD JACQUELYN L	007-212-18-00014	COLLEGE GATE EAST #1 BLK 1 LT-28	2020	\$ 996.94	\$ 127.98	\$ 45.00
WINNETT HERMELINDA	007-012-13-00019	COLLEGE HEIGHTS BLK 7 LT 4	2020	\$ 1,759.59	\$ 225.87	\$ 45.00
WINTERS DANIEL H	016-162-28-00017	DEERFIELD BLK 2 LT-26	2018	\$ 2,993.00	\$ 814.63	\$ 140.00
			2019	\$ 2,943.16	\$ 597.82	\$ 45.00
			2020	\$ 3,078.00	\$ 395.12	\$ 45.00
WIRLS DAVID C & PEPEK BARBARA	001-164-22-00015	ROMIG PARK BLK 1 LT 20	2020	\$ 211.61	\$ 0.85	\$ 45.00
WISEMORE THOMAS C & JOANN M	002-133-64-00011	THIRD ADDN TO TOWNSITE OF ANCHORAGE BLK 6C LTS 22 PTN & 23 PTN	2020	\$ 2,293.11	\$ 294.37	\$ 45.00
WITHROW MAX A	018-222-06-00013	T12N R3W SEC 33 5M LT-208	2020	\$ 10,081.53	\$ 1,295.44	\$ 45.00
WITT GARY	014-261-16-00016	JOHN WELLS 1953 ADDITION BLK 5 LT-2	2020	\$ 42.13	\$ 5.23	\$ 45.00
WOLF GERALD REVOCABLE TRUST WOLF GERALD / TRUSTEE	002-205-50-00016	PEARL V SMITH BLK 6 LT 4	2019	\$ 6,108.82	\$ 1,240.85	\$ 45.00
			2020	\$ 6,410.79	\$ 822.95	\$ 45.00
WOLF JOSEPH D & PATRICIA J	014-076-79-00016	CAMPBELL HEIGHTS BLK 3 LT-8C	2020	\$ 273.92	\$ 5.96	\$ 45.00
WOLFE DAVID F G	050-202-08-00012	BLUEBERRY HILL BLK 4 LT 6	2020	\$ 1,364.04	\$ 175.10	\$ 45.00
WOODHEAD DALE W & BRENDA J	012-323-16-00016	NEWLAND BLK 5 LT 10	2020	\$ 108.88	\$ 0.93	\$ 45.00
WOODLAND SCOTT C & WOODLAND WILLIAM A 50% EACH	001-253-44-00010	CHEVRON TR-2	2020	\$ 5,433.52	\$ 673.24	\$ 45.00

2021-036427-0

Page 106 of 114



WOODLAND WILLIAM B & JUDY LYNN	018-152-17-00011	DENWOOD LT-1	2020	\$ 4,336.57	\$ 556.68	\$ 45.00
WOODRING WILLIAM O	016-074-17-00217	COMMODORE PARK BLK-1 LT-17 HILLSIDE VILLAGE PHASE 1 / UNIT 02-B1661	2020	\$ 131.56	\$ 2.86	\$ 45.00
WOODWARD JOHN SCOTT	050-903-09-00013	PARKVIEW TERRACE BLK-1 LT-9	2020	\$ 2,349.58	\$ 291.13	\$ 45.00
WOOLIVER JOAN TOD DEED	015-234-60-00010	T12N-R3W-SEC-23-SM PARCEL-18A & 19A	2020	\$ 217.01	\$ 1.84	\$ 45.00
WOOTEN JASON	003-198-21-00013	FIREWEED MANOR BLK-1 LT-6	2020	\$ 5,295.87	\$ 679.81	\$ 45.00
WOOTEN TERRILL	007-174-84-01115	CHIMMARRON TR-B3-PTN SPICEWOOD / UNIT 9-K	2020	\$ 1,359.50	\$ 162.01	\$ 45.00
WORTHEN TIM & DONNA FAMILY TRUST WORTHEN TJ & D-M TTEES	012-382-10-00015	CAMPBELL LAKE HEIGHTS #10 BLK-6 LT-8	2020	\$ 448.96	\$ 9.76	\$ 45.00
WORTHINGTON STEVEN S & DEBORAH M	018-032-86-00010	OCEANVIEW NORTH #3 BLK-16 LT-16	2020	\$ 1,734.80	\$ 214.95	\$ 45.00
WRIGHT EDWARD WAYNE	004-132-48-00014	THUNDERBIRD TERRACE #1 BLK-7 LT-34	2019 2020	\$ 2,961.81 \$ 3,147.77	\$ 477.54 \$ 404.08	 \$ 45.00
WRIGHT PETER N	006-234-24-00018	INDIAN HILLS #3 BLK-7 LT-14	2020	\$ 213.82	\$ 4.65	\$ 45.00
WRIGLEY DEBORAH E	005-121-24-00017	COLLEGE GATE BLK-3 LT-20A	2020	\$ 3,523.46	\$ 436.57	\$ 45.00
WYCHE LETITA S LIVING TRUST	001-161-44-00312	RAINBOW TR-D-18 BUTTECREST / UNIT 3	2020	\$ 1,886.13	\$ 242.12	\$ 45.00
WYETH SHAROLYN	003-111-31-00015	THIRD ADDN TO TOWNSITE OF ANCHORAGE BLK-2C LT-1	2020	\$ 1,432.98	\$ 183.96	\$ 45.00
WYNE SHEILA K	010-023-12-00013	WOODLAND PARK LT-21M	2020	\$ 68.74	\$ 1.64	\$ 45.00
WYNE SHEILA K	010-023-13-00011	WOODLAND PARK LT-20M	2020	\$ 76.35	\$ 1.82	\$ 45.00
WYNE SHEILA K	010-023-14-00019	WOODLAND PARK LT-19M	2020	\$ 103.46	\$ 2.47	\$ 45.00
WYNE SHEILA K	010-023-15-00016	WOODLAND PARK LT-18M	2020	\$ 73.87	\$ 1.77	\$ 45.00
YANG FUE T	002-132-13-00010	THIRD ADDN TO TOWNSITE OF ANCHORAGE BLK-18A LT-7A	2019 2020	\$ 7,414.35 \$ 7,804.44	\$ 1,506.04 \$ 1,001.84	 \$ 45.00
YATES ELLIS S HEIRS & DEVISEES OF THE % YATES OPAL	051-053-11-00012	LAKE HILL ACRES LT-5-W-80'	2018 2019 2020	\$ 177.70 \$ 822.49 \$ 859.46	\$ 18.89 \$ 167.07 \$ 110.33	 \$ 45.00 \$ 45.00
YATES OPAL % YATES ELLIS S HEIRS & DEVISEES OF THE	051-053-11-00012	LAKE HILL ACRES LT-5-W-80'	2018 2019 2020	\$ 177.70 \$ 822.49 \$ 859.46	\$ 18.89 \$ 167.07 \$ 110.33	 \$ 45.00 \$ 45.00
YEAGLE JACQUELINE & WILLIAM	017-063-06-00014	SOUTH HILLS BLK-2 LT-1	2020	\$ 2,074.51	\$ 266.31	\$ 45.00
YENNEY PATRICIA	003-143-04-00015	THIRD ADDN TO TOWNSITE OF ANCHORAGE BLK-25B LT-4-W50'	2020	\$ 1,173.91	\$ 145.46	\$ 45.00
YENNEY PATRICIA	003-143-05-00012	THIRD ADDN TO TOWNSITE OF ANCHORAGE BLK-25B LT-4-E90'	2020	\$ 541.21	\$ 67.06	\$ 45.00
YENNEY PATRICIA	003-143-06-00010	THIRD ADDN TO TOWNSITE OF ANCHORAGE BLK-25B LT-5	2020	\$ 1,431.21	\$ 177.33	\$ 45.00
YENNEY PATRICIA ANN	003-143-03-00017	THIRD ADDN TO TOWNSITE OF ANCHORAGE BLK-25B LT-3	2020	\$ 716.49	\$ 88.78	\$ 45.00
YERRINGTON SETH CLARK	005-014-27-00017	NELS KLEVEN BLK-4 LT-1-N3-W2	2020	\$ 151.46	\$ 1.29	\$ 45.00



YI OREAN J	006-043-41-00016	T13N R3W SEC 13 SM LT 35 SE PTN	2020	\$ 3,481.56	\$ 431.38	\$ 45.00
YI-TIMA	015-534-28-00010	THE TERRACES PH-4 BLK-3 LT-101	2020	\$ 1,029.47	\$ 4.15	\$ 45.00
YOCKEY-BEULAH M MIDDENDORF TRUST YOCKEY-BEULAH M MIDDENDORF/TTE	014-131-06-00012	O'BRIEN BLK-5 LT-6	2020	\$ 2,911.28	\$ 360.72	\$ 45.00
YOO KYOUNG MI & SOUN SANG	002-162-39-00012	THIRD ADDN TO TOWNSITE OF ANCHORAGE BLK-278 LT-2	2020	\$ 3,704.72	\$ 459.03	\$ 45.00
YOUNG CARLOS G	050-222-09-00018	EAGLE RIVER VALLEY RANCHETTES LT 15D	2020	\$ 4,713.51	\$ 605.07	\$ 45.00
YOUNG CARLOS G	050-222-21-00013	EAGLE RIVER VALLEY RANCHETTES LT 15B	2020	\$ 1,524.02	\$ 195.63	\$ 45.00
YOUNG CHRISTOPHER & YOKO	012-145-74-00012	WINDSOR VILLAGE #1 BLK-6 LT-2	2020	\$ 1,224.27	\$ 157.17	\$ 45.00
YOUNG CURTIS JR & CROSS YOUNG TANGELLA L	007-114-44-00018	CHUGACH FOOTHILLS #8 BLK-8 LT-11A	2020	\$ 428.20	\$ 54.96	\$ 45.00
YOUNG HERBERT DAVID & YOUNG CHARLOTTE LEAHA 50% EACH	005-027-35-00012	FAIRVIEW BLK-10 LT-21	2020	\$ 1,339.79	\$ 166.00	\$ 45.00
YUN SOKIN	013-051-59-00012	BELLA VISTA #1 LT-14A	2020	\$ 375.82	\$ 46.56	\$ 45.00
ZAKURDAEW MCKINLEY & ZAKURDAEW LIDA 50% EACH	018-063-45-00011	OCEANVIEW #4 BLK-9 LT-11	2020	\$ 4,570.83	\$ 586.74	\$ 45.00
ZELLERS FRANK	050-792-16-00015	RIVER VIEW ESTATES BLK 5 LT 17	2019	\$ 7,832.46	\$ 1,590.94	\$ 45.00
			2020	\$ 8,236.44	\$ 1,057.29	\$ 45.00
ZELLERS FRANK & MICHELLE	050-181-16-00011	DALE BRIGGS BLK 1 LT 13	2020	\$ 6,173.54	\$ 792.49	\$ 45.00
ZELLERS FRANK & MICHELLE	050-181-25-00012	DALE BRIGGS BLK 1 LT 22	2020	\$ 6,643.38	\$ 852.80	\$ 45.00
ZELLERS FRANK & MICHELLE	050-181-52-00016	DALE BRIGGS BLK 1 LT 21A	2020	\$ 1,406.14	\$ 180.52	\$ 45.00
ZELLERS FRANK T & MICHELLE P	051-243-10-00011	BIRCH WOODS LT 1	2020	\$ 769.06	\$ 95.29	\$ 45.00
ZELLERS FRANK T & MICHELLE P	051-243-14-00013	BIRCH WOODS LT 5	2020	\$ 943.19	\$ 116.87	\$ 45.00
ZELLERS FRANK T & MICHELLE P	051-161-25-00013	AMYS TR B	2018	\$ 1,139.16	\$ 310.06	\$ 170.00
			2019	\$ 596.97	\$ 121.26	\$ 45.00
			2020	\$ 620.46	\$ 79.64	\$ 45.00
ZIMMER RICHARD C & TERESA K	002-145-22-00012	SOUTH ADDN TO TOWNSITE OF ANCHORAGE BLK-23C LT-9	2020	\$ 790.61	\$ 13.66	\$ 45.00
ZIMMERMAN HASANI C	004-133-02-02411	THUNDERBIRD TERRACE TR 5A BRAGAW SQUARE / UNIT 24	2018	\$ 2,758.48	\$ 750.80	\$ 140.00
			2019	\$ 2,720.66	\$ 552.62	\$ 45.00
			2020	\$ 2,759.94	\$ 354.29	\$ 45.00
ZOET-CRAIG M % O'BANION REAL ESTATE & RELOCATION SERVICES LLC	012-352-52-00018	RAE ANN BLK-4 LT-10A	2020	\$ 27.01	\$ 3.35	\$ 45.00
ZULLO JOSHUA S	006-042-19-01210	T13N R3W SEC 13 LT-1 ALPINE VILLAGE / UNIT K-A	2020	\$ 1,047.65	\$ 4.23	\$ 45.00
1002 W NORTHERN LIGHTS BLVD LLC	010-014-46-00812	FRANK DICKSON BLK-2 LT-1A 1000 NORTHERN LIGHTS SQUARE / UNIT B	2020	\$ 5,003.46	\$ 642.29	\$ 45.00
103 E 4TH AVE LT 8 LLC	002-096-23-00016	ORIGINAL TOWNSITE OF ANCHORAGE BLK 117 LT 8	2020	\$ 3,401.19	\$ 436.61	\$ 45.00
11151 MOUNTAIN LAKE DRIVE LLC	015-333-02-00012	LAKE O THE HILLS EAST BLK-1 LT-2	2020	\$ 19,408.51	\$ 2,491.44	\$ 45.00
1217 P ST LLC	001-084-59-00017	SOUTH ADDN TO TOWNSITE OF ANCHORAGE BLK-26D LT-6A	2020	\$ 2,226.23	\$ 8.88	\$ 45.00

24



Publishes March 10, 17, 24, 31

2021 Property Tax Special Assessment Foreclosure

Anchorage Daily News

151 WEST 92ND AVENUE LLC	012-325-07-00010 KING BLK 1 LT 7	2020 \$ 8,467.92 \$ 1,087.02 \$ 45.00
151 WEST 92ND AVENUE LLC	012-325-08-00018 KING BLK 1 LT 6	2020 \$ 19,772.73 \$ 2,538.20 \$ 45.00
2830 C STREET LLC	009-036-46-00016 BLUEBERRY LAKE BLK 5 LT 3	2020 \$ 1,936.89 \$ 16.45 \$ 45.00
3601 LLC	009-072-07-00013 SPRINGER BLK 1 LT 1	2020 \$ 574.48 \$ 12.49 \$ 45.00
429 INDUSTRIAL WAY LLC	004-072-04-00015 ALASKA INDUSTRIAL BLK 3 LT 7A	2020 \$ 12,597.57 \$ 1,560.89 \$ 45.00
44114 LLC	006-151-28-00113 TOWNE EAST BLK 3 LT 2 TOWNE EAST COMMONS / UNIT 5	2020 \$ 3,816.72 \$ 489.96 \$ 45.00
6135 MIKE STREET LLC & 6235 NIELSEN WAY LLC 50% EACH	012-012-13-00012 WESTGATE PARK BLK 3 LT 7	2018 \$ 3,537.48 \$ 962.82 \$ 140.00 2019 \$ 3,533.76 \$ 717.78 \$ 45.00 2020 \$ 3,732.93 \$ 479.19 \$ 45.00
6135 MIKE STREET LLC & 6235 NIELSEN WAY LLC 50% EACH	012-012-15-00017 WESTGATE PARK BLK 3 LT 9	2018 \$ 12,191.76 \$ 3,318.35 \$ 140.00 2019 \$ 12,618.67 \$ 2,542.83 \$ 45.00 2020 \$ 13,071.24 \$ 1,677.92 \$ 45.00
8801 OLD SEWARD LLC	014-281-18-00010 MADIGAN PLACE COMMERCIAL TR A 1 FRAG LT K 3A	2020 \$ 396.99 \$ 49.19 \$ 45.00



DOWNTOWN IMPROVEMENT DISTRICT ASSESSMENT

Name	Parcel Account #	Legal Description	Year	Principal	Pen & Int	Cost
ALASKA ANVIL INCORPORATED	002-107-38-00017	ORIGINAL TOWNSITE OF ANCHORAGE BLK 17 LT 11B	2020	\$ 7,224.30	\$ 817.10	\$ 45.00
AMSDEN MATTHEW ERIN	001-052-34-02112	ORIGINAL TOWNSITE OF ANCHORAGE BLK 64 LT 1A KNIK ARMS / UNIT 303	2018 2019 2020	\$ 198.60 \$ 178.80 \$ 183.45	\$ 50.13 \$ 31.30 \$ 20.75	\$ 140.00 \$ 45.00 \$ 45.00
ARWINE JAMES E & KATHRYN	002-107-06-00412	ORIGINAL TOWNSITE OF ANCHORAGE BLK 17 LT 9A TURNAGAIN ARMS / UNIT 4	2020	\$ 138.00	\$ 15.61	\$ 45.00
ARWINE JAMES E & KATHRYN	002-107-06-00214	ORIGINAL TOWNSITE OF ANCHORAGE BLK 17 LT 9A TURNAGAIN ARMS / UNIT 2	2020	\$ 167.55	\$ 18.96	\$ 45.00
BAXTER LUKE R	002-125-02-02211	ORIGINAL TOWNSITE OF ANCHORAGE BLK 111 LT 7A THE FOUNTAINS / UNIT 204	2019 2020	\$ 229.35 \$ 266.70	\$ 40.16 \$ 30.16	\$ 45.00 \$ 45.00
BLOMFIELD ELISE	002-096-24-00014	ORIGINAL TOWNSITE OF ANCHORAGE BLK 117 LT 7	2020	\$ 313.20	\$ 35.42	\$ 45.00
BONNAR MARY C	002-125-02-02310	ORIGINAL TOWNSITE OF ANCHORAGE BLK 111 LT 7A THE FOUNTAINS / UNIT 205	2020	\$ 208.20	\$ 23.55	\$ 45.00
BRATSLAVSKY REVOC TRUST 2018 BRATSLAVSKY ROMAN & TANYA G / CO-TRUSTEES	002-084-67-02213	ORIGINAL TOWNSITE OF ANCHORAGE BLK 119 LT 4A BOARDWALK / UNIT 304	2020	\$ 233.55	\$ 26.42	\$ 45.00
BROWN JESSICA M & JANZEN DAVID J 50% EACH	001-052-34-01212	ORIGINAL TOWNSITE OF ANCHORAGE BLK 64 LT 1A KNIK ARMS / UNIT 204	2020	\$ 192.80	\$ 21.92	\$ 45.00
BUTT SHAHID I	002-125-02-02012	ORIGINAL TOWNSITE OF ANCHORAGE BLK 111 LT 7A THE FOUNTAINS / UNIT 202	2020	\$ 270.75	\$ 30.63	\$ 45.00
CAI LLC	002-092-21-00017	EAST ADDN TO TOWNSITE OF ANCHORAGE BLK 25A ACRE LT 5 PTN (555' OF ACRE LT 5 LESS 610')	2020	\$ 1,360.35	\$ 152.87	\$ 45.00
CAI LLC	002-092-22-00015	EAST ADDN TO TOWNSITE OF ANCHORAGE BLK 25A ACRE LT 5 PTN (W90' OF 555' OF N110')	2020	\$ 151.60	\$ 17.14	\$ 45.00
CAI LLC	002-092-59-00019	EAST ADDN TO TOWNSITE OF ANCHORAGE BLK 25B LT 3A	2020	\$ 552.45	\$ 62.49	\$ 45.00
CAI LLC	002-092-64-00019	EAST ADDN TO TOWNSITE OF ANCHORAGE BLK 25B LTS 5, 6 & 7B	2020	\$ 2,713.95	\$ 306.96	\$ 45.00
CHINN DOUGLAS D	002-125-23-00015	ORIGINAL TOWNSITE OF ANCHORAGE BLK 111 LT 2	2020	\$ 704.70	\$ 79.70	\$ 45.00
CHINN DOUGLAS D	002-125-16-00819	ORIGINAL TOWNSITE OF ANCHORAGE BLK 110 LT 1 600 BARROW / UNIT E	2020	\$ 585.75	\$ 66.26	\$ 45.00
COPPER WHALE INN LLC	001-032-38-00010	L STREET SLIDE REPLAT BLK 36 LT 6A	2020	\$ 2,034.00	\$ 230.05	\$ 45.00
CORDOVA DEVELOPMENT CO INC	002-107-08-00012	ORIGINAL TOWNSITE OF ANCHORAGE BLK 17 LT 7A	2020	\$ 1,308.15	\$ 147.96	\$ 45.00
CORDOVA DEVELOPMENT COMPANY INC	002-107-07-00014	ORIGINAL TOWNSITE OF ANCHORAGE BLK 17 LT 8A	2020	\$ 923.40	\$ 104.44	\$ 45.00
CURZIE NORTH INVESTMENTS LLC	002-125-06-00018	ORIGINAL TOWNSITE OF ANCHORAGE BLK 110 LT 10	2020	\$ 1,127.70	\$ 127.55	\$ 45.00
CURZIE NORTH INVESTMENTS LLC	002-125-07-00016	ORIGINAL TOWNSITE OF ANCHORAGE BLK 110 LT 9	2020	\$ 339.15	\$ 38.36	\$ 45.00
DALLON PROPERTIES LLC	002-112-72-00018	ORIGINAL TOWNSITE OF ANCHORAGE BLK 71 LT 11A	2020	\$ 2,399.25	\$ 271.37	\$ 45.00
DONAHUE CLAIRE A	001-052-34-01015	ORIGINAL TOWNSITE OF ANCHORAGE BLK 64 LT 1A KNIK ARMS / UNIT 202	2020	\$ 192.45	\$ 21.77	\$ 45.00

2021 - 036427 - 0

Page 110 of 114



DREYER THOMAS H FAMILY TRUST DREYER THOMAS H / TRUSTEE	002-124-39-00012	ORIGINAL TOWNSITE OF ANCHORAGE BLK 109 LT 3	2020	\$ 576.75	\$ 65.24	\$ 45.00
EGGLESTON KENNETH W	001-052-34-02518	ORIGINAL TOWNSITE OF ANCHORAGE BLK 64 LT 1A KNIK ARMS / UNIT 307	2020	\$ 208.65	\$ 23.60	\$ 45.00
EIGHTH & F LLC	002-113-22-00011	ORIGINAL TOWNSITE OF ANCHORAGE BLK 101 LT 4A	2020	\$ 4,705.80	\$ 532.24	\$ 45.00
ELDERADO BUILDING LLC	002-104-47-00017	ORIGINAL TOWNSITE OF ANCHORAGE BLK 22 LT 10 & 11	2020	\$ 1,600.65	\$ 181.04	\$ 45.00
FOLAND RICHARD L	001-054-06-00011	ORIGINAL TOWNSITE OF ANCHORAGE BLK 98 LT 7 & 70	2020	\$ 241.10	\$ 38.58	\$ 45.00
FOLAND ROBERT E & MARJORIE J REVOCABLE TRUST	002-102-16-00016	ORIGINAL TOWNSITE OF ANCHORAGE BLK 47 LT 8	2020	\$ 1,014.46	\$ 114.74	\$ 45.00
FOURTH & GAMBELL LLC	002-092-55-00017	EAST ADDN TO TOWNSITE OF ANCHORAGE BLK 25B LT 1A	2020	\$ 3,611.10	\$ 408.43	\$ 45.00
GLAD HUS LLC	002-102-15-00018	ORIGINAL TOWNSITE OF ANCHORAGE BLK 47 LT 7	2019 2020	\$ 144.58 \$ 1,037.40	\$ 5.08 \$ 117.33	\$ 45.00
GUMPERT KARELLA A	002-107-06-01311	ORIGINAL TOWNSITE OF ANCHORAGE BLK 17 LT 9A TURNAGAIN ARMS / UNIT 106	2019 2020	\$ 136.35 \$ 142.65	\$ 23.88 \$ 16.14	\$ 45.00
HERNANDEZ HIRAM G JR	002-125-02-02419	ORIGINAL TOWNSITE OF ANCHORAGE BLK 111 LT 7A THE FOUNTAINS / UNIT 206	2020	\$ 210.30	\$ 23.79	\$ 45.00
HIGHPORT LLC	001-035-44-00011	ORIGINAL TOWNSITE OF ANCHORAGE BLK 13 LT 5A	2018 2019 2020	\$ 580.05 \$ 580.05 \$ 591.75	\$ 146.43 \$ 101.56 \$ 66.93	\$ 140.00 \$ 45.00 \$ 45.00
HOGERHEIDE FAMILY LIVING TRUST SANDVIK C L & REDICK K A & HUTCHINGS C S/TRUSTEES	002-107-06-04513	ORIGINAL TOWNSITE OF ANCHORAGE BLK 17 LT 9A TURNAGAIN ARMS / UNIT 407	2020	\$ 148.05	\$ 16.75	\$ 45.00
JACKSON FORREST	002-091-22-00019	EAST ADDN TO TOWNSITE OF ANCHORAGE BLK 18 LT 4	2020	\$ 217.05	\$ 24.55	\$ 45.00
JACKSON FORREST	002-091-45-00010	EAST ADDN TO TOWNSITE OF ANCHORAGE BLK 18 LTS 5,6	2020	\$ 1,280.70	\$ 144.85	\$ 45.00
JBG MEMORIAL LLC	002-096-76-00014	MCKAY LT A1	2018 2019 2020	\$ 7,360.05 \$ 7,386.30 \$ 7,303.95	\$ 1,857.93 \$ 1,293.20 \$ 826.11	\$ 140.00 \$ 45.00 \$ 45.00
KARMUN SKYE V	002-084-67-03013	ORIGINAL TOWNSITE OF ANCHORAGE BLK 119 LT 4A BOARDWALK / UNIT 312	2018 2019 2020	\$ 299.10 \$ 284.40 \$ 295.20	\$ 75.51 \$ 49.79 \$ 33.39	\$ 140.00 \$ 45.00 \$ 45.00
LA CABANA MEXICAN RESTAURANT INC	002-095-40-00012	EAST ADDN TO TOWNSITE OF ANCHORAGE BLK 21 LT 6	2020	\$ 30.96	\$ 0.41	\$ 45.00
LA CABANA MEXICAN RESTAURANT INC	002-095-41-00010	EAST ADDN TO TOWNSITE OF ANCHORAGE BLK 21 LT 5	2020	\$ 88.22	\$ 1.16	\$ 45.00
LA MEXICANA INC	001-034-78-00012	ORIGINAL TOWNSITE OF ANCHORAGE BLK 55 LT 12A, 10-55' OF N75'	2020	\$ 247.35	\$ 3.24	\$ 45.00
LEYDON ROSEANNE M	002-093-54-00018	EAST ADDN TO TOWNSITE OF ANCHORAGE BLK 25A LTS 27 & 28	2020	\$ 510.90	\$ 57.78	\$ 45.00
LEYDON ROSEANNE M	002-092-69-00018	EAST ADDN TO TOWNSITE OF ANCHORAGE BLK 25B LTS 7 & 8	2019 2020	\$ 402.30 \$ 409.20	\$ 70.44 \$ 46.28	\$ 45.00 \$ 45.00
LEYDON ROSEANNE M	002-093-11-00018	EAST ADDN TO TOWNSITE OF ANCHORAGE BLK 25A LT 26	2020	\$ 220.05	\$ 24.89	\$ 45.00
MATSON THOMAS E & JOANNE E	002-125-02-05115	ORIGINAL TOWNSITE OF ANCHORAGE BLK 111 LT 7A THE FOUNTAINS / UNIT 314	2020	\$ 270.60	\$ 30.61	\$ 45.00
MCKAY JAMES A	002-125-02-02112	ORIGINAL TOWNSITE OF ANCHORAGE BLK 111 LT 7A THE FOUNTAINS / UNIT 203	2020	\$ 269.40	\$ 30.47	\$ 45.00



MENESES BENJAMIN III	002-107-06-04414	ORIGINAL TOWNSITE OF ANCHORAGE BLK 17 LT 9A TURNAGAIN ARMS / UNIT 406	2020	\$ 143.55	\$ 16.24	\$ 45.00
MEYER ALFRED FRANCIS & MARGARET MARY	002-103-48-00017	ORIGINAL TOWNSITE OF ANCHORAGE BLK 46 LT 1	2020	\$ 63.33	\$ 0.83	\$ 45.00
MEYER ALFRED FRANCIS & MARGARET MARY	002-103-47-00019	ORIGINAL TOWNSITE OF ANCHORAGE BLK 46 LT 2	2020	\$ 63.56	\$ 0.83	\$ 45.00
MILICAN MARC J	002-107-06-05916	ORIGINAL TOWNSITE OF ANCHORAGE BLK 17 LT 9A TURNAGAIN ARMS / UNIT 510	2020	\$ 20.52	\$ 0.27	\$ 45.00
NAKAMOTO WESLEY M & HENDREN BRET 50% EACH	001-053-26-00011	ORIGINAL TOWNSITE OF ANCHORAGE BLK 96 LT 4	2019	\$ 1,167.75	\$ 204.46	\$ 45.00
			2020	\$ 1,175.55	\$ 132.96	\$ 45.00
OLDHAM DONALD E & ETHANN C	002-095-15-00014	ORIGINAL TOWNSITE OF ANCHORAGE BLK 115 LT 10	2018	\$ 721.30	\$ 182.06	\$ 140.00
			2019	\$ 683.25	\$ 119.63	\$ 45.00
			2020	\$ 689.70	\$ 78.01	\$ 45.00
OSOWSKI SHANE J	002-083-75-00014	EAST ADDN TO TOWNSITE OF ANCHORAGE BLK 37 LT 4 N2	2018	\$ 27.15	\$ 6.86	\$ 140.00
			2019	\$ 27.15	\$ 4.76	\$ 45.00
			2020	\$ 27.75	\$ 3.14	\$ 45.00
OSOWSKI SHANE J	002-083-74-00017	EAST ADDN TO TOWNSITE OF ANCHORAGE BLK 37 LT 5	2018	\$ 244.20	\$ 61.65	\$ 140.00
			2019	\$ 235.65	\$ 41.26	\$ 45.00
			2020	\$ 238.05	\$ 26.93	\$ 45.00
OTTO ENTERPRISES LLC	002-096-73-00011	MCKAY LT C1	2019	\$ 685.80	\$ 120.07	\$ 45.00
			2020	\$ 699.60	\$ 79.13	\$ 45.00
PEARCE PARIS W & DEBRA A	002-122-10-00017	EAST ADDN TO TOWNSITE OF ANCHORAGE BLK 16 LT 16	2020	\$ 214.65	\$ 24.28	\$ 45.00
READER CHARLES M & MARIE L	002-107-06-01014	ORIGINAL TOWNSITE OF ANCHORAGE BLK 17 LT 9A TURNAGAIN ARMS / UNIT 103	2020	\$ 186.15	\$ 21.06	\$ 45.00
ROSS CHARLES	002-125-02-01619	ORIGINAL TOWNSITE OF ANCHORAGE BLK 111 LT 7A THE FOUNTAINS / UNIT 117	2019	\$ 146.85	\$ 25.72	\$ 45.00
			2020	\$ 160.95	\$ 18.21	\$ 45.00
SAND CREEK PROPERTIES LLC	002-093-19-00011	EAST ADDN TO TOWNSITE OF ANCHORAGE BLK 25A LT 18	2020	\$ 189.00	\$ 21.38	\$ 45.00
SAND CREEK PROPERTIES LLC	002-093-20-00019	EAST ADDN TO TOWNSITE OF ANCHORAGE BLK 25A LT 17	2020	\$ 425.70	\$ 48.15	\$ 45.00
SCOWNER PROPERTIES LLC	001-054-40-00010	ORIGINAL TOWNSITE OF ANCHORAGE BLK 83 LT 7	2020	\$ 1,102.65	\$ 124.72	\$ 45.00
SLE OF ALASKA LLC	002-122-01-00016	EAST ADDN TO TOWNSITE OF ANCHORAGE BLK 16 LT 9 536'	2020	\$ 147.60	\$ 16.69	\$ 45.00
SOKATIS CHARLIE A	002-125-02-04118	ORIGINAL TOWNSITE OF ANCHORAGE BLK 111 LT 7A THE FOUNTAINS / UNIT 304	2020	\$ 264.46	\$ 29.92	\$ 45.00
SPRAGUE CAROLYN	002-125-02-03011	ORIGINAL TOWNSITE OF ANCHORAGE BLK 111 LT 7A THE FOUNTAINS / UNIT 213	2020	\$ 20.78	\$ 0.27	\$ 45.00
STRINGFELLOW 540 LLC	001-032-43-00010	ORIGINAL TOWNSITE OF ANCHORAGE BLK 57 LT 58	2020	\$ 3,604.80	\$ 407.72	\$ 45.00
STRINGFELLOW 811 LLC	001-054-31-00019	ORIGINAL TOWNSITE OF ANCHORAGE BLK 82 LT 11	2019	\$ 56.60	\$ 3.20	
			2020	\$ 946.35	\$ 107.04	\$ 45.00
TIPER ANCHORAGE LLC	002-091-23-00017	EAST ADDN TO TOWNSITE OF ANCHORAGE BLK 18 LT 3	2020	\$ 438.15	\$ 49.56	\$ 45.00
TIPER ANCHORAGE LLC	002-091-24-00015	EAST ADDN TO TOWNSITE OF ANCHORAGE BLK 18 LT 2	2020	\$ 523.05	\$ 59.16	\$ 45.00
WANG LUCIA	002-122-04-00010	EAST ADDN TO TOWNSITE OF ANCHORAGE BLK 16 LT 13	2020	\$ 466.35	\$ 52.75	\$ 45.00
WINDSOR TAMARA L	002-107-06-03217	ORIGINAL TOWNSITE OF ANCHORAGE BLK 17 LT 9A TURNAGAIN ARMS / UNIT 306	2020	\$ 143.25	\$ 16.21	\$ 45.00



2021 Property Tax Special Assessment Foreclosures

Anchorage Daily News

~~YC ANCHORAGE HOTEL GROUP
LIMITED PARTNERSHIP~~

002-112-68-00016	ORIGINAL TOWNSITE OF ANCHORAGE BLK 77 LT 7A	2020	\$ 11,806.50	\$ 1,335.36	\$ 45.00
-----------------------------	--	-----------------	-------------------------	------------------------	---------------------

103 E 4TH AVE LT 8 LLC

002-096-23-00016	ORIGINAL TOWNSITE OF ANCHORAGE BLK 117 LT 8	2020	\$ 298.35	\$ 33.75	\$ 45.00
------------------	--	------	-----------	----------	----------



ANCHORAGE WASTE AND WASTEWATER UTILITY SPECIAL ASSESSMENTS

Name	Parcel Account #	Legal Description	Year	Principal	Pen & Int	Cost	Type
ATSS INC	012-381-20-00016	WILLIAM LLOYD TR 8 LT 1	2020	\$ 506.15	\$ 244.49	\$ 45.00	Road
			2019	\$ 493.24	\$ 338.54	\$ 45.00	
			2018	\$ 480.66	\$ 446.16	\$ 140.00	
ATSS INC	012-381-21-00014	WILLIAM LLOYD TR 8 LT 2	2020	\$ 454.35	\$ 309.43	\$ 45.00	Road
			2019	\$ 442.76	\$ 403.08	\$ 45.00	
			2018	\$ 431.46	\$ 510.70	\$ 140.00	
BRILEY EDYTH M & CHAD W.	012-411-13-00016	CAMPBELL LAKE HEIGHTS #1 LT 10	2020	\$ 435.39	\$ 368.51	\$ 45.00	Sediment
BROWER GREGORY C	012-383-23-00016	CAMPBELL LAKE HEIGHTS #10 BLK 1 LT 14	2020	\$ 337.13	\$ 278.05	\$ 45.00	Road
			2019	\$ 327.43	\$ 337.90	\$ 45.00	
CROWE TALMADGE LAYNE JR & COUNTS WYND	012-412-02-00017	CAMPBELL LAKE HEIGHTS #10 BLK 4 LT 6	2020	\$ 378.39	\$ 301.65	\$ 45.00	Road
CROWE TALMADGE LAYNE JR & COUNTS WYND	012-412-02-00017	CAMPBELL LAKE HEIGHTS #10 BLK 4 LT 6	2020	\$ 435.39	\$ 368.51	\$ 45.00	Sediment
FRED MEYER STORES INC	012-351-22-00015	CAMPBELL CREEK GREENBELT #14 LT 110A	2020	\$ 284.55	\$ 203.58	\$ 45.00	Sewer
			2019	\$ 273.21	\$ 255.52	\$ 45.00	
FRED MEYER STORES INC	012-351-22-00015	CAMPBELL CREEK GREENBELT #14 LT 110A	2020	\$ 291.97	\$ 363.16	\$ 45.00	Water
			2019	\$ 291.37	\$ 416.92	\$ 45.00	
FRELIN JOSEF J	012-473-42-00013	CAMPBELL LAKE HEIGHTS BLK 1 LT 34	2020	\$ 439.06	\$ 364.84	\$ 45.00	Sediment
			2019	\$ 426.52	\$ 442.50	\$ 45.00	
JARRETT DAVE & JENIA M	012-383-55-00018	HAYLOR LT 3	2020	\$ 371.28	\$ 295.07	\$ 45.00	Road
JOHNSON HOLLY	012-421-12-00013	CAMPBELL LAKE HEIGHTS #2 BLK 1 LT 13	2020	\$	\$ 64.60	\$ 45.00	Sediment
KNOX TROY	042-091-28-00018	ECHO HILLS BLK 1 LT 5	2020	\$ 299.71	\$ 385.37	\$ 45.00	Gas
			2019	\$ 508.19	\$ 221.32	\$ 45.00	
LAUDON SCOTT & LISA J	012-421-13-00015	CAMPBELL LAKE HEIGHTS BLK 1 LT 5	2020	\$ 435.80	\$ 368.10	\$ 45.00	Sediment
MCKENNA MICHAEL ANDREW JR & ELENA MICHELE	012-382-71-00019	GLOE STRID LT 1	2020	\$ 435.39	\$ 368.51	\$ 45.00	Sediment
			2019	\$ 422.98	\$ 446.04	\$ 45.00	
SAVINA JOHN J	011-051-78-00014	TANAINA VALLEY LT 3	2020	\$ 317.87	\$ 340.16	\$ 45.00	Water
UNITED PENTECOSTAL CHURCH OF EAGLE RIVER	051-323-08-00015	LAKE RIDGE TERRACE BLK 9 LT 7	2020	\$ 585.36	\$ 2,560.65	\$ 45.00	Water
WINN ROBERT L	006-182-25-00015	CHESTER VALLEY #6 BLK 2 LT 9	2020	\$ 739.46	\$ 432.76	\$ 45.00	Water
			2019	\$ 708.18	\$ 576.52	\$ 45.00	
WINN ROBERT L	006-182-25-00015	CHESTER VALLEY #6 BLK 2 LT 9	2020	\$ 725.56	\$ 446.45	\$ 45.00	Sewer
			2019	\$ 692.12	\$ 592.36	\$ 45.00	






Recording District: Anchorage

After Recording Return to: Municipality of Anchorage
PO Box 196650
Anchorage, AK 99519-6650
Real Estate Department
Attn: John Bruns

THIS COVER SHEET HAS BEEN ADDED TO THIS DOCUMENT TO PROVIDE SPACE FOR THE RECORDING DATA. THIS COVER SHEET APPEARS AS THE FIRST PAGE OF THE DOCUMENT IN THE OFFICIAL PUBLIC RECORD.

DO NOT DETACH



FILED in the Trial Courts
State of Alaska Third District

MAY 17 2022

Clerk of the Trial Courts
By _____ Deputy

Quincy H. Arms
Assistant Municipal Attorney
Email: courtdocs@muni.org

IN THE SUPERIOR COURT FOR THE STATE OF ALASKA

THIRD JUDICIAL DISTRICT AT ANCHORAGE

In re: Municipality of Anchorage Annual
Foreclosure for Delinquent Real Property
Taxes and Special Assessments for the
Year 2021 and prior years.

Case No. 3AN-22-04985 CI

FINAL JUDGMENT AND DECREE OF FORECLOSURE

IT IS ORDERED, ADJUDGED AND DECREED that the Municipality of Anchorage shall have, except as provided below, a final judgment and decree foreclosing all liens on all delinquent taxes and special assessments, penalties, interest and costs, severally against the parcels subject to those liens as set forth in the revised foreclosure list attached as Exhibit A.

IT IS FURTHER ORDERED that the properties in the revised foreclosure list attached as Exhibit A where the Municipality has noted a timely objection was filed, payment of the delinquency was made, the property is subject to bankruptcy proceedings, or where the Municipality has made an administrative decision to remove a parcel from the foreclosure list, are not subject to this judgment and decree.

IT IS FURTHER ORDERED that for the parcels where the delinquencies were cleared in full by payment pursuant to AS 29.45.340, as noted by the Municipality on the revised foreclosure list attached as Exhibit A, this case against them is dismissed without prejudice.

I certify that this is a true and correct
copy of the original on file in my office.
ATTEST: Clerk of the Trial Courts
By: Cheryl A. [Signature] Deputy
Date: 6/6/2022



Page 2 of 77
301-2022-021356-0

MUNICIPALITY
OF
ANCHORAGE

OFFICE OF THE
MUNICIPAL
ATTORNEY

P.O. Box 196650
Anchorage, Alaska
99519-6650

Telephone: 343-4545
Facsimile: 343-4550

MAY 17 2022



DATED: June 2, 2012 Andrew Guidi
Hon. Andrew Guidi
Superior Court Judge

I certify that on 6/2/2012 a copy
of the above was mailed/recommended to
each of the following at their address of record
[Signature]
Judicial Assistant

MUNICIPALITY
OF
ANCHORAGE

OFFICE OF THE
MUNICIPAL
ATTORNEY

P.O. Box 196650
Anchorage, Alaska
99519-6650

Telephone: 343-4545
Facsimile: 343-4550

Final Judgment and Decree of Foreclosure
Case No. 3AN-22-04985CI
Page 2 of 2



Page 3 of 77
301-2022-021656-0

MAY 17 2022

Quincy H. Arms
Assistant Municipal Attorney
Email: courtdocs@muni.org

Clerk of the Trial Courts
By _____ Deputy

IN THE SUPERIOR COURT FOR THE STATE OF ALASKA

THIRD JUDICIAL DISTRICT AT ANCHORAGE

In re: Municipality of Anchorage Annual
Foreclosure for Delinquent Real Property
Taxes and Special Assessments for the
Year 2021 and prior years.

Case No. 3AN-22-04985 CI

FINDINGS OF FACT AND CONCLUSIONS OF LAW

On March 9, 2022, the Municipality of Anchorage petitioned the court for a judgment and decree of foreclosure. More than 30 days have passed since the date of the last publication of the foreclosure list in the manner provided by law. Therefore, this court makes the following findings of fact and conclusions of law:

FINDINGS OF FACT

1. Petitioner is a home rule municipality organized and existing under the laws of the State of Alaska and is located in the Third Judicial District of the State of Alaska.
2. During the 2021 calendar year and prior years the Municipality levied real property taxes under AS 29.45.240 and Anchorage Municipal Code (AMC) Chapter 12.15; and special assessments under AS Chapter 29.46 and AMC Title 19.
3. On March 9, 2022, the Municipality filed a Petition for Judgment and Decree of Foreclosure. The petition included a foreclosure list, describing all parcels for which taxes and special assessments remained unpaid and delinquent for the year 2021 and prior years.

MUNICIPALITY
OF
ANCHORAGE

OFFICE OF THE
MUNICIPAL
ATTORNEY

P.O. Box 196650
Anchorage, Alaska
99519-6650

Telephone: 343-4545
Facsimile: 343-4550



4. The Municipality published the foreclosure list for four consecutive weeks in a newspaper of general circulation within the Municipality of Anchorage and mailed notices of the foreclosure proceedings to the last known owner of each property on the foreclosure list and to all holders of mortgages or other liens of record on the property requesting notice.

5. The Municipality has attached Exhibit A, a revised foreclosure list of parcels upon which the Municipality of Anchorage levied real property taxes and special assessments for the year 2021 and prior years and – except where noted that a timely objection was filed, payment of the delinquency was made, the property is subject to bankruptcy proceedings, or where the Municipality has made an administrative decision to remove a parcel from the foreclosure list – which are delinquent and remain unpaid as of May 6, 2022.

CONCLUSIONS OF LAW

1. This court has jurisdiction to adjudicate this case.
2. Publication and notice of this proceeding were made in accordance with all applicable laws.
3. All taxes and special assessments on the parcels of land appearing on the revised foreclosure list were lawfully assessed and levied for the year 2021 and prior years.
4. All unpaid taxes and special assessments against property appearing on the revised foreclosure list for the year 2022 and prior years are, except where noted, delinquent and penalty, interest, costs and attorney fees have accrued upon such property.



5. In accordance with Alaska Rule of Civil Procedure 41(a)(1), his case is dismissed without prejudice as against those properties on the revised foreclosure list (Exhibit A) where the Municipality has lined-out the property and noted payment of the delinquency was made.

6. In accordance with AS 29.45.380 and AS 29.45.390(a) the court may enter a judgment and decree of foreclosure against all property for which no objection was filed.

7. In accordance with AS 29.45.390(c), this judgment and decree of foreclosure hereby entered stops objections that could have been presented before judgment and decree of foreclosure.

8. Pursuant to Civil Rule 54(b) this court expressly determines there is no just reason for delay to enter judgment.

DATED: June 2, 2022

Andrew Guidi
Hon. Judge Andrew Guidi
Superior Court Judge

I certify that on 6/2/2022 a copy
of the above was mailed/faxed/handed to
each of the following at their address of record
[Signature]
Judicial Assistant

I hereby certify that this is a true and correct
copy of the original on file in my office.
ATTEST:
Clerk of the Trial Courts at Anchorage
By: [Signature] 6/2/2022
Deputy Date

MUNICIPALITY
OF
ANCHORAGE

OFFICE OF THE
MUNICIPAL
ATTORNEY

P.O. Box 196650
Anchorage, Alaska
99519-6650

Telephone: 343-4545
Facsimile: 343-4550

Findings of Fact and Conclusion of Law
Case No. 3AN-22-04985CI
Page 3 of 3



Page 6 of 77
301-2022-021656-0

PROPERTY TAX						
Name	Parcel Account #	Legal Description	Year	Principal	Pen & Int	Cost
ABBAS VINCENT & KIRI	051-102-65-00013	MATHIESON LT 3C	2021	\$1,249.46	\$165.88	\$45.00
ABEGG PROPERTIES II LLC	016-203-43-01117	OCEAN-BREEZE LT-1 OCEAN-BREEZE / UNIT 15	2021	\$2,538.12	\$325.81	\$45.00
ACCESSIBLE COMMUNITY TRAVEL NELSON DARYL W/OWNER	051-104-57-00016	T15N R1W SEC 9 SM LT 69A	2021	\$787.95	\$6.69	\$45.00
ACKERMAN WILLIAM J & BEVERLY J	012-373-29-00014	CAMPBELL TERRACE BLK 2 LT 6	2021	\$2,339.00	\$310.52	\$45.00
ACUNA LETICIA G & ACUNA ALBERTO G JR 50% EACH	050-063-03-00019	SCHROEDER EAST BLK 1 LT 21	2021	\$4,666.62	\$394.62	\$45.00
ADAMS MICHAEL A ESTATE OF THE	006-141-04-00016	ADAMSVILLE TR B	2020	\$618.97	\$109.23	\$140.00
			2021	\$12,487.86	\$1,657.88	\$45.00
ADAMS ROWENA M (TOD)	006-041-49-00716	SCANDIA LT-22H GRAND LARRY / UNIT A-07	2021	\$1,663.24	\$220.80	\$45.00
ADLER JOHN	016-202-41-00016	ELDON BLK 1 LT 9	2020	\$1,735.76	\$45.24	
			2021	\$2,701.19	\$358.60	\$45.00
AFF PROPERTIES INC	010-511-28-00013	SISTERHOOD PARK TR-3	2021	\$67.09	\$1.46	\$45.00
AHO TAYLOR & SCHOFIELD ALDRED 50% EACH	051-361-20-00010	FIRE LAKE BLK 3 LT 7A	2021	\$1,678.27	\$189.59	\$45.00
AIR REAL ESTATE HOLDINGS LLC	014-045-28-00018	MURRAY BLK 1 LT 3A	2021	\$11,875.18	\$106.55	\$45.00
AKPIK DEBORAH T	006-176-32-00013	C & G BLK 2 LT 9	2021	\$5,147.66	\$682.29	\$45.00
ALARCON DAVID	051-042-37-00010	DEER PARK BLK 1 LT 2	2021	\$1,496.52	\$192.11	\$45.00
ALASKA COMMUNITY REVITALIZATION LLC	005-023-36-00019	FAIRVIEW BLK 3 LT 13	2021	\$20.30	\$2.61	\$45.00
ALASKA NATIONAL INSURANCE CO	012-141-50-00011	WOODLAND LAKES UNIT #2 BLK 1 LT 8A	2021	\$4,415.67	\$566.83	\$45.00
ALASKA NATIONAL INSURANCE CO	012-141-53-00015	WOODLAND LAKES UNIT #2 BLK 1 LT 2C	2021	\$791.69	\$101.62	\$45.00
ALASKAN BOYS INCORPORATED	015-281-52-00018	SIEFKER #3 TR 5 LT 2	2021	\$2,697.59	\$358.14	\$45.00
ALBERT TYLER & OLIVIA SARA 50% EACH	010-035-24-00012	WOODLAND PARK LT 13T	2021	\$3,271.97	\$420.02	\$45.00
ALBRYCE LLC & ANDERSON JACK B 50% EACH	003-146-43-00016	THIRD ADDITION TO THE TOWNSITE OF ANCHORAGE BLK 37 LT 5A	2020	\$9,085.23	\$1,584.53	
			2021	\$9,574.02	\$1,271.05	\$45.00
ALEXANDER ADAM	003-021-64-00215	NORTHPOINTE BLUFF BLK 3 LT 5 TERRACES AT NORTHPOINTE BLUFF / UNIT 5B	2021	\$366.26	\$47.02	\$45.00



ALEXANDER SERENA	003-081-64-00011	FOURTH ADDITION TO THE TOWNSITE OF ANCHORAGE BLK 26D LT 12 N2, LT11 N2, LT 10A	2020 2021	\$14,117.76 \$14,752.97	\$2,554.30 \$1,958.61	\$139.77 \$45.00
ALLELUYAH TRUST	006-054-02-00015	NEVILLA PARK LT 86	2021	\$4,627.53	\$614.35	\$45.00
ALLEN LEONCIA	005-162-03-01310	RUSSIAN JACK MANOR TR 2 ANCHORAGE MANORHOUSE / UNIT G11	2020 2021	\$515.23 \$1,439.79	\$19.14 \$191.15	 \$45.00
ALLRIDGE VALERIE R	016-203-12-00213	GREGG BLK 2 LT 2 GOLDEN BIRCH #1 / UNIT 2	2019 2020 2021	\$2,713.14 \$2,714.12 \$2,746.25	\$693.71 \$491.07 \$364.59	\$45.00 \$140.00 \$45.00
ALYESKA CAPITAL LLC	010-115-07-00017	HERBERT LT 3A	2020 2021	\$13,834.73 \$6,921.48	\$1,838.55 \$918.89	\$200.00 \$45.00
AMBRO CLIFFORD A	051-492-27-00018	WYNTER PARK #1 BLK 2 LT 26	2021	\$2,214.67	\$294.01	\$45.00
AMBRO CLIFFORD A	008-051-37-00015	PARKVIEW LT 1A	2021	\$5,396.99	\$716.50	\$45.00
AMCHELL LLC	014-032-29-00014	DOWLING LT 39	2021	\$72,597.17	\$9,638.00	\$45.00
AMOUR CLARK NATHANIAL H & MCNEIL CARLY M 50% EACH	003-161-18-00017	ROGERS PARK BLK 2 LT 4 N518'	2021	\$910.01	\$120.82	\$45.00
AMES JENNY REVOC LUG TRUST AMES JENNY / TRUSTEE	010-085-16-00013	BROOKSIDE LT 1550'	2021	\$737.76	\$2.97	\$45.00
ANDERSON AIDEN	002-131-23-00912	THIRD ADDITION TO THE TOWNSITE OF ANCHORAGE BLK 17D LT 7A EAGLE TERRACE / UNIT 9	2021	\$1,792.99	\$238.03	\$45.00
ANDERSON CASSANDRA MARIE	001-161-44-00213	RAINBOW TR D-1B BUTTECREST / UNIT 2	2021	\$72.30	\$9.28	\$45.00
ANDERSON CURTIS L & CALLIE	012-206-67-00016	COLONIAL VILLAGE TOWNHOME LT 38	2020 2021	\$4,268.16 \$4,425.71	\$772.23 \$587.57	\$131.39 \$45.00
ANDERSON CURTIS L JR & MICHELLE C	010-215-37-00012	WILLOW CREST LT 6B	2021	\$5,878.12	\$780.39	\$45.00
ANDERSON DAVID L	051-312-38-00015	T15N R2W SEC 25 SM LT 128A	2018 2019 2020 2021	\$603.34 \$707.52 \$735.36 \$770.88	\$195.93 \$180.91 \$133.05 \$102.34	\$140.00 \$45.00 \$140.00 \$45.00
ANDERSON JOSEPH W 2016 FAMILY TRUST ANDERSON JOSEPH W/TRUSTEE	012-493-07-00016	LAUREL ACRES BLK 10 LT 7	2020 2021	\$153.90 \$162.18	\$27.86 \$21.53	\$140.00 \$45.00
ANDERSON JOSEPH W 2016 FAMILY TRUST ANDERSON JOSEPH W/TRUSTEE	012-493-08-00014	LAUREL ACRES BLK 10 LT 8	2020 2021	\$153.90 \$162.18	\$27.86 \$21.53	\$140.00 \$45.00
ANDERSON KIM	005-056-20-00013	VANOVER BLK 5 LT 12	2019 2020 2021	\$4,395.93 \$3,789.36 \$4,059.90	\$1,123.98 \$685.61 \$539.00	\$45.00 \$140.00 \$45.00



ANDERSON MELDREN W CREDIT SHELTER TRUST ANDERSON M & J & JOHNSON C/TTE	003-146-03-00010	THIRD ADDITION TO THE TOWNSITE OF ANCHORAGE BLK 37 LT 4	2019 2020 2021	\$1,712.89 \$1,790.37 \$1,886.69	\$368.43 \$323.93 \$250.48	\$140.00 \$45.00
ANDERSON PAULA M	051-541-25-00016	PETERS GATE BLK 1 LT 1	2018 2019 2020 2021	\$1,356.43 \$1,101.07 \$1,144.40 \$1,199.68	\$440.48 \$281.51 \$207.06 \$159.26	\$140.00 \$45.00 \$140.00 \$45.00
ANDERSON TODD	051-492-15-00013	WYNTER PARK #1 BLK 2 LT 14	2019 2020 2021	\$131.10 \$1,561.41 \$1,625.28	\$15.05 \$282.50 \$215.76	\$45.00 \$140.00 \$45.00
ANDREWS ANN	051-061-28-00019	EKLUTNA HEIGHTS #1 BLK 3 LT 4	2021	\$1,467.64	\$194.81	\$45.00
ANDREWYUK LAURA	016-142-26-00015	MESA VERDE BLK 2 LT 12	2019 2020 2021	\$1,100.03 \$485.65 \$569.45	\$4.44 \$87.86 \$75.59	\$140.00 \$45.00
ANNISKETT RITA & FOX LANIE B 50% EACH	016-285-55-00011	CEDAR HOLLOW #1 BLK 4 LT 35D1	2021	\$129.27	\$2.81	\$45.00
ANTHONY GRETCHEN & HEIM PATRICIA A 50% EACH	020-561-37-00017	RABBIT CREEK VIEW & HEIGHTS BLK 5H LT 31A	2021	\$576.53	\$76.55	\$45.00
ANTIOCH CHURCH OF GOD IN CHRIST INC	003-113-40-00012	THIRD ADDITION TO THE TOWNSITE OF ANCHORAGE BLK 20D LT 8	2018 2019 2020 2021	\$3,227.52 \$3,268.72 \$2,907.00 \$1,706.49	\$1,048.10 \$835.76 \$525.96 \$226.55	\$140.00 \$45.00 \$140.00 \$45.00
ANTOINE DEXTER & ANDREA L	006-281-02-00014	COLLEGE GATE EAST #3 BLK 11 LT 9	2021	\$5,474.47	\$726.78	\$45.00
APPLESON JULIUS	006-291-26-04311	WONDER PARK LT C3 CONTEMPO 1 PHASE 3 VI-19C	2019 2020 2021	\$1,660.54 \$1,609.11 \$1,492.05	\$424.58 \$291.14 \$198.08	\$45.00 \$140.00 \$45.00
ARENTS HEIDE DAGMARA	075-181-40-00012	ALYESKA BASIN #6 BLK 7 LT 14	2021	\$5,777.11	\$766.97	\$45.00
ARLON LLC	014-291-90-00018	MOOREHAND TR 3B LT 6	2021	\$103.36	\$2.93	\$45.00
ARMS ROBERT A	007-231-73-00019	CHUGACH FOOTHILLS BLK 2 LT 19	2021	\$5,559.17	\$738.04	\$45.00
AROUSA JOHN C	005-044-11-00018	LAWRENCE (1948) BLK 2 LT 12	2020 2021	\$117.41 \$2,166.72	\$4.89 \$287.66	\$45.00
AROUSA JOHN C	006-151-19-00013	WALDEC #1 TR C1	2019 2020 2021	\$117.16 \$14,102.37 \$14,271.84	\$5.13 \$2,551.52 \$1,894.72	\$140.00 \$45.00
ARRINGTON BLAKE	010-062-11-00013	SATELLITE PARK #1 BLK 2 LT 6A	2018 2019 2020 2021	\$1,538.18 \$3,276.90 \$3,416.58 \$3,643.64	\$96.75 \$744.32 \$571.71 \$469.31	\$45.00 \$140.00 \$45.00
ARTEMENKO ARTYOM SERGEY	021-022-39-00015	T12N R2W SEC 30 S4 W2SW4NE4SE4SE4	2021	\$109.74	\$14.57	\$45.00



ARTEMENKO ARTYOM SERGEY	021-022-49-00014	T12N R2W SEC 30 5M E2 SW4 NE4 SE4 SE4	2021	\$109.74	\$14.57	\$45.00
ARTZ WESLEY J & ROWE WARREN A 50% EACH	090-101-06-00012	US SURVEY 6867 LT 2 T9N R3E SEC 24 5M	2021	\$20.50	\$0.27	\$45.00
ARWINE JAMES E & KATHRYN	002-107-06-00214	ORIGINAL TOWNSITE OF ANCHORAGE BLK 17 LT 9A TURNAGAIN ARMS / UNIT 2	2020 2021	\$1,910.07 \$2,020.04	\$345.59 \$268.17	\$140.00 \$45.00
ARWINE JAMES E & KATHRYN	002-107-06-00412	ORIGINAL TOWNSITE OF ANCHORAGE BLK 17 LT 9A TURNAGAIN ARMS / UNIT 4	2020 2021	\$1,573.20 \$1,601.97	\$284.63 \$212.68	\$140.00 \$45.00
ASCENSION ALASKA LLC	009-233-44-00014	CAMPBELL PARK ACRES LT 17A	2021	\$7,272.87	\$965.54	\$45.00
ASCENSION ALASKA LLC	009-233-45-00011	CAMPBELL PARK ACRES LT 17B	2021	\$6,680.01	\$886.84	\$45.00
ATSS INC	012-381-20-00016	WILLIAM LLOYD TR 8 LT 1	2021	\$5,591.60	\$742.34	\$45.00
ATSS INC	012-381-21-00014	WILLIAM LLOYD TR 8 LT 2	2021	\$4,710.42	\$625.35	\$45.00
AUSTIN LYLE A	010-122-01-00115	LINTNER LT 34 NORTHWOOD / UNIT 1	2021	\$1,663.24	\$220.80	\$45.00
AVERY SHARON O	006-291-31-01010	WONDER PARK LT C 2A CONTEMPO 1 PHASE 1 / UNIT 1 11B	2021	\$1,470.43	\$195.22	\$45.00
AZEVEDO DAWN & ALEXANDER	076-031-03-00016	RAVEN MOUNTAIN ESTATES #1 BLK 2 LT 3	2021	\$30.00	\$0.78	\$45.00
BABCOCK CLIFFORD G	014-921-81-00019	CHUGACH ESTATES BLK 1 LT 41A	2021	\$3,232.78	\$429.19	\$45.00
BACON FRED ARTHUR	018-092-32-00018	T12N R3W SEC 27 5M LT 45	2020 2021	\$2,210.79 \$2,348.96	\$400.00 \$311.85	\$140.00 \$45.00
BAGDOL BRENDEN PETER & LITTLED OG DEBORAH L	078-271-04-00014	HUNDRED HILLS 1ST ADDITION BLK 6 LT 1	2019 2020 2021	\$6,104.40 \$6,395.83 \$4,229.68	\$1,440.50 \$1,157.18 \$561.53	 \$140.00 \$45.00
BAILEY GARY	015-231-27-00015	STRALEY LT 2	2021	\$2,527.79	\$335.58	\$45.00
BAILEY VERNON JR LIVING TRUST	014-151-55-00017	TRANQUILITY HEIGHTS BLK 1 LT 5	2021	\$540.60	\$71.77	\$45.00
ESTATE OF VALORIE JEAN BAKER BRUNKHORST & BAKER DARRELL J & BAKER DANIEL J 33.33% EACH	006-071-16-00019	ELMRICH VILLAS #3 BLK 2 LT 15	2021	\$1,370.74	\$17.76	\$45.00
BAKER DEBRA R & SCHNEIDER MARLYS 50% EACH	010-213-37-00017	EVERGREEN BLK 3 LT 12	2019 2020 2021	\$2,898.05 \$1,200.42 \$1,223.38	\$95.15 \$217.19 \$162.42	 \$140.00 \$45.00



BAKER DEBRA R & SCHNEIDER MARLYS 50% EACH	010-213-38-00015	EVERGREEN BLK 3 LT 11	2019	\$714.35	\$31.27	
			2020	\$1,504.80	\$272.26	\$140.00
			2021	\$1,585.76	\$210.52	\$45.00
BARENZ RALPH & AHO TAYLOR & SCHOFIELD ALDRED 33.33% EACH	051-361-27-00015	FIRE LAKE BLK 3 LT 9A	2021	\$4,104.56	\$16.55	\$45.00
BARNES KENNETH	051-062-05-00015	EKLUTNA HEIGHTS BLK 1 LT 2 E2 REM	2021	\$73.62	\$1.92	\$45.00
BARNEY PAUL	014-212-13-00016	SHADY ACRES BLK 1 LT 1	2021	\$6,644.11	\$442.48	\$45.00
BARTELSON GARY G	016-285-58-00015	CEDAR HOLLOW #1 BLK 4 LT 34C1	2021	\$4,216.68	\$559.80	\$45.00
BATES KYLE & MOLLY	014-054-60-00013	GALATEA ESTATES BLK 8 LT 6A	2020	\$10,937.16	\$1,978.84	\$140.00
			2021	\$11,900.40	\$1,579.90	\$45.00
BATKE MARY	006-403-24-00117	THE FOOTHILLS #2 BLK 4 LT 9 FOOTHILLS VIEW PHASE 1 / UNIT 1	2021	\$1,321.19	\$28.73	\$45.00
BAUER DONALD CORAD & JENNIFER KAY	010-231-18-00019	CREST VIEW BLK A LT 10	2020	\$126.77	\$4.16	
			2021	\$4,443.73	\$589.96	\$45.00
BAUGH ANDREW L	076-014-02-00014	ALYESKA #1 BLK 11 LT 8	2021	\$5,985.03	\$794.57	\$45.00
BAUGH ANDREW LAWRENCE	090-101-02-00011	US SURVEY 6867 LT 5 T9N R3E SEC 19 SM	2021	\$214.23	\$28.43	\$45.00
BAUGH ANDREW LAWRENCE	090-101-04-00017	US SURVEY 7010 LT 2 T9N R3E SEC 19 SM	2021	\$172.08	\$22.85	\$45.00
BDDM LLC	010-105-16-00019	SAND WILLHOLTH BLK 3 LT 1	2020	\$320.45	\$15.41	\$95.00
			2021	\$4,288.76	\$569.38	\$45.00
BEACH DAVID R	011-155-51-00010	LAKERIDGE BLK 3 LT 12	2021	\$2,459.73	\$315.75	\$45.00
BEAUDOIN BLAKE	008-042-65-03712	EDEN PARK #3 TR B CAMPBELL CREEK PARK / UNIT 31A	2021	\$660.73	\$11.42	\$45.00
BECK DAKOTA	051-193-33-01711	TUNDRA JEWEL RANCH LT 12A BEAR MOUNTAIN PHASE 1 / UNIT 208	2021	\$599.03	\$79.52	\$45.00
BECK WAYNE 66.6% & BECK A 14.7% & BECK DONALD IRREVOCABLE TRUST 14.7%	010-036-36-00014	WOODLAND PARK LT 14U & LT 15U W2	2020	\$2,871.32	\$198.85	
			2021	\$4,467.15	\$562.36	\$45.00
BEEHCRAFT APARTMENTS LLC	010-185-17-00019	AERO ACRES BLK 2 LT 7	2021	\$1,805.97	\$15.34	\$45.00
BELARDE THOMAS J & WENDY H	012-174-12-00012	PAPAGO PARK #1 BLK 1 LT 10	2020	\$1,479.16	\$267.62	\$140.00
			2021	\$1,668.66	\$221.52	\$45.00
BELMUEDES MANUEL EDWARD & BOBBIE JEAN	051-171-06-00012	T15N R1W SEC 18 SM LT 63	2021	\$2,307.83	\$306.39	\$45.00



BENDISTIS BREANA LARAE	012-311-21-00011	NEWLAND BLK C LT 5	2020 2021	\$2,626.56 \$2,762.46	\$475.22 \$366.73	\$140.00 \$45.00
BENGAL FAMILY TRUST	014-231-27-00016	SPRUCE ACRES LT 2	2021	\$1,077.59	\$143.06	\$45.00
BENNET DANIELLE NICOLE	013-024-20-04013	THE WOODLANDS TR A1 THE WOODLANDS EAST PHASE 2 / UNIT 404	2021	\$1,240.68	\$159.27	\$45.00
BERNARDO CHRISTOPHER DANIEL	006-302-61-00014	CANFIELD LT 3	2021	\$395.17	\$50.73	\$45.00
BERTKE DUKE & REBECCA R	017-371-02-00010	KNIK HEIGHTS BLK F LT 2	2021	\$8,952.48	\$1,188.53	\$45.00
BETHEL NATIVE CORPORATION	009-013-28-00013	LAMPERT BLK 1 LT 9	2021	\$2,539.01	\$337.08	\$45.00
BETHEL NATIVE CORPORATION	009-013-29-00011	LAMPERT BLK 1 LT 10	2021	\$2,539.01	\$337.08	\$45.00
BETHEL NATIVE CORPORATION	009-013-30-00019	LAMPERT BLK 1 LT 11	2021	\$2,546.22	\$338.03	\$45.00
BETHKE MARTIN	003-196-17-00015	LAMPERT #4 BLK 2 LT 19A	2020 2021	\$4,194.92 \$6,052.91	\$35.64 \$803.59	\$45.00
BHATTARAI EVA & SAROJ	011-281-58-00019	WESTPARK ADDN 2A BLK 4 LT 48	2021	\$3,706.71	\$475.82	\$45.00
BILLINGS RUTH ELNORA TRUST BILLINGS RUTH ELNORA / TTE	010-143-63-00010	BROADMOOR ESTATES WEST #5 BLK 2 LT 8 BROADMOOR TOWNHOMES WEST / UNIT 9-B	2021	\$6,842.19	\$701.89	\$45.00
BIRGE THOMAS F	003-196-03-00015	LAMPERT #4 BLK 4 LT 3	2020 2021	\$2,792.32 \$3,292.26	\$381.59 \$437.08	\$140.00 \$45.00
BLACK JOSHUA R & JESSICA R	006-122-13-00017	MULDOON HEIGHTS BLK 2 LT 34	2021	\$3,512.10	\$450.84	\$45.00
BLACKBURN WANDA W REVOC TRUST BLACKBURN WANDA W / TRUSTEE	051-193-11-00016	TUNDRA JEWEL RANCH LT 6	2021	\$3,260.20	\$347.85	\$45.00
BLAYLOCK TROY L & ELISA	010-342-33-00013	SPERSTAD BLK 8 LT 22	2021	\$585.30	\$77.71	\$45.00
BLOMFIELD ELISE	002-096-24-00014	ORIGINAL TOWNSITE OF ANCHORAGE BLK 117 LT 7	2021	\$3,827.44	\$508.13	\$45.00
BOGEMNER PATRICIA R	050-273-21-00016	YOUNG LT 2	2021	\$1,774.09	\$227.74	\$45.00
BOGARD MARY BRENT	006-291-32-01513	WONDER PARK LT C-2B CONTEMPO 1 PHASE 2 / UNIT III-17C	2019 2020 2021	\$1,637.63 \$1,585.17 \$1,510.07	\$173.74 \$286.81 \$200.47	\$140.00 \$45.00
BOGENRIFE JULIA A	010-135-12-00015	KIRCHNER LT 47	2021	\$2,625.51	\$348.57	\$45.00
BONIFACE ELEODIA M	006-284-16-00018	BONIBROOK #2 BLK 4 LT 10A	2021	\$276.09	\$35.45	\$45.00



BORER DANIEL J	020-042-12-00011	MCCONAMA LT-2	2021	\$1,649.07	\$35.86	\$45.00
BORING MAKENNA C	016-141-25-00019	SNOW CREST VIEW LT-25	2021	\$97.37	\$12.50	\$45.00
BOSSERMAN WALLACE	050-321-34-00016	TIMBER RIDGE BLK 1 LT 3	2021	\$877.76	\$15.17	\$45.00
BOURBEAU CHARLES A & JULIE A	012-061-49-00013	WOODLAND LAKES DEV UNIT #1 BLK 4 LT 16	2019	\$2,720.66	\$695.62	\$44.77
			2020	\$3,775.68	\$683.11	\$140.00
			2021	\$4,166.22	\$553.11	\$45.00
BOURDUKOFKY EUGENE N SR	004-146-13-00018	CITY VIEW #1 BLK 1 LT 51	2019	\$3,731.71	\$954.15	\$45.00
			2020	\$585.52	\$105.94	\$140.00
			2021	\$599.72	\$79.62	\$45.00
BOURNE MARILEE M & BOETTGER JUDITH AKA FOWLER JUDITH MAY	020-581-61-00015	RABBIT CREEK VIEW & HEIGHTS BLK 11H LT 7A	2021	\$769.28	\$102.12	\$45.00
BOVEE BUD E & CINDY K 50% & BOVEE BETTY SUE & WILLIAM C 50%	051-811-50-00011	GLENN VIEW ESTATES NORTH BLK 2 LT 6	2021	\$5,107.89	\$655.69	\$45.00
BOVEY BRIAN A % PALMER L G & ASCONE T & JOHNSON R & HARNISH N P	006-321-22-00115	PALMER LT 1 BAVARIAN VILLAGE / UNIT A1	2020	\$1,706.58	\$308.77	\$140.00
			2021	\$1,679.46	\$222.96	\$45.00
BOWERSON RODNEY & MONICA	018-022-25-00019	BEACON PARK BLK 1 LT 16	2020	\$1,677.17	\$303.45	\$134.81
			2021	\$1,767.40	\$234.64	\$45.00
BOYCE NATHAN	005-162-03-02216	RUSSIAN JACK MANOR TR-2 ANCHORAGE MANORHOUSE / UNIT F15	2021	\$1,656.03	\$219.85	\$45.00
BOYCE NATHAN	005-162-03-09818	RUSSIAN JACK MANOR TR-2 ANCHORAGE MANORHOUSE / UNIT B08	2021	\$1,239.77	\$164.60	\$45.00
BOYCE NATHAN S	006-403-17-00418	THE FOOTHILLS #2 BLK 6 LT 16 PIONEER ESTATES PHASE 1 / UNIT F 8	2021	\$2,393.05	\$317.69	\$45.00
BOYCE NATHAN SEELEY	003-151-52-01213	REES LT-1E TERRACE SIXTEEN / UNIT 12	2021	\$2,760.66	\$366.49	\$45.00
BRANDON ARTHUR J II	011-012-63-00018	ALDERWOOD BLK 2 LT 5A	2020	\$3,996.27	\$723.03	\$140.00
			2021	\$4,256.32	\$565.08	\$45.00
BRAYTON INVESTMENT LLC	014-045-54-00014	MURRAY BLK J LT 1D	2020	\$15,862.40	\$660.13	
			2021	\$22,851.16	\$3,033.72	\$45.00
BRAYTON INVESTMENTS LLC	006-052-04-00015	RANGEVIEW BLK 1 LT 13	2021	\$1,150.07	\$148.47	\$45.00
BRENNAN KEVIN & MARGARET T	051-061-66-00019	EKLUTNA HEIGHTS BLK 2 LT 8B	2021	\$21.26	\$0.46	\$45.00
BRESLIN JOHN J & CINDY L	006-352-63-00015	CHESTER HEIGHTS #1 BLK 8 LT 29	2021	\$371.24	\$47.66	\$45.00
BREWSKI GROUP LLC THE	010-332-01-00011	T13N R4W SEC 36 SW SE4SE4SE4NE4 PTN	2021	\$24,978.79	\$3,310.79	\$45.00



BRISKE CRAIG T & COAST-LINE ENTERPRISES INC 50% EACH	014-252-43-00019	RASMUS LT 1	2020 2021	\$2,942.91 \$3,101.24	\$532.47 \$411.72	\$140.00 \$45.00
BRISKE CRAIG T & COAST-LINE ENTERPRISES INC 50% EACH	014-252-44-00017	RASMUS LT 2	2020 2021	\$2,380.32 \$2,508.38	\$430.68 \$333.02	\$140.00 \$45.00
BRISTOW PATRICIA ANNE & NORMAN L	012-551-31-00011	STRAWBERRY MEADOWS BLK 1 LT 15	2021	\$10,527.28	\$1,397.59	\$45.00
BROCKMAN PEGGY N	016-251-07-02911	INDEPENDENCE PARK TR L-1 GREENTREE VILLAGE / UNIT B-05	2021	\$2,131.76	\$283.01	\$45.00
BRODE DAVID V	007-161-16-01213	CASTLE HEIGHTS #3 BLK 13 LT 3 TUDOR VIEW / UNIT 12	2021	\$1,974.84	\$262.10	\$45.00
BROOKS RYAN EUGENE	021-021-25-00016	SPENDLOVE VIEW HEIGHTS BLK 2 LT 8	2020 2021	\$3,779.65 \$7,263.73	\$82.18 \$964.34	\$45.00
BROWN BYRON & ANSELM LINDA MICHELLE 50% EACH	014-191-41-00013	VANS BLK 2 LT 9A	2021	\$2,011.03	\$266.98	\$45.00
BROWN THOMAS	003-143-23-00114	THIRD ADDITION TO THE TOWNSITE OF ANCHORAGE BLK 388 LT 10 EMERALD HOMES / UNIT 1	2019 2020 2021	\$3,077.31 \$3,172.05 \$3,576.97	\$786.82 \$573.91 \$474.88	\$45.00 \$140.00 \$45.00
BROWNFIELD BRETNEY A	050-791-11-00018	RIVER VIEW ESTATES BLK 7 LT 11	2020 2021	\$4,548.48 \$4,716.15	\$822.93 \$626.12	\$140.00 \$45.00
BROWNFIELD DAVID & ROSE ANN	050-315-67-00018	ROSEBERRY HIGHLANDS LT 9	2021	\$2,688.88	\$356.97	\$45.00
BROWNFIELD DAVID W & ROSEANN F	014-242-07-00015	WINCHESTER VALE LT 7	2021	\$4,337.41	\$575.83	\$45.00
BROWNING FORREST O & HARRIET J	010-085-19-00017	BROOKSIDE LT 3 N2	2021	\$537.73	\$71.40	\$45.00
BROWNING JAMES THOMAS & WULANSARI MARIA ULFAH	005-162-03-11913	RUSSIAN JACK MANOR TR 2 ANCHORAGE MANORHOUSE / UNIT B17	2020 2021	\$247.16 \$1,385.73	\$11.89 \$183.98	\$95.00 \$45.00
BROWNING KEVIN & CHRISTINA	014-121-22-00010	PARKWAY ESTATES BLK 4 LT 5	2021	\$3,627.42	\$481.58	\$45.00
BROWNING KEVIN & CHRISTINA	014-121-23-00018	PARKWAY ESTATES BLK 4 LT 4	2021	\$2,286.73	\$303.59	\$45.00
BROWNING KEVIN & CHRISTINA	014-121-24-00016	PARKWAY ESTATES BLK 4 LT 3	2020 2021	\$162.36 \$1,344.29	\$7.81 \$178.47	\$95.00 \$45.00
BROWNING KEVIN & CHRISTINA	014-121-25-00013	PARKWAY ESTATES BLK 4 LT 2	2021	\$1,383.93	\$183.74	\$45.00
BROWNING KEVIN & CHRISTINA	014-121-26-00011	PARKWAY ESTATES BLK 4 LT 1	2021	\$2,493.96	\$331.10	\$45.00
BROWNING KEVIN & CHRISTINA	014-121-43-00016	PARKWAY ESTATES BLK 4 LT 7A	2021	\$27,628.26	\$3,667.92	\$45.00
BRYANT LINDA R	006-291-31-00616	WONDER PARK LT C-2A CONTEMPO 1 PHASE 1 / UNIT I-7A	2021	\$532.49	\$68.36	\$45.00



BURFORD TONI LEE	006-291-32-00515	WONDER PARK LT C-2B CONTEMPO 1 PHASE 2 / UNIT III-6C	2021	\$1,456.01	\$193.29	\$45.00
BURGAMY LORA M	011-133-47-00015	SAND LAKE #2 BLK 2 LT 2	2021	\$1,037.96	\$137.80	\$45.00
BURROW RALPH E & NELSON ALICE M	051-061-48-00017	DAWN LT 101	2020	\$147.58	\$9.01	\$102.84
			2021	\$2,523.35	\$335.00	\$45.00
BURTIS PAUL B	005-046-18-00018	MONTA VISTA BLK 1 LT 16	2020	\$564.68	\$23.50	
			2021	\$5,121.28	\$679.89	\$45.00
BUSK RICHARD L	020-093-28-00010	T11N R3W SEC 3 SM BLM LOT 1 AKA PARCEL 16	2020	\$896.90	\$162.28	\$140.00
			2021	\$952.96	\$126.53	\$45.00
BUTCHER JOSEPH A	010-097-25-00019	WOODLAND PARK #2 BLK 2 LT 11	2020	\$1,950.79	\$93.83	\$95.00
			2021	\$2,548.75	\$338.37	\$45.00
BUTLER REX L & CARMON ODIS A	006-291-26-02612	WONDER PARK LT C3 CONTEMPO 1 PHASE 3 V-288	2020	\$1,605.69	\$290.52	\$140.00
			2021	\$1,486.65	\$197.37	\$45.00
BYRD KATHERINE ELIZABETH	007-174-46-00017	CIMARRON BLK 1 LT 42	2021	\$265.98	\$34.14	\$45.00
C & J HOLDINGS LLC	003-116-16-00015	BEVERS (THIRD ADDN TO THE TOWNSITE OF ANCHORAGE) BLK 4B LT 9	2021	\$3,649.05	\$468.43	\$45.00
CAESAR MAMIE LEE	016-142-06-00017	MESA VERDE BLK 3 LT 5	2018	\$767.93	\$161.72	\$140.00
			2019	\$1,213.92	\$310.38	\$45.00
			2020	\$1,357.75	\$245.66	\$140.00
			2021	\$1,515.49	\$201.20	\$45.00
CAHOON ROBERT H	017-063-47-00018	RABBIT CREEK BLK 1 LT 6B	2020	\$833.30	\$150.05	\$140.00
			2021	\$1,058.14	\$140.49	\$45.00
CALDERON MANUEL C & MARITA B	014-922-18-00019	CHUGACH ESTATES BLK 2 LT 9B	2021	\$3,382.25	\$449.05	\$45.00
CALLIS ALMA	006-304-78-00014	NEW SMYRNA LT 19	2018	\$3,035.97	\$985.90	\$140.00
			2019	\$3,083.53	\$788.41	\$45.00
			2020	\$3,317.40	\$600.21	\$140.00
			2021	\$3,495.88	\$464.10	\$45.00
CAMERO ROYALDO SIPIN	014-103-34-00013	GALATEA ESTATES BLK 3 LT 33	2019	\$242.12	\$61.91	\$45.00
			2020	\$432.63	\$78.27	\$140.00
			2021	\$455.90	\$60.53	\$45.00
CAMERON RICHARD E	050-661-08-00019	MOUNTAIN VALLEY ESTATES #1 BLK 5 LT 15	2021	\$1,178.15	\$156.41	\$45.00
CAMPBELL CREEK COMMONS LLC	009-291-11-00011	SOUTHTOWN INDUSTRIAL PARK LT 8	2020	\$8,165.25	\$1,477.32	\$140.00
			2021	\$8,772.13	\$1,164.60	\$45.00
CAMPOS YOLANDA	003-112-25-00015	THIRD ADDITION TO THE TOWNSITE OF ANCHORAGE BLK 21D LT 8	2021	\$5,598.81	\$743.30	\$45.00
CARVALHO DAVID & JACQUELYNE	009-198-19-00011	HOMESTEAD ACRES BLK 1 LT 2	2021	\$2,731.83	\$362.67	\$45.00



CAREW ELIZABETH P DEC OF TRUST CAREW ELIZABETH P/TRUSTEE	006-303-24-00010	WONDER PARK #8 BLK 5 LT 11A REM	2021	\$6,312.40	\$838.03	\$45.00
CARLILE TRANSPORTATION SYSTEMS INC	003-084-04-00011	FOURTH ADDITION TO THE TOWNSITE OF ANCHORAGE TR 31 TR A	2021	\$3,134.82	\$81.71	\$45.00
CARLILE TRANSPORTATION SYSTEMS INC	003-084-05-00018	FOURTH ADDITION TO THE TOWNSITE OF ANCHORAGE BLK 39 LT 2	2021	\$236.30	\$6.16	\$45.00
CARLILE TRANSPORTATION SYSTEMS INC	003-084-06-00016	FOURTH ADDITION TO THE TOWNSITE OF ANCHORAGE BLK 39 LT 1	2021	\$236.30	\$6.16	\$45.00
CARLILE TRANSPORTATION SYSTEMS INC	003-084-11-00016	ANCHORAGE INDUSTRIAL PARK BLK 1 LT 13B	2021	\$5,100.46	\$132.94	\$45.00
CARLILE TRANSPORTATION SYSTEMS INC	003-084-12-00014	ANCHORAGE INDUSTRIAL PARK BLK 1 LT 13C	2021	\$14,907.70	\$388.55	\$45.00
CARLOS PHYLLIS K	050-262-01-00011	T14N R2W SEC 11 SM LT 52	2020	\$8,975.72	\$1,623.97	\$140.00
			2021	\$9,630.43	\$1,278.54	\$45.00
CARRASQUILLO JULIO	051-291-16-00017	HENKINS BLK 5 LT 5	2019	\$1,117.29	\$285.67	\$44.98
			2020	\$1,161.25	\$210.09	\$140.00
			2021	\$1,217.34	\$161.62	\$45.00
CARROLL JAMES P	009-193-19-00012	WICKERSHAM PARK #4 BLK 4 LT 8	2020	\$5,158.17	\$225.80	\$95.00
			2021	\$6,043.90	\$802.40	\$45.00
CARTONIO SONHUI	006-291-31-02216	WONDER PARK LT C 2A CONTEMPO 1 PHASE 1 / UNIT H 6C	2021	\$1,445.20	\$191.87	\$45.00
CASARTA LAWRENCE J & MARCIA E	051-133-08-00018	GREAT LAND ESTATES #3 BLK 5 LT 3	2018	\$818.32	\$263.70	\$140.00
			2019	\$1,186.57	\$303.39	\$45.00
			2020	\$1,233.26	\$223.13	\$140.00
			2021	\$1,292.83	\$171.64	\$45.00
CASIMIR VIGIL	006-043-34-00011	T13N R3W SEC 13 SM LT 68 N2	2018	\$1,896.87	\$91.23	
			2019	\$3,818.42	\$976.30	\$45.00
			2020	\$4,042.44	\$731.39	\$140.00
			2021	\$4,085.13	\$542.34	\$45.00
CATES JOHN C	076-021-31-00018	ALYESKA #3 BLK 19 LT 7	2021	\$6,364.19	\$844.91	\$45.00
CEDENO DEBRA L	010-192-01-00019	BROADMOOR ESTATES BLK 1 LT 16	2018	\$181.70	\$20.52	
			2019	\$791.82	\$89.44	
			2020	\$825.23	\$93.21	
			2021	\$2,709.60	\$146.03	\$45.00
CHAMPINE THEODORE R JR & JANINA D	051-111-42-00013	OUR MOUNTAIN BLK 1 LT 3	2020	\$6,059.06	\$1,096.25	\$140.00
			2021	\$6,306.76	\$837.29	\$45.00
CHANG SUE Y	090-021-09-00016	US SURVEY 3201 LT 32 T10N R1W SEC 9 SM	2019	\$3,893.13	\$995.42	\$45.00
			2020	\$3,934.32	\$711.84	\$140.00
			2021	\$5,224.10	\$693.56	\$45.00
CHASE AMANDA L	014-222-63-00119	POTTER LT 1 PARKWAY TOWNHOMES / UNIT 1	2021	\$5,609.62	\$744.73	\$45.00
CHASE JOHN A	051-511-20-00010	SLEEPY HOLLOW #2 BLK 2 LT 17	2020	\$1,480.52	\$267.88	\$140.00



CHASE KRISTINE A	009-285-15-00014	MEREDITH LT 15	2021	\$2,238.08	\$297.12	\$45.00
CHASSE DANIEL R & KAREN A	012-285-28-00012	CAMBRIAN PARK #1 BLK 1 LT 7	2019	\$3,128.09	\$26.58	
			2020	\$1,634.77	\$295.78	\$140.00
			2021	\$1,820.03	\$241.62	\$45.00
CHENAULT RONALD % SNOW HAROLD JR / LANE POWELL PC	002-137-58-00519	THIRD ADDITION TO THE TOWNSITE OF ANCHORAGE BLK 16A LT 12B CORDOVA SQUARE PHASE 3 / UNIT D-135	2020	\$1,863.90	\$337.24	\$140.00
			2021	\$2,111.94	\$280.40	\$45.00
CHILDS JOHN L & DRUSILLA M & JOHN L III	014-111-48-00016	PARK WOOD ESTATES BLK 3 LT 1	2021	\$6,301.59	\$836.60	\$45.00
CHILLIGAN L J & CHILLIGAN R J & CHILLIGAN R L & CHILLIGAN R A & STEPHAN V 20% EACH	051-081-32-00019	T15N R1W SEC 5 SM LT 82	2019	\$1,566.96	\$6.32	
			2020	\$2,996.59	\$542.17	\$140.00
			2021	\$3,191.12	\$423.66	\$45.00
CHINO TORU & MITSUYO	016-243-30-00310	INDEPENDENCE PARK TR A2B BOSTON SQUARE / UNIT 36	2021	\$65.32	\$8.38	\$45.00
CHIP-DIMOND WAREHOUSE LLC	014-211-14-00016	REVISED JOHN WELLS 1952 ADDN PANCHOTT TRACT	2021	\$27,004.77	\$3,585.15	\$45.00
CHO HAN-YOUNG & KYU-CHA	003-102-19-00019	EAST ADDITION TO THE TOWNSITE OF ANCHORAGE BLK 7D LT 2	2021	\$33.13	\$4.25	\$45.00
CHRISTIANSEN BUENAFLOA S REVOCABLE TRUST CHRISTIANSEN BUENAFLOA S / TTEE	012-285-21-00017	CAMBRIAN PARK #1 BLK 1 LT 14	2021	\$304.95	\$6.63	\$45.00
CHUGACH PROFESSIONAL BUILDING LLC	050-162-20-00013	REGIONAL PARK #1 BLK 1 LT D1	2021	\$5,156.43	\$661.92	\$45.00
CHUNG BRENDA K	005-161-91-00913	RUSSIAN JACK VILLAGE TR B3 EASTSIDE ESTATES PHASE 1 / UNIT B-09	2021	\$2,146.18	\$173.85	\$45.00
CHUNG IN K	012-503-26-00012	LAUREL ACRES BLK 2 LT 44	2019	\$142.33	\$36.40	\$45.00
			2020	\$148.77	\$26.91	\$140.00
			2021	\$156.77	\$20.82	\$45.00
CLARK CARL JOSEPH & COLLISTER KRISTI LYNN 50% EACH	051-062-18-00018	STOCKHAUSEN LT 10 N PTN	2021	\$3,741.98	\$496.78	\$45.00
CLARK JOSEPH L JR	050-112-02-03812	EAGLE GLENN SOUTH TR B5 BAINBRIDGE ESTATE / UNIT 38	2020	\$3,811.50	\$129.61	
			2021	\$4,105.93	\$545.11	\$45.00
CLARK MELVIN DALTON & DONNA	012-371-13-00012	FARR LT 1A	2021	\$8,408.13	\$1,116.27	\$45.00
CLAY HEIDI M	008-081-37-07215	SIMONIAN TR C-1B SUNCHASE / UNIT 72	2021	\$3,298.38	\$437.90	\$45.00
CLEVINGER DARRELL L	067-085-48-00018	EAGLE CROSSING BLK 19 LT 18	2021	\$5,141.31	\$682.57	\$45.00
CLEVINGER JARED ALAN	010-105-14-00014	SAND WILLHOLTH BLK 2 LT 12	2020	\$1,416.37	\$5.71	
			2021	\$3,263.42	\$433.25	\$45.00



CLUFF MICHAEL	005-062-54-00119	AUSTRALASKA BLK 3 LT 18A1 SANTA FE PHASE 2 / UNIT W101	2021	\$637.00	\$81.77	\$45.00
CLUFF MICHAEL & LIGHTLE STEPHANIE 50% EACH	003-265-03-00117	EASTRIDGE #4 TR-B EASTRIDGE #4 PHASE 2 / UNIT 6-101	2021	\$1,955.17	\$269.57	\$45.00
COFFEY REBECCA K AKA TISCHER BECKY K	001-222-35-00013	TURNAGAIN HOMES BLK N LT 15	2021	\$211.06	\$27.10	\$45.00
COHEN JANISE	011-094-40-00014	TALL SPRUCE ESTATES #1 BLK 4 LT 6	2020	\$4,622.13	\$429.94	
			2021	\$4,896.03	\$649.99	\$45.00
COLE JAMISON M	005-013-01-00113	NELS KLEVIN BLK 14 LT 4A NINA PLAZA / UNIT 01C	2021	\$1,288.79	\$171.10	\$45.00
COLE JAM SON M & COLE RICHARD	005-013-01-00410	NELS KLEVIN BLK 14 LT 4A NINA PLAZA / UNIT 04C	2021	\$1,288.79	\$171.10	\$45.00
COLE RICHARD C W	006-112-16-00011	KLUANE TERRACE TRAILER EST #1 LT 14 LESS 5.50'	2021	\$1,093.81	\$145.21	\$45.00
COLE RICHARD R & BARBARA M	010-241-58-04213	LAKESHORE TOWER ESTATES TR-A LAKESHORE TOWERS / UNIT 507-1	2021	\$94.94	\$2.47	\$45.00
COLRUD DAVID S & LAURA H	050-105-10-00014	TOWN PARK BLK 1 LT 21A	2021	\$264.54	\$5.75	\$45.00
COMMERCIAL TESTING & ENGINEERS INC	009-301-37-00013	B STREET INDUSTRIAL CENTER LT 15	2021	\$1,609.91	\$6.49	\$45.00
COMMUNITY ENTERPRISE DEVELOPMENT CORP OF AK INC AKA AK VILLAGE INITIATIVES	002-151-42-00019	THIRD ADDITION TO THE TOWNSITE OF ANCHORAGE BLK 32A LT 13 THRU 19	2021	\$23,428.95	\$3,007.53	\$45.00
CONLEY PEARL	006-151-38-00617	TOWN EAST BLK 2 LT 13 TOWNE EAST VILLA / UNIT B-1	2018	\$1,931.92	\$627.37	\$140.00
			2019	\$2,054.81	\$525.38	\$45.00
			2020	\$1,646.73	\$297.95	\$140.00
			2021	\$1,780.37	\$236.36	\$45.00
CONLIN JOHN O	002-154-29-00010	SOUTH ADDITION TO THE TOWNSITE OF ANCHORAGE BLK 41D LT 4B LESS 562.5X4	2020	\$17,780.58	\$3,217.01	\$114.82
			2021	\$18,448.87	\$2,449.27	\$45.00
COOLEY MICHAEL	051-061-33-00019	EKLUTNA HEIGHTS #1 BLK 4 LT 2	2019	\$1,167.41	\$298.48	\$45.00
			2020	\$1,519.74	\$274.97	\$140.00
			2021	\$1,593.15	\$211.51	\$45.00
CORDOVA DEVELOPMENT CO INC	002-107-08-00012	ORIGINAL TOWNSITE OF ANCHORAGE BLK 17 LT 7A	2021	\$3,976.26	\$86.46	\$45.00
CORDOVA DEVELOPMENT COMPANY INC	002-107-07-00014	ORIGINAL TOWNSITE OF ANCHORAGE BLK 17 LT 8A	2020	\$10,526.76	\$1,904.59	\$140.00
			2021	\$10,925.52	\$1,450.47	\$45.00
COREY HELEN K ESTATE OF % MILLER SHELIA	001-091-25-00013	WELCH'S (OF SOUTH ADDN) BLK 42D LT 8 550'	2020	\$6,752.79	\$1,221.77	\$140.00
			2021	\$7,146.73	\$948.81	\$45.00
GOSGROVE MICHAEL R	001-052-10-01016	ORIGINAL TOWNSITE OF ANCHORAGE BLK 94 LT 3C PLAZA 9 / UNIT 111	2020	\$2,847.15	\$515.14	\$140.00
			2021	\$2,684.98	\$356.46	\$45.00



COSTANTI RYAN	018-075-19-00010	FLYING CROWN #2 BLK 5 LT 1	2021	\$6,215.09	\$825.12	\$45.00
COUNSELMAN RHONDA L	006-063-39-00018	T13N R3W SEC 13 SM LT 106-5	2020	\$3,404.00	\$44.12	
			2021	\$4,196.85	\$557.17	\$45.00
COURTNEY PHILLIP D SR & LYNETTE REVOCABLE LIVING TRUST	051-511-32-00015	SUE TAWN ESTATE #2 BLK 3 LT 6	2020	\$3,605.47	\$636.24	\$140.00
COURTNEY P D SR & L/TRUSTEES			2021	\$7,520.89	\$998.47	\$45.00
COX FAMILY REVOCABLE LIVING TRUST	016-251-16-03514	INDEPENDENCE PARK BLK 11 LT 4 KANDLEWOOD PARK PHASE 2 / UNIT B-107	2021	\$1,760.55	\$233.74	\$45.00
CPB LLC	003-083-34-00010	FOURTH ADDITION TO THE TOWNSITE OF ANCHORAGE BLK 31A LTS 2,3, & 4A	2019	\$31,834.92	\$8,139.68	\$45.00
			2020	\$33,707.52	\$6,098.64	\$140.00
			2021	\$35,971.52	\$4,775.59	\$45.00
CRAMER SHOWERS TINA M	007-022-01-00518	TUDOR BLK 1 LT 1 COLLEGE GATE EAST PHASE 1 / UNIT 5	2020	\$140.08	\$6.74	\$95.00
			2021	\$3,074.21	\$408.13	\$45.00
CREMO GHISLAINE REVOCABLE TRST CREMO GHISLAINE / TTEE	041-031-75-00016	RIGHT OF WAY ACQUISITION PLAT TR D1	2021	\$3,272.10	\$434.41	\$45.00
CROSS TERRELL SCOTT	017-462-16-00017	DRAKE BLK 4 LT 4	2020	\$3,926.16	\$710.36	\$139.30
			2021	\$4,137.39	\$549.28	\$45.00
CROWE DONALD E & BARBARA ANN	006-204-21-00016	FOOTHILLS EAST BLK 2 LT 5	2020	\$1,858.78	\$336.31	\$140.00
			2021	\$2,169.61	\$288.04	\$45.00
CROWN POINTE INC	011-413-26-00015	RESOLUTION BLUFFS LT 10	2021	\$189.97	\$4.95	\$45.00
CRUISE EDGAR ALLAN	005-042-24-00015	JUSTAMERE RANCH #2 LT 24	2021	\$172.14	\$22.10	\$45.00
CULVER MICALLE A	067-311-64-00718	EAGLE CROSSING PH J TR J1 EAGLES NEST / UNIT 6A	2020	\$5,041.34	\$912.12	\$140.00
			2021	\$5,758.62	\$764.51	\$45.00
CURTIS DOROTHY A 99.6% & CURTIS NANCY C 4%	006-355-23-00012	EASTBROOK BLK 1 LT 23	2021	\$2,354.24	\$61.26	\$45.00
DAHL CAROL J	003-144-43-00011	THIRD ADDITION TO THE TOWNSITE OF ANCHORAGE BLK 25A LT 10	2021	\$35.82	\$0.78	\$45.00
DAHL WILBEN H	003-145-22-00012	THIRD ADDITION TO THE TOWNSITE OF ANCHORAGE BLK 26B LT 10	2021	\$5,032.98	\$668.18	\$45.00
DAKOTA DIGGERS LLC	051-114-10-00014	EARL RAY BLK 2 LT 4	2021	\$4,663.82	\$619.17	\$45.00
DAKOTA DIGGERS LLC	051-114-11-00012	EARL RAY BLK 2 LT 5	2021	\$881.69	\$117.05	\$45.00
DALILAK VIRGINIA M	012-301-51-00019	QUEENSGATE BLK 2 LT 5	2020	\$138.18	\$25.01	\$140.00
			2021	\$173.01	\$22.97	\$45.00
DANCAESCU NICK % N O L PROFITEERS	010-061-15-00016	SATELLITE PARK TR A	2021	\$940.64	\$124.88	\$45.00
DARBY TERRY L & REBECCA A	057-111-04-00017	BREWINGTON TR B	2021	\$3,424.65	\$454.65	\$45.00



DAVIES LAWRENCE J & SUZANNE	009-262-07-00010	LITTLE TREE #1 BLK 1 LT 3	2021	\$179.38	\$22.90	\$45.00
DAVIS RYAN	076-022-07-00015	RAVEN MOUNTAIN ESTATES #1 BLK 4 LT 1	2021	\$173.84	\$23.07	\$45.00
DAVIS THOMAS	057-091-03-00013	PIONEER ESTATES BLK 1 LT 2	2021	\$2,225.86	\$295.50	\$45.00
DAVIS TODD	007-126-16-00515	PATTERSON PARKWAY BLK 2 LT 1 PATTERSON PLACE / UNIT 5	2021	\$2,784.09	\$369.61	\$45.00
DAWN WATER COMPANY	051-114-40-00011	EARL RAY BLK 2 LT 1A	2015	\$124.75	\$61.79	\$530.00
			2016	\$128.34	\$56.75	\$530.00
			2017	\$144.40	\$55.76	
			2018	\$76.33	\$24.80	\$140.00
			2019	\$79.59	\$20.34	
			2020	\$84.26	\$15.24	\$140.00
			2021	\$81.90	\$10.88	\$45.00
DAWSON ROBERT J	001-083-56-00114	VIEW RIDGE (OF SOUTH ADDN) BLK 25E LT 3 INLET PLACE / UNIT 3	2021	\$2,635.25	\$343.46	\$45.00
DE GUZMAN LORNA S & FRANCISCO JR	010-146-31-00012	COLUMBIA PARK #2 BLK 2 LT 16A	2021	\$144.83	\$3.77	\$45.00
DEAGEN JAMES R & GERELDENE D	012-465-37-00011	PATRICIA BLK 8 LT 19	2019	\$140.69	\$35.97	\$45.00
			2020	\$147.06	\$26.61	\$140.00
			2021	\$154.97	\$20.58	\$45.00
DEAN BRIAN G & KATHRYN A	007-182-14-00018	BAXTER HEIGHTS BLK 5 LT 12	2021	\$534.64	\$13.93	\$45.00
DEBAKKER ARLINE J	008-051-47-00014	CARLSON LT 1	2021	\$95.00	\$12.20	\$45.00
DEGROSS AVIDAN	009-273-50-00017	FYFE BLK F LT 26	2019	\$1,539.47	\$393.61	\$45.00
			2020	\$2,098.17	\$379.62	\$140.00
			2021	\$2,236.28	\$296.88	\$45.00
DELEON KAREN L & CARLOS R	012-205-06-00016	COLONIAL VILLAGE TOWNHOME LT 6	2021	\$2,213.76	\$284.18	\$45.00
DELGADO JUAN & CELIA	050-041-26-00016	DEBORA #2 BLK E LT 9	2020	\$2,446.85	\$442.69	\$140.00
			2021	\$2,568.58	\$341.01	\$45.00
DEMMERT SAMSON O	016-244-19-01814	INDEPENDENCE PARK BLK 4 TR 3A KANDLEWOOD PHASE 4 / UNIT A209	2019	\$1,861.15	\$129.98	
			2020	\$2,111.85	\$382.09	\$140.00
			2021	\$2,211.05	\$293.53	\$45.00
DENALI LLC 90% & GRAHAM DOUGLAS A 10%	014-134-64-00015	CHUGACH MEADOWS BLK 4 LT 3A	2020	\$8,355.06	\$1,511.66	\$140.00
			2021	\$8,768.53	\$1,164.11	\$45.00
DENNEY DONALD & DAVIDSON NICOLE 50% EACH	011-121-56-00011	HIDDEN HILLS BLK 1 LT 31	2019	\$3,044.59	\$778.46	\$45.00
			2020	\$3,228.48	\$584.11	\$140.00
			2021	\$3,340.90	\$443.55	\$45.00
DEUTSCH JOHN & CANDICE	006-022-08-00019	ELMRICH VILLAS #3 BLK 2 LT 4	2021	\$4,377.05	\$581.08	\$45.00



DEVORE DEWAYNE D	050-111-58-00010	REGIONAL PARK #3 TR P2	2020	\$6,283.04	\$1,136.78	\$140.00
			2021	\$6,617.88	\$878.59	\$45.00
DEWITT GORDON L	009-101-21-00011	TUDOR PARK (1963) BLK 1 LT 3	2021	\$1,397.59	\$185.55	\$45.00
DIAL ONE LLC	009-301-26-00016	B STREET INDUSTRIAL CENTER LT 4	2019	\$13,935.44	\$3,562.06	\$45.00
CCI AUTOMATED TECHNOLOGIES			2020	\$14,562.36	\$2,634.74	\$140.00
			2021	\$15,414.30	\$2,046.41	\$45.00
DIAZ ALEJANDRO HERNANDEZ	013-024-20-03510	THE WOODLANDS TR A1 THE WOODLANDS EAST PHASE 3 / UNIT 311	2021	\$2,049.96	\$272.15	\$45.00
DIAZ SALVADOR	014-104-28-00013	O'BRIEN BLK 3 LT 11	2020	\$3,924.20	\$67.81	
			2021	\$7,647.68	\$1,015.30	\$45.00
DIMOND EAT LLC	012-362-47-00019	CHESTER H LLOYD LT 12B-1	2021	\$2,840.53	\$80.58	\$45.00
DIMOND EAT LLC	012-362-48-00017	CHESTER H LLOYD LT 12B-2	2021	\$1,271.85	\$36.08	\$45.00
DIMOND EAT LLC	012-362-49-00015	CHESTER H LLOYD LT 12B-3	2021	\$2,440.80	\$69.24	\$45.00
DIRE SHANKLIN COLLEEN SPECIAL NEEDS TRUST % SHANKLIN STEPHANIE	006-151-29-00210	TOWNE EAST BLK 2 LT 3 TOWNE EAST COMMONS / UNIT 10	2021	\$174.43	\$22.39	\$45.00
DOBSON BERNARDITA R	002-138-37-00016	THIRD ADDITION TO THE TOWNSITE OF ANCHORAGE BLK 16D LT 7	2021	\$1,627.51	\$13.91	\$45.00
DODGE MICHAEL R & DODGE EARL	001-161-37-00019	RAINBOW BLK B LT 7	2021	\$7,301.70	\$969.38	\$45.00
DODSON ERVIN TROY	051-492-16-00011	WYNTER PARK #1 BLK 2 LT 15	2019	\$74.31	\$7.62	
			2020	\$1,633.11	\$295.48	\$140.00
			2021	\$1,710.39	\$227.07	\$45.00
DOERSCH FLOYD	051-492-14-00016	WYNTER PARK #1 BLK 2 LT 13	2021	\$2,078.16	\$275.91	\$45.00
DOLCHOK MAXIM & ELIZABETH H	018-112-11-00018	STATE MANOR LT 86	2020	\$729.16	\$131.93	\$140.00
			2021	\$823.17	\$109.30	\$45.00
DOMAS BRADLEY DAVID	014-291-71-00018	MOOREHAND #3 LT 7	2019	\$2,170.97	\$525.33	
			2020	\$2,272.59	\$411.17	\$140.00
			2021	\$2,387.65	\$316.98	\$45.00
DOOGAN L CATHERINE	014-102-01-00014	MCCAUGHEY BLK 2 LT 1A	2020	\$297.00	\$5.13	
			2021	\$4,465.36	\$592.83	\$45.00
DOOLEY STACY LYNN	051-492-25-00012	WYNTER PARK #1 BLK 2 LT 24	2021	\$1,398.08	\$5.64	\$45.00
DORING NATHANAEL J & LISA M	051-312-15-00013	T15N R2W SEC 25 SM LT 121	2020	\$527.00	\$95.35	\$140.00
			2021	\$552.46	\$73.34	\$45.00
DOUBLE TREE LLC	005-022-36-00011	FAIRVIEW BLK 2 LT 17	2021	\$2,552.31	\$10.29	\$45.00
DOUGHERTY LOWELL K & RAVIWAN	010-015-64-00010	ALGOT STROM LT 19	2021	\$6,747.31	\$895.48	\$45.00



DOUGLAS EARL J & CLARA V	007-124-11-00016	SCENIC PARK ESTATES #3 BLK 6 LT 20	2020 2021	\$2,457.53 \$4,793.32	\$413.31 \$636.36	\$140.00 \$45.00
DOUGLAS EARL J SR & CLARA	006-093-13-00010	TURPIN BLK 2 LT 26	2020 2021	\$2,494.21 \$4,746.46	\$419.49 \$630.14	\$140.00 \$45.00
DRAKE IVONNE E	041-033-10-00019	HILLSIDE NORTH #7 BLK 4 LT 3	2021	\$9,507.00	\$1,262.14	\$45.00
DREESZEN JAMES G	010-106-24-00011	ROBERTS BLK 2 LT 12	2021	\$1,305.69	\$16.92	\$45.00
DREKA LON D & VERLINDA	020-161-02-00010	T11N R3W SEC 12 SM SE4NW4 & N2SW4	2021	\$5,274.12	\$700.19	\$45.00
DREYER THOMAS H FAMILY TRUST DREYER THOMAS H / TRUSTEE	002-124-39-00012	ORIGINAL TOWNSITE OF ANCHORAGE BLK 109 LT 3	2021	\$7,006.17	\$930.14	\$45.00
DUMMANN ERNEST H & DEBBIE A	006-382-48-00013	FOXHALL BLK 1 LT 100	2021	\$175.21	\$3.81	\$45.00
DUNHAM PEYTON & KATHY	050-181-02-00011	DALE BRIGGS BLK 1 LT 4	2021	\$1,282.53	\$170.27	\$45.00
DUNHAM PEYTON & KATHY	050-181-08-00018	DALE BRIGGS BLK 1 LT 31	2021	\$1,066.70	\$141.62	\$45.00
DUNLAP DONALD W % PALMER L G & ASCONE T & JOHNSON R & HARNISH N P	006-321-23-00212	PALMER LT 2 BAVARIAN VILLAGE / UNIT B2	2018 2019	\$767.87 \$1,307.49	\$65.57 \$334.31	\$45.00
DUNNE MARC W	011-092-03-00016	TERRACE ON THE LAKE BLK 1 LT 9	2020 2021	\$6,089.31 \$6,416.92	\$1,101.74 \$851.91	\$140.00 \$45.00
EARL ELLERINE E	014-053-52-00012	SHELIKOF BLK 5 LT 8	2018 2019 2020 2021	\$3,847.44 \$3,859.32 \$3,856.05 \$4,306.78	\$1,249.41 \$986.78 \$697.66 \$571.77	\$140.00 \$45.00 \$140.00 \$45.00
EARL ELLERINE E	014-053-51-00014	SHELIKOF BLK 5 LT 7	2018 2019 2020 2021	\$1,976.20 \$1,982.83 \$2,074.23 \$2,184.02	\$641.74 \$506.97 \$375.28 \$289.94	\$140.00 \$45.00 \$140.00 \$45.00
EATON JOHN T	001-254-75-00913	CLAYTON BLK 2 LT 18B SUSITNA VIEW / UNIT 9	2021	\$2,688.39	\$22.84	\$45.00
EATON JOHN T & BETTY D	010-135-50-00015	MORTON BLK 2 LT 11	2020 2021	\$3,144.87 \$3,912.14	\$26.72 \$519.38	\$45.00
ECHEVARRIA EDWARD C	011-213-07-00019	LAKEHURST BLK 5 LT 12B	2019 2020 2021	\$5,609.84 \$5,894.37 \$6,083.55	\$1,434.34 \$1,066.46 \$807.66	\$45.00 \$140.00 \$45.00
ECHOLS TWAN L	003-265-02-02017	EASTRIDGE #4 TR - C EASTRIDGE #4 PHASE 3, 14-201	2021	\$1,592.97	\$211.49	\$45.00
EDWARDS JEFFERE SCOTT	014-144-05-00017	CAROL LT 5	2021	\$2,886.08	\$383.15	\$45.00



EKSTRAND LARS & DIANE	017-062-21-00015	SUN VALLEY HEIGHTS BLK 1 LT 1	2020	\$6,269.45	\$1,111.05	
			2021	\$6,552.03	\$869.85	\$45.00
ELDER GARRETT & SARAH	021-011-04-00012	T12N R2W SEC 30 5M NE4NE4 PTN	2021	\$243.76	\$31.29	\$45.00
ELLIS RICHARD W	014-083-34-00017	OLYMPIC TERRACE LT 17	2021	\$1,715.51	\$220.21	\$45.00
ELLIS WADE F & TATIANA	010-082-38-00519	NEW MCRAE BLK 2 LT 6A3 GREAT PLACE / 6A3E	2021	\$31.82	\$4.08	\$45.00
EMBLEY TOM & GIRDWOOD MINING COMPANY 50% EACH	014-022-50-00011	DOWLING #3 LT 1B	2019	\$3,024.96	\$754.52	\$45.00
			2020	\$6,434.73	\$1,164.23	\$140.00
			2021	\$6,903.46	\$916.50	\$45.00
EMBLEY TOM & GIRDWOOD MINING COMPANY 50% EACH	014-022-51-00019	DOWLING #3 LT 1C	2020	\$26,152.74	\$4,731.77	\$140.00
			2021	\$27,604.83	\$3,664.81	\$45.00
EMMI JOHN E	051-063-90-00015	VOYLES BLK 1 LT 2A	2021	\$18,322.85	\$2,432.54	\$45.00
ENRIQUEZ JAMES J	014-255-15-00010	THE ISLE LT 1	2021	\$1,695.68	\$225.12	\$45.00
EQUITY TRUST COMPANY FBO SCANLON THOMAS M IRA 85% & SCANLON VICKI J 15%	014-291-94-00010	MOOREHAND #2 LT 1B	2019	\$1,459.59	\$124.64	
			2020	\$7,956.63	\$1,439.58	\$140.00
			2021	\$8,182.88	\$1,086.35	\$45.00
EQUIVEST MTGE INCOME TRST INC & PENSICO TRUST COMPANY FBO RONALD E GREISEN IRA 50% EACH	020-151-17-00019	HUNTER HEIGHTS TR 2	2021	\$1,554.54	\$199.55	\$45.00
EVANS JASON C	014-075-41-00018	CAMPBELL HEIGHTS #1 BLK 8 LT 4	2021	\$1,677.93	\$201.48	\$45.00
EVANS JASON C & PEACOCK KIANA L	012-232-11-00010	WILDWOOD #1 BLK 1 LT 5	2021	\$426.80	\$54.78	\$45.00
EVANSON CLARA M REV TRUST FOR THE BENEFIT OF JANICE L HENDERSON	012-253-18-00011	SHADY BIRCH BLK 3 LT 3	2021	\$4,477.97	\$594.50	\$45.00
EVANSON TED D	009-111-29-00013	UNIVERSITY PARK #1 BLK 1 LT 11	2021	\$5,985.98	\$794.52	\$45.00
EVANSON TED D	015-011-45-00013	ZODIAC MANOR ALASKA BLK 4 LT 32	2021	\$5,452.85	\$723.91	\$45.00
EXCELSIOR SOLUTIONS LLC	002-131-52-00010	THIRD ADDITION TO THE TOWNSITE OF ANCHORAGE BLK 18D LT 12 S2	2021	\$1,334.28	\$159.23	\$45.00
FAITHFULNESS COVENANT	014-141-30-00011	FOREST VIEW HEIGHTS LT 3	2021	\$568.60	\$49.60	\$45.00
FANGONILC ANNABELLE & EUSEBIO	012-391-22-00110	STONEGATE TOWNHOUSE BLK 1 TR 1A 4A SOUTHWOOD / A 01	2021	\$2,113.02	\$17.95	\$75.00
FAR NORTH MANAGEMENT GROUP INC	006-041-54-00617	RAVENHILL TR D RAVENHILL PHASE 4 / UNIT L-83	2021	\$2,575.05	\$341.86	\$45.00
FARLEIGH JOHN A & ISBELL WENDY	002-156-44-00014	SOUTH ADDITION TO THE TOWNSITE OF ANCHORAGE BLK 37B LT 10	2021	\$2,412.88	\$309.74	\$45.00



FELICETTY TIMOTHY D	014-261-09-00011	JOHN WELLS BLK 3 LT 9A	2021	\$1,928.86	\$256.06	\$45.00
FELICETTY TIMOTHY D	014-261-33-00011	JOHN WELLS BLK 3 LT 9B	2021	\$1,737.12	\$230.63	\$45.00
FERATI ERMIR	014-921-95-00019	CHUGACH ESTATES BLK 1 LT 48A	2020	\$2,953.17	\$534.31	\$140.00
			2021	\$3,261.62	\$433.01	\$45.00
FERATI ERMIR	014-921-96-00017	CHUGACH ESTATES BLK 1 LT 48B	2020	\$2,987.37	\$540.51	\$140.00
			2021	\$3,239.99	\$430.14	\$45.00
FERGUSON DOUGLAS J & GRAIN BETTY SUE	010-313-31-04515	ALASKA LANDINGS LT-5 ALASKA LANDINGS PHASE 1 / UNIT C 305	2021	\$1,360.51	\$174.64	\$45.00
FIELD PAMELA L	050-053-62-00016	EAGLE GLENN EAST BLK 4 LT 37	2018	\$4,226.83	\$1,372.61	\$140.00
			2019	\$4,275.84	\$1,093.25	\$45.00
			2020	\$4,458.60	\$806.68	\$140.00
			2021	\$4,995.43	\$663.19	\$45.00
FIELDS ALICE M	051-582-37-00015	THUNDERBIRD HEIGHTS #3 BLK 4 LT 18	2021	\$5,740.03	\$762.05	\$45.00
FISCHBACK SAMUEL A	006-151-35-00217	TOWNE EAST BLK 2 LT 9 TOWNE EAST PLAZA PHASE 2 / UNIT C2	2018	\$1,951.60	\$633.76	\$140.00
			2019	\$1,773.42	\$453.43	\$45.00
			2020	\$1,545.84	\$279.68	\$140.00
			2021	\$1,767.76	\$234.68	\$45.00
FITZGERALD THAD MICHAEL	020-571-26-00019	RABBIT CREEK VIEW & HEIGHTS BLK 7H LT 25A	2021	\$476.71	\$63.29	\$45.00
FITZPATRICK JENNIFER	006-075-61-00016	PEPPERTREE BLK 2 LT 27	2021	\$3,287.74	\$422.03	\$45.00
FJ WAS TRUST HINSWARK JOHN ARTHUR / TRUSTEE	009-101-35-00011	TUDOR PARK BLK 2 LT 6	2021	\$1,154.47	\$32.75	\$45.00
FLAT ON THE SPOT MOBILE TIRE SERVICE LLC	012-342-02-00016	T12N R4W SEC 12 5M PARCEL 21	2020	\$5,326.20	\$69.03	
			2021	\$13,392.46	\$1,777.98	\$45.00
FLETCHER ADAM & FLORES TASHINA	050-822-18-00016	EAGLEWOOD #1 BLK 5 LT 52	2018	\$4,041.75	\$1,287.90	\$140.00
			2019	\$4,125.13	\$1,054.73	\$45.00
			2020	\$4,377.33	\$791.99	\$140.00
			2021	\$4,764.25	\$632.50	\$45.00
FLORES RAY C	051-281-55-00016	WATERS LT 12C	2021	\$1,339.40	\$177.82	\$45.00
FMB LLC	003-083-13-00014	FOURTH ADDITION TO THE TOWNSITE OF ANCHORAGE BLK 31A LT 1A	2021	\$16,563.98	\$2,199.03	\$45.00
FOLAND JULIA B	017-121-07-00018	ROVIER BLK 1 LT 4	2021	\$5,617.15	\$745.74	\$45.00
FOLAND ROBERT E & MARJORIE J REVOCABLE TRUST	002-102-16-00016	ORIGINAL TOWNSITE OF ANCHORAGE BLK 47 LT 8	2021	\$12,246.39	\$1,625.84	\$45.00
FORTUNE ROBERTA L	005-162-03-15914	RUSSIAN JACK MANOR TR-3 ANCHORAGE MANORHOUSE / UNIT D16	2021	\$689.27	\$88.49	\$45.00



FOXJUMP CL LLC	012-422-02-00016	CAMPBELL LAKE HEIGHTS #2 BLK 1 LT 2	2021	\$100.00	\$2.84	\$45.00
FOXJUMP CL LLC	012-422-21-00016	CAMPBELL LAKE HEIGHTS #2 BLK 1 LT 1A	2021	\$754.71	\$21.41	\$45.00
FRAMEWORK CONTRACTING LLC	002-138-50-00712	THIRD ADDITION TO THE TOWNSITE OF ANCHORAGE BLK 16C LT 2A 1201 DENALI / UNIT 107	2021	\$190.61	\$1.62	\$45.00
FRANCE JACKIE J & MARY C	009-194-02-00016	WICKERSHAM PARK #2 BLK 3 LT 4	2021	\$620.98	\$17.62	\$45.00
FRANCIN SHARA N	051-962-34-00016	POWDER RIDGE PH 3 BLK 11 LT 20 POWDER RESERVE (THE)	2021	\$416.64	\$53.48	\$45.00
FRANCO FREDDIE	020-281-05-00019	T11N R3W SEC 14 SM E2NW4SE4NE4	2020 2021	\$661.15 \$703.05	\$119.62 \$93.33	\$140.00 \$45.00
FRANCO FREDDIE	076-021-13-00016	ALYESKA #1 BLK 18 LT 4	2020 2021	\$4,137.60 \$4,905.99	\$748.61 \$651.32	\$140.00 \$45.00
FRAWNER CYNTHIA D TRUST	014-141-22-00018	FOREST VIEW HEIGHTS LT 15	2021	\$1,960.78	\$251.71	\$45.00
FREDERICK CHARLES STAUBER TRST STAUBER F L & E/TRUSTEES	010-185-14-00016	AERO ACRES BLK 2 LT 10	2020 2021	\$8,084.23 \$8,939.72	\$139.69 \$1,186.84	\$30.00 \$45.00
FREEMAN RYAN ALAN & MARISA A	007-212-11-00019	COLLEGE GATE EAST #1 BLK 1 LT 35	2021	\$2,575.06	\$330.56	\$45.00
FREMONT HOME LOAN TRUST 2005-C HSBC BANK USA NTL ASSOC/TTEE % PHH MORTGAGE CORPORATION	010-113-21-00013	T13N R4W SEC 25 SM N2N2NE4SE4 PTN	2021	\$2,962.48	\$393.29	\$45.00
FRIDAY GRACE L	006-031-53-00719	T13N R3W SEC 13 SM LT 19B VICTORIA HILLS PHASE 3 / UNIT G-3	2020 2021	\$1,754.46 \$1,645.22	\$317.42 \$218.42	\$140.00 \$45.00
FRITZ KRISTINA	075-031-24-00013	FOUR SEASONS CHALET LT 2A	2019 2020 2021	\$6,523.78 \$6,825.74 \$7,937.91	\$1,535.03 \$1,234.97 \$1,053.84	 \$140.00 \$45.00
FRONTERAS CHRIS A	014-134-48-00018	CHUGACH MEADOWS BLK 3 LT 1	2021	\$1,198.33	\$159.09	\$45.00
FRONTERAS EVELYN GABO AKA MINA EVELYN G	004-145-14-00018	CITY VIEW #2 BLK 3 LT 28	2021	\$5,944.69	\$102.72	\$45.00
FROST CATHY M	075-031-29-00012	CALIFORNIA CREEK LT 1	2021	\$682.67	\$87.63	\$45.00
FULLER KENNETH J & LINDA J	005-048-11-00019	VANOVER BLK 2 LT 1A	2021	\$3,548.95	\$14.31	\$45.00
GAGE SCOTT M & CARLA S	014-021-31-00013	DOWLING LT 16B-2	2021	\$5,236.61	\$695.22	\$45.00
GALANOPOULOS SHARON A	014-153-16-00015	ECHO LT 16	2021	\$5,851.09	\$776.79	\$45.00



GALINDO DALTON	001-254-09-00219	HANSEN BLK 2 LT 14 MIDTOWN / UNIT 102	2021	\$682.06	\$87.56	\$45.00
GALLEN RUSSELL	020-412-19-00011	PARADISE VALLEY BLK 6 LT 6	2020	\$2,103.89	\$380.65	\$95.00
			2021	\$2,220.92	\$294.86	\$45.00
GALLO AIME	015-132-14-00013	KASILOF HILLS BLK 7 LT 9	2021	\$2,805.68	\$372.47	\$45.00
GAMEZ LIONEL	002-136-25-00015	THIRD ADDITION TO THE TOWNSITE OF ANCHORAGE BLK 7C LT 4	2019	\$1,263.81	\$323.14	\$45.00
			2020	\$1,303.02	\$235.75	\$140.00
			2021	\$1,355.10	\$179.91	\$45.00
GARCIA A DIANE AKA GARCIA ADRIANA DIANE	003-231-21-00012	COLLEGE VILLAGE #12 BLK 28 LT 18	2021	\$117.04	\$15.02	\$45.00
GARDNER DANIEL & WILLITS JAMES A 50% EACH	004-038-05-00013	MOUNTAIN VIEW BLK 8 LT 2 E3 N2	2021	\$6,845.79	\$908.85	\$45.00
GARNET PAUL J & MILLER CARRIE W.B.	050-651-02-00013	MOUNTAIN VALLEY ESTATES BLK 4 LT 1	2021	\$58.56	\$7.52	\$45.00
GARRETT SHANNON L	021-022-30-00014	T12N R2W SEC 30 SM PARCEL 13G	2021	\$109.74	\$14.57	\$45.00
GASTON CHARLOTTE LOUISE	010-063-18-00016	SATELLITE PARK #1 BLK 1 LT 98	2021	\$3,677.88	\$488.26	\$45.00
GASTON SUSAN T	003-214-11-00019	COLLEGE VILLAGE #4 BLK 5 LT 11	2021	\$31.35	\$0.27	\$45.00
GAY JOHNNI	004-131-50-00012	THUNDERBIRD TERRACE #1 BLK 2 LT 14	2021	\$4,550.05	\$604.05	\$45.00
GAYTAN JOSE & URENA ALBERTO 50% EACH	003-145-39-00016	THIRD ADDITION TO THE TOWNSITE OF ANCHORAGE BLK 26D LT 9	2019	\$6,360.76	\$1,626.34	\$45.00
			2020	\$6,663.87	\$1,205.68	\$140.00
			2021	\$7,063.84	\$937.79	\$45.00
GENEVIEVE POPPY	008-032-06-00010	HAUGEN LT 6A	2021	\$1,926.00	\$7.77	\$45.00
GIALOPSOS ANDREW & CAROL M REVOCABLE TRUST GIALOPSOS A & C M/ TRUSTEES	009-023-24-00011	BRANDON LT 4B & R & B TR A	2021	\$77.48	\$9.95	\$45.00
GIBLER ADAM S	051-032-43-00019	MOUNTAIN RUNNER LT 1	2021	\$3,380.63	\$448.81	\$45.00
GILES ALGON M	050-031-09-00013	DEBORA #3 LT 45	2021	\$1,570.88	\$208.54	\$45.00
GILES MICHAEL A & MARQUIA R	050-992-53-00014	HERITAGE ESTATES #3 BLK 5 LT 14	2021	\$8,261.68	\$1,096.81	\$45.00
GILES RANDY G	050-272-02-00018	BENITO BLK 2 LT 10	2021	\$50.02	\$6.42	\$45.00
GILKEY HERMAN & ANNETT	051-052-59-00013	LAKE HILL ACRES #1 LT 10A	2019	\$23.27	\$3.26	\$45.00
			2020	\$1,991.60	\$360.33	\$140.00
			2021	\$2,086.19	\$276.96	\$45.00



GIRDWOOD MINING COMPANY	076-041-04-00013	US SURVEY 753 ALPHA PLACER & LITTLE GUSSIE PLACER PTN	2019 2020 2021	\$25.05 \$5,148.78 \$5,795.67	\$2.57 \$931.55 \$769.42	\$140.00 \$45.00
GIROUX BRADLEY R	020-091-36-00017	SUSITNA VIEW ESTATES BLK 3 LT 5	2021	\$6,889.00	\$914.58	\$45.00
GIVENS SEDONIA	006-112-04-00017	KLUANE TERRACE TRAILER EST #1 LT 1 N 50'	2020 2021	\$42.68 \$1,565.93	\$1.87 \$207.90	\$95.00 \$45.00
GJM RESOURCES LLC	001-254-52-00219	CLAYTON BLK 2 LT 17A WESTSIDE 7 / UNIT B	2021	\$802.52	\$20.92	\$45.00
GLAD HUS LLC	002-102-15-00018	ORIGINAL TOWNSITE OF ANCHORAGE BLK 47 LT 7	2021	\$12,626.61	\$1,676.31	\$45.00
GLASGOW LESLIE	076-015-15-03611	ALYESKA NORTH #1 BLK 3 LT 2B ALYESKA WEST / UNIT 911	2021	\$4,819.01	\$639.77	\$45.00
GLASGOW LESLIE A	003-213-40-00010	COLLEGE VILLAGE #3 BLK 6 LT 9	2021	\$6,526.84	\$866.51	\$45.00
GLASGOW LESLIE A	003-222-16-00011	COLLEGE VILLAGE #11 BLK 23 LT 8	2021	\$6,652.98	\$883.25	\$45.00
GLASGOW LESLIE A MD	003-222-11-00012	COLLEGE VILLAGE #11 BLK 24 LT 19	2021	\$5,944.79	\$789.24	\$45.00
GOLDEN BUILDERS AND INVESTMENTS LLC	018-024-16-00014	THOMAS W SPERSTAD #1 BLK 1 LT 20	2021	\$3,534.53	\$45.81	\$45.00
GRAHAM TIMOTHY ALLAN & BRITTANY LYNN	001-253-10-00011	T13N R4W SEC 24 SM M PTN SW4SE4SW4SW4SE4 63 X 135 (LIEF ANDERSON)	2021	\$3,515.20	\$76.43	\$45.00
GRANT DOUGLAS C & JOANNE S	006-217-16-00018	CHESTER VALLEY #2 BLK 6 LT 15	2021	\$1,051.57	\$126.27	\$45.00
GREEKE RICHARD P & JOAN	051-293-28-00018	T15N R1W SEC 30 SM LT 40	2019 2020 2021	\$2,520.74 \$3,914.27 \$4,080.85	\$71.51 \$708.19 \$541.76	\$140.00 \$45.00
GREEKE RICHARD P & JOAN F	051-293-43-00017	T15N R1W SEC 30 SM LT 30 PTN	2019 2020 2021	\$1,546.59 \$3,143.66 \$3,252.15	\$64.36 \$568.77 \$431.75	\$140.00 \$45.00
GREEN CLIFFORD J	051-052-11-00014	LAKE HILL ACRES #1 LT 11	2021	\$329.87	\$7.17	\$45.00
GREEN CLIFFORD J	051-052-12-00012	LAKE HILL ACRES #1 LT 12	2021	\$203.96	\$4.43	\$45.00
GREEN CURT R & GREEN SHEN L 50% EACH	003-113-32-00019	THIRD ADDITION TO THE TOWNSITE OF ANCHORAGE BLK 20A LT 6	2019 2020 2021	\$3,849.50 \$4,110.84 \$4,366.24	\$984.27 \$743.77 \$579.66	\$45.00 \$140.00 \$45.00
GREEN JOSHUA H & JANIS M	006-151-34-00616	TOWNE EAST BLK 2 LT 8 TOWNE EAST PLAZA PHASE 2 / UNIT D6	2021	\$790.42	\$94.33	\$45.00
GREEN STUART L	011-121-31-00014	HIDDEN HILLS BLK 1 LT 6	2020 2021	\$71.37 \$2,038.42	\$0.61 \$270.62	\$45.00



GREENE CATHERINE A	006-044-86-00019	AUTUMN PARK ESTATES BLK 3 LT 7A	2021	\$1,195.80	\$153.51	\$45.00
GRIEGO MARGARET E	014-272-09-00018	HALO BLK 1 LT 8	2021	\$4,769.89	\$633.25	\$45.00
GROSS HAROLD	010-097-85-00013	WOODLAND PARK #2 BLK 2 LTS 1 W2 & 2 W2	2021	\$7,348.55	\$975.59	\$45.00
GROSS JOHN L JR	051-511-09-00013	SLEEPY HOLLOW #2 BLK 1 LT 18	2021	\$1,385.97	\$183.19	\$45.00
GROSS MARY	078-131-01-00016	SUN VALLEY TR D	2018	\$4,829.03	\$1,568.17	\$140.00
			2019	\$4,826.03	\$1,233.93	\$45.00
			2020	\$5,060.42	\$915.57	\$140.00
			2021	\$5,315.84	\$705.73	\$45.00
GUM MICHAEL D K	006-291-30-01111	WONDER PARK LT C-6 MCCARREY PARK PHASE 2 / UNIT 118	2021	\$28.65	\$0.24	\$45.00
GUMP ARDRA D VIRGIL & PANSY LORRAINE REVOC LVG TRUST GUMP A D V & P L / TRUSTEES	014-072-17-00015	CAMPBELL HEIGHTS BLK 4 LT 14	2021	\$4,512.20	\$599.05	\$45.00
GUMPERT KARELLA A	002-107-06-01311	ORIGINAL TOWNSITE OF ANCHORAGE BLK 17 LT 9A TURNAGAIN ARMS / UNIT 106	2019	\$98.51	\$8.41	
			2020	\$1,626.21	\$294.23	\$140.00
			2021	\$1,657.84	\$220.09	\$45.00
GURNEY JACOB JOHN & BONNIE RAE	018-282-27-00015	GURNEY LT 2	2021	\$2,559.07	\$339.74	\$45.00
GUSTIN SHON K & MELINDA A	006-281-35-00014	COLLEGE GATE EAST #3 BLK 7 LT 15	2021	\$4,027.47	\$534.68	\$45.00
GUTIERREZ MOISES JR	014-293-33-00014	MOOREHAND #4 LT 6	2019	\$4,774.57	\$19.25	
			2020	\$8,956.98	\$1,620.57	\$140.00
			2021	\$9,575.82	\$1,271.28	\$45.00
HAGEMAN WARREN J JR & MORIN PHYLLIS A AKA CHAUSSEE PHYLLIS A	006-112-11-00012	KLUANE TERRACE TRAILER EST #1 LT 8	2021	\$2,128.16	\$282.54	\$45.00
HALE DONNA J	006-246-12-00214	PROSPERITY ESTATES BLK 1 LT 3 PARKRIDGE PHASE 1 / UNIT 6037	2021	\$1,539.35	\$202.17	\$45.00
HALE LAWRENCE C & JANS	020-181-31-00017	PENNINGTON PARK BLK 3 LT 4	2020	\$806.54	\$145.93	\$140.00
			2021	\$851.41	\$113.03	\$45.00
HALE SEAN J & BENT LISA D 50% EACH	051-333-38-00011	FIRE LAKE LT 2 TR D NW PTN	2021	\$1,633.20	\$216.84	\$45.00
HALL BARBARA R	004-142-14-00015	SAXTON BLK 7 LT 13	2021	\$1,755.87	\$225.40	\$45.00
HALL JAY & DARLA	014-103-42-00016	GALATEA ESTATES BLK 3 LT 25	2021	\$439.68	\$58.36	\$45.00
HALL JAY & DARLA	014-103-43-00014	GALATEA ESTATES BLK 3 LT 24	2021	\$349.58	\$46.42	\$45.00
HALL LESLIE H & WILLIAM R	006-282-53-00015	COLLEGE GATE EAST #3 BLK 8 LT 18	2021	\$2,270.53	\$301.44	\$45.00



HALL ROBERT HENRY & HALL JESSIE HAROLD JR 50% EACH	051-122-44-00016	LAKE HILL ACRES #6 BLK-B LT-3	2020 2021	\$597.48 \$1,252.68	\$105.44 \$166.30	\$140.00 \$45.00
HALLADAY VICKIE	014-081-57-00012	BUDDY ESTATES BLK-1 LT-5	2021	\$2,377.80	\$9.59	\$45.00
HALLORAN SEAN	014-164-07-00011	DEE ESTATES LT-7	2020 2021	\$5,005.17 \$5,442.04	\$905.58 \$722.48	\$140.00 \$45.00
HAMILTON CONSTRUCTION LLC	009-242-28-00018	SPRUCE HEIGHTS #1 BLK 5 LT 5	2019 2020 2021	\$40,916.36 \$42,926.13 \$45,736.56	\$10,461.64 \$7,766.54 \$6,071.99	\$45.00 \$140.00 \$45.00
HAMILTON CRAIG M & ELIZABETH	014-075-01-00012	CAMPBELL HEIGHTS #1 BLK 8 LT 1	2021	\$135.35	\$1.75	\$45.00
HAMON JOSEPH & AMANDA	050-233-25-00011	EAGLE RIVER HEIGHTS NORTH BLK-10 LT-1	2021	\$21.06	\$9.36	\$45.00
HANSON REVOCABLE TRUST HANSON PAUL M & LYNNE E/ CO-TRUSTEES	010-051-23-00011	GLEN PARK ESTATES BLK 1 LT 3	2020 2021	\$2,698.08 \$7,081.86	\$46.62 \$940.18	\$45.00 \$45.00
HANSON TONA A & ERIC D	007-022-48-00014	T13N R3W SEC 26 SM LT 68	2021	\$10,055.16	\$1,334.93	\$45.00
HARDY WILEY J & SELESTINE D	006-383-50-00017	FOXHALL #4 BLK-2 LT-23	2021	\$3,661.70	\$341.67	\$45.00
HARMAN BRANDON K TESTAMENTARY TRUST HARMAN BRANDON K / TRUSTEE	005-161-71-02010	RUSSIAN JACK #1 BLK-22 LT-1 MOUNTAIN ASH / UNIT D-02	2021	\$2,167.80	\$287.79	\$45.00
HARMS LAUREN E & PATRICIA D	011-385-05-00019	CAMPBELL WOODS #2 BLK-3 LT-1D	2021	\$814.52	\$108.15	\$45.00
HARRIS F J & PRISCILLA	007-093-49-00013	REFLECTION LAKE BLK 4 LT 4	2020 2021	\$5,001.75 \$5,191.56	\$904.97 \$689.23	\$140.00 \$45.00
HARRIS TIMOTHY W & SHIRLEY C	004-036-51-00011	MOUNTAIN VIEW BLK-12 LT-4 M3 E2	2021	\$2,414.43	\$9.73	\$45.00
HARROLD JONES TARRI M	010-014-35-00013	FRANK DICKSON BLK-3 LT-10	2021	\$2,120.95	\$272.27	\$45.00
HARTMAN GREGORY	051-092-62-00013	SHAWN LT-2	2021	\$2,444.33	\$324.52	\$45.00
HARTUNG DANIEL T	090-041-52-00014	US SURVEY 3200 LT 12D-1	2021	\$1,550.83	\$204.26	\$45.00
HARVEY SYLENDIA M	019-171-05-00015	SOUTHPORT #1 BLK-4 LT-8	2021	\$39.76	\$5.11	\$45.00
HASELL AIMEE	014-103-29-00013	GALATEA ESTATES BLK-3 LT-38	2021	\$634.30	\$84.22	\$45.00
HASELL AIMEE	014-103-30-00011	GALATEA ESTATES BLK-3 LT-37	2021	\$351.39	\$46.65	\$45.00
HASELL AIMEE	014-103-28-00015	GALATEA ESTATES BLK-3 LT-1	2021	\$565.82	\$75.12	\$45.00



HASTIE JOAN ELVINA	010-208-34-00014	LINCOLN PARK BLK 9 LT 10B	2020 2021	\$3,244.90 \$3,888.16	\$587.11 \$33.03	\$139.64 \$75.00
HAUPT JENNIFER KAY	006-204-58-00018	FOOTHILLS EAST BLK 2 LT 42	2021	\$1,878.58	\$241.15	\$45.00
HAWLEY KRISTIN	012-511-20-00018	LAKEVIEW TERRACE #1 BLK 2 LT 20	2019 2020 2021	\$3,592.65 \$3,488.40 \$3,816.63	\$890.04 \$631.15 \$506.69	\$45.00 \$140.00 \$45.00
HAYES ELIZABETH	051-031-28-00012	KNICK VIEW BLK 1 LT 5	2021	\$1,520.89	\$195.23	\$45.00
HAYES JOSHUA W & COURTNEY J	050-561-09-00019	T13N R1E SEC 10 SM S2N2SW4SW4NW4 PTN	2021	\$691.49	\$89.08	\$45.00
HAYWARD LIVING TRUST HAYWARD WILLIAM C & MALIA L/ CO-TRUSTEES	051-541-15-00017	PETERS GATE BLK 2 LT 1	2021	\$502.68	\$64.53	\$45.00
HEBERT JANELL L	010-125-12-00016	CONROY RUSHTON BLK 2 LT 3	2019 2020 2021	\$3,224.88 \$3,385.80 \$3,517.51	\$824.54 \$612.59 \$466.99	\$45.00 \$140.00 \$45.00
HEBERT JEAN J	001-151-60-00418	CHESTER BLK 2 LT 8 E75' WESTCHESTER VIEW / UNIT 4	2020 2021	\$8,324.28 \$9,359.58	\$1,506.08 \$1,242.58	\$140.00 \$45.00
HEBERT JEAN J	001-151-61-00119	CHESTER BLK 3 LT 9 WESTCHESTER VIEW / UNIT 1	2021	\$9,139.74	\$1,213.40	\$45.00
HEDLUND TAMARA	050-061-09-00010	SCHROEDER BLK 2 LT 7	2021	\$5,501.59	\$730.39	\$45.00
HEFLEY TRULA C	012-161-56-00016	VILLAGE GREEN #2 BLK 4 LT 6	2021	\$1,513.69	\$200.96	\$45.00
HELMS LORRAINE P	010-181-19-00014	WISPEN LAKE MANOR BLK 1 LT 5	2020 2021	\$5,094.80 \$7,656.69	\$189.28 \$1,016.50	\$45.00
HELMSO BRIAN & MOBLEY SAMANTHA 50% EACH	011-153-17-00016	LAKESIDE PARK LT 9A	2021	\$4,322.99	\$573.92	\$45.00
HEMING BERNARD L & BERTHA	006-052-34-00012	SPRING ACRES BLK 3 LT 6	2021	\$4,432.92	\$588.52	\$45.00
HENRY MATTHEW	016-074-31-01919	COMMODORE PARK TR B 1 HOLLYBROOK TERRACE / UNIT 19	2021	\$294.10	\$37.76	\$45.00
HENDERSON CARL M	004-123-38-00014	GRANDVIEW GARDENS BLK 9 LT 2	2021	\$2,393.05	\$307.19	\$45.00
HENDERSON CHARLES G & JANICE L	012-253-17-00013	SHADY BIRCH BLK 3 LT 4	2021	\$5,685.31	\$754.79	\$45.00
HENDERSON DAVID M & NICOLE R 50% & WOODS STOWMAN AUTUMN LOTTIE & PIERCE PATRICK 50%	003-115-05-03010	THIRD ADDITION TO THE TOWNSITE OF ANCHORAGE BLK 3C LT 9	2020 2021	\$1,432.98 \$1,510.07	\$259.27 \$200.47	\$140.00 \$45.00
HENDERSON GLORIA JEAN CLEVELAND	051-032-02-00013	T15N R1W SEC 5 SM LT 6	2021	\$2,225.91	\$295.53	\$45.00



HENDERSON JANICE L & CHARLES GRANT	001-201-06-00018	TELAQUANA HEIGHTS LT 6	2021	\$1,248.78	\$165.79	\$45.00
HENDERSON ROBERT JAMES	002-107-06-04810	ORIGINAL TOWNSITE OF ANCHORAGE BLK 17 LT 9A TURNAGAIN ARMS / UNIT 410	2021	\$949.30	\$121.86	\$45.00
HENDRICKS ANN & ROY L	014-071-28-00014	CAMPBELL HEIGHTS BLK 2 LT 10B	2019	\$1,238.46	\$316.64	\$45.00
			2020	\$1,236.34	\$223.69	\$140.00
			2021	\$5,038.39	\$668.90	\$45.00
HENDRICKSON EVELYN	012-261-66-00013	DIMOND BIRCH #1 BLK 3 LT 29	2021	\$4,395.07	\$583.48	\$45.00
HENKELS DANIEL	018-332-02-00011	KENAI VIEW LT 5	2020	\$652.28	\$118.00	\$140.00
			2021	\$693.05	\$92.00	\$45.00
HENRIKSEN ARTHUR A & MARLYS E REVOCABLE LIVING TRUST	007-202-01-02017	CENTURY VILLAGE #2 TR B1-D HAMPTON PLACE PHASE 2 / UNIT 11A	2021	\$753.97	\$100.10	\$45.00
HENRY VERNON E	011-141-44-00015	DELVIEW BLK 2 LT 18	2021	\$1,149.68	\$152.63	\$45.00
HENSON JEFFREY S	090-041-56-00015	US SURVEY 3200 LT 12A-1	2021	\$2,294.21	\$304.59	\$45.00
HERFINDAHL LESHINE	075-092-49-00012	SNOW VALLEY LT 23E	2021	\$438.79	\$3.73	\$45.00
HERNANDEZ OMAR	003-151-22-00010	EASTCHESTER URBAN RENEWAL R-16 BLK 1 LT 23	2021	\$4,016.66	\$515.61	\$45.00
HERNANDEZ PEDRO & AVILES JEANNETTE	009-272-47-00015	FYFE TR A2 REM	2021	\$24,847.77	\$3,298.79	\$45.00
HERRINGTON MARY L & ESCHBACHER G R	002-205-01-00019	CHARLES SMITH #2 BLK 1 LT 8	2021	\$122.51	\$3.19	\$45.00
HERRINGTON MARY L & ESCHBACHER G R	002-205-13-00014	CHARLES SMITH #2 BLK 1 LT 6	2021	\$103.02	\$2.69	\$45.00
HERRINGTON MARY L & ESCHBACHER G R	002-205-14-00012	CHARLES SMITH #2 BLK 1 LT 7	2021	\$95.87	\$2.50	\$45.00
HERRON JAMES R & N YVONNE	005-022-35-00013	FAIRVIEW BLK 2 LT 16	2020	\$900.93	\$3.63	
			2021	\$2,065.09	\$274.16	\$45.00
HESS ZACHARY A	007-111-94-00019	CHUGACH FOOTHILLS #7 BLK 9 LT 2A	2021	\$3,922.95	\$520.82	\$45.00
HETZEL PAUL B & KAREN L	050-322-10-00014	ROLLING HILLS VIEW ESTATES BLK 4 LT 6	2021	\$445.70	\$12.65	\$45.00
HICKEL JOHANNA L	075-031-49-00317	SNOW RAVEN VILLAGE TR 1 SNOW RAVEN VILLAGE / UNIT A 201	2021	\$4,685.83	\$622.09	\$45.00
HICKEY BRIAN J	003-184-60-00011	ROGERS PARK BLK 11 LT 12A	2021	\$5,360.95	\$711.73	\$45.00
HICKEY JAMES	051-141-57-00018	DELUCIA LTS 2A & 3A	2021	\$3,677.28	\$31.24	\$45.00



HICKEY ROBERT JOSEPH & ORR-HICKEY LISA FANNIE	003-142-34-00014	THIRD ADDITION TO THE TOWNSITE OF ANCHORAGE BLK 24D LT 9	2021	\$1,000.00	\$8.50	\$45.00
HIGDON KENNETH LEON & DEBRA	006-103-21-00010	CREEKSIDE PARK #1 LT 45	2019	\$3,168.60	\$810.15	\$45.00
			2020	\$3,296.88	\$596.49	\$140.00
			2021	\$3,552.10	\$471.58	\$45.00
HIGGINS WILLIAM S	014-922-65-00010	CHUGACH ESTATES BLK 2 LT 33A	2021	\$4,011.25	\$532.53	\$45.00
HIGH DEE	041-033-28-00011	END OF THE ROAD TR B	2021	\$1,673.67	\$222.20	\$45.00
HIGH DEE	041-022-54-00010	TUXEDNI PARK WEST TR A	2020	\$314.61	\$56.91	\$140.00
			2021	\$332.72	\$44.18	\$75.00
HINGST DAVID B & DEBORAH K	012-543-37-00015	MARINER POINT AT SOUTHPORT LT 2	2021	\$4,032.88	\$535.39	\$45.00
HITE TEDDY E & WENDY B	051-122-47-00019	LAKE HILL ACRES #6 BLK A LT 6	2021	\$303.92	\$39.93	\$45.00
HOEFER CHRISTOPHER	005-162-03-03613	RUSSIAN JACK MANOR TR 2 ANCHORAGE MANORHOUSE / UNIT F14	2021	\$1,439.79	\$191.15	\$45.00
HOFF CHARLES A	006-302-06-00019	WONDER PARK #7 BLK 11 LT 6	2020	\$1,544.13	\$279.38	\$95.00
			2021	\$1,638.92	\$217.60	\$45.00
HOFF CHARLES A JR	006-302-07-00017	WONDER PARK #7 BLK 11 LT 5	2020	\$4,552.02	\$823.59	\$95.00
			2021	\$4,859.99	\$645.22	\$45.00
HOFFMAN ERICA AKA VINALES ERICA L	012-272-93-01319	K & N TR 1 COUNTRY OAKS / UNIT 13	2020	\$1,586.88	\$287.10	\$140.00
			2021	\$1,859.67	\$246.88	\$45.00
HOFFMAN GARY A & DAVIS MELODY ELLEN	015-043-90-00012	BIRCH RUN BLK 1 LT 4A	2021	\$2,116.72	\$55.17	\$45.00
HOFFMAN GEORGE A & SANDRA	009-171-10-00017	BANCROFT BLK 1 LT 1	2019	\$818.00	\$92.40	
			2020	\$4,699.08	\$846.37	\$140.00
			2021	\$5,117.68	\$679.42	\$45.00
HOKAMA FRED	005-062-54-03618	AUSTRALASKA BLK 3 LT 18A1 SANTA FE PHASE 2 / UNIT W307	2021	\$827.48	\$109.85	\$45.00
HOLMES BRIAN PROPERTY MANAGEMENT	005-063-05-00010	AUSTRALASKA BLK 1 LT 5	2020	\$6,841.71	\$1,237.86	\$140.00
			2021	\$7,779.23	\$1,032.77	\$45.00
HOLMES BRIAN PROPERTY MANAGEMENT	010-222-05-00015	BIRCHWOOD PARK BLK D LT 5	2020	\$5,843.07	\$1,057.17	\$140.00
			2021	\$5,982.64	\$794.25	\$45.00
HOLNESS ALLAN D	005-062-29-00012	AUSTRALASKA BLK 2 LT 5	2021	\$2,359.02	\$9.51	\$45.00
HOMESTEAD PROPERTIES LLC	009-294-05-00017	HANSON ACRES #1 BLK 1 LT 19	2021	\$2,234.48	\$296.64	\$45.00
HOPE COMMUNITY RESOURCES	019-125-24-00012	SEASCAPE PH 2 BLK 1 LT 31	2021	\$9,602.85	\$1,274.87	\$45.00
HOPKINS MARIE ROSE	006-217-28-00013	CHESTER VALLEY BLK 6 LT 3	2021	\$2,390.35	\$306.85	\$45.00



HORN ASHLEY	016-283-50-00017	DIAMOND WILLOW ESTATES BLK 5 LT 10B	2021	\$1,581.26	\$202.98	\$45.00
HORN FRANCIS BERNARD KAIPO JR & CRISTOBAL JEROME T 50% EACH	005-162-38-02116	SHERWOOD NORTH TR A2 THE VILLAGE PHASE 1 / UNIT 4526	2021	\$1,857.86	\$246.64	\$45.00
HORTON SIENNA AKA SHIELDS SIENNA	020-092-39-00019	LOMA ESTATES BLK 3 LT 5	2021	\$3,695.78	\$490.66	\$45.00
HORTON SIENNA AKA SHIELDS SIENNA	020-094-02-00013	LOMA ESTATES BLK 3 LT 6A	2021	\$22,773.94	\$3,023.47	\$45.00
HORTON THOMAS	014-041-46-00019	MURRAY BLK B LT 12	2021	\$5,142.90	\$682.78	\$45.00
HOWLAND LEIF & SUE	057-081-05-00019	T15N R1E SEC 1 SM N2NE4SE4	2021	\$4,099.33	\$544.22	\$45.00
HOWLAND LEIF & SUE	057-051-02-00019	T15N R1E SEC 1 SM E2NE4SE4	2021	\$2,912.59	\$510.43	\$45.00
HOWARD JUDITH A	014-172-83-00015	DELRIDGE LT 23	2021	\$1,533.51	\$203.60	\$45.00
HOWE LISA M REVOCABLE TRUST	006-201-26-00011	BRINK #1 LT 25 REM	2020 2021	\$4,502.43 \$5,027.58	\$209.14 \$667.46	\$45.00
HUBBARD CAMERON	004-155-20-00014	ANCHOR PARK BLK 7 LT 67	2021	\$4,140.99	\$549.76	\$45.00
HUFFMAN GREG & JOHANNA FAMILY TRUST U A D	018-082-08-00019	HUFFMAN HILLS #1 BLK 3 LT 15	2021	\$348.84	\$44.77	\$45.00
HUGHES BILLY & MURDOCH-HAIG ALEXANDRA 50% EACH	021-022-17-00011	T12N R2W SEC 30 SM E2SE4NW4SE4	2021	\$104.98	\$13.48	\$45.00
HUGHES TOMMIE D & JANIS I	007-105-37-00010	SCENIC PARK ESTATES #4 BLK 4 LT 27	2020 2021	\$2,173.42 \$2,411.08	\$393.22 \$320.09	\$127.52 \$45.00
HULTQUIST HOMES INC	006-313-27-50017	T13N R3W SEC 22 SM LT 30 W2 IRONTREE REMAINDER	2021	\$5,095.94	\$66.04	\$45.00
HULTQUIST HOMES INC	011-313-28-00013	WESTGATE BLK 12 LT 4	2020	\$4,220.07	\$756.81	\$140.00
HULTQUIST HOMES INC	011-313-35-00018	WESTGATE BLK 12 LT 11	2021	\$5,342.93	\$709.34	\$45.00
HUNTER GREEN LLC	002-163-11-00019	THIRD ADDITION TO THE TOWNSITE OF ANCHORAGE BLK 34B LT 17	2020 2021	\$7,874.55 \$7,946.82	\$1,424.73 \$1,055.02	\$140.00 \$45.00
HUNTER GREEN LLC	001-254-40-00016	HANSEN BLK 1 LT 5B	2020 2021	\$12,801.06 \$12,932.95	\$2,316.06 \$1,716.98	\$140.00 \$45.00
HUPP KEITH & LYNN	051-061-52-00019	DAWN LT 109	2021	\$1,328.48	\$123.78	\$45.00
HURSH JOYCE A	007-182-55-00011	BAXTER HEIGHTS BLK 4 LT 4	2020 2021	\$3,813.30 \$4,103.15	\$689.94 \$544.73	\$140.00 \$45.00



HURST DAVIS KATHY JO	013-024-20-00516	THE WOODLANDS TR A1 THE WOODLANDS EAST PHASE 3 / UNIT 105	2021	\$2,575.05	\$341.86	\$45.00
HUSEBY KENNETH J & MARIE E	006-211-28-00016	CHESTER VALLEY BLK 1 LT 28A	2020 2021	\$4,413.51 \$4,784.31	\$798.54 \$635.17	\$140.00 \$45.00
HUSS CHARLES MAURICE & HAND KIMBERLY DANIELLE 50% EACH	011-086-21-00010	WHISPERING PINES #2 LT 18	2021	\$2,127.26	\$273.07	\$45.00
INDUSTRY FINANCIAL OF ALASKA INC	003-103-61-00019	RICHARD THORPE PH 2 BLK 14C LT 12A	2021	\$6,726.86	\$893.05	\$45.00
INNOKO RENTALS LLC	003-241-06-00012	CENTRAL CITY BLK 1 LT 21	2021	\$4,912.25	\$652.14	\$45.00
INNOKO RENTALS LLC	003-241-07-00010	CENTRAL CITY BLK 1 LT 20	2021	\$2,913.83	\$386.84	\$45.00
INNOKO RENTALS LLC	003-241-08-00018	CENTRAL CITY BLK 1 LT 19	2021	\$4,878.01	\$647.60	\$45.00
IRWIN CHRISTINE D	006-172-08-00012	SHADY LANE BLK 9 LT 22	2021	\$3,951.17	\$33.57	\$45.00
IVANOVIC MARIANA & RANKO	020-291-67-00018	POTTER VIEW BLK 1 LT 8	2021	\$2,766.96	\$367.35	\$45.00
IVEY CARL F & NITA L	015-132-30-00019	KASHLOF HILLS BLK 7 LT 25	2021	\$10,878.56	\$1,444.24	\$45.00
IYI WILLIAM C	001-052-10-00017	L STREET SLIDE REPLAT BLK 86 LT 10A	2021	\$7,213.41	\$896.94	\$45.00
IWUOMA CHIDI MICHAEL ESTATE OF	007-145-07-00019	LAURITZ LT 2	2021	\$1,382.13	\$183.49	\$45.00
J-BIRD LLC	014-192-13-00010	GRANT #1 BLK 2 LT 12	2019 2020 2021	\$7,164.04 \$7,638.57 \$8,208.11	\$1,831.72 \$1,382.04 \$1,089.72	\$45.00 \$140.00 \$45.00
JACKSON ALBERT E	014-021-32-00011	DOWLING LT 16B-1	2021	\$4,852.78	\$644.25	\$45.00
JACKSON G W ESTATE OF	006-231-34-00012	NUNAKA VALLEY BLK V LT 3	2019 2020 2021	\$2,936.25 \$4,570.83 \$4,905.04	\$50.74 \$826.98 \$651.18	 \$140.00 \$45.00
JACKSON JAMES E & CATHERINE L	015-054-30-00015	AUTUMN RIDGE LT 27	2021	\$95.54	\$12.26	\$45.00
JACKSON TYLER MARK & BIANCA NICOLE	012-481-23-00018	BAYSHORE WEST #1 BLK 7 LT 6	2021	\$2,559.74	\$328.59	\$45.00
JACOB BRYAN MIKHAIL	010-146-26-00013	COLUMBIA PARK #2 BLK 2 LT 13B	2021	\$495.47	\$4.21	\$45.00
JACOBSON EMMA	004-125-28-00010	GRANDVIEW GARDENS BLK 3 LT 9	2021	\$3,014.39	\$400.20	\$45.00
JADIT DEEPAK	013-082-18-00211	DIMOND INDUSTRIAL CENTER #1 BLK 4 LT 24 KINGS ROW SHOPPE / UNIT F	2021	\$170.00	\$2.20	\$45.00



JALLOW MOMODOU	012-285-23-00013	CAMBRIAN PARK #1 BLK 1 LT 12	2019	\$6,146.45	\$1,571.55	\$45.00
			2020	\$6,797.25	\$1,229.81	\$140.00
			2021	\$7,007.97	\$930.39	\$45.00
JAMIE ADRIAN	009-264-48-00010	ALPINE MEADOWS NORTH BLK 3 LT 25	2021	\$6,371.87	\$845.93	\$45.00
JANIS TERESA ANN	050-081-37-00019	BROADWATER HEIGHTS BLK 3 LT 2	2021	\$4,862.98	\$360.61	\$45.00
JANSEN ANDREW	051-316-10-00015	T15N R2W SEC 25 SM LT 148	2020	\$9,025.01	\$1,632.88	\$140.00
			2021	\$9,767.69	\$1,296.76	\$45.00
JANSEN ANDREW JAMES	051-316-08-00019	T15N R2W SEC 25 SM LT 137	2020	\$1,285.34	\$232.57	\$140.00
			2021	\$1,347.43	\$178.88	\$45.00
JARNAGIN KYLE F & JARNAGIN AARON D 50% EACH	050-331-01-00014	HILDRETH LT 1	2021	\$2,741.95	\$364.03	\$45.00
JARONITZKY STEVEN F	006-302-56-00014	WONDER PARK #3 TR 1 LT 2	2021	\$4,373.45	\$580.62	\$45.00
JAYAVARMAN JASON	009-062-34-00018	CALAIS BLK 8 LT 2	2018	\$6,791.52	\$639.60	
			2019	\$9,907.61	\$2,533.22	\$45.00
			2020	\$10,313.01	\$1,865.91	\$140.00
			2021	\$10,873.26	\$1,443.53	\$45.00
JAYAVARMAN JASON	014-134-53-00018	CHUGACH MEADOWS BLK 3 LT 6	2018	\$703.15	\$109.54	
			2019	\$1,110.84	\$284.03	\$45.00
			2020	\$1,161.09	\$210.07	\$140.00
			2021	\$1,223.55	\$162.44	\$45.00
JBG MEMORIAL LLC	002-096-76-00014	MCKAY LT A1	2019	\$80,559.91	\$20,597.85	\$45.00
			2020	\$83,265.03	\$15,064.98	\$140.00
			2021	\$80,655.71	\$10,707.86	\$45.00
JBM	002-093-33-00012	EAST ADDITION TO THE TOWNSITE OF ANCHORAGE BLK 25A LT 4	2021	\$124.70	\$3.54	\$45.00
JELINEK GERTRUDE	006-041-25-00013	JELINEK HEIGHTS BLK 1 LT 6	2021	\$1,546.11	\$205.27	\$45.00
JENO MARIE	002-142-41-00010	SOUTH ADDITION TO THE TOWNSITE OF ANCHORAGE BLK 21A LT 1 S20' OF N70'	2021	\$2,156.99	\$286.36	\$45.00
JIMENEZ PATRICIA J & INFANTE OSCAR RAMON JIMENEZ	005-017-18-00019	NELS KLEVEN BLK 7 LT 4 S3 E2	2021	\$2,310.16	\$306.70	\$45.00
JJ PROPERTY INVESTMENTS LLC	014-111-51-00010	PARK WOOD ESTATES BLK 2 LT 6	2021	\$7,081.86	\$909.09	\$45.00
JK PROPERTIES LLC & FERREIRA ALBERTO U 50% EACH	002-145-41-00012	THIRD ADDITION TO THE TOWNSITE OF ANCHORAGE BLK 26D LT 11	2021	\$23.77	\$3.05	\$45.00
JOHNSON DIANNA JEAN	006-055-08-00019	T13N R3W SEC 13 SM W2NW4NE4NW4SE4NE4 PARCEL 3-4	2020	\$4,391.28	\$794.49	\$140.00
			2021	\$4,596.90	\$610.29	\$45.00
JOHNSON DIETRICH P	014-134-14-00317	ROSEWOOD PARK ESTATES BLK 1 LT 13 ROSE HILL TOWNHOMES / UNIT 3	2020	\$3,579.03	\$647.55	\$140.00
			2021	\$4,059.90	\$539.00	\$45.00
JOHNSON DOUGLAS	067-621-20-00019	BEAR RIDGE LT 14	2021	\$1,611.42	\$213.93	\$45.00



JOHNSON JUDITH A	005-122-78-00011	COLLEGE GATE #7 BLK 11 LT 3	2021	\$928.24	\$119.15	\$45.00
JOHNSON JUDITH A	005-122-76-00013	COLLEGE GATE #8 BLK 15 LT 1	2021	\$953.88	\$122.45	\$45.00
JOHNSON WAYNE L	003-153-29-00011	VILLA ELEGANTE BLK 1 LT 29	2020 2021	\$1,371.42 \$1,427.18	\$248.13 \$189.48	\$140.00 \$45.00
JOHNSTON ADALINE	006-245-02-01819	SUMMER STONE LOT 1 SUMMER STONE TOWNHOMES / UNIT 9B	2021	\$609.80	\$2.46	\$45.00
JOHNSTON ADALINE	005-111-68-02110	COLLEGE ALPS TR 2 COLLEGE ALPS PHASE 3 / UNIT 71	2021	\$392.26	\$1.58	\$45.00
JONES BARBARA A	010-105-07-00018	SAND WILLHOLTH BLK 2 LT 7	2021	\$2,886.08	\$126.08	\$45.00
JONES ROCKELE DARLENE % PALMER L G & ASCONE T & JOHNSON R & HARNISH N P	006-321-22-00511	PALMER LT 1 BAVARIAN VILLAGE / UNIT A5	2021	\$83.97	\$10.78	\$45.00
JONES ROGER JORDAN ALEXANDER & CHLOE ANNE	002-202-19-00018	FOWLER LT 4	2021	\$322.37	\$38.47	\$45.00
JONES NELSON JENNIFER AKA JONES JENNIFER	005-014-09-00015	NELS KLEVEN BLK 13 LT 1 N3 E2	2021	\$871.94	\$111.93	\$45.00
JORDAN THOMAS WADE & JORDAN AMBER NICOLE 50% EACH	014-252-13-00012	SWISS AIRE LT 2	2021	\$5,119.48	\$679.65	\$45.00
JOSEPH FAMILY 2008 TRUST JOSEPH LAWRENCE F & BERNICE / CO-TRUSTEES	007-182-39-00015	BAXTER HEIGHTS BLK 4 LT 19	2021	\$948.38	\$8.06	\$45.00
JOUBERT HURIST	010-083-39-00010	TERRACE PARK BLK 1 LT 3	2020 2021	\$2,276.01 \$2,396.66	\$411.79 \$318.18	\$139.95 \$45.00
KAER SUSAN	015-333-02-00012	LAKE O THE HILLS EAST BLK 1 LT 2	2021	\$21,736.87	\$2,885.78	\$45.00
KANKLEN KRISTEN	007-127-58-00010	CHUGACH MOUNTAIN ESTATES BLK 3 LT 32	2021	\$2,834.19	\$376.27	\$45.00
KAHN BARRY REVOCABLE TRUST	004-135-07-00013	THUNDERBIRD TERRACE BLK 11 LT 16	2021	\$3,960.79	\$525.84	\$45.00
KAHN BARRY REVOCABLE TRUST KAHN BARRY / TRUSTEE	016-022-03-00018	KRUSE INDUSTRIAL BLK 2 LT 6	2020 2021	\$347.20 \$7,305.30	\$25.80 \$969.86	\$140.00 \$45.00
KAKIVIK ASSET MANAGEMENT LLC % CCI INDUSTRIAL SERVCS LLC	009-211-36-00016	INTERAIR BLK 2 LT 5F	2021	\$782.88	\$100.49	\$45.00
KALLANDER NIKOLAAS SIMON EDMUND KALANI	005-033-04-00016	FAIRVIEW EXTENSION BLK 29 LT 21	2020 2021	\$3,214.80 \$3,432.81	\$314.97 \$455.74	\$95.00 \$45.00
KANE JULIE D & SHAWN A	018-083-20-00012	HUFFMAN HILLS NORTH #1 BLK 1 LT 20	2021	\$4,338.19	\$483.82	\$45.00
KARPIAK MICHAEL	010-142-38-00113	BROADMOOR ESTATES WEST #5 BLK 3 LT 40 BROADMOOR TOWNHOMES / UNIT 15A	2021	\$299.99	\$3.89	\$45.00



KATZ AMY	050-561-07-00013	T13N R1E SEC 10 SM N2N2N2NW4SW4NW4	2020	\$680.76	\$8.82	
			2021	\$842.06	\$111.79	\$45.00
KAWABE EIKO	002-041-16-00016	NORTH ADDITION TO THE TOWNSITE OF ANCHORAGE #4 BLK N LT 3	2021	\$3,131.87	\$415.79	\$45.00
KAYE LOUISE L	002-205-49-00117	PEARLY SMITH BLK 6 LT 5A HILLGATE / UNIT 101	2020	\$150.53	\$9.86	\$140.00
			2021	\$1,812.81	\$240.67	\$45.00
KEAN ROBERT T	042-081-37-00010	BEEDE BLK 1 LT 3B	2021	\$1,114.82	\$24.24	\$45.00
KEEL MICHAEL	006-403-21-00113	THE FOOTHILLS #2 BLK 5 LT 4 PIONEER ESTATES PHASE 1 / UNIT B-1	2020	\$659.52	\$17.19	
			2021	\$1,304.65	\$173.20	\$45.00
KEELER ENTERPRISES LLC	050-034-18-00117	BRANDEE LT 4 ALPINE DENTAL CLINIC / UNIT 101	2019	\$3,753.96	\$48.65	
			2020	\$7,746.66	\$1,401.58	\$140.00
			2021	\$8,037.52	\$1,067.07	\$45.00
KENT KRISTEN	004-137-57-00014	THUNDERBIRD TERRACE #3 BLK 10 LT 3A	2020	\$3,102.63	\$561.35	\$140.00
AKA YEARSLEY KRISTEN			2021	\$3,325.77	\$441.53	\$45.00
KESTER CHRISTOPHER	005-052-23-00016	LAWRENCE (1948) BLK 5 LT 14A	2020	\$5,270.22	\$853.53	\$140.00
			2021	\$5,588.00	\$741.86	\$45.00
KETCHUM SHARIL TRUST KETCHUM SHARIL TRUSTEE	012-231-67-00014	ASCOT VILLAGE BLK 3 LT 6	2021	\$3,007.77	\$392.34	\$45.00
KHENG LINDA HOUAN & BRATCHER JOSEPH MATTHEW & BRATCHER JAMES MARK 33.33% EACH	005-025-29-00019	FAIRVIEW BLK 12 LT 19	2019	\$2,499.99	\$302.85	\$45.00
			2020	\$3,579.03	\$647.55	\$140.00
			2021	\$3,767.98	\$500.24	\$45.00
KILE MARIAH CARMILITA	010-041-58-02915	WARD PLACE T13N R4W SEC 26 SM NW4 WARD PLACE / UNIT 29	2021	\$1,650.63	\$219.13	\$45.00
KILMARTIN MATTHEW D	050-123-31-00814	WALTER C PIPPEL BLK 5 LT 6 PARKWAY / UNIT 8	2021	\$2,745.48	\$364.49	\$45.00
KIT FUN INC	002-107-06-01519	ORIGINAL TOWNSITE OF ANCHORAGE BLK 17 LT 9A TURNAGAIN ARMS / UNIT 111	2021	\$127.07	\$3.31	\$45.00
KLEINER TAMARA	016-112-22-00017	BRUIN PARK FIRST ADDITION BLK 9 LT 4	2021	\$9,096.49	\$1,207.65	\$45.00
KLUSKA MONIKA & MARSHALL MONIKA 50% EACH	014-164-35-00012	BETHANY LT 15	2020	\$2,215.73	\$18.82	
			2021	\$5,658.28	\$751.19	\$45.00
KNEDLIK GARY M	018-092-21-00011	T12N R3W SEC 27 SM LT 24	2021	\$1,275.00	\$10.83	\$45.00
KNEDLIK GARY M	010-082-36-00414	NEW MCRAE BLK 2 LT 6A2 GREAT PLACE / UNIT 6A2D	2021	\$2,386.69	\$72.10	\$45.00
KNEDLIK GARY M	010-076-30-00013	COLUMBIA PARK BLK 1 LT 16A	2021	\$3,377.74	\$104.60	\$45.00



KNEDLIK GARY M 66.67% & KNEDLIK STANLEY TESTAMEN TRUST FOR DAVID F KNEDLIK 33.33%	005-121-53-00016	COLLEGE GATE #4 BLK 2 LT 19	2019 2020 2021	\$5,946.86 \$6,135.48 \$6,685.42	\$1,520.51 \$1,110.08 \$887.55	\$45.00 \$140.00 \$45.00
KNIGHT JOSEPH W & SIERRA M	016-191-85-06312	BIRCH KNOLL CONDOMINIUMS TR-A BIRCH KNOLL / UNIT 11705	2021	\$858.83	\$97.01	\$45.00
KNUDSEN EVERETT PAWL	006-284-18-00014	BONIBROOK #2 BLK 4 LT 8A	2021	\$4,957.30	\$658.14	\$45.00
KOCUR GEORGE M JR	010-091-12-00010	WOODLAND PARK LT 136	2020 2021	\$6,022.62 \$6,144.82	\$1,089.66 \$815.79	\$140.00 \$45.00
KOLA DOUGLAS	016-233-18-00316	INDEPENDENCE PARK TR X-1 GREENTREE VILLAGE PHASE 2 / UNIT A-03	2021	\$1,442.42	\$12.26	\$45.00
KOOS MARYBETH	005-111-67-00215	COLLEGE ALPS TR 1 COLLEGE ALPS PHASE 2 / UNIT 34	2021	\$3,890.51	\$516.51	\$45.00
KOSO WILLIAM	005-053-19-00012	LAWRENCE (1948) BLK 3 LT 18A	2021	\$1,081.21	\$143.54	\$45.00
KOTALIK DEBRA & BAKKER MARIE & KOTALIK MARK & KOTALIK DAVID 25% EACH	006-054-17-00013	NEVILLA PARK LT 61	2021	\$359.50	\$4.66	\$45.00
KOVAC DUSAN D	015-073-41-00012	WILLIAMSON #1 BLK 1 LT 24	2021	\$126.10	\$16.19	\$45.00
KROENER DEBRA	012-241-70-00017	BORDWELL LT 19	2019 2020 2021	\$5,123.03 \$6,039.72 \$6,498.01	\$717.24 \$1,092.76 \$862.67	\$45.00 \$140.00 \$45.00
KROENER EDMOND T	051-241-45-00011	T15N R1W SEC 19 SM LT 31C	2021	\$1,246.25	\$165.44	\$75.00
KUCH LEO W & CAROLYN J	002-138-29-00013	THIRD ADDITION TO THE TOWNSITE OF ANCHORAGE BLK 16C LT 9	2020 2021	\$2,169.14 \$4,499.59	\$382.77 \$597.37	\$140.00 \$45.00
KUHNS HULSE KAREN	050-521-90-00013	HULSE #3 LT 11	2021	\$4,683.66	\$621.79	\$45.00
LAFLAMME DOMINIC	005-162-24-00318	RUSSIAN JACK MANOR UNIT 1 BLK 2 LT 25 RUSSIAN JACK PARK / UNIT B-3	2021	\$769.09	\$98.73	\$45.00
LAMBERT KATHRYN A AKA KELLY KATHRYN LAMBERT	011-134-15-00010	SAND LAKE #2 BLK 5 LT 22	2021 2020	\$3,443.62 \$14.52	\$457.16 \$1.05	\$45.00 \$1.45
LAMKIN ALENE MARPLE REVOCABLE TRUST LAMKIN ALENE MARPLE / TRUSTEE	009-164-59-00019	HEATHER MEADOWS BLK 1 LT 20	2021	\$93.17	\$2.43	\$45.00
LANCASTER FAMILY LLC	014-261-38-00317	JOHN WELLS 1952 BLK 3 LT 10A ABBOTT WOOD TOWNHOMES / UNIT 3	2019 2020 2021	\$2,591.42 \$2,693.25 \$3,101.24	\$207.57 \$487.28 \$411.72	 \$140.00 \$45.00
LANDERS DAVID	010-196-09-00013	A B MICHELS LT 16A LESS S 30'	2020 2021	\$2,634.42 \$3,520.39	\$138.46 \$467.37	\$95.00 \$45.00
LANE PATRICIA E	012-391-21-00518	STONEGATE TOWNHOUSE BLK 1 TR 1A-4B SOUTHWOOD / UNIT B-05	2021	\$1,589.36	\$211.01	\$45.00



LANGLEY EVELYN	006-031-74-00913	T13N R3W SEC 13 SM LT 11B AMERICAN MEADOWS / UNIT 7630	2021	\$40.37	\$5.36	\$45.00
LANKFORD WILLIAM DANIEL	050-304-03-00017	EAGLE CREST #1 TR - A LT 48	2021	\$491.93	\$6.38	\$45.00
LAPAGE ALAN J	002-133-15-00013	THIRD ADDITION TO THE TOWNSITE OF ANCHORAGE BLK 6C LT 27	2019	\$3,966.07	\$59.06	
			2020	\$4,127.52	\$746.80	\$140.00
			2021	\$4,853.69	\$644.38	\$45.00
LARSEN JACQUELINE M	006-073-06-00016	ELMRICH #1 BLK 4 LT 31	2020	\$1,135.69	\$19.62	
			2021	\$5,550.16	\$736.85	\$45.00
LARSON CHARITY	012-261-70-00015	DIMOND BIRCH #1 BLK 4 LT 18	2021	\$1,815.83	\$7.32	\$45.00
LARSON SAMUEL L ESTATE OF	013-051-66-00611	BELLA VISTA #1 LT 3A BELLA VISTA SOUTH / UNIT 114	2021	\$2,501.17	\$332.06	\$45.00
LAST FRONTIER CONTRACTING LLC	075-061-68-00017	US SURVEY 3043 LT 66C T10N R2E SEC 17 SM	2021	\$2,098.29	\$278.57	\$45.00
LATKOWSKI EDWARD A & VIVIAN M	051-132-62-00017	SCIMITAR #2 BLK 3 LT 16	2021	\$4,989.84	\$662.46	\$45.00
LATTO LINDA M	012-182-09-05416	FOX RIDGE LT 6 FOXWOOD 83 PHASE 3 / UNIT 21-F	2021	\$2,324.58	\$308.62	\$45.00
LAVALLEY NATHAN E	018-322-38-00016	T12N R3W SEC 33 SM LT 207	2020	\$3,227.77	\$55.78	
			2021	\$5,340.24	\$708.96	\$45.00
LAWSON DANIEL EUGENE	005-011-15-00018	NELS KLEVEN BLK 1 LT 4 S3 E2	2021	\$2,018.87	\$242.41	\$45.00
LEARY JOHN B & JEAN	078-181-06-00010	HUNDRED HILLS BLK 3 LT 4	2021	\$91.28	\$11.72	\$45.00
LEBARON PIERRE	016-211-71-00014	NORTON PARK #3 BLK 1 LT 7	2020	\$2,469.24	\$446.74	\$140.00
			2021	\$1,892.10	\$251.21	\$45.00
LEBARON PIERRE A	014-291-66-00018	MOOREHAND #3 LT 12	2021	\$1,899.30	\$252.16	\$45.00
LECHUGAGUTIERREZ KATHLEEN & TURNER AGNES	004-134-36-00015	THUNDERBIRD TERRACE BLK 12 LT 2	2020	\$4,492.17	\$42.48	
			2021	\$4,843.77	\$643.06	\$45.00
LEE CAROLYN AKA BOSKOFKY CAROLYN	012-511-58-00018	LAKEVIEW TERRACE #1 BLK 2 LT 58	2020	\$1,436.40	\$253.47	\$140.00
			2021	\$3,128.28	\$415.31	\$45.00
LEE HELEN J	003-265-03-03111	EASTRIDGE #4 TR - B EASTRIDGE #4 PHASE 2 / UNIT 9-203	2021	\$105.18	\$13.50	\$45.00
LEE JOHN	010-342-43-00012	SPERSTAD BLK B LT 12	2019	\$1,753.79	\$448.42	\$45.00
			2020	\$1,839.96	\$332.90	\$140.00
			2021	\$1,937.15	\$257.18	\$45.00
LEE LINDA AKA ROBINSON KELLY LINDA	012-073-08-00014	SOUTHWOOD PARK BLK 3 LT 43	2021	\$1,415.65	\$182.94	\$45.00



LEE SUNG SOO	010-193-18-00011	GREEN VALLEY #1 LT 13	2021	\$112.11	\$14.39	\$45.00
LEHRBAS TAMMY K	020-531-10-00017	RABBIT CREEK VIEW & HEIGHTS BLK 1H LT 20A	2020	\$1,658.23	\$300.01	\$140.00
			2021	\$1,746.68	\$231.88	\$45.00
LEHRMANN ELI & RAQUEL V	015-351-23-00010	WOODBOURNE BLK 2 LT 3	2021	\$225.84	\$6.41	\$45.00
LEMINGS GARY E & MARY D	051-361-24-00012	FIRE LAKE BLK 3 LT 15A	2021	\$6,603.87	\$876.72	\$45.00
LEONARD BETTY ESTATE OF % OFFICE OF PUBLIC ADVOCACY	006-041-40-00914	SCANDIA LT 22H GRAND LARRY / A-09	2021	\$1,374.92	\$182.55	\$45.00
LEWIS CAROLINE E B DECLARATION OF TRUST LEWIS CAROLINE E B / TRUSTEE	002-155-15-00511	SOUTH ADDITION TO THE TOWNSITE OF ANCHORAGE BLK 38C LT 7C TOWNE CHALET / UNIT 5	2021	\$3,800.41	\$504.54	\$45.00
LEWIS JOHN C REVOCABLE TRUST LEWIS JOHN C / TRUSTEE	006-083-27-00011	TOWNE EAST #1 BLK 9 LT 6	2020	\$4,764.06	\$861.95	\$140.00
			2021	\$5,274.45	\$700.23	\$45.00
LEWIS BENNETT MADISON	013-052-80-00016	PATRICK PARK BLK 1 LT 17A	2019	\$2,177.52	\$556.75	\$45.00
			2020	\$5,706.27	\$1,032.42	\$140.00
			2021	\$6,013.27	\$798.31	\$45.00
LEYDON ROSEANNE	012-361-50-00015	CHESTER H LLOYD LT 34 E 100'	2020	\$1,020.87	\$184.70	\$140.00
			2021	\$1,075.79	\$142.82	\$45.00
LEYDON ROSEANNE M	012-372-57-00017	WILLIAM LLOYD LT 1 OF E2 OF LT 11	2021	\$2,655.25	\$340.86	\$45.00
LEYDON ROSEANNE M	014-201-72-00015	SUNNY ACRES #1 BLK 2 LT 3A	2020	\$2,233.26	\$404.05	\$140.00
			2021	\$2,402.06	\$318.89	\$45.00
LEYDON ROSEANNE M	006-062-34-00011	ASPEN PARK LT 5	2020	\$2,511.99	\$454.48	\$140.00
			2021	\$2,666.96	\$354.06	\$45.00
LEYDON ROSEANNE M	006-292-20-00013	WONDER PARK TR D LT D3A	2020	\$1,892.97	\$342.50	\$140.00
			2021	\$1,994.81	\$264.83	\$45.00
LEYDON ROSEANNE M	002-093-11-00018	EAST ADDITION TO THE TOWNSITE OF ANCHORAGE BLK 25A LT 26	2020	\$2,508.57	\$453.88	\$140.00
			2021	\$2,693.99	\$357.66	\$45.00
LEYDON ROSEANNE M	010-096-08-00017	WOODLAND PARK #2 BLK 6 LT 26	2020	\$1,513.35	\$273.82	\$140.00
			2021	\$1,565.93	\$207.90	\$45.00
LEYDON ROSEANNE M	002-093-54-00018	EAST ADDITION TO THE TOWNSITE OF ANCHORAGE BLK 25A LTS 27 & 28	2020	\$5,824.26	\$1,053.76	\$140.00
			2021	\$6,215.09	\$825.12	\$45.00
LIDDELOW-THOMPSON CATHERINE	016-213-23-00011	KLATT LT 9	2019	\$4,925.99	\$1,259.50	\$45.00
			2020	\$5,076.99	\$918.57	\$140.00
			2021	\$5,443.84	\$722.72	\$45.00
LILLY DAVID E	013-014-01-00012	AURORA BLK 6 LT 1	2019	\$4,423.74	\$1,131.08	\$45.00
			2020	\$4,514.40	\$816.78	\$140.00
			2021	\$4,876.21	\$647.36	\$45.00
LIMANI FLAMUR	010-015-77-00012	ALGOT STROM LT 14	2019	\$1,264.62	\$78.33	
			2020	\$1,321.83	\$239.15	\$140.00
			2021	\$1,392.94	\$184.94	\$45.00



LINDFORS PROPERTIES LLC	003-144-30-00018	THIRD ADDITION TO THE TOWNSITE OF ANCHORAGE BLK 38A LT 17	2019	\$3,713.72	\$949.54	\$45.00
			2020	\$3,909.06	\$707.25	\$140.00
			2021	\$4,160.81	\$552.39	\$45.00
LINDFORS PROPERTIES LLC	050-572-19-00015	PREUSS #2 BLK 3 LT 3	2019	\$4,679.88	\$1,196.56	\$45.00
			2020	\$4,954.32	\$896.39	\$140.00
			2021	\$5,193.78	\$689.53	\$45.00
LINDFORS PROPERTIES LLC	014-131-08-00018	O'BRIEN BLK 6 LT 2	2019	\$4,049.10	\$1,035.30	\$45.00
			2020	\$4,085.19	\$739.13	\$140.00
			2021	\$4,550.05	\$604.05	\$45.00
LINDFORS PROPERTIES LLC	014-272-34-00016	MOBILE HOMES LT 8	2019	\$1,860.13	\$475.61	\$45.00
			2020	\$1,978.47	\$357.95	\$140.00
			2021	\$2,122.75	\$281.82	\$45.00
LINDFORS PROPERTIES LLC	014-272-35-00013	MOBILE HOMES LT 9	2019	\$1,737.43	\$444.23	\$45.00
			2020	\$1,851.93	\$335.08	\$140.00
			2021	\$1,991.21	\$264.36	\$45.00
LINDFORS PROPERTIES LLC	014-131-10-00014	O'BRIEN BLK 6 LT 4	2019	\$6,118.64	\$1,564.44	\$45.00
			2020	\$6,044.85	\$1,093.67	\$140.00
			2021	\$6,840.39	\$908.13	\$45.00
LINDFORS PROPERTIES LLC	009-121-07-00018	KIMBERLY TERRACE BLK 1 LT 4	2019	\$7,064.24	\$1,806.21	\$45.00
			2020	\$7,046.91	\$1,275.00	\$140.00
			2021	\$7,743.19	\$1,027.99	\$45.00
LINDFORS PROPERTIES LLC	003-144-31-00016	THIRD ADDITION TO THE TOWNSITE OF ANCHORAGE BLK 38A LT 18	2019	\$2,220.05	\$567.62	\$45.00
			2020	\$2,363.22	\$427.57	\$140.00
			2021	\$2,490.36	\$330.63	\$45.00
LINDFORS PROPERTIES LLC	002-152-19-00015	THIRD ADDITION TO THE TOWNSITE OF ANCHORAGE (CLEAVER) BLK 31C LT 5	2019	\$5,189.39	\$1,326.84	\$45.00
			2020	\$5,504.49	\$995.91	\$140.00
			2021	\$5,858.30	\$777.76	\$45.00
LINDFORS PROPERTIES LLC	012-132-73-00012	SOUTHWOOD PARK #1 BLK 5 LTS 13 & 14	2019	\$4,922.72	\$1,258.68	\$45.00
			2020	\$5,068.44	\$917.03	\$140.00
			2021	\$5,472.67	\$726.55	\$45.00
LINDFORS PROPERTIES LLC	012-163-78-00016	CLAIRBORNE #4 BLK 2 LT 32	2019	\$9,380.82	\$2,398.52	\$45.00
			2020	\$9,871.83	\$1,786.09	\$140.00
			2021	\$10,505.66	\$1,394.73	\$45.00
LINDFORS PROPERTIES LLC	001-211-31-00015	WEST TURNAGAIN BLK 3 LT 6	2019	\$4,732.94	\$1,210.13	\$45.00
			2020	\$4,965.84	\$898.45	\$140.00
			2021	\$5,159.12	\$684.94	\$45.00
LINDFORS PROPERTIES LLC	010-097-03-00016	WOODLAND PARK #2 BLK 7 LT 28	2019	\$6,625.80	\$1,694.10	\$45.00
			2020	\$7,079.40	\$1,280.86	\$140.00
			2021	\$7,507.13	\$996.66	\$45.00
LINDFORS PROPERTIES LLC	003-203-02-00011	COLLEGE VILLAGE #10 BLK 26 LT 3	2019	\$5,478.96	\$1,400.88	\$45.00
			2020	\$5,771.25	\$1,044.17	\$140.00
			2021	\$6,310.60	\$837.80	\$45.00
LINDFORS PROPERTIES LLC	004-121-25-00015	GRANDVIEW GARDENS BLK 13 LT 4	2019	\$4,737.85	\$1,211.38	\$45.00
			2020	\$5,003.46	\$905.26	\$140.00
			2021	\$5,346.53	\$709.81	\$45.00
LINDFORS SHERRI & LINDFORS PROPERTIES LLC 50% EACH	050-242-63-00013	PALOS VERDES BLK 5 LT 1A	2019	\$139.41	\$13.13	
			2020	\$1,855.76	\$335.76	\$140.00
			2021	\$1,949.43	\$258.80	\$45.00



LINDFORS SHERRI & LINDFORS PROPERTIES LLC 50% EACH	051-301-16-00014	OLLIE WALKER #1 LT 10	2019 2020 2021	\$44.96 \$93.45 \$97.96	\$9.51 \$16.90 \$13.01	\$140.00 \$45.00
LINZ MICHAEL A	003-252-60-00016	GREEN ACRES BLK 12 LT 1C	2020 2021	\$62.78 \$3,910.34	\$2.75 \$519.14	\$95.00 \$45.00
LITTLE TERRISSA	005-162-03-04314	RUSSIAN JACK MANOR TR 2 ANCHORAGE MANORHOUSE / UNIT F21	2021	\$651.15	\$83.59	\$45.00
LN REAL ESTATE LLC	016-041-34-00013	NIGH LT 11A	2021	\$5,767.96	\$688.37	\$45.00
LOBDELL RICHARD W & CECILIA L	012-152-44-00011	SHADY BIRCH TERRACE BLK 1 LT 44	2021	\$109.87	\$2.86	\$45.00
LOBERG JUDY A	090-021-02-00011	US SURVEY 3201 LT 25 PTN T10N R1W SEC 9 SM	2021	\$990.39	\$131.48	\$45.00
LOCKHART JOHN Z	002-135-18-00012	BEVERLY (THIRD ADDN TO THE TOWNSITE OF ANCHORAGE) BLK 78 LT 9 N2	2021	\$2,194.83	\$291.39	\$45.00
LOGAN GARTH E & CARLA	018-086-48-00016	HAMILTON PARK BLK 4A LT 1	2021	\$2,654.35	\$352.40	\$45.00
LOPER SHELLY COLLEEN	051-501-16-00019	SUETAWN ESTATE LT 4	2020 2021	\$4,502.54 \$4,720.03	\$811.02 \$626.62	\$140.00 \$45.00
LOPEZ JOSE LUIS SANCHEZ & VILLASENOR NATALIS	006-042-26-00019	T13N R3W SEC 13 SM LT 7 OF 26	2021	\$36.37	\$0.95	\$45.00
LOPEZ MIRANDA G AKA LOPEZ-PHILEMONOFF MIRANDA	010-233-49-00010	NORTH STAR #1 BLK D2 LT 4	2021	\$4,169.82	\$553.58	\$45.00
LORING ARMAND R & EVANS JANE KATHERINE	004-123-15-00012	GRANDVIEW GARDENS BLK 16 LT 16	2021	\$51.49	\$0.44	\$45.00
LU KAIXIN	012-533-29-00013	HIDDEN COVE PH 3 LT 29	2021	\$5,070.07	\$20.44	\$45.00
LUCH ROBERT J & JOCELYN C	010-062-35-00012	SATELLITE PARK #1 BLK 2 LT 18A	2020 2021	\$4,098.87 \$4,407.69	\$633.64 \$585.17	\$95.00 \$45.00
LUCIANO SAMANTHA	009-064-52-04414	PIEDMONT TERRACE TR B MT VERNON COMMONS / UNIT 07-C	2020 2021	\$1,977.41 \$2,772.20	\$16.80 \$368.04	\$45.00
LUDDINGTON SHIRLEY L	006-164-05-00015	NUNAKA VALLEY BLK J LT 16	2020 2021	\$1,659.81 \$2,633.80	\$87.24 \$349.67	\$95.00 \$45.00
LUKACINSKY HELEN R	006-203-25-00019	THE FOOTHILLS #1 BLK 4 LT 4	2021	\$1,649.21	\$21.37	\$45.00
LYC TRUST CHING LARRY Y / TRUSTEE	050-671-36-00019	MOUNTAIN MANOR BLK 3 LT 4	2021	\$6,729.27	\$893.36	\$45.00
LYND LARRY L	017-051-11-00019	T12N R3W SEC 27 SM LT 7	2019 2020 2021	\$5,351.50 \$5,733.72 \$6,161.70	\$1,368.29 \$1,037.40 \$818.04	\$45.00 \$140.00 \$45.00
LYNDE SHAN JAY	009-071-23-00012	PRIMERA LT 4	2021	\$7,995.47	\$1,061.47	\$45.00



MA FAMILY PROPERTIES LLC & MA JAMES 50% EACH	009-011-12-00011	SMITH #1 BLK 3 LT 5	2018	\$3,204.56	\$1,040.65	\$140.00
			2019	\$3,196.74	\$817.37	\$45.00
			2020	\$3,409.74	\$616.92	\$140.00
			2021	\$3,667.07	\$486.84	\$45.00
MA FAMILY PROPERTIES LLC & MA JAMES 50% EACH	009-011-13-00019	SMITH #1 BLK 3 LT 4	2018	\$5,170.92	\$1,679.20	\$140.00
			2019	\$5,231.92	\$1,337.72	\$45.00
			2020	\$5,525.01	\$999.62	\$140.00
			2021	\$5,530.33	\$734.21	\$45.00
MACCAY CHARLOTTE L	001-094-06-00017	VIEW RIDGE (OF SOUTH ADDN) BLK 35B LT 11	2021	\$2,645.55	\$339.61	\$45.00
MACFARLANE NINA MARIE-ELDFJALL	005-162-37-06119	SHERWOOD NORTH TR A1 THE VILLAGE PHASE 2 / UNIT 4366	2021	\$1,288.43	\$171.05	\$45.00
MACHUGA LUISA P % PALMER L G & ASCONE T & JOHNSON R & HARNISH N P	006-321-22-00412	PALMER LT 1 BAVARIAN VILLAGE / UNIT A4	2021	\$1,692.07	\$224.63	\$45.00
MACINKO STEVEN	006-042-14-00015	T13N R3W SEC 13 SM LT 3 E110' S110'	2021	\$4,930.27	\$654.53	\$45.00
MALINAK MICHAEL L	014-074-39-00015	CAMPBELL HEIGHTS #1 BLK 7 LT 37	2021	\$1,734.24	\$230.24	\$45.00
MAMAE AVE MAMAO	050-053-05-00015	EAGLE GLENN EAST BLK 1 LT 4	2021	\$1,247.08	\$165.55	\$45.00
MANESS GARY D	051-301-38-00018	WALKING BILL LT 1	2020	\$1,905.80	\$344.82	\$140.00
			2021	\$1,991.44	\$264.38	\$45.00
MANN STEPHANIE J	051-161-17-00010	T15N R1W SEC 7 SM LT 68	2021	\$4,138.37	\$549.37	\$45.00
MARKLE STEVEN & RICHARDSON JANET 50% EACH	012-311-18-00017	NEWLAND BLK C LT 8	2020	\$277.04	\$6.02	
			2021	\$1,937.51	\$257.23	\$45.00
MARLOW MARCA & LAELE E	002-096-75-00016	MCKAY LT C3	2020	\$9,800.01	\$1,773.10	\$140.00
			2021	\$10,511.06	\$1,395.44	\$45.00
MARTIN BOB H	010-334-06-00016	WINDEMERE BLK 5 LT 6	2021	\$645.11	\$5.48	\$45.00
MARX DELORES E FAMILY TRUST	016-141-26-00017	SNOW CREST VIEW LT 24	2019	\$3,329.26	\$851.24	\$45.00
			2020	\$3,469.59	\$627.74	\$140.00
			2021	\$3,656.25	\$485.40	\$45.00
MATICH YOUN	014-025-50-04512	LAUREL PARK LT 1 LAUREL PARK / UNIT 45	2021	\$226.08	\$6.41	\$45.00
MATIER KEVIN & STEVENS KEVIN	050-511-34-00012	NORTH SLOPE BLK 1 LT 7	2021	\$2,524.81	\$324.11	\$45.00
MATLOCK KEVIN & SONNIER-MATLOCK JOY	051-154-20-00019	T15N R1W SEC 8 SM LT 181	2020	\$1,841.46	\$333.16	\$140.00
			2021	\$1,930.41	\$256.28	\$45.00
MATTHIAS GERALD E	012-141-35-00319	WOODLAND LAKES UNIT #2 BLK 2 LT 4 NORTHWEST VILLAGE PHASE 1 / UNIT 15	2019	\$627.47	\$156.52	\$45.00
			2020	\$1,250.01	\$226.16	\$140.00
			2021	\$1,338.88	\$177.74	\$45.00



MATTISON DAVID L	020-161-27-00017	MARGUERITE HILLS LT-1A-2	2021	\$5,461.36	\$725.05	\$45.00
MAURRAS ORLANDO D & DRUELLA	003-115-41-00015	THIRD ADDITION TO THE TOWNSITE OF ANCHORAGE BLK 3D LT 5	2021	\$3,135.71	\$26.64	\$45.00
MCBRIDE DANIEL SCOTT JR	010-144-23-00212	BROADMOOR ESTATES WEST #5 BLK 3 LT 18 BROADMOOR TOWNHOMES WEST / UNIT 388	2021	\$3,294.06	\$422.86	\$45.00
MCBRIDE WILLIAM RYAN	004-122-30-00013	GRANDVIEW GARDENS BLK 10 LT 18	2020	\$1,674.09	\$302.88	
			2021	\$1,764.15	\$234.21	\$45.00
MCCAIN RANDY	051-104-15-00014	T15N R1W SEC 9 SM LT-72	2021	\$841.54	\$95.06	\$45.00
MCCLELLAND ROBERT H & WHITNEY K	016-233-05-02616	INDEPENDENCE PARK TR P RAVENCREST PHASE 1 / UNIT D-306	2020	\$2,050.29	\$370.95	\$140.00
			2021	\$2,193.03	\$291.14	\$45.00
MCCORMICK KEN	004-145-43-00017	CITY VIEW #2 BLK 2 LT 26	2021	\$3,926.55	\$521.30	\$45.00
MCCORMICK TAMMY MARIE	014-103-03-00018	GALATEA ESTATES BLK 3 LT 20	2019	\$2,045.00	\$522.88	\$45.00
			2020	\$2,139.21	\$387.05	\$140.00
			2021	\$2,254.30	\$299.29	\$45.00
MCCORMICK TAMMY MARIE	014-074-15-00015	CAMPBELL HEIGHTS #1 BLK 7 LT 22	2019	\$2,190.60	\$560.11	\$45.00
			2020	\$2,305.08	\$417.05	\$140.00
			2021	\$2,429.09	\$322.49	\$45.00
MCCREADY SUZAN A	017-342-11-00012	T12N R3W SEC 27 SM S2SE4NE4SE4 PTN	2021	\$3,913.34	\$502.86	\$45.00
MCCREADY SUZAN & FEJES ZANE 50% EACH	012-382-02-00012	CAMPBELL LAKE HEIGHTS #10 BLK 6 LT 16	2020	\$3,473.01	\$612.86	\$140.00
			2021	\$7,618.85	\$1,011.47	\$45.00
MCDONALD JASON R & TAWNIA M	050-155-45-00014	RAYMOND TEDROW BLK 5 LT 28	2021	\$7,282.97	\$966.89	\$45.00
MCGHUEY ARLENE ESTATE OF	012-063-13-00015	WOODLAND LAKES DEV UNIT #1 BLK 2 LT 1	2020	\$3,965.60	\$103.36	
			2021	\$6,584.50	\$874.17	\$45.00
MCGUIRE MICHAEL & FRAN M	009-195-26-00012	WICKERSHAM PARK BLK 2 LT 49	2020	\$4,357.08	\$788.31	\$140.00
			2021	\$4,715.83	\$626.07	\$45.00
MCGUIRE PATRICK L & SYLVIA C	050-474-23-00016	HYLEN CREST #3 BLK 4 LT 9	2015	\$295.60	\$37.26	
			2016	\$294.40	\$37.11	
			2017	\$316.40	\$39.89	
			2018	\$803.50	\$101.29	
			2019	\$802.99	\$101.23	
			2020	\$842.00	\$106.15	
			2021	\$5,055.80	\$635.37	\$45.00
MCINTIRE JOHN WESLEY AKA MCINTYRE JOHN & BOURBEAU JULIE 50% EACH	014-151-54-00010	TRANQUILLITY HEIGHTS BLK 1 LT 6	2018	\$616.64	\$200.25	\$139.70
			2019	\$615.13	\$157.29	\$45.00
			2020	\$642.96	\$116.34	\$140.00
			2021	\$677.55	\$89.96	\$45.00
MCMASTER FINANCIAL LLC	057-091-16-00015	PIONEER ESTATES BLK 2 LT 6	2021	\$1,747.62	\$231.91	\$45.00
MCMILLAN PATRICIA	015-112-19-00014	SHELL #2 LT-10	2021	\$112.42	\$1.46	\$45.00



MECHTA SARAH MWENDWA	006-235-16-00010	NUNAKA VALLEY BLK X LT 16	2021	\$235.64	\$30.24	\$45.00
MEILI BARRY A	012-524-32-00016	COUNTRY WOODS BLK 6 LT 15A	2021	\$90.83	\$12.06	\$45.00
MELICAN KATHLEEN T	010-211-32-00012	EVERGREEN BLK 8 LT 11	2021	\$4,123.88	\$529.37	\$45.00
MELICAN-MCKENZIE 2007 FAMILY TRUST MELICAN KATHLEEN T/TRUSTEE	010-075-65-00011	COLUMBIA PARK BLK 1 LT 34B	2021	\$1,984.00	\$254.68	\$45.00
MENO ROBERT A & DOLORES M	007-047-09-00013	PLEASANT VALLEY BLK 9 LT 23	2021	\$6,267.35	\$832.06	\$45.00
MERCULIEF BARBARA	016-286-61-00017	CEDAR HOLLOW BLK 2 LT 54	2018 2019 2020 2021	\$2,739.46 \$2,664.72 \$2,820.82 \$2,933.66	\$889.61 \$681.33 \$510.36 \$389.46	\$122.22 \$45.00 \$140.00 \$45.00
MERCULIEF PATIENCE P	006-242-01-00018	COLLEGE PARK BLK 2 LT 11	2018 2019 2020 2021	\$1,846.64 \$1,820.86 \$1,903.23 \$2,005.62	\$599.67 \$465.55 \$344.35 \$266.26	\$140.00 \$45.00 \$140.00 \$45.00
MERRIIONS ROBERT E	003-141-53-00016	THIRD ADDITION TO THE TOWNSITE OF ANCHORAGE BLK 24C LT 9	2021	\$1,902.01	\$244.15	\$45.00
METHONEN CAROLYN	003-192-20-00018	ROGERS PARK BLK 19 LT 8	2021	\$4,937.48	\$655.50	\$45.00
MEYER HOWARD J JR	050-751-55-00019	JUNIPER VALLEY TR A1	2021	\$4,454.75	\$591.42	\$45.00
MICUA ROGER M & ESTHER S	011-155-04-00019	LAKERIDGE BLK 2 LT 67	2021	\$944.19	\$121.21	\$45.00
MID AMERICA MORTGAGE INC	006-391-42-00017	MOUNTAIN DALE BLK 2 LT 21	2021	\$403.60	\$51.81	\$45.00
MID AMERICA MORTGAGE INC	016-184-15-00010	BROOKWOOD NORTH PH E LT 14	2021	\$487.45	\$62.57	\$45.00
MILLER ANDREA	005-162-37-06614	SHERWOOD NORTH TR A1 THE VILLAGE PHASE 2 / UNIT 4392	2020 2021	\$1,039.68 \$1,165.89	\$188.10 \$154.79	\$140.00 \$45.00
MILLER ANDREA L	005-162-03-08315	RUSSIAN JACK MANOR TR 2 ANCHORAGE MANORHOUSE / UNIT C13	2020 2021	\$1,306.44 \$1,165.89	\$236.36 \$154.79	\$140.00 \$45.00
MILLER KURT K	051-303-01-00012	T15N R1W SEC 30 SW LT 92	2021	\$2,534.26	\$336.44	\$45.00
MILLER LORNE C	010-135-17-00014	KIRCHNER LT 52	2021	\$3,432.45	\$165.23	\$45.00
MILLER STEPHEN CRAIG & MILLER TERESA DENISE 50% EACH	050-711-08-00012	EAGLE VISTA BLK 2 LT 6	2020 2021	\$3,270.68 \$3,447.23	\$260.17 \$457.65	\$95.00 \$45.00
MILLER SHELIA % ESTATE OF COREY HELEN K	001-091-25-00013	WELCH'S (OF SOUTH ADDN) BLK 42D LT 8 S50'	2020 2021	\$6,752.79 \$7,146.73	\$1,221.77 \$948.81	\$140.00 \$45.00



MILLHOUSE JAMES & MINDY	009-013-48-00011	LAMPERT BLK 1 LTS 12 & 13	2021	\$4,194.16	\$538.40	\$45.00
MILLHOUSE JAMES A & MINDY	009-013-41-00016	LAMPERT BLK 1 LT 14A	2021	\$21,105.48	\$2,709.27	\$45.00
MITCHELL CHANCE	020-531-29-00017	RABBIT CREEK VIEW & HEIGHTS BLK 3H LT 7A	2019	\$890.67	\$62.20	
			2020	\$2,083.54	\$376.98	\$140.00
			2021	\$2,227.66	\$295.73	\$45.00
MITCHELL ERIN	017-361-33-00016	MCMAHON #2 BLK 5 LT 5	2021	\$3,932.07	\$67.95	\$45.00
MITCHELL MIKE D	010-135-47-00011	MORTON BLK 2 LT 8	2021	\$2,805.08	\$73.11	\$45.00
MITCHELL VICKIE L & SWAFFORD MATTHEW WILLIAM 50% EACH	012-052-21-00011	SPENARD HEIGHTS ADDITION LT 17	2020	\$4,970.97	\$899.39	\$119.32
			2021	\$5,524.93	\$733.50	\$45.00
MIXSON JENNIE & MASATO	020-431-12-00016	BEAR VALLEY BLK 1 LT 6	2021	\$1,356.77	\$180.13	\$45.00
MIZE BRIGITTE CHARLOTTE	009-166-64-00014	HEATHER MEADOWS BLK 5 LT 10	2021	\$2,301.16	\$305.51	\$45.00
MOMBERGER ZACHARY	051-062-42-00018	EKLUTNA WEST LT 15	2021	\$1,432.56	\$190.19	\$45.00
MOON ARNOLD R JR & SUSANNA L	010-072-38-00015	HAWTHORNE BLK 4 LT 3	2021	\$1,766.67	\$5.01	\$45.00
MOON COURTNEY & JESSE	010-023-03-00012	WOODLAND PARK LT 30M	2021	\$3,309.57	\$424.85	\$45.00
MOON COURTNEY D & JESSE R	003-116-17-00013	BEVERS (THIRD ADDN TO THE TOWNSITE OF ANCHORAGE) BLK 48 LT 8	2021	\$604.59	\$103.28	\$45.00
MORAN M E LIVING TRUST MORAN MARY E / TRUSTEE	010-145-13-00012	BROADMOOR ESTATES WEST BLK 2 LT 6B	2021	\$4,555.45	\$604.78	\$45.00
MORGAN BLAINE AUGUST	009-232-50-00013	INTERNATIONAL TOWNHOUSE BLK 4 LT 5	2021	\$255.50	\$32.80	\$45.00
MORGAN CHRISTINE D	011-381-38-00019	CAMPBELL WOODS BLK 2 LT 15	2019	\$4,714.95	\$1,200.55	
			2020	\$4,878.63	\$882.68	\$140.00
			2021	\$5,243.82	\$696.16	\$45.00
MORICO FAMILY LIVING TRUST	015-093-58-00014	CONIFER HEIGHTS BLK 1 LT 16	2021	\$2,344.47	\$311.25	\$45.00
MORISA VIJI & ULUOLA	003-162-08-00016	EASTCHESTER URBAN RENEWAL R-16 BLK 2 LT 2	2021	\$359.60	\$1.45	\$45.00
MORISATH BOUASONE KEITH & SYMEUANG NOY	003-081-19-00015	FOURTH ADDITION TO THE TOWNSITE OF ANCHORAGE BLK 26D LT 6	2021	\$3,234.59	\$429.43	\$45.00
MOROZOV ANDREY DMITRIEVICH & LILYA ALEKSEYEVNA	051-122-27-00010	LAKE HILL ACRES #6 BLK A LT 2	2021	\$748.39	\$99.36	\$45.00
MORRIS VILMA	010-243-29-00011	BOWKER LT 3	2020	\$294.25	\$5.08	
			2021	\$1,931.74	\$256.46	\$45.00
MORRISSEY JACOB	020-571-27-00017	RABBIT CREEK VIEW & HEIGHTS BLK 7H LT 26A	2021	\$72.79	\$0.94	\$45.00



MORSE SAM W & JULIE S	006-142-05-00011	DEBARR VISTA #7 BLK 13 LT 5 E2	2020 2021	\$1,776.69 \$2,863.02	\$46.31 \$380.09	\$45.00
MOSER JONAS B	076-031-12-00017	RAVEN MOUNTAIN ESTATES #1 BLK 2 LT 12	2019 2020 2021	\$703.17 \$751.92 \$829.71	\$179.80 \$136.06 \$110.16	\$45.00 \$95.00 \$45.00
MOSHER MARLA	016-282-63-00012	DIAMOND WILLOW ESTATES BLK 8 LT 6A	2021	\$899.43	\$11.66	\$45.00
MOWERY KEVIN T & O'DONNELL KAREN L	014-211-28-00016	EAST DIMOND CENTER BLK 2 LT 11	2021	\$2,974.98	\$38.56	\$45.00
MUELLER JUDITH B	019-181-28-11716	DISCOVERY PARK TRACT H-2A DISCOVERY PARK PH 29 / UNIT 92A	2021	\$176.33	\$4.60	\$45.00
MUELLER LOWELL D	014-132-14-00014	ALPINE VILLAGE BLK 5 LT 5	2021	\$100.91	\$12.95	\$45.00
MUNGER TREENA S	007-174-01-01317	CIMARRON TR-A SPICEWOOD / UNIT 3-A	2021	\$2,369.92	\$30.71	\$45.00
MURCHISON MARCUS L	006-214-27-00012	CHESTER VALLEY #5 BLK 11 LT 30A	2021	\$3,748.16	\$481.15	\$45.00
MURKOWSKI BRIAN P	011-094-35-00014	TALL SPRUCE ESTATES #1 BLK 4 LT 1	2020 2021	\$1,429.48 \$6,458.36	\$75.14 \$857.42	\$95.00 \$45.00
MURR DUSTIN & SARA	010-213-49-00012	EVERGREEN BLK 5 LT 6	2019 2020 2021	\$555.58 \$593.34 \$3,061.59	\$62.76 \$81.24 \$406.46	\$45.00
MURRAY CHARLOTTE A	052-451-01-00018	KNOX PARCEL A	2021	\$4,358.36	\$578.62	\$45.00
MYERS DAN	014-052-05-00012	SMELIKOF BLK 2 LT 25	2021	\$2,910.23	\$386.36	\$45.00
N-O-L PROFITEERS % DANCAESCU NICK	010-061-15-00016	SATELLITE PARK TR-A	2021	\$940.64	\$124.88	\$45.00
NAKAMOTO WESLEY	010-215-09-00011	WILLOW CREST LT 14B	2021	\$9,424.46	\$1,251.18	\$45.00
NAKAMOTO WESLEY	010-215-10-00019	WILLOW CREST LT 14C	2021	\$1,531.70	\$203.36	\$45.00
NAKAMOTO WESLEY	010-215-11-00017	WILLOW CREST LT 15A	2021	\$8,281.99	\$1,099.51	\$45.00
NAKAMOTO WESLEY	010-211-49-00016	EVERGREEN BLK 8 LTS 5 & 6	2021	\$14,661.07	\$1,946.40	\$45.00
NAKAMOTO WESLEY	010-211-09-00010	EVERGREEN BLK 8 LT 4	2019 2020 2021	\$2,382.01 \$2,539.35 \$2,731.83	\$609.03 \$459.45 \$362.67	\$45.00 \$140.00 \$45.00
NAKAMOTO WESLEY M & HENDREN BRET 50% EACH	001-053-26-00011	ORIGINAL TOWNSITE OF ANCHORAGE BLK 96 LT 4	2019 2020 2021	\$12,736.26 \$13,401.27 \$12,632.02	\$3,256.44 \$2,424.65 \$1,677.02	\$45.00 \$140.00 \$45.00



NATIVE VILLAGE OF TYONEK	002-181-10-00013	GAY BLK 1A	2019 2020 2021	\$80,471.56 \$84,106.35 \$86,119.38	\$20,575.26 \$15,217.20 \$11,433.22	\$45.00 \$140.00 \$45.00
NAYOKPLUK DEBRA L	006-302-52-00013	WONDER PARK BLK 2 LT 1	2020 2021	\$2,707.28 \$2,891.85	\$489.82 \$383.91	\$140.00 \$45.00
NELSON ANDREW SR & NIDA	011-132-27-00019	SAND LAKE #2 BLK 7 LT 10	2021	\$4,140.99	\$549.76	\$45.00
NELSON BONNIE M	051-104-56-00018	T15N R1W SEC 9 SM LT 69B	2021	\$4,577.22	\$38.89	\$45.00
NELSON DONALD B	004-124-14-00013	GRANDVIEW GARDENS BLK 7 LT 6	2021	\$3,931.96	\$22.01	\$45.00
NELSON DONALD C	004-041-24-00018	MOUNTAIN VIEW BLK 20 LT 1 E2 S3 W2	2018 2019 2020 2021	\$1,580.96 \$1,552.56 \$964.44 \$893.79	\$513.41 \$396.96 \$174.50 \$118.67	\$140.00 \$45.00 \$140.00 \$45.00
NELSON JAMES R & KAREN S	018-121-14-00013	STATE MANOR #2 BLK 3 LT 2	2021	\$1,776.78	\$235.88	\$45.00
NELSON MAVIANA	010-041-58-01719	WARD PLACE T13N R4W SEC 26 SM NW4 WARD PLACE / UNIT 17	2021	\$1,594.77	\$211.72	\$45.00
NESVICK CYNTHIA A REVOCABLE LIVING TRUST	010-025-27-04216	MINNESOTA COMMONS BLK 3B PIEDMONT WEST / UNIT 403	2021	\$1,610.98	\$213.88	\$45.00
NEVEL HARRY W	020-531-25-00015	RABBIT CREEK VIEW & HEIGHTS BLK 3H LT 3A	2021	\$681.51	\$90.48	\$45.00
NEXT GEN PROPERTIES LLC	016-271-51-00010	HILLCREST BLK 7 LT 4	2021	\$843.12	\$104.55	\$45.00
NEXT GEN PROPERTIES LLC	016-271-52-00018	HILLCREST BLK 7 LT 3	2021	\$829.85	\$103.51	\$45.00
NEXT GEN PROPERTIES LLC	009-032-38-00012	NORTHERN LIGHTS BLK 5 LT 3A	2019 2020 2021	\$7,903.51 \$8,425.17 \$9,058.65	\$1,829.21 \$1,524.35 \$1,202.62	 \$140.00 \$45.00
NEXT LEVEL REALTY LLC	002-162-22-00018	THIRD ADDITION TO THE TOWNSITE OF ANCHORAGE BLK 27D LT 4	2021	\$3,831.05	\$508.61	\$45.00
NHN EAST 15 TERACE LLC	002-163-33-00013	THIRD ADDITION TO THE TOWNSITE OF ANCHORAGE BLK 35B LT 2A	2021	\$87.00	\$11.17	\$45.00
NICHOLAS JANE	014-221-35-00010	LAZY ACRES LT 17	2020 2021	\$2,241.81 \$2,363.42	\$405.61 \$313.63	\$140.00 \$45.00
NICKELL GREENE WILLIAM	012-162-20-00010	VILLAGE GREEN #3 BLK 3 LT 1	2021	\$5,854.69	\$777.27	\$45.00
NICKERSON STEVEN H	018-032-61-00013	OCEANVIEW NORTH #3 BLK 15 LT 61	2021	\$4,845.93	\$549.17	\$45.00
NICOLAISEN AMY	050-152-23-00018	SUNNY SLOPES LT 43	2021	\$4,712.61	\$125.65	\$45.00



NICOLAISEN-AMY J	040-195-29-00013	KIRCHNER LT-77	2021	\$2,779.34	\$60.43	\$45.00
NICOLAYSEN-RODGER T	050-153-25-00011	G-A PHILLIPS ADDITION BLK-2 LT-2	2021	\$3,095.90	\$40.12	\$45.00
NIELSEN HAROLD W & MARY	050-242-78-00011	PALOS VERDES BLK 7 LT 3	2020	\$46.71	\$3.47	\$140.00
			2021	\$978.46	\$129.89	\$45.00
NORDSTROM DR ERIC M & ELOISE F	075-161-03-00012	ALYESKA BASIN #3 BLK 15 LT 3	2021	\$9,068.60	\$1,203.94	\$45.00
NORELL GLADYS	005-062-54-01315	AUSTRALASKA BLK 3 LT 18A1 SANTA FE PHASE 2 / UNIT W114	2021	\$1,016.33	\$134.93	\$45.00
NORTHCUTT TIMOTHY W & THOMAS RITA M	006-151-40-02015	TOWNE EAST BLK 2 LT 6A TIMBER MANOR / UNIT A-10	2021	\$1,492.05	\$198.08	\$45.00
NORTON RASHANE ESTATE OF	005-162-37-00211	SHERWOOD NORTH TR A1 THE VILLAGE PHASE 2 / UNIT 4304	2019	\$1,060.13	\$271.07	\$45.00
			2020	\$1,129.97	\$204.45	\$140.00
			2021	\$1,497.46	\$198.80	\$45.00
O'HANLEY FAMILY 2016 TRUST	003-151-59-00319	THIRD ADDITION TO THE TOWNSITE OF ANCHORAGE BLK-39 TR-26 BIRCH HILL PHASE 1 / UNIT B-03	2019	\$2,800.84	\$716.12	\$45.00
			2020	\$2,838.60	\$513.58	\$140.00
			2021	\$3,109.53	\$412.83	\$45.00
O'HANLEY 2016 FAMILY TRUST O'HANLEY TARA ANNE / TRUSTEE	001-051-10-00217	ORIGINAL TOWNSITE OF ANCHORAGE BLK-92 LT-2A BOOTLEGGER / UNIT-2	2019	\$2,525.98	\$645.86	\$45.00
			2020	\$2,881.35	\$521.32	\$140.00
			2021	\$2,730.03	\$362.44	\$45.00
OCHOA KARL D	006-313-37-00011	JENNISON LT 3A	2021	\$4,339.21	\$576.08	\$45.00
OFFICE OF PUBLIC ADVOCACY % LEONARD BETTY ESTATE OF	006-041-49-00914	SCANDIA LT-22H GRAND LARRY / A-09	2021	\$1,374.92	\$182.55	\$45.00
OGARD ALTON M	006-175-11-00019	MEADOCREST LANE BLK 1 LT 8	2019	\$6,920.28	\$1,769.40	\$45.00
			2021	\$6,222.34	\$80.64	\$45.00
OGARD ALTON N REVOCABLE TRUST OGARD A N & OGARD A M & SPIDAL M /COTTES OR SUCCR TTE	006-324-19-00016	T13N R3W SEC 22 SM LT 39 LESS NW COR	2021	\$5,000.00	\$509.76	\$45.00
OHLSON ERIC G	014-263-54-20219	EAST DIMOND CENTER TR B-8 GARAGETOWN USA, SOUTH ANCHORAG / UNIT 202	2021	\$3,443.62	\$457.16	\$45.00
OHLMUND EVERETT	011-141-40-00013	DELVIEW BLK 2 LT 14	2015	\$146.74	\$1.90	
			2018	\$964.33	\$77.08	
			2019	\$496.37	\$36.88	
			2020	\$1,099.54	\$198.94	\$140.00
			2021	\$79.30	\$10.53	\$45.00
OLDHAM DONALD E & ETHANN C	002-095-15-00014	ORIGINAL TOWNSITE OF ANCHORAGE BLK 115 LT 10	2020	\$7,862.58	\$1,422.56	\$140.00
			2021	\$7,896.36	\$1,048.32	\$45.00
OLDS CHRIS S & CHRISTINE M	050-071-16-00014	SCHROEDER EAST BLK-7 LT-14	2021	\$1,222.37	\$162.29	\$45.00
OLEJNICZAK RONALD R	013-071-37-00016	CRESTBROOK BLK-1 LT-4	2021	\$5,079.83	\$674.39	\$45.00



OLIVER THOMAS L	014-134-55-00013	CHUGACH MEADOWS BLK 3 LT 14A	2021	\$10,134.44	\$1,345.44	\$45.00
OLSON DALE D	003-115-19-00011	BEVERS (THIRD ADDN TO THE TOWNSITE OF ANCHORAGE) BLK 4D LT 8	2018	\$3,686.72	\$1,197.21	\$140.00
			2019	\$3,700.63	\$946.20	\$45.00
			2020	\$3,934.71	\$711.91	\$140.00
			2021	\$4,198.66	\$557.40	\$45.00
OMNI LLC	010-121-34-00019	ROOSEVELT PARK BLK 9 LT 1A	2021	\$14,509.70	\$1,926.32	\$45.00
ORR MIYAKO	005-161-50-00018	RUSSIAN JACK #1 BLK 4 LT 9	2019	\$1,189.38	\$304.11	\$45.00
			2020	\$1,248.31	\$225.86	\$140.00
			2021	\$1,210.95	\$160.77	\$45.00
ORT VERNON J	051-282-27-00013	T15N R2W SEC 25 SM LT 81	2020	\$4,559.23	\$824.88	\$140.00
			2021	\$4,785.88	\$635.37	\$45.00
OSOWSKI SHANE J	002-083-74-00017	EAST ADDITION TO THE TOWNSITE OF ANCHORAGE BLK 37 LT 5	2018	\$2,669.92	\$867.03	\$140.00
			2019	\$2,570.15	\$657.15	\$45.00
			2020	\$2,713.77	\$491.00	\$140.00
			2021	\$2,872.38	\$381.35	\$45.00
OSOWSKI SHANE J	002-083-75-00014	EAST ADDITION TO THE TOWNSITE OF ANCHORAGE BLK 37 LT 4 N2	2018	\$296.84	\$96.38	\$140.00
			2019	\$296.11	\$75.71	\$45.00
			2020	\$316.35	\$57.24	\$140.00
			2021	\$338.77	\$44.98	\$45.00
OSWALD TOMMY	005-162-03-05410	RUSSIAN JACK MANOR TR 2 ANCHORAGE MANORHOUSE / UNIT E03	2021	\$1,423.58	\$188.99	\$45.00
OSWALD TOMMY	010-124-15-00012	CONROY RUSHTON BLK 3 LT 15	2021	\$3,567.96	\$473.69	\$45.00
OSWALD TOMMY	005-162-03-12614	RUSSIAN JACK MANOR TR 2 ANCHORAGE MANORHOUSE / UNIT A05	2020	\$1,294.47	\$168.65	
			2021	\$1,153.28	\$153.11	\$45.00
OSWALD TOMMY	006-144-49-00015	DEBARR VISTA #2 BLK 6 LT 8	2019	\$69.50	\$2.28	
			2020	\$3,685.05	\$666.73	\$140.00
			2021	\$3,933.76	\$522.25	\$45.00
OSWALD TOMMY	005-162-03-14214	RUSSIAN JACK MANOR TR 2 ANCHORAGE MANORHOUSE / UNIT A21	2019	\$692.02	\$176.93	\$45.00
			2020	\$1,311.57	\$237.30	\$140.00
			2021	\$1,171.30	\$155.51	\$45.00
OSWALD TOMMY	005-162-03-14313	RUSSIAN JACK MANOR TR 2 ANCHORAGE MANORHOUSE / UNIT A24	2019	\$1,261.35	\$322.52	\$45.00
			2020	\$1,521.90	\$275.36	\$140.00
			2021	\$1,385.73	\$183.98	\$45.00
OSWALD TOMMY	005-162-03-13711	RUSSIAN JACK MANOR TR 2 ANCHORAGE MANORHOUSE / UNIT A18	2020	\$1,521.90	\$121.70	
			2021	\$1,385.73	\$183.98	\$45.00
OSWALD TOMMY D	005-162-03-13513	RUSSIAN JACK MANOR TR 2 ANCHORAGE MANORHOUSE / UNIT A16	2020	\$1,515.06	\$96.16	
			2021	\$1,378.53	\$183.02	\$45.00
OSWALD TOMMY D	014-181-17-00014	ABBOTT LOOP MANOR BLK 2 LT 4	2020	\$4,661.46	\$843.39	\$30.75
			2021	\$5,160.92	\$685.17	\$45.00



OSWALD TOMMY D	005-162-03-10915	RUSSIAN JACK MANOR TR 2 ANCHORAGE MANORHOUSE / UNIT B11	2020 2021	\$1,306.44 \$1,165.89	\$209.31 \$154.79	\$45.00 \$45.00
OSWALD TOMMY D	005-162-03-12317	RUSSIAN JACK MANOR TR 2 ANCHORAGE MANORHOUSE / UNIT A04	2020 2021	\$1,294.47 \$1,153.28	\$168.65 \$153.11	\$45.00 \$45.00
OSWALD TOMMY D	005-162-03-12416	RUSSIAN JACK MANOR TR 2 ANCHORAGE MANORHOUSE / UNIT A03	2020 2021	\$1,294.47 \$1,153.28	\$168.65 \$153.11	\$45.00 \$45.00
OSWALD TOMMY 99% & MCGREGGOR BETH 1%	005-162-03-14818	RUSSIAN JACK MANOR TR 2 ANCHORAGE MANORHOUSE / UNIT D03	2019 2020 2021	\$87.81 \$1,571.49 \$1,423.58	\$2.88 \$284.33 \$188.99	\$140.00 \$45.00 \$45.00
OSWALD TOMMY 99% & VERA DAVID LLC 1%	005-162-03-12812	RUSSIAN JACK MANOR TR 2 ANCHORAGE MANORHOUSE / UNIT A07	2021	\$1,364.11	\$181.10	\$45.00
OVERSON MARK	017-071-07-00015	SOUTH HILLS BLK 7 LT 10	2020 2021	\$477.56 \$507.41	\$26.41 \$67.37	\$45.00 \$45.00
OWER WILLIAM W & JOYCE M	012-493-39-00019	LAUREL ACRES BLK 10 LT 38	2021	\$158.57	\$21.06	\$45.00
OWER WILLIAM W & JOYCE M	012-493-40-00017	LAUREL ACRES BLK 10 LT 39	2021	\$151.36	\$20.10	\$45.00
OWNBY DAVID W & LAURA J	014-181-19-00010	ABBOTT LOOP MANOR BLK 2 LT 6	2021	\$3,011.14	\$399.76	\$45.00
OWNBY DAVID W & LAURA J	014-181-20-00018	ABBOTT LOOP MANOR BLK 2 LT 7	2021	\$4,278.82	\$111.52	\$45.00
PACKARD ZACHARY J	051-292-45-00014	HENKINS BLK 3 LT 10	2018 2019 2020 2021	\$20.00 \$766.48 \$796.64 \$835.12	\$6.39 \$195.96 \$144.13 \$110.88	\$140.00 \$45.00 \$140.00 \$45.00
PAGE MACKENNA S	050-163-30-00010	EAGLE GLENN BLK 5 LT 7	2021	\$1,720.65	\$220.88	\$45.00
PAGE ROSEMARIE	012-492-31-00018	LAUREL ACRES BLK 8 LT 2	2020 2021	\$148.77 \$156.77	\$26.91 \$20.82	\$140.00 \$45.00
PAINTER PETER	014-132-06-00010	ALPINE VILLAGE BLK 2 LT 6	2021	\$2,140.77	\$284.21	\$45.00
PALMER L G & ASCONE T & JOHNSON R & HARNISH N P WAGNER MELISSA A DECL OF TRUST	006-321-20-00713	PALMER LT 5A BAVARIAN VILLAGE / UNIT D7	2021	\$1,679.46	\$222.96	\$45.00
PALMER L G & ASCONE T & JOHNSON R & HARNISH N P % BOVEY BRIAN A	006-321-22-00115	PALMER LT 1 BAVARIAN VILLAGE / UNIT A1	2020 2021	\$1,706.58 \$1,679.46	\$308.77 \$222.96	\$140.00 \$45.00
PALMER L G & ASCONE T & JOHNSON R & HARNISH N P % MACHUCA LUISA P	006-321-22-00412	PALMER LT 1 BAVARIAN VILLAGE / UNIT A4	2021	\$1,692.07	\$224.63	\$45.00
PALMER L G & ASCONE T & JOHNSON R & HARNISH N P % JONES ROCKELE DARLENE	006-321-22-00511	PALMER LT 1 BAVARIAN VILLAGE / UNIT A5	2021	\$83.97	\$10.78	\$45.00



PALMER L G & ASCONE T & JOHNSON R & HARNISH N P % DUNLAP DONALD W	006-321-23-00212	PALMER LT 2 BAVARIAN VILLAGE / UNIT B2	2018 2019	\$767.87 \$1,307.49	\$65.57 \$334.31	\$45.00
PAN ARCTIC CAPITAL LLC	051-191-10-00012	SKYLINE VIEW BLK 3 LT 2	2021	\$3,629.56	\$481.86	\$45.00
PARADES ALEJANDRO PATINO	013-071-30-00011	CRESTBROOK BLK 2 LT 4	2021	\$1,656.40	\$219.90	\$45.00
PARK STRIP PROPERTIES LLC	002-143-62-00014	THIRD ADDITION TO THE TOWNSITE OF ANCHORAGE BLK 12B LT 9A	2018 2019 2020 2021	\$13,762.88 \$15,034.84 \$15,496.02 \$15,695.42	\$4,469.33 \$3,844.16 \$2,803.65 \$2,083.72	\$140.00 \$45.00 \$140.00 \$45.00
PARK STRIP PROPERTIES LLC	010-346-25-00010	SPERSTAD BLK F LT 8A	2018 2019 2020 2021	\$22,445.04 \$22,584.98 \$23,500.53 \$23,836.85	\$7,288.76 \$5,774.61 \$4,251.92 \$3,164.57	\$140.00 \$45.00 \$140.00 \$45.00
PARK TOM R	002-125-02-03615	ORIGINAL TOWNSITE OF ANCHORAGE BLK 111 LT 7A THE FOUNTAINS / UNIT 218	2021	\$1,785.78	\$237.07	\$45.00
PARKER KARRI A	011-382-27-00010	CAMPBELL WOODS #1 BLK 3 LT 27	2021	\$5,882.22	\$76.23	\$45.00
PARKER MARY M	006-284-06-00019	BONIBROOK #2 BLK 5 LT 2A	2021	\$2,225.73	\$285.71	\$45.00
PARKVIEW PROPERTIES LLC	001-051-65-00112	L STREET SLIDE REPLAT PHASE 1 BLK 93 LT 4B 880 N STREET / UNIT 101	2021	\$6,395.29	\$849.04	\$45.00
PARLIAMENT DAVID	002-205-60-00718	PEARLY SMITH BLK 7 LT 2A MADISON RIDGE / UNIT 7	2021	\$2,263.31	\$300.48	\$45.00
PARRETT NANCY	003-152-51-00017	EASTCHESTER URBAN RENEWAL R-16 BLK 2 LT 19	2020 2021	\$899.47 \$942.45	\$27.49 \$125.11	\$45.00
PAUL GEORGE A & TAMMY L	014-164-12-00011	DEE ESTATES LT 12	2021	\$4,420.30	\$586.84	\$45.00
PEARCE JENNIFER J	051-154-52-00012	SMITH LT 2	2021	\$7,048.73	\$935.80	\$45.00
PEARSON CLAUDIA LYNN	006-232-19-00011	NUNAKA VALLEY BLK D LT 18	2019 2020 2021	\$3,774.25 \$3,956.94 \$4,240.10	\$965.00 \$715.92 \$562.92	\$45.00 \$140.00 \$45.00
PEARSON PATRICIA	003-114-07-00019	ANNYS (OF THIRD ADDN TO THE TOWNSITE OF ANCHORAGE) BLK 19D LT 12	2021	\$929.59	\$7.90	\$45.00
PEDERSEN THOR	002-132-67-00016	THIRD ADDITION TO THE TOWNSITE OF ANCHORAGE BLK 18A LT 12 S2	2019 2020 2021	\$1,341.52 \$1,407.33 \$1,483.04	\$343.02 \$254.63 \$196.88	\$45.00 \$140.00 \$45.00
PEDLOW AK COMM PROP TRUST PEDLOW TIMOTHY M & MARY L / TRUSTEES	021-022-35-00013	T12N R2W SEC 30 5M PARCEL 16	2021	\$190.29	\$4.96	\$45.00
PEDLOW ALASKA COMMUNITY PROPERTY TRUST PEDLOW T M & M L TTEES	021-022-54-00014	T12N R2W SEC 30 5M W2NE4NE4SE4SE4	2021	\$166.79	\$4.35	\$45.00



PEDLOW ALASKA COMMUNITY PROPERTY TRUST PEDLOW T M & M L / TTES	021-022-55-00011	T12N R2W SEC 30 SM- E2NE4NE4SE4SE4	2021	\$225.43	\$5.88	\$45.00
PEDLOW ALASKA COMMUNITY PROPERTY TRUST PEDLOW T M & M L / TTES	007-174-54-00011	CHARRON BLK 1 LT 49	2021	\$421.34	\$10.98	\$45.00
PEMBERTON MARTHA	012-533-37-00016	HIDDEN COVE PH 3 LT 37	2021	\$158.44	\$3.45	\$45.00
PENA KLEYZAR DELA	009-264-31-00016	ALPINE MEADOWS NORTH BLK 1 LT 2	2021	\$223.96	\$28.76	\$45.00
PENA MARISOL	004-037-26-00011	MOUNTAIN VIEW BLK 9 LT 3A	2021	\$1,783.98	\$236.85	\$45.00
PEPE MARY K	001-084-67-00010	SOUTH ADDITION TO THE TOWNSITE OF ANCHORAGE BLK 26C LT 2	2021	\$2,324.12	\$298.34	\$45.00
PERKINS GARY L	051-471-12-00014	SLEEPY HOLLOW #1 BLK 1 LT 1	2021	\$3,688.66	\$442.92	\$45.00
PETERKIN MATTHEW S	005-031-19-00018	FAIRVIEW EXTENSION BLK 30 LT 13A	2021	\$1,798.67	\$230.89	\$45.00
PETERSON GARY & KATHLEEN	005-027-61-00018	FAIRVIEW BLK 10 LTS 5 & 6	2021	\$10,606.57	\$1,035.00	\$45.00
PETERSON GARY & KATHLEEN	006-292-19-00015	WONDER PARK TR D LT D38	2021	\$4,996.13	\$42.45	\$45.00
PETRANOVICH FRANK H	051-221-22-00011	T15N R1W SEC 18 SM- LT 155 W2	2020 2021	\$2,291.87 \$2,356.00	\$414.66 \$312.79	\$140.00 \$45.00
PETTIT ROBERT THOMAS FAMILY TRUST PETTIT ROBERT THOMAS / TRUSTEE	003-111-44-00018	THIRD ADDITION TO THE TOWNSITE OF ANCHORAGE BLK 218 LT 7	2021	\$4,220.28	\$560.28	\$45.00
PEIFER MATT ALAN	051-053-32-00018	LEOS LT 12	2021	\$3,234.48	\$429.40	\$45.00
PHH MORTGAGE CORPORATION % FREMONT HOME LOAN TRUST 2005-C HSBC BANK USA NTL ASSOC/TTEE	010-113-21-00013	T13N R4W SEC 25 SM N2N2NE4SE4 PTN	2021	\$2,962.48	\$393.29	\$45.00
PHILIPS ALEXANDRA	010-023-10-00017	WOODLAND PARK LT 23M	2021	\$3,434.61	\$455.97	\$45.00
PHILLIPS BRUCE	017-101-40-00011	ILIAMNA ACRES LT 2A	2021	\$2,910.35	\$386.39	\$45.00
PHILLIPS CURTIS WILLIAM	051-291-06-00018	HENKINS BLK 4 LT 1	2020 2021	\$836.47 \$876.87	\$151.33 \$116.40	\$140.00 \$45.00
PHILLIPS CURTIS WILLIAM	051-291-17-00015	HENKINS BLK 4 TR 3	2019 2020 2021	\$723.59 \$882.43 \$925.05	\$184.23 \$159.65 \$122.80	\$45.00 \$140.00 \$45.00
PHILLIPS INVESTMENTS LLC	010-061-67-00017	SATELLITE PARK TR B	2021	\$1,902.91	\$252.64	\$45.00
PHILLIPS ROBIN SHALENE & PHILLIPS RAMONA GAIL 50% EACH	006-291-29-00214	WONDER PARK LT C-5 MCCARREY PARK PHASE 1 / UNIT 02A	2021	\$1,346.75	\$38.20	\$45.00



PHILLIPS STEVEN LEE	014-075-35-00010	CAMPBELL HEIGHTS #1 BLK 8 LT 10	2020 2021	\$2,294.14 \$2,416.12	\$311.62 \$320.77	\$45.00
PHILLIPS WARREN & CLAUDINE FAMILY TRUST PHILLIPS W V & C P A/TRUSTEES	018-271-67-00014	TIMBERLUX #3 BLK G LT 14	2020 2021	\$1,662.21 \$1,756.39	\$290.87 \$233.18	\$140.00 \$45.00
PHILLIPS WARREN & CLAUDINE FAMILY TRUST PHILLIPS W V & C P A/TRUSTEES	018-271-68-00012	TIMBERLUX #3 BLK G LT 13	2020 2021	\$968.93 \$8,685.24	\$21.07 \$1,153.05	\$45.00
PHUNG HAI	012-493-37-00013	LAUREL ACRES BLK 10 LT 37	2021	\$167.58	\$22.26	\$45.00
PHUNG HAI	012-492-67-00012	LAUREL ACRES BLK 8 LT 32	2021	\$158.57	\$21.06	\$45.00
PHUNG HAI	012-492-68-00010	LAUREL ACRES BLK 8 LT 31	2021	\$158.57	\$21.06	\$45.00
PICK APRIL L	010-102-26-00015	RYAN LT 2	2019 2020 2021	\$202.03 \$4,032.18 \$4,261.73	\$29.52 \$729.53 \$565.80	\$45.00 \$140.00 \$45.00
PIEKARSKI TARA A	050-352-38-00012	VALLEY VIEW TERRACE BLK 1 LT 7	2021	\$1,944.48	\$258.14	\$45.00
PIERSCH TRACIE AKA FIKE TRACIE	014-241-47-00013	FOX LAIR LT 11	2021	\$4,838.37	\$642.35	\$45.00
PIONEER 28100 LLC	052-081-08-00018	MYSTICAL RAVEN TR A	2021	\$36,558.98	\$4,853.57	\$45.00
PLESSINGER DEBORAH L & ROBBINS VERNON O	017-444-01-00017	T12N R3W SEC 26 SW E2NE4NE4NW4	2021	\$2,144.14	\$284.66	\$45.00
PODLEJSKI CHRISTINE	012-504-19-00015	LAUREL ACRES BLK 3 LT 23	2019 2020 2021	\$140.69 \$147.06 \$154.97	\$35.97 \$26.61 \$20.58	\$45.00 \$140.00 \$45.00
POE NIDA M LIFE ESTATE	006-202-75-00016	THE FOOTHILLS BLK 1 LT 1A	2021	\$20.51	\$0.45	\$45.00
POINDEXTER CAMERON AXEL & CAITLIN JANE	020-061-05-00015	THE LANDINGS BLK 2 LT 3	2021	\$2,967.14	\$393.93	\$45.00
POLACEK GEORGE & JOANNE	015-172-18-00010	GREENLAND BLK 2 LT 1	2020 2021	\$4,348.54 \$6,308.80	\$113.34 \$837.56	\$45.00
POMPURA JOHN T	003-145-45-00013	THIRD ADDITION TO THE TOWNSITE OF ANCHORAGE BLK 26A LT 9	2021	\$1,791.18	\$237.66	\$45.00
PONY COVE LLC	015-285-06-00015	MEADOW WOOD BLK 1 LT 28	2021	\$7,440.45	\$987.79	\$45.00
POOLE WILLIAM J & MICHELE L	018-082-32-00019	HUFFMAN HILLS #2 BLK 3 LT 37	2021	\$5,591.60	\$742.34	\$45.00
PORTLOCK LUCILLE D	007-161-64-00017	CASTLE HEIGHTS #5 BLK 10 LT 1	2021	\$322.67	\$41.42	\$45.00
PORTLOCK LUCILLE D	014-054-10-00018	GALATEA ESTATES BLK 8 LT 13	2021	\$264.27	\$33.93	\$45.00
PORTLOCK LUCILLE D ESTATE OF	003-214-07-00017	COLLEGE VILLAGE # 4 BLK 5 LT 7	2021	\$556.36	\$71.42	\$45.00



POWELL BERNARD T	010-044-46-00017	WAGNER ESTATES #3 BLK 8 LT 4A	2021	\$4,566.26	\$606.22	\$45.00
POWELL BERNARD T	004-041-04-00010	FRANK KIMURA LT 12	2020	\$2,607.84	\$460.19	\$140.00
			2021	\$5,348.23	\$710.05	\$45.00
POWELL BERNARD TRUMAN	012-492-21-00019	LAUREL ACRES BLK 8 LT 12	2020	\$145.35	\$26.30	\$140.00
			2021	\$153.17	\$20.33	\$45.00
POWELL EDWARD B JR	090-021-55-00019	PITZER LT 1	2021	\$1,987.80	\$263.90	\$45.00
POWELL MICHAEL RAY	006-143-06-00017	DEBARR VISTA #4 BLK 7 LT 15	2020	\$2,921.26	\$121.57	
			2021	\$3,515.70	\$466.75	\$45.00
POWERS INVESTMENTS INC	014-263-57-00016	JOHN WELLS 1952 ADDITION BLK 4 LTS 17,18	2020	\$28,656.18	\$5,184.70	\$140.00
			2021	\$30,394.33	\$4,035.16	\$45.00
POWERS INVESTMENTS LLC	014-263-06-00013	JOHN WELLS 1952 ADDITION BLK 4 LT 22	2020	\$3,219.93	\$582.58	\$140.00
			2021	\$3,458.03	\$459.09	\$45.00
POWERS INVESTMENTS LLC	014-263-09-00017	JOHN WELLS 1952 ADDITION BLK 4 LT 21	2020	\$3,344.76	\$605.16	\$140.00
			2021	\$3,589.58	\$476.56	\$45.00
POWERS INVESTMENTS LLC	014-263-54-20110	EAST DIMOND CENTER TR 8-8 GARAGETOWN USA, SOUTH ANCHORAGE / UNIT 201	2021	\$250.41	\$6.53	\$45.00
POWERS LELAH P DECLARATION OF TRUST POWERS LELAH P / TRUSTEE	006-272-23-00019	FOXHALL #1 BLK 4 LT 18	2021	\$2,021.85	\$268.42	\$45.00
POWERS NANCY ANN	010-062-02-00012	SATELLITE PARK #1 BLK 2 LT 1B	2019	\$206.48	\$51.71	\$45.00
			2020	\$389.89	\$70.54	\$140.00
			2021	\$454.12	\$60.30	\$45.00
PRaise TEMPLE WAY OF THE CROSS CHURCH OF CHRIST & MCCREA E & MCCREA L 33.33% EACH	002-041-04-00012	NORTH ADDITION TO THE TOWNSITE OF ANCHORAGE BLK 0 LT 10A	2020	\$4,514.63	\$816.81	\$140.00
			2021	\$4,409.13	\$585.26	\$45.00
PRICE JAY D & PRICE JAN D 50% EACH	050-201-03-00015	MILE HI BLK 2 LT 7	2020	\$1,225.95	\$221.81	\$140.00
			2021	\$1,287.83	\$170.98	\$45.00
PRICE JAY D & PRICE JAN D 50% EACH	050-201-04-00013	MILE HI BLK 2 LT 6	2020	\$5,786.22	\$1,046.89	\$140.00
			2021	\$6,085.36	\$807.90	\$45.00
PRZYBYLA DIANE	013-066-02-01711	CAPTAIN JAMES COOK TR ENDEAVOUR ENDEAVOUR / UNIT 203	2021	\$880.05	\$7.48	\$45.00
QUACKENBUSH BLAKE F	020-521-08-00012	CINERAMA TERRACE TR A	2021	\$2,809.19	\$372.95	\$45.00
R&L PROPERTIES LLC	014-041-52-00017	MURRAY BLK 8 LT 19A	2021	\$101.71	\$13.05	\$45.00
RABINOWITZ MAX & LISA ALASKA COMMUNITY PROPERTY TRUST RABINOWITZ MAX JOSEPH / TTEE	076-016-49-00010	ALVESKA RESORT LT 7	2021	\$442.96	\$56.87	\$45.00
RAHAL ANIS	006-054-08-00012	NEVILLA PARK LT 80	2021	\$5,492.49	\$729.18	\$45.00
RAMMELL LOGAN	051-115-26-00017	PETERS CREEK BLK 4 LT 8	2021	\$1,458.24	\$193.59	\$45.00



RAMPART PROPERTIES LLC	004-052-18-00017	ALASKA INDUSTRIAL BLK 2 LT 22	2021	\$10,231.75	\$1,358.37	\$45.00
RANDALL GORDON A	050-242-32-00018	PALOS VERDES BLK 5 LT 9	2021	\$1,811.46	\$240.48	\$45.00
RANON ENCARNACION C LIV TRUST RANON ENCARNACION C/TRUSTEE	007-126-56-00016	PATTERSON PARKWAY BLK 1 LT 36	2021	\$4,481.57	\$594.98	\$45.00
RASPLUCKA JIMMY J	020-561-11-00012	RABBIT CREEK VIEW & HEIGHTS BLK 6V LT 1A	2021	\$934.51	\$124.07	\$45.00
RAYMOND LEE E & TEXAS GAIL	050-541-03-00014	EKLUND #1 BLK 4 LT 1	2021	\$1,058.71	\$140.56	\$45.00
RAYMOND LEE E & TEXAS GAIL	050-161-22-00011	JESSE D NICHOLS LT 7A	2020	\$467.54	\$19.46	
			2021	\$5,448.52	\$723.35	\$45.00
RECINOS DIONISIO & MARIA Y	016-281-26-00011	CEDAR HOLLOW BLK 1 LT 22	2019	\$692.35	\$78.21	
			2021	\$193.02	\$24.77	\$45.00
REDMOND DEVELOPMENT LLC	090-231-02-00016	US SURVEY 12192 T9N R3E SEC 30 5M	2021	\$87.57	\$0.74	\$45.00
REED CATHERINE S TRUSTEE OF CSR LIVING TRUST	051-333-20-00019	FIRE LAKE LT 3 TR 8	2021	\$697.80	\$89.58	\$45.00
REED KEVIN C	014-134-74-00014	CHUGACH MEADOWS BLK 5 LT 12A	2021	\$9,166.77	\$1,216.98	\$45.00
REEKE MICHAEL A	012-213-49-00010	ROVENNA PARK #1 BLK 5 LT 11	2021	\$569.24	\$2.30	\$45.00
REHARD THOMAS E	012-491-73-00012	LAUREL ACRES BLK 11 LT 37	2019	\$143.96	\$36.81	\$45.00
			2020	\$150.48	\$27.22	\$140.00
			2021	\$158.57	\$21.06	\$45.00
REHARD THOMAS E	012-491-72-00014	LAUREL ACRES BLK 11 LT 36	2019	\$143.96	\$36.81	\$45.00
			2020	\$150.48	\$27.22	\$140.00
			2021	\$158.57	\$21.06	\$45.00
REICH GISELA CLARA	012-256-38-00012	AURORA HEIGHTS BLK 1 LT 8	2021	\$9,691.15	\$1,286.60	\$45.00
REMME STEVEN P & CHERYL T	057-111-13-00018	CRANBERRY RIDGE LT 9	2021	\$99.39	\$12.76	\$45.00
RENNER CINDY S	017-091-42-00010	PRATOR BLK 4 LT 3	2021	\$660.56	\$17.22	\$45.00
REPP FAMILY TRUST	004-036-29-00017	MOUNTAIN VIEW BLK 11 LT 2 S3 W2	2020	\$3,370.41	\$609.80	\$140.00
			2021	\$3,081.42	\$409.08	\$45.00
RESTAURANTS NORTHWEST INC	009-232-07-00013	CAMPBELL PARK ACRES LT 44	2020	\$40,556.07	\$7,337.72	\$140.00
			2021	\$42,966.88	\$5,704.28	\$45.00
RESTAURANTS NORTHWEST INC	008-041-35-00010	RENNER LT 9C	2020	\$6,000.00	\$24.19	
			2021	\$15,639.55	\$2,076.31	\$45.00
RHOADES KRISTIN J	011-141-11-00014	LAKE CENTER LT 9	2019	\$3,479.77	\$889.72	\$45.00
			2020	\$3,601.26	\$651.57	\$140.00
			2021	\$3,856.28	\$511.95	\$45.00



RICARDO LAURA E	067-085-66-00010	EAGLE CROSSING BLK 15 LT 7 THE RIDGE	2021	\$6,582.30	\$873.88	\$45.00
RICE CODY EUGENE	014-291-87-00014	MOOREHAND TR 38 LT 2	2021	\$2,302.95	\$305.74	\$45.00
RICER PHILLIP W	006-113-11-00010	KLUANE TERRACE TRAILER EST #2 BLK 1 LT 6	2020 2021	\$2,125.53 \$2,239.88	\$384.58 \$297.36	\$140.00 \$45.00
RICHARDS DON	012-132-60-00019	SOUTHWOOD PARK #1 BLK 5 LT 26B	2019 2020 2021	\$4,125.99 \$4,196.34 \$4,555.45	\$1,054.95 \$759.24 \$604.78	\$45.00 \$140.00 \$45.00
RICHARDSON DWAYNE A	001-161-45-02117	PETERSONS BLK 3 LT 3B WORONZOF / UNIT 405	2021	\$2,475.94	\$328.70	\$45.00
RICHEL RAYMOND J	014-294-34-00010	MOOREHAND TR 3A LT 1A	2021	\$928.93	\$119.24	\$45.00
RICHMOND KRISTEN K	001-051-61-02018	L STREET SLIDE REPLAT BLK 92 LT 8B THE ADMIRALTY / UNIT 824	2020 2021	\$3,727.80 \$4,157.21	\$674.46 \$551.91	\$140.00 \$45.00
RICK TERESA D ESTATE OF	006-032-26-00010	SILAS JACK SPARKS LT 1G	2021	\$214.24	\$4.66	\$45.00
RICKETTS KARIS RENEE	050-352-13-00015	VALLEY VIEW TERRACE BLK 2 LT 6	2021	\$475.86	\$63.17	\$45.00
RIDGWAY YOUNG ZENAIDA V	003-253-05-00019	GREEN ACRES #1 BLK 10 LT 23B	2021	\$901.00	\$101.78	\$45.00
RIEDEL STEVEN	010-085-03-00011	BROOKSIDE LT 15	2021	\$2,573.25	\$341.62	\$45.00
RIGSBEE JAMES E & ALBERTA B	002-194-49-00014	THOMPSON BLK 14 LT 9, 10 N2	2021	\$5,110.47	\$678.46	\$45.00
RILING JOEL E & MELANIE J	076-016-50-00018	ALYESKA RESORT LT 8	2021	\$4,094.66	\$543.59	\$45.00
RISING PHOENIX	014-161-92-00019	CANDYWINE LT 29	2021	\$5,290.67	\$702.39	\$45.00
RISKE JAMES & KIMBERLY	013-121-22-05118	BRIARCLIFF TR B BRIARCLIFF TOWNHOMES / UNIT 51	2021	\$4,081.53	\$541.87	\$45.00
RIVERA JUAN	013-066-02-02412	CAPTAIN JAMES COOK TR ENDEAVOUR ENDEAVOUR / UNIT 210	2020 2021	\$724.51 \$2,254.30	\$31.72 \$299.29	 \$45.00
ROACH JERRY S TRUST ROACH JERRY S / TTE	017-022-13-00016	MOUNTAIN PARK ESTATES #2 BLK 3 LT 1	2020 2021	\$7,823.56 \$8,136.18	\$1,415.50 \$1,080.16	\$140.00 \$45.00
ROACH JERRY S TRUST ROACH JERRY S / TTE	006-284-04-00014	BONIBROOK #1 BLK 5 LT 6A	2020 2021	\$4,976.10 \$5,243.82	\$900.32 \$696.16	\$140.00 \$45.00
ROAD RUNNER FENCE COMPANY INC	051-212-15-00015	MCKINLEY HEIGHTS BLK 1 LT 10	2021	\$6,248.94	\$829.62	\$45.00



ROAD RUNNER FENCE COMPANY INC	051-212-16-00013	MCKINLEY HEIGHTS BLK 1 LT 11	2021	\$910.60	\$120.89	\$45.00
ROBARDS MARTIN	001-081-37-03112	SOUTH ADDITION TO THE TOWNSITE OF ANCHORAGE BLK 18A LT 7A HOWN APARTMENT / UNIT 405	2020	\$119.59	\$7.31	\$140.00
			2021	\$1,726.31	\$229.19	\$45.00
ROBERTS BRADLEY G	006-234-15-00015	NUNAKA VALLEY BLK E LT 24	2021	\$44.00	\$5.65	\$45.00
ROBERTSON JAMES SR TRUST AGREEMENT ROBERTSON JAMES SR / TRUSTEE	006-101-24-00018	CREEKSIDE PARK #3 LT 35	2021	\$5,850.97	\$152.50	\$45.00
ROBINSON EMILY K & JUN MARK J	015-283-18-00015	THOMAS L BOYLE BLK 2 LT 11A	2021	\$2,475.94	\$328.70	\$45.00
ROBINSON EMILY K & JUN MARK J	015-283-20-00011	THOMAS L BOYLE BLK 2 LT 14A	2021	\$2,241.68	\$297.60	\$45.00
ROBINSON SCOTT	050-751-18-00017	TERI #2 LT 3	2019	\$3,438.93	\$165.40	
			2020	\$3,980.96	\$720.27	\$140.00
			2021	\$3,504.46	\$465.24	\$45.00
ROBINSON TAMMY H	050-481-05-00018	DONALD C SCHROEDER #3 UNIT 1 BLK 1 LT 3	2021	\$1,155.07	\$120.40	\$45.00
ROBISON SARA	005-027-47-00017	FAIRVIEW BLK 7 LT 22	2021	\$4,913.10	\$19.81	\$45.00
ROCK RANCH TRUST KINDRED NORMA JEAN / TRUSTEE	050-973-02-00011	T14N R1W SEC 17 SM SE4NE4 PTN	2021	\$229.26	\$6.51	\$45.00
RODGERS FAMILY LLC	009-142-06-00016	GRANDVIEW HEIGHTS BLK 2 LT 14	2021	\$8,527.06	\$1,132.05	\$45.00
RODRIGUEZ CRUZ RICARDO	006-291-26-03313	WONDER PARK LT C3 CONTEMPO 1 PHASE 3 / UNIT VI-7B	2021	\$1,146.08	\$152.14	\$45.00
RODRIGUEZ DANIEL & DINA	002-162-38-00014	THIRD ADDITION TO THE TOWNSITE OF ANCHORAGE BLK 27B LT 1	2020	\$1,851.72	\$7.47	
			2021	\$2,697.59	\$358.14	\$45.00
RODRIGUEZ ELVIS & MORALES BETSY	005-024-04-00015	FAIRVIEW BLK 4 LT 4	2021	\$581.06	\$74.59	\$45.00
ROE LENA P	006-145-17-00019	DEBARR VISTA BLK 1 LT 14	2020	\$38.52	\$1.00	
			2021	\$4,649.16	\$617.23	\$45.00
ROGERS LESLIE NICOLE IRREVOCABLE TRUST ROGERS RENEE/TRUSTEE	019-151-09-00019	SKYWAY PARK ESTATES BLK 6 LT 4	2020	\$9,876.96	\$1,787.02	\$140.00
			2021	\$10,693.06	\$1,419.60	\$45.00
ROLANDO JESSICA & URIAH	020-281-32-00013	POTTER HEIGHTS BLK 1 LT 7	2021	\$5,613.57	\$745.25	\$45.00
ROLANDO URIAH	076-062-22-00011	ALYESKA BASIN #7 BLK 28 LT 17	2021	\$2,247.78	\$298.42	\$45.00
ROMAN INOCENCIO J	010-107-16-00015	H J PIKE LT 29	2021	\$202.28	\$25.97	\$45.00
RONDEAU HEATHER V	014-105-26-00014	SPRUCEWOOD ESTATES BLK 3 LT 1	2021	\$2,401.91	\$286.64	\$45.00



ROOSDETT-RANDY-L	017-092-48-00015	EQUESTRIAN HEIGHTS BLK-1 LT-1	2019	\$690.25	\$176.48	\$45.00
			2020	\$730.91	\$132.25	\$140.00
			2021	\$776.59	\$103.10	\$45.00
ROOSDETT-RANDY-L	017-092-49-00013	EQUESTRIAN HEIGHTS BLK-1 LT-2	2019	\$683.37	\$174.73	\$45.00
			2020	\$723.63	\$130.92	\$140.00
			2021	\$768.85	\$102.07	\$45.00
ROOSDETT-RANDY-L	017-092-50-00011	EQUESTRIAN HEIGHTS BLK-1 LT-3	2019	\$684.75	\$175.09	\$45.00
			2020	\$725.08	\$131.18	\$140.00
			2021	\$770.40	\$102.28	\$45.00
ROOSDETT-RANDY-L	017-092-51-00019	EQUESTRIAN HEIGHTS BLK-1 LT-4	2019	\$686.12	\$175.44	\$45.00
			2020	\$726.54	\$131.46	\$140.00
			2021	\$771.95	\$102.49	\$45.00
ROOSDETT-RANDY-L	017-092-52-00017	EQUESTRIAN HEIGHTS BLK-1 LT-5	2019	\$686.12	\$175.44	\$45.00
			2020	\$726.54	\$131.46	\$140.00
			2021	\$771.95	\$102.49	\$45.00
ROOSDETT-RANDY-L	017-092-53-00015	EQUESTRIAN HEIGHTS BLK-1 LT-6	2019	\$684.75	\$175.09	\$45.00
			2020	\$725.08	\$131.18	\$140.00
			2021	\$770.40	\$102.28	\$45.00
ROOSDETT-RANDY-L	017-092-54-00013	EQUESTRIAN HEIGHTS BLK-1 LT-7	2019	\$684.75	\$175.09	\$45.00
			2020	\$725.08	\$131.18	\$140.00
			2021	\$770.40	\$102.28	\$45.00
ROOSDETT-RANDY-L	017-092-55-00010	EQUESTRIAN HEIGHTS BLK-1 LT-8	2019	\$702.62	\$179.64	\$45.00
			2020	\$744.01	\$134.61	\$140.00
			2021	\$790.51	\$104.95	\$45.00
ROOSDETT-RANDY-L	017-092-56-00018	EQUESTRIAN HEIGHTS BLK-1 LT-9	2019	\$1,013.37	\$259.10	\$45.00
			2020	\$1,073.07	\$194.14	\$140.00
			2021	\$1,140.13	\$151.38	\$45.00
ROOSDETT-RANDY-L	017-092-59-00012	EQUESTRIAN HEIGHTS BLK-2 TR-E	2019	\$1,353.00	\$345.94	\$45.00
			2020	\$1,432.70	\$259.23	\$140.00
			2021	\$1,522.24	\$202.10	\$45.00
ROOSDETT-RANDY-L	017-092-60-00010	EQUESTRIAN HEIGHTS BLK-2 LT-6	2019	\$456.50	\$116.72	\$45.00
			2020	\$483.39	\$87.46	\$140.00
			2021	\$513.60	\$68.19	\$45.00
ROOSDETT-RANDY-L	017-092-61-00018	EQUESTRIAN HEIGHTS BLK-2 LT-7	2019	\$462.00	\$118.12	\$45.00
			2020	\$489.21	\$88.51	\$140.00
			2021	\$519.79	\$69.01	\$45.00
ROOSDETT-RANDY-L	017-092-62-00016	EQUESTRIAN HEIGHTS BLK-2 LT-8	2019	\$457.87	\$117.06	\$45.00
			2020	\$484.84	\$87.71	\$140.00
			2021	\$515.15	\$68.40	\$45.00
ROOSDETT-RANDY-L	017-092-63-00014	EQUESTRIAN HEIGHTS BLK-2 LT-9	2019	\$489.50	\$125.17	\$45.00
			2020	\$518.33	\$93.78	\$140.00
			2021	\$550.73	\$73.12	\$45.00
ROOSDETT-RANDY-L	017-092-64-00012	EQUESTRIAN HEIGHTS BLK-2 LT-10	2019	\$601.62	\$176.83	\$45.00
			2020	\$732.36	\$132.51	\$140.00
			2021	\$778.14	\$103.31	\$45.00
ROOSDETT-RANDY-L	017-092-65-00019	EQUESTRIAN HEIGHTS BLK-2 LT-11	2019	\$687.50	\$175.81	\$45.00
			2020	\$728.00	\$131.72	\$140.00
			2021	\$773.50	\$102.70	\$45.00



ROOSDETT-RANDY-L	017-092-66-00017	EQUESTRIAN HEIGHTS BLK-2 LT-12	2019	\$687.50	\$175.81	\$45.00
			2020	\$728.00	\$131.72	\$140.00
			2021	\$773.50	\$102.70	\$45.00
ROOSDETT-RANDY-L	017-092-67-00015	EQUESTRIAN HEIGHTS BLK-2 LT-13	2019	\$695.75	\$177.90	\$45.00
			2020	\$736.73	\$133.30	\$140.00
			2021	\$782.78	\$103.92	\$45.00
ROOSDETT-RANDY-L	017-092-68-00013	EQUESTRIAN HEIGHTS BLK-2 LT-14	2019	\$691.62	\$176.83	\$45.00
			2020	\$732.36	\$132.51	\$140.00
			2021	\$778.14	\$103.31	\$45.00
ROOSDETT-RANDY-L	017-092-69-00011	EQUESTRIAN HEIGHTS BLK-2 LT-18	2019	\$1,150.87	\$294.25	\$45.00
			2020	\$1,218.67	\$220.49	\$140.00
			2021	\$1,294.83	\$171.90	\$45.00
ROOSDETT-RANDY-L	017-092-70-00019	EQUESTRIAN HEIGHTS BLK-2 LT-17	2019	\$1,149.50	\$293.92	\$45.00
			2020	\$1,217.21	\$220.22	\$140.00
			2021	\$1,293.29	\$171.70	\$45.00
ROOSDETT-RANDY-L	017-092-71-00017	EQUESTRIAN HEIGHTS BLK-2 LT-16	2019	\$1,149.50	\$293.92	\$45.00
			2020	\$1,217.21	\$220.22	\$140.00
			2021	\$1,293.29	\$171.70	\$45.00
ROOSDETT-RANDY-L	017-092-72-00015	EQUESTRIAN HEIGHTS BLK-2 LT-15	2019	\$1,145.37	\$292.86	\$45.00
			2020	\$1,212.84	\$219.43	\$140.00
			2021	\$1,288.65	\$171.08	\$45.00
ROOSDETT-RANDY-L	017-092-73-00013	EQUESTRIAN HEIGHTS BLK-3 LT-13	2019	\$699.87	\$178.95	\$45.00
			2020	\$741.10	\$134.10	\$140.00
			2021	\$787.42	\$104.53	\$45.00
ROOSDETT-RANDY-L	017-092-74-00011	EQUESTRIAN HEIGHTS BLK-3 LT-12	2019	\$712.25	\$182.11	\$45.00
			2020	\$754.20	\$136.46	\$140.00
			2021	\$801.34	\$106.40	\$45.00
ROOSDETT-RANDY-L	017-092-75-00018	EQUESTRIAN HEIGHTS BLK-3 LT-11	2019	\$704.00	\$180.00	\$45.00
			2020	\$745.47	\$134.87	\$140.00
			2021	\$792.06	\$105.14	\$45.00
ROOSDETT-RANDY-L	017-092-76-00016	EQUESTRIAN HEIGHTS BLK-3 LT-10	2019	\$742.50	\$189.86	\$45.00
			2020	\$786.24	\$142.25	\$140.00
			2021	\$835.38	\$110.90	\$45.00
ROOSDETT-RANDY-L	017-092-77-00014	EQUESTRIAN HEIGHTS BLK-3 LT-9	2019	\$697.12	\$178.26	\$45.00
			2020	\$738.19	\$133.57	\$140.00
			2021	\$784.32	\$104.13	\$45.00
ROOSDETT-RANDY-L	017-092-78-00012	EQUESTRIAN HEIGHTS BLK-3 TR-D	2019	\$1,595.00	\$407.80	\$45.00
			2020	\$1,688.96	\$305.59	\$140.00
			2021	\$1,794.52	\$238.24	\$45.00
ROOSDETT-RANDY-L	017-092-79-00010	EQUESTRIAN HEIGHTS BLK-3 TR-C	2019	\$1,947.00	\$497.81	\$45.00
			2020	\$2,061.69	\$373.01	\$140.00
			2021	\$2,190.55	\$290.82	\$45.00



ROOSDETT RANDY L	012-272-94-00012	K & N TR 2	2012	\$8,220.38	\$5,814.13	\$140.00
			2013	\$2,545.61	\$1,528.16	
			2014	\$2,450.72	\$1,342.38	
			2015	\$2,449.02	\$1,212.73	
			2016	\$2,480.67	\$1,096.50	
			2017	\$2,608.95	\$1,007.60	
			2018	\$2,732.24	\$887.27	
			2019	\$3,175.47	\$811.91	\$45.00
			2020	\$3,319.11	\$600.54	\$140.00
			2021	\$3,497.68	\$464.34	\$45.00
ROOSDETT RANDY L	012-272-95-00019	K & N TR 3	2019	\$1,608.18	\$411.19	\$45.00
			2020	\$1,680.93	\$304.13	\$140.00
			2021	\$1,771.36	\$235.17	\$45.00
ROOSDETT RANDY L	012-272-47-00010	GEORGEVILLE ESTATES BLK 1 LT 3	2019	\$2,012.28	\$514.50	\$45.00
			2020	\$2,103.30	\$380.55	\$140.00
			2021	\$2,216.46	\$294.25	\$45.00
ROOSDETT RANDY L	012-272-49-00016	GEORGEVILLE ESTATES BLK 1 LT 5	2019	\$1,680.17	\$429.60	\$45.00
			2020	\$1,756.17	\$317.75	\$140.00
			2021	\$1,850.65	\$245.69	\$45.00
ROOSDETT RANDY L	012-272-50-00014	GEORGEVILLE ESTATES BLK 1 LT 6	2019	\$1,580.37	\$404.07	\$45.00
			2020	\$1,651.86	\$298.86	\$140.00
			2021	\$1,740.73	\$231.11	\$45.00
ROOSDETT RANDY L	012-272-51-00012	GEORGEVILLE ESTATES BLK 1 LT 7	2019	\$1,763.60	\$450.91	\$45.00
			2020	\$1,843.38	\$333.53	\$140.00
			2021	\$1,942.55	\$257.90	\$45.00
ROOSDETT RANDY L	012-272-52-00010	GEORGEVILLE ESTATES BLK 1 LT 8	2019	\$1,645.81	\$420.81	\$45.00
			2020	\$1,720.26	\$311.24	\$140.00
			2021	\$1,812.81	\$240.67	\$45.00
ROSELL-LENNON JEANETTE M	012-211-12-00012	SUMMERSET PARKWAY BLK 2 LT 25B	2019	\$2,961.81	\$757.28	\$45.00
			2020	\$3,146.40	\$569.28	\$140.00
			2021	\$3,366.14	\$446.90	\$45.00
ROSEMAN-CONSTANCE J	012-391-14-00810	STONEGATE TOWNHOUSE #2 BLK 3 LT 2 STONEGATE PHASE 2 / UNIT 182	2021	\$3,576.97	\$474.88	\$45.00
ROYAL-CUTWAY & MCEVERS JERIE	012-311-31-00010	NEWLAND BLK 1 LT 4	2021	\$1,721.42	\$228.33	\$45.00
RUCKEL LORNA D	020-581-64-00019	RABBIT CREEK VIEW & HEIGHTS BLK 11H LT 10A	2020	\$5,282.55	\$955.77	\$13.47
			2021	\$5,675.85	\$753.53	\$45.00
RUKOVISHNIKOFF JOHN & SANDRA D	011-154-09-00011	LAKERIDGE BLK 3 LT 9	2021	\$30.00	\$0.65	\$45.00
RUSK-ESTINE JOSEPH III & NEWCOMB SAGE KIPP	020-581-34-00012	RABBIT CREEK VIEW & HEIGHTS BLK 10H LT 8A	2021	\$30.20	\$3.88	\$45.00
RUSSELL JUSTIN C & JESSICA R	005-016-17-00013	NELS KLEVEN HOMESTEAD BLK 6 TR 604 AKA BLK 6 LT 3 M3 E2	2019	\$5,040.51	\$863.20	
			2020	\$5,232.60	\$946.72	\$140.00
			2021	\$4,822.15	\$640.19	\$45.00
RUTTER ERIC R	001-255-24-32317	CLAYTON BLK 1 LT 8B WEST 25TH CONDOMINIUM / UNIT 323	2021	\$111.13	\$2.90	\$45.00



RYAN AMBER NICOLE	006-042-18-03010	T13N R3W SEC 13 SM LT 2 ALPINE VILLAGE / UNIT E-6	2021	\$1,636.21	\$217.23	\$45.00
SAETEUNE CHAN LEE	002-138-50-03310	THIRD ADDITION TO THE TOWNSITE OF ANCHORAGE BLK 16C LT 2A 1201 DENALI / UNIT 305	2021	\$2,113.74	\$280.62	\$45.00
SAKATA COLE	017-074-48-00013	KIMBERLY MANOR BLK 1 LT 9	2021	\$8,989.74	\$1,193.48	\$45.00
SAKIS EMILY	007-127-46-00015	CHUGACH MOUNTAIN ESTATES BLK 3 LT 20	2021	\$201.80	\$25.90	\$45.00
SANDERS GORDON B	007-213-04-00012	COLLEGE GATE EAST #1 BLK 3 LT 4	2020 2021	\$5,147.10 \$5,627.64	\$931.27 \$747.13	\$140.00 \$45.00
SANDHOFER ROSE A	010-343-11-00017	SPERSTAD BLK C LT 3	2021	\$5,036.59	\$668.65	\$45.00
SATTERTHWAITE DAVID ERIC	010-197-04-00012	LAKEWAY BLK 1 LT 17	2020 2021	\$1,681.82 \$4,744.66	\$21.80 \$629.89	 \$45.00
SATURNINO FAY L & SATURNINO-ANDARIESE ESTHER A	004-124-27-00015	GRANDVIEW GARDENS BLK 3 LT 12	2020 2021	\$3,220.50 \$5,651.07	\$224.92 \$750.23	\$140.00 \$45.00
SATURNINO FAY L & SATURNINO-ANDARIESE ESTHER A	005-055-41-00011	VANOVER BLK 6 LT 11	2020 2021	\$2,036.63 \$3,549.94	\$142.24 \$471.30	\$140.00 \$45.00
SATURNINO FAY L & SATURNINO-ANDARIESE ESTHER A	005-056-02-00011	VANOVER BLK 5 LT 16	2020 2021	\$2,933.21 \$5,087.04	\$204.85 \$675.35	\$140.00 \$45.00
SATURNINO FAY L & SATURNINO-ANDARIESE ESTHER A	005-055-39-00015	VANOVER BLK 6 LT 9	2020 2021	\$2,185.00 \$3,813.03	\$152.60 \$506.22	\$140.00 \$45.00
SATURNINO FAY L 50% & SATURNINO ESTHER A 25% & SATURNINO-ANDARIESE E A 25%	003-196-38-00011	LAMPERT #4 BLK 1 LT 22	2020 2021	\$2,166.19 \$3,708.51	\$151.29 \$492.35	\$140.00 \$45.00
SATURNINO FAY L 50% & SATURNINO ESTHER P 25% & SATURNINO-ANDARIESE E A 25%	005-055-40-00013	VANOVER BLK 6 LT 10	2020 2021	\$1,848.53 \$3,218.37	\$129.10 \$427.28	\$140.00 \$45.00
SATURNINO FAY L & SATURNINO-ANDARIESE ESTHER A 50% EACH	005-055-38-00017	VANOVER BLK 6 LT 8	2020 2021	\$1,835.98 \$3,196.74	\$128.22 \$424.41	\$140.00 \$45.00
SAXON ASSET SECURITIES TRUST DEUTSCHE BANK NTL TRST / TTEE	010-332-24-00013	STRATFORD GLEN LT 2	2020 2021	\$4,863.24 \$5,815.05	\$879.89 \$772.00	\$140.00 \$45.00
SCHLEGEL HOMESTEAD LIMITED PARTNERSHIP % SVENDSEN RAM	009-111-45-00019	UNIVERSITY PARK #2 BLK 2 LT 10	2021	\$198.66	\$0.80	\$45.00
SCHWEBEL ROBERT L	001-091-41-00010	SOUTH ADDITION TO THE TOWNSITE OF ANCHORAGE BLK 37A LT 10	2021	\$7,784.64	\$1,033.49	\$45.00
SCHWEBEL ROBERT L	012-411-11-00010	CAMPBELL LAKE HEIGHTS # 1 LT 8	2021	\$6,997.17	\$928.94	\$45.00
SCOUTCRAFT LLC	011-131-43-00018	SUNDI LAKE BLK 2 LT 9A	2021	\$600.06	\$79.66	\$45.00
SCOWNER PROPERTIES LLC	001-054-40-00010	ORIGINAL TOWNSITE OF ANCHORAGE BLK 83 LT 7	2020 2021	\$12,570.21 \$13,152.79	\$2,274.30 \$1,746.16	\$140.00 \$45.00
SCOWNER PROPERTIES LLC	002-205-22-00015	PEARL V SMITH BLK 5 LT 1A	2020 2021	\$18,273.06 \$18,528.16	\$3,306.10 \$2,459.81	\$140.00 \$45.00



SCRENOCK LEE JOHN & HAE YOON K	002-103-23-00010	ORIGINAL TOWNSITE OF ANCHORAGE BLK 44 LT 5 E2	2021	\$286.37	\$7.46	\$45.00
SEATER HAROLD G & CYNTHIA S	008-031-59-00011	PAUL W SMITH LT 11A	2020	\$3,126.98	\$26.57	
			2021	\$5,815.05	\$772.00	\$45.00
SEEGERS ELAINE C	012-491-37-00017	LAUREL ACRES BLK 11 LT 1	2021	\$82.89	\$10.64	\$45.00
SEIDLER DONALD H	014-262-02-00014	JOHN WELLS 1952 ADDITION BLK 5 LT 29	2018	\$3,473.52	\$1,128.00	\$140.00
			2019	\$3,473.22	\$888.04	\$45.00
			2020	\$3,649.14	\$660.23	\$140.00
			2021	\$3,969.80	\$527.04	\$45.00
SEIDLER DONALD H	014-261-27-00013	JOHN WELLS 1952 ADDITION BLK 5 LT 13	2018	\$4,031.12	\$1,309.07	\$140.00
			2019	\$4,454.82	\$1,139.02	\$45.00
			2020	\$4,628.97	\$837.51	\$140.00
			2021	\$5,007.75	\$664.83	\$45.00
SEPT-MATTHESEN ROSE & SEPT-ROBERT J 50% EACH	012-372-16-01110	WILLIAM LLOYD LT 11 W2 NORTHSHORE LANDING / UNIT 11	2021	\$3,670.67	\$487.31	\$45.00
SERJ ORGANICS LLC	010-112-52-00010	OLMSTEAD LT 2E LESS NE CORNER	2021	\$627.27	\$17.80	\$45.00
SESSIONS LENA MARIANN	010-244-04-00012	BENTZEN #7 BLK 1 LT 12	2021	\$99.78	\$12.81	\$45.00
SEVERSON TODD & SHANNON	007-046-30-00011	PLEASANT VALLEY BLK 1 LT 4	2021	\$9,721.81	\$1,289.79	\$45.00
SEWARD BOBBIE K	015-291-25-00013	DALZELL-SCHNEITER BLK 2 LT 13	2020	\$1,911.72	\$345.89	\$140.00
			2021	\$2,031.21	\$269.66	\$45.00
SHAHER KIMBERLY A	012-285-02-00017	CAMBRIAN PARK #1 BLK 1 LT 33	2021	\$4,256.32	\$565.08	\$45.00
SHANE MARTHA M	007-127-50-00017	CHUGACH MOUNTAIN ESTATES BLK 3 LT 24	2021	\$3,122.51	\$414.55	\$45.00
SHANE MIKO D	004-036-35-00014	MOUNTAIN VIEW BLK 11 LT 3 N3 W2	2020	\$3,005.01	\$144.53	\$95.00
			2021	\$3,041.77	\$403.83	\$45.00
SHANKLIN STEPHANIE % DIRE SHANKLIN COLLEEN SPECIAL NEEDS TRUST	006-151-29-00210	TOWNE EAST BLK 2 LT 3 TOWNE EAST COMMONS / UNIT 10	2021	\$174.43	\$22.39	\$45.00
SHARP LOUISE	006-291-32-00713	WONDER PARK LT C-28 CONTEMPO 1 PHASE 2 / UNIT III 8B	2020	\$783.18	\$138.20	\$140.00
			2021	\$1,492.05	\$198.08	\$45.00
SHELLHAMER MARIA	005-055-37-00019	VANOVER BLK 6 LT 7	2019	\$44.07	\$1.93	
			2020	\$3,042.09	\$550.40	\$140.00
			2021	\$3,234.59	\$429.43	\$45.00
SHEN HENRY J & ASA BONNIE	050-081-25-00014	BROADWATER HEIGHTS BLK 2 LT 4	2021	\$389.17	\$49.96	\$45.00
SHETLER COLISTA R	006-041-49-00815	SCANDIA LT 22H GRAND LARRY / UNIT A-08	2021	\$65.91	\$1.43	\$45.00



SHIBBOLETH INC	008-071-37-00013	T13N R3W SEC 33 SM LT 54	2021	\$3,444.37	\$443.61	\$45.00
SHIM YOHAN H	006-041-51-00415	RAVENHILL TR A RAVENHILL PHASE 1 / UNIT A-04	2021	\$2,387.65	\$316.98	\$45.00
SHULER ALLEN G	010-041-58-02410	WARD PLACE T13N R4W SEC 26 SM NW4 WARD PLACE / UNIT 24	2021	\$1,638.01	\$217.45	\$45.00
SIDDIQUI NAN	012-391-15-00213	STONEGATE TOWNHOUSE #2 BLK 3 LT 3 STONEGATE PHASE 2 / UNIT 168	2021	\$1,775.87	\$227.97	\$45.00
SIMPSON STEPHEN J	005-151-61-00016	CASTLE HEIGHTS #2 BLK 6 LT 34	2021	\$2,339.00	\$310.52	\$45.00
SIX- PLEX LLC	003-081-20-00013	FOURTH ADDITION TO THE TOWNSITE OF ANCHORAGE BLK 26D LT 5	2020 2021	\$2,881.68 \$6,770.11	\$94.61 \$898.81	\$45.00
SKANNES TARA LIVING TRUST	018-012-59-00019	FURROW CREEK BLK 1 LT 5	2021	\$9,474.96	\$1,257.71	\$45.00
SKYLINE LLC	002-107-38-00019	ORIGINAL TOWNSITE OF ANCHORAGE BLK 17 LT 1B	2020 2021	\$33,047.46 \$32,059.38	\$5,979.21 \$4,256.20	\$140.00 \$45.00
SLE OF ALASKA LLC	002-122-01-00016	EAST ADDITION TO THE TOWNSITE OF ANCHORAGE BLK 16 LT 9 S36'	2021	\$1,807.40	\$239.95	\$45.00
SLINEY JESSIE	004-131-34-00016	THUNDERBIRD TERRACE #1 BLK 3 LT 2	2020 2021	\$238.72 \$555.03	\$42.12 \$73.69	\$140.00 \$45.00
SMART SANDRA J & SMART GLENN DEWAYNE TRUST FBO CHILDREN 50% EACH	009-241-46-00012	SPRUCE HEIGHTS BLK 2 LT 18	2021	\$3,838.26	\$509.56	\$45.00
SMART SANDRA J & SMART GLENN DEWAYNE TRUST FBO CHILDREN 50% EACH	009-241-47-00010	SPRUCE HEIGHTS BLK 2 LT 19	2021	\$3,054.39	\$405.50	\$45.00
SMART SANDRA J & SMART GLENN DEWAYNE TRUST FBO CHILDREN 50% EACH	009-241-48-00018	SPRUCE HEIGHTS BLK 2 LT 20	2021	\$2,245.29	\$298.08	\$45.00
SMEEDING RYAN	075-093-19-00013	US SURVEY 2042 LT 93 S3E2 T10N R2E SEC 19 SM	2021	\$180.21	\$23.14	\$45.00
SMITH B & G FAMILY TRUST SMITH BUCK A/TRUSTEE	003-246-08-00017	GENEVA WOODS BLK 3 LT 34	2021	\$2,225.48	\$295.44	\$45.00
SMITH CHRIS M	007-094-45-00019	KEYANN LT 6C	2019 2020 2021	\$5,068.32 \$5,463.45 \$5,672.69	\$1,282.33 \$988.49 \$753.10	 \$140.00 \$45.00
SMITH DEBORAH A	011-221-49-02317	SEACLIFF PLAZA TR A SEACLIFF TERRACE / UNIT B-23	2021	\$828.93	\$110.06	\$45.00
SMITH JULIA FRANCES & SMITH TISHA LOUISE 50% EACH	005-046-33-00017	MONTA VISTA BLK 2 LT 19	2021	\$2,455.40	\$20.86	\$45.00
SMITH MICHAEL EUGENE	050-201-56-00013	BIG DIPPER LT 1	2021	\$3,154.48	\$418.78	\$45.00



SMITH PHILLIP & POLLY FAMILY TRUST THE	041-031-68-00011	HILLSIDE NORTH #1 LT 3	2019	\$4,159.50	\$1,063.53	\$45.00
			2020	\$4,384.11	\$793.22	\$140.00
			2021	\$4,636.45	\$615.52	\$45.00
SMITH RHONDA	009-173-23-00016	OH FAST #1 LT 3C	2021	\$23,590.23	\$1,917.63	\$45.00
SMITH RHONDA & SMITH BETTY W	050-021-26-00018	DEBORA #4 LT 13	2019	\$1,809.19	\$241.79	\$44.40
			2020	\$1,692.42	\$306.20	\$140.00
			2021	\$1,777.84	\$236.03	\$45.00
SMITH RHONDA C & SMITH BETTY W	006-262-07-00013	HIDEAWAY HILLS BLK 1 LT 7	2019	\$5,928.86	\$1,515.91	\$39.70
			2020	\$6,138.90	\$1,110.71	\$140.00
			2021	\$6,638.56	\$881.35	\$45.00
SMITH RHONDA C & SMITH BETTY W 50% EACH	005-033-34-00013	FAIRVIEW EXTENSION BLK 28 LT 15	2021	\$3,172.11	\$418.11	\$45.00
SMODEY JACK	051-061-58-00016	EKLUTNA EAST LT 8	2021	\$3,219.23	\$413.25	\$45.00
SNOW HAROLD JR / LANE POWELL PC % CHENAULT RONALD	002-137-58-00519	THIRD ADDITION TO THE TOWNSITE OF ANCHORAGE BLK 16A LT 12B CORDOVA SQUARE PHASE 3 / UNIT D-135	2020	\$1,863.90	\$337.24	\$140.00
			2021	\$2,111.94	\$280.40	\$45.00
SOLBERG CINDY MARIE & SOLBERG ARNE L & YVONNE C 50% EACH	001-162-64-00417	POTLATCH CIRCLE TR 8 POTLATCH CIRCLE TOWNHOUSE / UNIT 13	2020	\$1,751.69	\$38.09	
			2021	\$5,580.79	\$740.91	\$45.00
SOLOMON DANIELA ALAFIA	015-281-41-00011	SIEFKER #3 LT 7B2	2021	\$1,056.50	\$22.97	\$45.00
SOLTIS MICHAEL FRANCIS	078-171-05-00013	HUNDRED HILLS BLK 1 LT 2B	2020	\$842.00	\$152.34	\$140.00
			2021	\$884.50	\$117.43	\$45.00
SORENSEN JON E & LOIS M	002-137-60-01513	THIRD ADDITION TO THE TOWNSITE OF ANCHORAGE BLK 16B LT 1B CHELSEA SQUARE / UNIT B-7	2021	\$1,304.64	\$173.20	\$45.00
SOUTHSIDE GOLD & CIGAR EXPERIENCE LLC	016-191-93-01317	LUCKY HUFFMAN BLK 1 LT 3 THE GARAGE AT HUFFMAN / UNIT 13	2021	\$3,834.65	\$509.09	\$45.00
SPARKS BRADLEY L & JORDAN	050-353-28-00011	BIRCH GROVE LT 1B-1	2021	\$16,879.79	\$2,240.96	\$45.00
SPENCER JOHN	090-041-25-00010	US SURVEY 3200 LT 22	2021	\$993.01	\$131.83	\$45.00
SPENCER JOHN S	090-041-26-00018	US SURVEY 3200 LT 23	2021	\$1,692.78	\$224.73	\$45.00
SPICOLA JOSEPH S & KATHY	011-083-02-00017	LAKE SIDE TERRACE LT 1 N2	2021	\$1,391.15	\$184.70	\$45.00
SPIDLE GORDON	006-312-09-00012	T13N R3W SEC 22 SW LT 28	2021	\$72.51	\$9.31	\$45.00
SPRENG GARY L	005-151-51-00017	CASTLE HEIGHTS #2 BLK 6 LT 13	2021	\$5,105.06	\$677.74	\$45.00
SPRINGRIDGE LLC	050-121-09-00715	CORONADO BLK 2 LT 11 SPRING RIDGE / UNIT 7	2021	\$3,444.24	\$457.26	\$45.00



SPRINGRIDGE LLC	050-121-09-00814	CORONADO BLK 2 LT 11 SPRING RIDGE / UNIT 8	2021	\$3,293.87	\$437.29	\$45.00
SPRINGRIDGE LLC	050-121-09-00913	CORONADO BLK 2 LT 11 SPRING RIDGE / UNIT 9	2021	\$3,589.30	\$476.52	\$45.00
SPRINGRIDGE LLC	050-121-09-01010	CORONADO BLK 2 LT 11 SPRING RIDGE / UNIT 10	2021	\$3,589.30	\$476.52	\$45.00
SPRINGRIDGE LLC	050-121-09-01119	CORONADO BLK 2 LT 11 SPRING RIDGE / UNIT 11	2021	\$3,293.87	\$437.29	\$45.00
SPRINGRIDGE LLC	050-121-09-01218	CORONADO BLK 2 LT 11 SPRING RIDGE / UNIT 12	2021	\$3,741.43	\$496.71	\$45.00
SPRINKLE DELIGHT M	090-041-22-00017	US SURVEY 3200 LT 19A	2020	\$1,739.40	\$314.71	\$134.73
			2021	\$2,007.10	\$266.47	\$45.00
SRISENEHA ERICA	014-052-20-00011	SHELIKOF BLK 2 LT 10	2021	\$1,744.33	\$231.58	\$45.00
ST-CLAIR INGRID & MATTHEW	014-174-01-00013	MARIAH BLK 1 LT 1A	2021	\$239.59	\$6.24	\$45.00
ST-GEORGE KENNETH E & VOSS AMY M	002-165-13-00010	THIRD ADDITION TO THE TOWNSITE OF ANCHORAGE BLK 298 LT 12	2021	\$1,868.68	\$248.09	\$45.00
STANLEY KIRK W & LAURA	006-171-21-00017	SHADY LANE BLK 8 LT 5	2021	\$2,838.15	\$376.80	\$45.00
STANTON HOLLY	002-165-44-00411	THIRD ADDITION TO THE TOWNSITE OF ANCHORAGE BLK 29A LT 9A CORDOVA RIDGE / UNIT 4	2021	\$1,614.59	\$214.35	\$45.00
STEINER TRACY M	010-206-20-00017	LINCOLN PARK BLK 5 LT 16	2021	\$4,050.90	\$520.00	\$45.00
STEWART ALBERT & FLORENCE A TOD DEED	010-102-20-00018	RYAN LT 8	2019	\$3,653.18	\$934.05	\$45.00
			2020	\$3,871.44	\$700.45	\$140.00
			2021	\$4,124.77	\$547.61	\$45.00
STEWART JAMES & ROYER MITCHELL	051-153-24-00013	T15N R1W SEC 8 S1M LT 170A	2020	\$1,350.19	\$23.33	
			2021	\$3,958.79	\$525.57	\$45.00
STEWART NIKISHKA L	014-075-42-00016	CAMPBELL HEIGHTS #1 BLK 8 LT 3	2020	\$7,204.23	\$1,303.44	\$140.00
			2021	\$7,638.67	\$1,014.10	\$45.00
STEWART SCOTT A	003-264-73-00014	EASTRIDGE #3 BLK 2 LT 7	2021	\$4,647.35	\$616.99	\$45.00
STILLER JOSHUA	007-238-01-01013	CHUGACH FOOTHILLS TR A SOUTH PARK PHASE 1 / UNIT 204	2019	\$3,003.69	\$768.00	\$42.66
			2020	\$2,896.74	\$524.11	\$140.00
			2021	\$3,187.73	\$423.20	\$45.00
STONKE KRIS	020-151-09-00016	T11N R2W SEC 7 S1M LT 5	2021	\$2,165.94	\$287.55	\$45.00



STONKE-KRIS	020-161-06-00011	T11N R3W SEC 12 5M- SE4NE4	2021	\$2,820.68	\$374.47	\$45.00
STONKE-KRIS	020-161-17-00018	KING HEIGHTS TR-4	2021	\$2,522.27	\$334.85	\$45.00
STORTZ STEPHEN G	050-202-06-00016	BLUEBERRY HILL BLK 3 LT 5	2020	\$719.06	\$130.09	\$140.00
			2021	\$755.36	\$100.29	\$45.00
STREET MICHAEL D & CYNTHIA C	051-471-29-00018	SUE TAWN ESTATE #2 BLK 1 LT 9	2019	\$336.46	\$25.73	
			2020	\$1,138.27	\$205.94	\$140.00
			2021	\$1,193.25	\$158.41	\$45.00
STRICKLAND-ROBIE B JR	010-071-58-00015	COLUMBIA PARK #5 BLK-2 LT-57	2018	\$3,650.64	\$1,185.51	\$140.00
			2019	\$3,517.40	\$899.34	\$45.00
			2020	\$3,700.44	\$669.51	\$140.00
			2021	\$4,085.13	\$542.24	\$45.00
STRINGFELLOW 811 LLC	001-054-31-00019	ORIGINAL TOWNSITE OF ANCHORAGE BLK 82 LT 11	2021	\$569.19	\$14.84	\$45.00
STRONG-JANICE MCCONNELL	012-206-02-00013	COLONIAL VILLAGE TOWNHOME LT-98	2021	\$213.38	\$6.05	\$45.00
STROUTS-FLORA	018-331-17-00011	T12N R3W SEC 33 5M LT-214	2021	\$4,543.53	\$603.21	\$45.00
SUBRAMANIAN LATHA	009-174-31-00017	O-H EAST BLK-3 LT-7	2021	\$95.00	\$12.20	\$45.00
SUBRAMANIAN LATHA	016-243-23-00018	INDEPENDENCE PARK BLK-14 LT-12	2021	\$6,206.08	\$796.67	\$45.00
SUDDOCK-WARREN B	020-042-13-00019	T11N R3W SEC 2 5M NE4NW4NW4NW4	2021	\$6,591.96	\$875.15	\$45.00
SULLIVAN-MICHAEL	012-141-30-01912	WOODLAND LAKES UNIT #2 BLK-2 LT-9	2019	\$1,181.10	\$302.01	\$45.00
			2020	\$1,147.41	\$207.60	\$140.00
		NORTHWEST VILLAGE PHASE 2 / UNIT 53	2021	\$1,277.61	\$169.61	\$45.00
SUMMERFIELD JON P & LOCKE JILL M 50% EACH	006-201-32-00019	BRINK #1 LT 19 REM	2019	\$4,433.56	\$1,133.59	\$45.00
			2020	\$4,697.37	\$849.89	\$140.00
			2021	\$5,177.14	\$687.33	\$45.00
SUMMERS VANESSA JOAN	013-051-51-00019	BELLA VISTA #1 LT 26A	2019	\$3,986.93	\$1,019.40	\$45.00
			2020	\$4,204.89	\$760.78	\$140.00
			2021	\$4,393.27	\$583.25	\$45.00
SUTHERLIN-SHARA-A	017-351-30-00013	KEMPTON HILLS BLK-3 LT-15	2021	\$309.09	\$39.68	\$45.00
SUTTERFIELD CLARICE I	050-202-10-00018	BLUEBERRY HILL BLK 4 LT 4	2019	\$656.85	\$167.93	\$45.00
			2020	\$688.75	\$124.61	\$140.00
			2021	\$723.52	\$96.07	\$45.00
SVENDSEN-PAM % SCHLEGEL HOMESTEAD LIMITED PARTNERSHIP	009-111-45-00019	UNIVERSITY PARK #2 BLK-2 LT-10	2021	\$198.66	\$0.80	\$45.00
SWAN GARY E & RHUDY PATRICIA M 50% EACH	006-122-31-00019	MULDOON HEIGHTS BLK 2 LT 6	2021	\$2,062.93	\$273.88	\$45.00
SWIGART JERRY W	011-133-06-00011	SAND LAKE #2 BLK 2 LT 19	2020	\$2,680.58	\$117.35	\$95.00
			2021	\$4,393.27	\$583.25	\$45.00



SYREN A O TRUST 47.5%	012-493-54-00018	LAUREL ACRES	2019	\$139.06	\$35.56	\$45.00
SYREN ALDRICH O / TTE & ANDERSON ARVIN 52.5%		BLK 10 LT 53	2020	\$145.35	\$26.30	\$140.00
			2021	\$153.17	\$20.33	\$45.00
TAMANAH SAMSON G	014-231-30-00010	SPRUCE ACRES	2021	\$2,032.66	\$269.85	\$45.00
		LT 5				
TCHOUYKOVA TAMARA (TOD) 50% & HALE ELENA T & JESSE 50%	020-493-07-00016	GOLDENVIEW PARK PH E2	2021	\$9,229.40	\$1,225.30	\$45.00
		BLK 2 LT 28				
		GOLDENVIEW PARK				
TDM LLC	015-173-26-00011	HOMESTEAD HILLS #1	2020	\$6,499.42	\$1,175.92	\$140.00
		BLK 3 LT 4	2021	\$6,998.12	\$929.08	\$45.00
TEAGUE MICHAEL L & PHILIP RICHARD W 50% EACH	005-024-32-00016	FAIRVIEW	2020	\$1,687.77	\$297.83	\$140.00
		BLK 4 LT 15	2021	\$3,077.81	\$408.61	\$45.00
TEILBORG JAY D & ANN G	012-053-24-00013	CHEVIGNY HILL	2021	\$6,382.68	\$847.36	\$45.00
		LT 8				
TELLEZ C ROBERT & KATHRYN T	001-165-24-00018	ROMIG PARK	2020	\$3,628.04	\$174.49	\$95.00
		BLK 7 LT 8	2021	\$5,625.84	\$746.88	\$45.00
TEMTE JAMES R	004-155-10-00015	ANCHOR PARK	2021	\$1,571.35	\$201.71	\$45.00
		BLK 7 LT 57				
TENNANT MATTHEW	006-113-30-00010	KLUANE TERRACE TRAILER EST #2	2021	\$2,187.62	\$290.43	\$45.00
		BLK 2 LT 11				
TESTA ROBERT H	051-221-14-00019	WYATT	2020	\$132.86	\$23.79	\$140.00
		LT 13	2021	\$199.14	\$26.44	\$45.00
THOMAS SAMUEL A & ALTHEA	007-145-61-00016	EASTLAKE ADDITION #1	2020	\$298.62	\$13.07	\$95.00
		BLK 3 LT 36	2021	\$4,919.46	\$653.10	\$45.00
THOMPkins DESIREE & ROUSH DEVON L 50% EACH	006-223-41-00014	INDIAN HILLS #3	2021	\$5,124.88	\$680.37	\$45.00
		BLK 5 LT 8				
THOMPkins JOYCE	007-127-51-00015	CHUGACH MOUNTAIN ESTATES	2021	\$3,661.66	\$486.12	\$45.00
		BLK 3 LT 25				
THOMPSON DENNIS	051-151-09-00018	T15N R1W SEC 8 SM	2020	\$1,932.77	\$7.79	
		LT 90 W2	2021	\$2,156.85	\$286.34	\$45.00
THOMPSON HELENA	004-132-65-00018	THUNDERBIRD TERRACE #1	2021	\$149.95	\$19.88	\$45.00
		BLK 8 LT 17				
THOMPSON JOHN FREDERICK	011-121-60-00013	HIDDEN HILLS	2020	\$1,941.20	\$341.22	
		BLK 1 LT 35	2021	\$2,041.31	\$271.01	\$45.00
THORP DAVID D	010-125-07-00719	CONROY RUSHTON	2019	\$1,640.90	\$419.56	\$45.00
		BLK 2 LT 4	2020	\$1,932.30	\$349.62	\$140.00
		OREGON / UNIT 7	2021	\$1,603.78	\$212.92	\$45.00
THORPE BACHMAN REVOCABLE TRUST	007-143-16-00015	COMBS	2021	\$7,669.21	\$1,018.18	\$45.00
THORP ROBERT M & BACHMAN DIANE S / TRUSTEES		BLK 1 LT 1				
THORPE BACHMAN REVOCABLE TRUST	012-391-18-00118	STONEGATE TOWNHOUSE #2	2021	\$2,420.08	\$321.29	\$45.00
THORPE ROBERT M & BACHMAN DIANE S / TRUSTEES		BLK 2 TR 1A				
		STONEGATE VILLA / UNIT 01 A				
TIBBETTS NORMAN ANTHONY	014-021-16-00014	KELLEY #1	2019	\$10,730.52	\$2,743.63	\$45.00
		LT 7	2020	\$11,149.20	\$2,017.21	\$140.00
			2021	\$12,291.44	\$1,631.80	\$45.00



TICHOTSKY JOHN & CORE MARY W	090-042-30-00018	CHUGACH PARK VIEW LT 30	2021	\$62.21	\$7.98	\$45.00
TICHOTSKY JOHN & CORE MARY W	090-042-31-00016	CHUGACH PARK VIEW LT 31	2021	\$61.06	\$7.84	\$45.00
TIFEKI NEXHATI & VESELI DONI ILIRJANA 50% EACH	002-121-42-00012	EAST ADDITION TO THE TOWNSITE OF ANCHORAGE BLK 15C LT 12	2021	\$1,103.73	\$141.68	\$45.00
TIFEKI NEXHATI & VESELI DONI ILIRJANA 50% EACH	002-121-43-00010	EAST ADDITION TO THE TOWNSITE OF ANCHORAGE BLK 15C LT 11	2021	\$873.07	\$112.08	\$45.00
TIX TERESA T	010-085-34-00016	BUCKNER PORTER LT 2	2018	\$2,035.24	\$660.90	\$140.00
			2019	\$2,193.87	\$560.94	\$45.00
			2020	\$2,299.95	\$416.13	\$140.00
			2021	\$2,416.48	\$320.80	\$45.00
TOMINGAS HENRY	090-181-02-00013	US SURVEY 7012 LT 20 T9N R3E SEC 32 SM	2021	\$4,876.41	\$647.40	\$45.00
TOP PROPERTIES INC	010-193-16-00114	GREEN VALLEY #1 LT 15 GREEN VALLEY / UNIT 1	2018	\$1,986.04	\$644.95	\$140.00
			2019	\$2,164.42	\$553.40	\$45.00
			2020	\$2,366.64	\$428.18	\$140.00
			2021	\$2,128.16	\$282.54	\$45.00
TOP PROPERTIES INC	012-051-84-02215	SPENARD HEIGHTS LT 10D3 CHEVIGNY COURT A-24	2018	\$2,009.00	\$652.41	\$140.00
			2019	\$1,994.28	\$509.90	\$45.00
			2020	\$2,091.33	\$378.39	\$140.00
			2021	\$2,227.27	\$295.68	\$45.00
TOSHAVIK CARLA	006-052-53-00012	SPRING ACRES BLK 2 LT 7	2021	\$491.40	\$6.37	\$45.00
TOZZI LOUIS M JR	012-062-44-00012	WOODLAND LAKES DEV UNIT #1 BLK 3 LT 21	2021	\$21.03	\$2.70	\$45.00
TRANSPACIFIC RESOURCES	001-254-76-00010	HANSEN BLK 2 LT 3A W126'	2021	\$6,997.16	\$928.94	\$45.00
TROY DAVIS HOMES INC	051-211-10-00018	007 TR C	2021	\$652.68	\$17.01	\$45.00
TROY DAVIS HOMES INC	051-091-22-00019	T15N R1W SEC 8 SM LT 35	2021	\$2,091.01	\$277.60	\$45.00
TRUSCOTT JOHN ROGER II	067-621-07-00016	T13N R1E SEC 4 SM TR 3	2021	\$2,118.94	\$281.32	\$45.00
TUPUOLA JODIE	016-122-23-00014	TURNAGAIN BLK 3 LT 9	2020	\$4,788.00	\$866.28	\$140.00
			2021	\$5,108.67	\$678.22	\$45.00
TURNAGAIN VINES LLC	009-295-04-00116	HANSON ACRES BLK 4 LT 2 230 E POTTER WAREHOUSE / UNIT 1	2021	\$4,405.89	\$584.93	\$45.00
TYONEK PROPERTIES LLC	003-146-58-00014	THIRD ADDITION TO THE TOWNSITE OF ANCHORAGE BLK 37 LT 29, 30	2021	\$5,724.02	\$48.63	\$45.00
UDD RODNEY	050-252-10-00013	T14N R2W SEC 11 SM LT 41	2021	\$2,763.17	\$366.85	\$45.00



UDD RODNEY D RESTATED REVOCABLE TRUST UDD RODNEY D/TRUSTEE	050-252-01-00012	T14N R2W SEC 11 SM W2NW4NW4SE4	2021	\$4,740.92	\$629.41	\$45.00
ULOFOSHIO CHRISTIANA-I	006-144-06-00015	DEBARR VISTA #2 BLK 6 LT 15	2021	\$4,226.70	\$561.02	\$45.00
UTLEY DUANE E & ELLEN	012-255-56-00016	AURORA HEIGHTS BLK 3 LT 1 & LT 2 N10'	2021	\$642.97	\$85.36	\$45.00
VALDEZ DAVE MAPPALA	005-161-91-01317	RUSSIAN JACK VILLAGE TR-B2 EASTSIDE ESTATES PHASE 1 / UNIT C-13	2021	\$277.44	\$2.36	\$45.00
VALLANGCA VERNON P & MARISSA R	014-221-73-00011	JERRY A HILL LT-3	2021	\$11,974.29	\$1,589.71	\$45.00
VANCE JAMES A	007-191-34-00512	CENTURY VILLAGE #1 BLK 2 LT 26A CENTURY TOWNHOUSE / UNIT 2-A	2021	\$1,674.20	\$214.92	\$45.00
VARNELL BLAKE W & YUKI T	076-015-99-00018	ALYESKA NORTH #1 BLK 3 LT 3B ALYESKA NORTH / UNIT 501&03 501 & 503	2021	\$4,554.00	\$604.59	\$45.00
VARNELL GRAHAM % WILLOW DUPLEX LLC	010-022-40-00016	WOODLAND PARK LT 18N, 19N N2	2021	\$12,221.16	\$1,622.49	\$75.00
VARRATI GIANNA	006-223-19-00010	INDIAN HILLS #3 BLK 5 LT 30	2021	\$3,706.71	\$492.11	\$45.00
VELASCO ALFONSO A & VELASCO OSCAR R 50% EACH	003-111-33-00011	THIRD ADDITION TO THE TOWNSITE OF ANCHORAGE BLK 2C LT 3	2020 2021	\$681.81 \$1,510.07	\$35.84 \$200.47	\$95.00 \$45.00
VELASQUEZ GILBERTO J	010-133-11-00012	BROADMOOR ESTATES #1 BLK 6 LT 18	2020 2021	\$5,352.30 \$5,678.10	\$968.39 \$753.83	\$140.00 \$45.00
VERNA LAURIE	015-161-14-00012	KASHOF HILLS BLK 8 LT 5	2021	\$8,251.08	\$1,095.41	\$45.00
VICTORIAN SALLY	005-017-11-00014	NELS KLEVEN BLK 10 LT 1 N3 E2	2021	\$2,326.38	\$308.85	\$45.00
VILLEDA MARIA BEATRIZ	012-262-13-00013	HATHOR BLK 4 LT 13	2021	\$3,193.92	\$381.18	\$45.00
VISIONARY HOMES LLC	014-134-04-00011	ROSEWOOD PARK ESTATES BLK 1 LT 3	2021	\$3,595.17	\$461.48	\$45.00
VOICE OF CHRIST FULL GOSPEL CHURCH INC	003-113-39-00014	THIRD ADDITION TO THE TOWNSITE OF ANCHORAGE BLK 200 LT 7	2020 2021	\$1,432.98 \$1,510.07	\$259.27 \$200.47	\$140.00 \$45.00
VOLK STEVE	006-142-24-00012	DEBARR VISTA #4 BLK 8 LT 7	2019 2020 2021	\$4,878.55 \$5,100.93 \$5,337.52	\$1,247.36 \$922.91 \$708.62	\$45.00 \$140.00 \$45.00
VOORHIS NORMAN L & HELEN F	014-161-05-00011	T12N R3W SEC 9 SM LT 2	2021	\$95.00	\$12.20	\$45.00
WAGGONER RUSSELL L & ANGELIQUE J	010-036-34-00019	WOODLAND PARK LTS 17U & 18U	2021	\$3,008.93	\$386.24	\$45.00
WAGNER HAROLD E & JUDY E	016-161-03-00014	HIGHLAND BLK 1 LT 3	2021	\$2,620.85	\$336.44	\$45.00



WAGNER MELISSA A DECLARATION OF TRUST WAGNER MELISSA A / TTE	012-371-54-03218	WILLIAM LLOYD LT 13A ONE SOUTH / UNIT 402	2021	\$2,329.98	\$309.33	\$45.00
WAGNER MELISSA A DECLARATION OF TRUST WAGNER MELISSA A / TRUSTEE	016-261-83-01319	HILLCREST PARK #3 BLK 1 LT 4A HILLCREST SOUTH PHASE 2 / UNIT B-13	2021	\$2,146.18	\$284.93	\$45.00
WAGNER MELISSA A DECLARATION OF TRUST WAGNER MELISSA A / TTE	016-244-18-05213	INDEPENDENCE PARK BLK 4 TR 1A KANDLEWOOD PHASE 2 / UNIT D-208	2021	\$1,773.16	\$235.42	\$45.00
WAGNER TRACEY L & WAGNER TINA L 50% EACH	051-491-25-00014	WYNTER PARK #1 BLK 1 LT 28	2021	\$1,281.58	\$170.14	\$45.00
WALKER MARGARET	014-151-12-00018	T12N R3W SEC 4 SM LT 48 LESS S 180'	2021	\$12,286.03	\$1,631.09	\$45.00
WALLACE BROTHERS MOUNTAIN LLC	051-561-01-00015	SWISS ALP BLK 2 LT 1	2019 2020 2021	\$119.39 \$248.18 \$260.17	\$29.79 \$44.90 \$34.54	\$45.00 \$140.00 \$45.00
WALLACE BROTHERS MOUNTAIN LLC	051-561-23-00019	WALLACE BROTHERS MOUNTAIN LT 32	2019 2020 2021	\$50.66 \$246.65 \$258.56	\$12.64 \$44.62 \$34.34	\$45.00 \$140.00 \$45.00
WALLACE BROTHERS MOUNTAIN LLC	051-561-24-00017	WALLACE BROTHERS MOUNTAIN LT 31	2019 2020 2021	\$120.13 \$249.71 \$261.77	\$29.95 \$45.18 \$34.75	\$45.00 \$140.00 \$45.00
WALLACE BROTHERS MOUNTAIN LLC	051-561-25-00014	WALLACE BROTHERS MOUNTAIN LT 30	2019 2020 2021	\$117.92 \$245.12 \$256.96	\$29.41 \$44.35 \$34.12	\$45.00 \$140.00 \$45.00
WALLACE BROTHERS MOUNTAIN LLC	051-561-26-00012	WALLACE BROTHERS MOUNTAIN LT 29	2019 2020 2021	\$112.76 \$234.39 \$245.71	\$28.14 \$42.41 \$32.63	\$45.00 \$140.00 \$45.00
WALLACE BROTHERS MOUNTAIN LLC	051-561-28-00018	WALLACE BROTHERS MOUNTAIN TR A	2019 2020 2021	\$591.81 \$1,230.19 \$1,289.61	\$147.62 \$222.57 \$171.20	\$45.00 \$140.00 \$45.00
WALLACE BROTHERS MOUNTAIN LLC	051-571-02-00012	SWISS ALP BLK 2 LT 7	2019 2020 2021	\$117.18 \$243.58 \$255.35	\$29.23 \$44.07 \$33.91	\$45.00 \$140.00 \$45.00
WALLACE BROTHERS MOUNTAIN LLC	051-571-03-00010	SWISS ALP BLK 2 LT 6	2019 2020 2021	\$116.45 \$242.05 \$253.74	\$29.05 \$43.79 \$33.68	\$45.00 \$140.00 \$45.00
WALLACE BROTHERS MOUNTAIN LLC	051-571-04-00018	SWISS ALP BLK 2 LT 5	2019 2020 2021	\$117.18 \$243.58 \$255.35	\$29.23 \$44.07 \$33.91	\$45.00 \$140.00 \$45.00
WALLACE BROTHERS MOUNTAIN LLC	051-571-05-00015	SWISS ALP BLK 2 LT 4	2019 2020 2021	\$117.92 \$245.12 \$256.96	\$29.41 \$44.35 \$34.12	\$45.00 \$140.00 \$45.00
WALLACE BROTHERS MOUNTAIN LLC	051-571-06-00013	SWISS ALP BLK 2 LT 3	2019 2020 2021	\$117.18 \$243.58 \$255.35	\$29.23 \$44.07 \$33.91	\$45.00 \$140.00 \$45.00



WALLACE BROTHERS MOUNTAIN LLC	051-571-07-00011	SWISS ALP BLK 2 LT 2	2019	\$120.13	\$29.95	\$45.00
			2020	\$249.71	\$45.18	\$140.00
			2021	\$261.77	\$34.75	\$45.00
WALLACE BROTHERS MOUNTAIN LLC	051-891-02-00014	WALLACE BROTHERS MOUNTAIN TR B	2019	\$488.63	\$121.87	\$45.00
			2020	\$1,015.71	\$183.77	\$140.00
			2021	\$1,064.77	\$141.36	\$45.00
WALLACE BROTHERS MOUNTAIN LLC	051-561-02-00013	SWISS ALP BLK 1 LT 4	2019	\$108.34	\$27.02	\$45.00
			2020	\$225.20	\$40.75	\$140.00
			2021	\$236.08	\$31.33	\$45.00
WALLACE BROTHERS MOUNTAIN LLC	051-561-03-00011	SWISS ALP BLK 1 LT 3	2019	\$123.08	\$30.70	\$45.00
			2020	\$255.84	\$46.28	\$140.00
			2021	\$268.20	\$35.61	\$45.00
WALLACE BROTHERS MOUNTAIN LLC	051-561-04-00019	SWISS ALP BLK 1 LT 2	2019	\$135.61	\$33.83	\$45.00
			2020	\$281.88	\$50.99	\$140.00
			2021	\$295.50	\$39.24	\$45.00
WALLACE BROTHERS MOUNTAIN LLC	051-561-05-00016	SWISS ALP BLK 1 LT 1	2019	\$129.71	\$32.36	\$45.00
			2020	\$269.63	\$48.77	\$140.00
			2021	\$282.65	\$37.52	\$45.00
WALLACE BROTHERS MOUNTAIN LLC	051-561-10-00016	WALLACE BROTHERS MOUNTAIN LT 45	2019	\$168.77	\$42.10	\$45.00
			2020	\$350.82	\$63.48	\$140.00
			2021	\$367.77	\$48.84	\$45.00
WALLACE BROTHERS MOUNTAIN LLC	051-561-11-00014	WALLACE BROTHERS MOUNTAIN LT 44	2019	\$172.46	\$43.02	\$45.00
			2020	\$358.48	\$64.85	\$140.00
			2021	\$375.80	\$49.89	\$45.00
WALLACE BROTHERS MOUNTAIN LLC	051-561-13-00010	WALLACE BROTHERS MOUNTAIN LT 42	2019	\$112.02	\$27.94	\$45.00
			2020	\$232.86	\$42.12	\$140.00
			2021	\$244.11	\$32.41	\$45.00
WALLACE BROTHERS MOUNTAIN LLC	051-561-14-00018	WALLACE BROTHERS MOUNTAIN LT 41	2019	\$117.92	\$29.41	\$45.00
			2020	\$245.12	\$44.35	\$140.00
			2021	\$256.96	\$34.12	\$45.00
WALLACE BROTHERS MOUNTAIN LLC	051-561-15-00015	WALLACE BROTHERS MOUNTAIN LT 40	2019	\$112.76	\$28.14	\$45.00
			2020	\$234.39	\$42.41	\$140.00
			2021	\$245.71	\$32.63	\$45.00
WALLACE BROTHERS MOUNTAIN LLC	051-561-16-00013	WALLACE BROTHERS MOUNTAIN LT 39	2019	\$134.13	\$33.45	\$45.00
			2020	\$278.82	\$50.44	\$140.00
			2021	\$292.29	\$38.80	\$45.00
WALLACE BROTHERS MOUNTAIN LLC	051-561-17-00011	WALLACE BROTHERS MOUNTAIN LT 38	2019	\$113.50	\$28.31	\$45.00
			2020	\$235.92	\$42.69	\$140.00
			2021	\$247.32	\$32.85	\$45.00
WALLACE BROTHERS MOUNTAIN LLC	051-561-18-00019	WALLACE BROTHERS MOUNTAIN LT 37	2019	\$177.62	\$44.31	\$45.00
			2020	\$369.21	\$66.80	\$140.00
			2021	\$387.04	\$51.38	\$45.00
WALLACE BROTHERS MOUNTAIN LLC	051-561-19-00017	WALLACE BROTHERS MOUNTAIN LT 36	2019	\$134.13	\$33.45	\$45.00
			2020	\$278.82	\$50.44	\$140.00
			2021	\$292.29	\$38.80	\$45.00
WALLACE BROTHERS MOUNTAIN LLC	051-561-20-00015	WALLACE BROTHERS MOUNTAIN LT 35	2019	\$159.93	\$39.89	\$45.00
			2020	\$332.44	\$60.14	\$140.00
			2021	\$348.50	\$46.27	\$45.00



WALLACE BROTHERS MOUNTAIN LLC	051-561-21-00013	WALLACE BROTHERS MOUNTAIN LT 34	2019	\$126.03	\$31.43	\$45.00
			2020	\$261.97	\$47.40	\$140.00
			2021	\$274.62	\$36.46	\$45.00
WALLACE BROTHERS MOUNTAIN LLC	051-561-22-00011	WALLACE BROTHERS MOUNTAIN LT 33	2019	\$128.24	\$31.98	\$45.00
			2020	\$266.56	\$48.23	\$140.00
			2021	\$279.44	\$37.09	\$45.00
WALLEY KERRY	002-032-34-00018	WEST GOVERNMENT HILL BLK H LT 3A	2021	\$5,254.63	\$697.61	\$45.00
WALTHER SHELLIE	005-111-68-02219	COLLEGE ALPS TR 2 COLLEGE ALPS PHASE 3 / UNIT 72	2021	\$2,268.71	\$301.20	\$45.00
WALTON & DEAL LLC	010-122-11-00015	LINTNER LT 15	2021	\$10,211.93	\$1,355.74	\$75.00
WAMSER FAMILY EDUCATIONAL TRUST WAMSER BERNARD / TTE	009-165-53-00019	HEATHER MEADOWS BLK 3 LT 1	2021	\$3,006.94	\$359.97	\$45.00
WARD JACK & HOLLY	018-402-33-00017	TURNAGAIN VIEW PARK BLK A LT 4	2019	\$10,315.90	\$268.87	
			2020	\$11,499.75	\$2,080.62	\$140.00
			2021	\$12,441.00	\$1,651.66	\$45.00
WARD JACK L	006-102-48-00015	CREEKSIDE PARK #1 LT 1A	2019	\$5,799.62	\$1,482.86	\$45.00
			2020	\$6,138.90	\$1,110.71	\$140.00
			2021	\$6,249.33	\$829.67	\$45.00
WARINGUEZ PATRICK	003-211-13-00011	COLLEGE VILLAGE BLK 1 LT 13	2021	\$5,016.76	\$666.03	\$45.00
WARNER WESLEY V	012-302-03-00018	CAMPBELL CREEK GREENBELT #12 LT 82A	2019	\$3,764.43	\$938.97	\$45.00
			2020	\$7,570.17	\$1,369.65	\$140.00
			2021	\$8,058.54	\$1,069.86	\$45.00
WASON WILLIAM L	020-581-66-00014	RABBIT CREEK VIEW & HEIGHTS BLK 11H LT 12A	2020	\$570.02	\$103.12	\$140.00
			2021	\$598.90	\$79.52	\$45.00
WASON WILLIAM L	020-581-67-00012	RABBIT CREEK VIEW & HEIGHTS BLK 11H LT 13A	2020	\$3,741.19	\$676.88	\$140.00
			2021	\$3,987.55	\$529.39	\$45.00
WATSON GREGORY L	016-111-37-00017	BRUIN PARK BLK 5 LT 9	2021	\$178.77	\$23.74	\$45.00
WATTS FAMILY TRUST	018-032-28-00012	OCEANVIEW NORTH #3 BLK 15 LT 28	2021	\$1,797.50	\$230.74	\$45.00
WEBB MARC D	006-144-36-00012	DEBARR VISTA #5 BLK 2A LT 1	2019	\$3,018.42	\$771.75	\$45.00
			2020	\$3,100.23	\$560.92	\$140.00
			2021	\$3,281.44	\$341.37	\$45.00
WEED GLENN	051-061-62-00018	EKLUTNA EAST LT 2	2019	\$6,029.35	\$1,539.73	\$45.00
			2020	\$6,537.04	\$1,182.73	\$140.00
			2021	\$6,852.80	\$909.78	\$45.00
WEIDNER PHILLIP PAUL	017-092-03-00010	T12N R3W SEC 35 SM W2SW4SE4NW4 & SE4SW4NW4 PARCEL 15	2021	\$3,137.31	\$416.52	\$45.00
WEISS ALISA MADDOX	016-203-46-01813	GREGG BLK 1 TR 7A OCEAN POINT / UNIT 84	2021	\$1,379.42	\$29.99	\$45.00



WELSH DAVID	017-073-93-00011	GRECIAN HILLS BLK 4 LT 1	2021	\$245.70	\$31.54	\$45.00
WENELL CONSTANCE	051-333-01-00019	FIRE LAKE LT 1 TR H	2021	\$782.12	\$103.85	\$45.00
WEST MATT	020-521-26-00017	RABBIT CREEK VIEW & HEIGHTS BLK 2V LT 3A	2021	\$100.72	\$2.86	\$45.00
WESTMORELAND KATHLEEN C	010-208-29-00014	LINCOLN PARK BLK 9 LT 6	2021	\$198.50	\$5.63	\$45.00
WETZEL RODERICK LYLE	013-081-03-00017	BELLA VISTA #2 LT 2 W2	2020	\$2,651.37	\$92.78	
			2021	\$4,441.93	\$589.71	\$45.00
WEYS ANNMARIE	006-165-31-00018	NUNAKA VALLEY BLK E LT 7	2020	\$1,574.91	\$284.95	\$140.00
			2021	\$1,656.03	\$219.85	\$45.00
WHITCRAFT MICHAEL ALLEN & WHITCRAFT CHRISTINA TRUST 50% EACH RAWSON-CLAYTON KARI/TRUSTEE	010-222-08-00019	BIRCHWOOD PARK BLK C LT 2	2021	\$2,568.35	\$317.17	\$45.00
WHITE ROBERT WAYNE JR (TOD)	017-042-02-00017	MCMAHON BLK 3 LT 2	2020	\$4,042.35	\$87.90	
			2021	\$5,874.52	\$779.90	\$45.00
WHITHROW MAX A & GINA M	018-401-15-00016	DEARMOUN LT 2	2021	\$5,415.01	\$718.90	\$45.00
WILCHECK ASHLEY D	010-114-11-00012	ESTELLE LT 4	2021	\$4,960.90	\$658.62	\$45.00
WILCO CONTRACTORS LLC	018-321-07-00013	T12N R3W SEC 33 5M LT 229	2021	\$5,021.56	\$666.66	\$45.00
WILCO CONTRACTORS LLC	018-321-10-00017	T12N R3W SEC 33 5M LT 229A	2021	\$2,193.79	\$291.01	\$45.00
WILCOX ZACHARY	050-153-31-00019	G A PHILLIPS ADDITION BLK 2 LT 8	2020	\$3,016.54	\$545.73	\$140.00
			2021	\$3,171.46	\$421.04	\$45.00
WILKINSON CHRISTINA	011-213-09-00015	LAKEHURST BLK 5 LT 10A	2019	\$4,657.69	\$1,065.90	
			2020	\$5,013.72	\$907.13	\$140.00
			2021	\$5,332.11	\$707.91	\$45.00
WILL JOHN H	050-581-08-00019	NORTH SLOPE #2 BLK 5 LT 5	2019	\$2,427.85	\$620.75	\$45.00
			2020	\$2,564.71	\$464.04	\$140.00
			2021	\$2,659.59	\$353.09	\$45.00
WILLIAMS AUSTIN & NELLI	018-033-48-00018	OCEANVIEW NORTH #4 BLK 19 LT 25	2021	\$4,105.33	\$489.94	\$45.00
WILLIAMS KEVIN D	051-062-56-00018	EKLUTNA WEST LT 21	2018	\$1,745.45	\$566.81	\$140.00
			2019	\$1,746.69	\$446.60	\$45.00
			2020	\$1,832.27	\$331.50	\$140.00
			2021	\$1,920.77	\$255.01	\$45.00
WILLIAMS MICHAEL A & WILLIAMS BILLY J JR 50% EACH	006-043-21-00018	ZAPPA LT 1	2021	\$165.68	\$4.70	\$45.00
WILLIAMS WENDELL & JUDY	015-281-32-00010	WILLIAMS ACRES LT 2	2021	\$160.58	\$3.49	\$45.00
WILLIAMS WILSON RAY & HESTER FAYE	003-142-39-00013	THIRD ADDITION TO THE TOWNSITE OF ANCHORAGE BLK 24A LT 8	2021	\$8,004.48	\$1,062.67	\$45.00



WILLIS THOMAS J	003-196-30-00018	LAMPERT #4 BLK 2 LT 10	2020 2021	\$3,473.01 \$3,634.63	\$294.27 \$482.52	\$45.00
WILLITS JAMES A	003-145-40-00014	THIRD ADDITION TO THE TOWNSITE OF ANCHORAGE BLK 26D LT 10	2020 2021	\$7,096.50 \$7,152.13	\$1,283.97 \$949.52	\$140.00 \$45.00
WILLITS JAMES A & GARDNER DANIEL J	002-162-34-00013	THIRD ADDITION TO THE TOWNSITE OF ANCHORAGE BLK 27B LT 10	2021	\$7,164.75	\$951.20	\$45.00
WILLOW DUPLEX LLC % VARNELL GRAHAM	010-022-40-00016	WOODLAND PARK LT 18N, 19N N2	2021	\$12,221.16	\$1,622.49	\$75.00
WILSON ALBERTA A	012-172-09-00012	PIERCE BLK 8 LT 17	2021	\$465.65	\$61.82	\$45.00
WILSON JEROLD L & RITA C	010-115-47-00013	SPENARD COURTS LT 4A	2021	\$1,223.40	\$157.05	\$45.00
WILSON JEROLD L & RITA C	010-115-11-00019	SPENARD COURTS LT 3	2021	\$95.17	\$12.22	\$45.00
WILSON ROCK J & KIMBERLY L	012-203-13-00017	SHERWOOD ACRES #1 BLK 5 LT 10	2021	\$4,063.51	\$539.48	\$45.00
WINCHESTER JAMES C	011-222-40-00011	SANDI HEIGHTS LT 4A	2021	\$2,352.51	\$301.99	\$45.00
WINDHAM MARIE E	003-181-27-00016	WOODSIDE EAST #1 LT 101	2020 2021	\$4,729.86 \$4,854.58	\$855.75 \$644.49	\$140.00 \$45.00
WINDSOR TAMARA L	002-107-06-03317	ORIGINAL TOWNSITE OF ANCHORAGE BLK 17 LT 9A TURNAGAIN ARMS / UNIT 306	2021	\$1,627.95	\$215.96	\$45.00
WIRLS DAVID C & PEPEK BARBARA	001-164-22-00015	ROMIG PARK BLK 1 LT 20	2020 2021	\$211.60 \$6,809.75	\$11.97 \$904.07	\$140.00 \$45.00
WISDOM DAVID SCOTT JR	015-044-22-00013	SAHALEE BLK 2 LT 3	2021	\$9,248.14	\$1,237.09	\$45.00
WISEMORE THOMAS C & JOANN M	002-133-64-00011	THIRD ADDITION TO THE TOWNSITE OF ANCHORAGE BLK 6C LTS 22 PTN & 23 PTN	2020 2021	\$2,288.25 \$2,481.35	\$59.64 \$329.43	\$45.00
WITHROW MAX A	018-192-38-00013	MYRNA MAE LT 2	2021	\$6,826.91	\$906.35	\$45.00
WOLF GERALD REVOCABLE TRUST WOLF GERALD / TRUSTEE	002-205-50-00016	PEARL V SMITH BLK 6 LT 4	2019 2020 2021	\$6,108.82 \$6,410.79 \$6,858.41	\$1,561.93 \$1,159.90 \$910.52	\$45.00 \$140.00 \$45.00
WOODRING TRESSA A	016-223-14-02915	INDEPENDENCE PARK TR 2-2 PARKRIDGE PHASE 2 / UNIT 7E	2021	\$2,106.53	\$279.66	\$45.00
WRIGHT EDWARD WAYNE	004-132-48-00014	THUNDERBIRD TERRACE #1 BLK 7 LT 34	2020 2021	\$2,996.19 \$3,373.35	\$157.48 \$447.85	\$95.00 \$45.00
YANG FUE T	002-132-13-00010	THIRD ADDITION TO THE TOWNSITE OF ANCHORAGE BLK 18A LT 7A	2020 2021	\$7,804.44 \$7,707.15	\$1,412.04 \$1,023.21	\$140.00 \$45.00
YATES ELLIS S HEIRS & DEVISEES OF % YATES OPAL	051-053-11-00012	LAKE HILL ACRES LT 5 W 80'	2021	\$752.60	\$99.31	\$45.00



YATES OFAL % YATES ELLIS S HEIRS & DEVISEES OF	051-053-11-00012	LAKE HILL ACRES LT 5 W 80'	2021	\$752.60	\$99.31	\$45.00
VENNEY PATRICIA	003-143-04-00015	THIRD ADDITION TO THE TOWNSITE OF ANCHORAGE BLK 258 LT 4 W 50'	2021	\$133.91	\$3.80	\$45.00
VENNEY PATRICIA	003-143-05-00012	THIRD ADDITION TO THE TOWNSITE OF ANCHORAGE BLK 258 LT 4 E 90'	2021	\$57.28	\$1.62	\$45.00
VENNEY PATRICIA ANN	003-143-03-00017	THIRD ADDITION TO THE TOWNSITE OF ANCHORAGE BLK 258 LT 3	2021	\$75.50	\$2.14	\$45.00
YOUNG CARLOS G	050-222-09-00018	EAGLE RIVER VALLEY RANCHETTES LT 15D	2020	\$4,713.51	\$852.82	\$140.00
			2021	\$4,983.27	\$661.57	\$45.00
YOUNG CARLOS G	050-222-21-00013	EAGLE RIVER VALLEY RANCHETTES LT 15B	2020	\$1,524.02	\$275.74	\$140.00
			2021	\$1,600.94	\$212.55	\$45.00
YOUNG KATHRYN ANN	020-281-30-00017	POTTER HEIGHTS BLK 1 LT 5	2021	\$130.15	\$1.11	\$45.00
YOUNG KATHRYN ANN & MONTGOMERY BENJAMIN T 50% EACH	020-281-18-00012	T11N R3W SEC 14 SM NW4NW4SE4NE4	2021	\$86.46	\$0.73	\$45.00
YOUNG ROBERT J & AQUINO EARLENER	010-053-08-00018	TURNAGAIN WEST BLK 1 LT 4	2021	\$172.19	\$4.49	\$45.00
ZIMMERMAN HASANI C	004-133-02-02411	THUNDERBIRD TERRACE TR 5A BRAGAW SQUARE / UNIT 24	2018	\$2,758.48	\$895.79	\$140.00
			2019	\$2,720.66	\$695.62	\$45.00
			2020	\$2,759.94	\$499.36	\$140.00
			2021	\$3,007.53	\$399.29	\$45.00
ZINN RYAN & RODRIGUEZ ZINN CLAUDIA	007-234-67-00015	CHUGACH FOOTHILLS #4 BLK 6 LT 2	2021	\$3,261.62	\$418.68	\$45.00
ZULLO JOSHUA S	006-042-19-01210	T13N R3W SEC 13 SM LT 1 ALPINE VILLAGE / UNIT K 4	2021	\$811.60	\$99.81	\$45.00
103 E 4TH AVE LT 8 LLC	002-096-23-00016	ORIGINAL TOWNSITE OF ANCHORAGE BLK 117 LT 8	2020	\$95.00	\$4.16	
			2021	\$3,656.25	\$485.40	\$45.00
1810 HOLDINGS LLC	010-014-46-00515	FRANK DICKSON BLK 2 LT 1A 1000 NORTHERN LIGHTS SQUARE / UNIT 5	2021	\$8,916.20	\$1,182.72	\$45.00
3104 EIDE LLC	009-035-52-00016	CALAIS BLK 5 LTS 1 & 2	2021	\$14,019.56	\$1,861.24	\$45.00
39SOUTH LLC	075-061-38-00010	T10N R2E SEC 18/19 SM LT 64	2021	\$27.28	\$0.23	\$45.00
6135 MIKE STREET LLC & 6235 NIELSEN WAY LLC 50% EACH	012-012-13-00012	WESTGATE PARK BLK 3 LT 7	2018	\$3,537.48	\$1,148.75	\$140.00
			2019	\$3,533.76	\$903.51	\$45.00
			2020	\$3,732.93	\$675.39	\$140.00
			2021	\$3,977.01	\$527.99	\$45.00
700 H ST LLC	001-054-51-00017	ORIGINAL TOWNSITE OF ANCHORAGE BLK 82 LT 1	2021	\$23,863.88	\$3,168.16	\$45.00



TAX

I, Daniel Moore, Treasurer of the Municipality of Anchorage, do hereby certify that the foregoing roll designated as the delinquent tax foreclosure list for the year 2022 is the true and correct roll of all currently delinquent tax assessments of the Municipality of Anchorage for the year 2021 and prior years.

Give under my hand and the seal of the Municipality of Anchorage this ^{25th} day of February 2022.



Daniel Moore, Treasurer
Municipality of Anchorage

Attest:



Barbara A. Jones
Municipal Clerk





MUNICIPALITY OF ANCHORAGE)
)
) Claimant,
)
) CLAIM OF LIEN
) Seward Meridian
) Anchorage Recording District

NOTICE IS HERBY GIVEN that the Municipality of Anchorage claims a lien on the property hereinafter described:

PLAT #: Plat P-251, Grid #: SW1933

Legal Description:

Fyfe

Blk E, Lt 26

Commonly known as: 5842 Dow Place, Anchorage, AK

Record owner at time of lien: Avidan Degross

The Municipality of Anchorage claims a lien on the above-described property in the amount of twenty thousand two hundred fourteen and 34/100 dollars (\$20,214.34), which represents the costs incurred by Claimant in the abatement of this property. Anchorage Municipal Code Section 21.14.040.7 provides that...*the responsibility for payment of the charges for abatement as set forth in this section shall rest solely upon the owners of the property upon which the abatement occurred. Such charges become a lien upon the real property upon which the violation was located...* Alaska Statute 34.35.005-34.35.045 states that the enforcement of the lien is a cumulative remedy and does not bar the collection of the charges for abatement or costs and attorney fees through a personal action.

Dated at Anchorage, Alaska, this 23rd day of May, 2023.

MUNICIPALITY OF ANCHORAGE


RETURN TO:

Greg Soule, Acting Director
Development Services Department
Municipality of Anchorage
P.O. Box 196650
Anchorage, AK 99519-6650

STATE OF ALASKA)
)
THIRD JUDICIAL DISTRICT)

THIS IS TO CERTIFY THAT on this 23rd day of May, 2023, before me, the undersigned, a Notary Public in and for the State of Alaska, personally appeared Greg Soule, known to me to be the Acting Director of Development Services Department of the Municipality of Anchorage, and he acknowledged to me that he had, in his official capacity, the authority to execute the foregoing instrument on behalf of said municipality, and he acknowledged to me that he signed the same freely and voluntarily of the uses and purposes therein stated.

Witness my hand and official seal the day and year in this certificate first above written.



A handwritten signature of Tana G. Klunder in black ink, written over a horizontal line.

Notary Public in and for Alaska

My Commission Expires: Mar. 10, 2027





Municipality of Anchorage

Dave Bronson, Mayor
Development Services Department

Date: 03/07/2023

Land Use Enforcement – 5842 Dow Pl - Summary
Clean up Dates on Location: October 5-10, 2022

BILL TO:

1800024094

Customer # 1005680

Avidan Degross
5842 Dow Pl
Anchorage, AK 99507

DSD-4022

5842 Dow Pl	Dates of Service	Reimbursable Wages & Benefits Cost
4 LUE Staff	9/15/2022-10/10/2022	
Total Employee Hours	42.04 hrs	\$ 3,018.50
Reimbursable Removal Fees		
Dump Tickets		\$17,058.34
Total Reimbursable Expenses:		\$20,076.84

Lien 5/23/23 + 137.50 Recordation + Removal
\$ 20,214.34

21.14.040.7 Responsibility of Payment

c. The director shall keep an account of the cost, including incidental expenses, incurred by the municipality in the abatement of any violation. The director shall forward a bill for collection to the violator and owner of record of the property specifying the nature and costs of the work performed. For purposes of this section, the term "incidental expenses" shall include but not be limited to the actual expenses and costs to the municipality in the preparation of the notices, specifications and contracts, work inspection, and interest from the date of completion at the rate prescribed by law for delinquent real property taxes.

d. The responsibility for payment of the charges for abatement as set forth in this section shall rest solely upon the owners of the property upon which the abatement occurred. Such charges become a lien upon the real property upon which the violation was located. When charges for abatement remain unpaid after 30 days from billing, the director shall record a claim of lien at the district recorder's office. The lien shall be subordinate to all existing special assessment liens previously imposed upon the same property and shall be paramount to all other liens except for state or municipal property taxes, with which it shall be upon a parity. The lien shall continue until the charges and all interest due and payable thereon are paid.

e. The lien created under this section may be enforced as provided in AS 34.35.005--34.35.045. The enforcement of the lien is a cumulative remedy and does not bar the collection of the charges for abatement or costs and attorney fees through a personal action.

