

PUBLIC WORKS

Department Goal

The goal of the Department of Public Works for the 1997-2002 Capital Improvement Budget/Program is to:

- enhance the safe and efficient movement of people and goods while minimizing adverse environmental and neighborhood impacts, and
- enhance the safe and efficient collection and discharge of drainage while minimizing flooding erosion, and adverse impacts on vegetation and water quality.

Projects are chosen on the basis of recommendations of existing plans and studies, consideration of impacts on public safety and operations and maintenance costs, and input from community councils, the public, and staff.

Roadway Improvements

The Roadway Improvement Program is an integrated planning and funding approach to transportation needs for Municipally owned roads. This program includes projects such as new roads, road reconstruction, and surface rehabilitation of existing roads (including recycled asphalt pavement). Plans and studies used for project selection include the Comprehensive Development Plan, Official Streets and Highways Plan and Transportation Improvement Program. Additionally, many streets have been chosen for inclusion in the Capital Improvement Program on the basis of plans cooperatively developed by the Municipality and the State, and adopted by the Anchorage Metropolitan Area Transportation Study (AMATS) Policy Committee and Technical Advisory Committee. Criteria used in selecting roadway projects include operation and maintenance cost impact, public safety, bid readiness, and local match availability.

Safety Improvements

The Safety Improvement Program complements the Roadway Improvement Program by identifying projects which improve the safety and efficiency of vehicular and pedestrian movement throughout the Municipality. This program includes projects such as signalization, intersection channelization, illumination, walkways, signage, and striping. Studies used for project selection include traffic studies, accident reports and Hazardous Route Reports. Criteria used in selecting safety projects include public safety, bid readiness, road capacity, and local match availability.

Drainage Collection

The Drainage Collection Program is an integrated planning and funding approach to the drainage needs in Anchorage. This program includes projects such as drainage studies, storm trunks, culverts and creek improvements. Existing plans and studies used in project selection include storm drainage studies, flood plain reports, and the Areawide Water Quality Management Plan. Criteria used in selecting projects also include operation and maintenance cost impact, public safety, bid readiness and local match availability.

Drainage Treatment

The Drainage Treatment Program complements the Drainage Collection Program by identifying projects which will enhance, maintain, and protect the natural environment as the Drainage Collection System is further developed. This program includes projects such as storm outfall, water quality improvements, sedimentation basins, and environmental protection improvements on snow disposal sites. Plans and studies used for project selection include storm drainage studies and the Areawide Water Quality Management Plan. Criteria used in selecting projects also include water quality impacts, public safety, bid readiness, operations and maintenance cost impact, and local match availability.

Public Works Miscellaneous

This category complements all other programs with projects that support road and drainage projects. The Department of Public Works intends to purchase replacement heavy equipment for use in road and drainage projects, improve snow disposal sites to facilitate handling and storage of snow removed from local roads, and provide a local match for federally funded projects to cover non-reimbursable costs.

MUNICIPALITY OF ANCHORAGE
Capital Improvement Program
PRIORITY LIST BY DEPARTMENT
(000's)

13-Sep-96

Page 7-3

Public Works

YEAR	PROJECT TITLE	DEPT PRIORITY	GO BONDS	STATE GRANTS	OTHER SOURCES	TOTAL REQUEST
CATEGORY: Roadway Improvements						
1997	100TH AVE RECONSTRUCTION - VICTOR RD TO	1	2,200	0	0	2,200
1997	ARCTIC BLVD UPGRADE - RASPBERRY RD TO	2	0	0	1,000	1,000
1997	ARDSA ROAD AND DRAINAGE SYSTEM REHABILITATION	3	635	0	0	635
1997	DISTRICTS 24,25,& 26 RSA (CBERRRSA) ROAD AND	4	0	0	920	920
1997	DISTRICT 18 LRSA's ROAD AND DRAINAGE SYSTEM	5	0	140	60	200
1997	UAA DRIVE-N LIGHTS BLVD TO PROVIDENCE DR	6	500	0	0	500
1997	KING ST/100TH AVE UPGRADE - DIMOND BLVD TO	7	500	0	0	500
1997	KINCAID PARK ACCESS RD-SAND LAKE RD TO CHALET	8	800	0	0	800
1997	KING ST SURFACE REHAB - 76TH AVE TO DIMOND	9	1,100	0	0	1,100
1997	53RD/54TH AVE RECONSTRUCTION - ARCTIC BLVD TO	10	900	0	0	900
1997	BAXTER RD UPGRADE - GILL WAY TO NORTHERN	11	300	0	0	300
1997	3RD AVE SURFACE REHAB - E ST TO POST RD	12	200	0	0	200
1997	RECYCLED ASPHALT PAVEMENT (RAP) UPGRADES	13	500	500	0	1,000
1997	MALLARD LN UPGRADE - CAREER CENTER TO	14	0	150	0	150
TOTAL: Roadway Improvements			7,635	790	1,980	10,405
CATEGORY: Safety Improvements						
1997	15TH AVE SAFETY IMPROVEMENTS - L ST TO	1	0	0	3,500	3,500
1997	BRAGAW ST SAFETY IMPROVEMENTS - DEBARR RD	2	0	0	700	700
1997	ANCHORAGE SIGNAL SYSTEM, SIGNAGE, AND SAFETY	3	500	0	0	500
1997	ADA PEDESTRIAN FACILITY UPGRADES	4	200	0	0	200
1997	FAIRVIEW AREA TRAFFIC IMPROVEMENTS	5	400	0	0	400
1997	LOAD CENTER UPGRADES	6	50	0	0	50
1997	10TH AVE WALKWAY - MULDOON RD TO VALLEY ST	7	0	0	300	300
1997	BUSINESS BLVD SIDEWALKS - OLD GLENN HWY TO	8	0	0	400	400
1997	ARDSA STREET LIGHT IMPROVEMENTS	9	200	0	0	200
TOTAL: Safety Improvements			1,350	0	4,900	6,250
CATEGORY: Drainage - Collection						
1997	MINNESOTA DR STORM REHAB - RESSEL AVE TO	1	1,500	0	0	1,500
1997	CHESTER CREEK IMPROVEMENTS - WESTCHESTER	2	200	0	0	200
1997	WEST BLUFF DR STORM REHAB - OCEAN DOCK RD	3	150	0	0	150
1997	HUFFMAN RD/MARY ST STORM - TIMBERLANE DR TO	4	250	0	0	250
TOTAL: Drainage - Collection			2,100	0	0	2,100
CATEGORY: Drainage - Treatment						
1997	97TH AVE AND C ST SEDIMENTATION BASIN	1	3,400	0	0	3,400
1997	BAXTER BOG AT LUNAR DR STORM OUTFALL	2	100	0	0	100
1997	CAMPBELL CREEK AT C ST SEDIMENTATION BASIN	3	300	0	0	300
TOTAL: Drainage - Treatment			3,800	0	0	3,800
CATEGORY: Public Works Miscellaneous						
1997	MUNICIPAL CONTRIBUTION TO ISTEIA PROGRAM	1	350	0	0	350
1997	HEAVY EQUIPMENT FOR ROAD AND DRAINAGE	2	625	0	0	625
1997	GOVERNMENT HILL AREA SNOW DISPOSAL SITE	3	140	0	0	140
TOTAL: Public Works Miscellaneous			1,115	0	0	1,115
TOTAL FOR 1997			16,000	790	6,880	23,670

1997-2002 CAPITAL IMPROVEMENT BUDGET/PROGRAM

MUNICIPALITY OF ANCHORAGE
Capital Improvement Program
PRIORITY LIST BY DEPARTMENT
(000's)

13-Sep-96

Public Works

YEAR	PROJECT TITLE	DEPT PRIORITY	GO BONDS	STATE GRANTS	OTHER SOURCES	TOTAL REQUEST
CATEGORY: Roadway Improvements						
1998	ARCTIC BLVD UPGRADE - RASPBERRY RD TO	1	0	0	1,040	1,040
1998	ARDSA ROAD AND DRAINAGE SYSTEM REHABILITATION	2	500	0	0	500
1998	DISTRICTS 24,25, & 26 RSA (CBERRRSA) ROAD AND	3	0	0	890	890
1998	DISTRICT 18 LRSA's ROAD AND DRAINAGE SYSTEM	4	0	140	60	200
1998	NORTHWOOD DR/88TH AVE SURFACE REHAB -	5	1,200	0	0	1,200
1998	LAKE OTIS PKWY SURFACE REHAB - CHINOOK AVE TO	6	1,400	0	0	1,400
1998	KING ST/100TH AVE UPGRADE - DIMOND BLVD TO	7	500	0	0	500
1998	KINCAID PARK ACCESS RD-SAND LAKE RD TO CHALET	8	4,540	0	0	4,540
1998	35TH AVE/MCRAE RD UPGRADE - WISCONSIN ST TO	9	400	0	0	400
1998	LAKE OTIS PKWY SURFACE REHAB - ABBOTT RD TO	10	300	0	0	300
1998	STRAWBERRY RD UPGRADE - JEWEL LAKE RD TO	11	0	0	500	500
1998	HILAND RD BRIDGE AT THE SOUTH FORK OF EAGLE	12	0	70	30	100
1998	DENALI ST SURFACE REHAB - NORTHERN LIGHTS	13	160	0	0	160
1998	7TH AVE SURFACE REHAB - L ST TO CORDOVA ST	14	180	0	0	180
1998	RECYCLED ASPHALT PAVEMENT (RAP) UPGRADES	15	500	500	0	1,000
TOTAL: Roadway Improvements			9,680	710	2,520	12,910
CATEGORY: Safety Improvements						
1998	BRAGAW ST SAFETY IMPROVEMENTS - DEBARR RD	1	0	0	1,000	1,000
1998	ANCHORAGE SIGNAL SYSTEM, SIGNAGE, AND SAFETY	2	500	0	0	500
1998	ADA PEDESTRIAN FACILITY UPGRADES	3	200	0	0	200
1998	FAIRVIEW AREA TRAFFIC IMPROVEMENTS	4	500	0	0	500
1998	LOAD CENTER UPGRADES	5	50	0	0	50
1998	EAGLE RIVER SIGNAL SYSTEM CONNECTION	6	0	0	150	150
1998	ANCHORAGE AREA TRAFFIC SIGNAL MODIFICATIONS	7	0	0	300	300
1998	ARDSA STREET LIGHT IMPROVEMENTS	8	200	0	0	200
TOTAL: Safety Improvements			1,450	0	1,450	2,900
CATEGORY: Drainage - Collection						
1998	36TH AVE STORM REHAB - SCARLET PL TO	1	1,200	0	0	1,200
1998	97TH AVE STORM PHASE IV - SEWARD HWY TO	2	300	0	0	300
TOTAL: Drainage - Collection			1,500	0	0	1,500
CATEGORY: Drainage - Treatment						
1998	CAMPBELL CREEK AT C ST SEDIMENTATION BASIN	1	1,220	0	0	1,220
1998	ESSEX SQUARE SUBD AREA SEDIMENTATION BASIN	2	300	0	0	300
TOTAL: Drainage - Treatment			1,520	0	0	1,520
CATEGORY: Public Works Miscellaneous						
1998	MUNICIPAL CONTRIBUTION TO ISTEAD PROGRAM	1	350	0	0	350
1998	HEAVY EQUIPMENT FOR ROAD AND DRAINAGE	2	500	0	0	500
1998	GOVERNMENT HILL AREA SNOW DISPOSAL SITE	3	500	0	0	500
TOTAL: Public Works Miscellaneous			1,350	0	0	1,350
TOTAL FOR 1998			15,500	710	3,970	20,180

MUNICIPALITY OF ANCHORAGE
Capital Improvement Program
PRIORITY LIST BY DEPARTMENT
(000's)

13-Sep-96

Page 7-5

Public Works

YEAR	PROJECT TITLE	DEPT PRIORITY	GO BONDS	STATE GRANTS	OTHER SOURCES	TOTAL REQUEST
CATEGORY: Roadway Improvements						
1999	ARCTIC BLVD UPGRADE - RASPBERRY RD TO	1	0	0	4,500	4,500
1999	KING ST/100TH AVE UPGRADE - DIMOND BLVD TO	2	4,500	0	0	4,500
1999	ARDSA ROAD AND DRAINAGE SYSTEM REHABILITATION	3	500	0	0	500
1999	DISTRICTS 24,25,& 26 RSA (CBERRRSA) ROAD AND	4	0	0	320	320
1999	DISTRICT 18 LRSA's ROAD AND DRAINAGE SYSTEM	5	0	140	60	200
1999	BAXTER RD UPGRADE - GILL WAY TO NORTHERN	6	1,500	0	0	1,500
1999	CITATION RD UPGRADE - EAGLE RIVER LOOP RD TO	7	0	1,260	540	1,800
1999	3RD AVE SURFACE REHAB - E ST TO POST RD	8	940	0	0	940
1999	F ST SURFACE REHAB - 6TH AVE TO 9TH AVE	9	250	0	0	250
1999	BEAVER PL SURFACE REHAB - DEBARR RD TO GILL WY	10	520	0	0	520
1999	35TH AVE/MCRAE RD UPGRADE - WISCONSIN ST TO	11	400	0	0	400
1999	PROVIDENCE DR SURFACE REHAB - LAKE OTIS PKWY	12	280	0	0	280
1999	HILAND RD BRIDGE AT THE SOUTH FORK OF EAGLE	13	0	140	60	200
1999	10TH AVE SURFACE REHAB - P ST TO ORCA ST	14	300	0	0	300
1999	RECYCLED ASPHALT PAVEMENT (RAP) UPGRADES	15	500	500	0	1,000
TOTAL: Roadway Improvements			9,690	2,040	5,480	17,210
CATEGORY: Safety Improvements						
1999	ANCHORAGE SIGNAL SYSTEM, SIGNAGE, AND SAFETY	1	500	0	0	500
1999	ADA PEDESTRIAN FACILITY UPGRADES	2	200	0	0	200
1999	LOAD CENTER UPGRADES	3	50	0	0	50
1999	BUSINESS BLVD SIDEWALKS - OLD GLENN HWY TO	4	0	0	625	625
1999	ARDSA STREET LIGHT IMPROVEMENTS	5	200	0	0	200
TOTAL: Safety Improvements			950	0	625	1,575
CATEGORY: Drainage - Collection						
1999	WEST BLUFF DR STORM REHAB - OCEAN DOCK RD	1	600	0	0	600
1999	97TH AVE STORM PHASE III - C ST TO OLD SEWARD	2	1,300	0	0	1,300
1999	97TH AVE STORM PHASE IV - SEWARD HWY TO	3	400	0	0	400
1999	HUFFMAN RD/MARY ST STORM - TIMBERLANE DR TO	4	660	0	0	660
1999	FISH CREEK IMPROVEMENTS PHASE II - SPENARD	5	300	0	0	300
1999	LAKE OTIS INDUSTRIAL CENTER AREA STORM DRAIN	6	400	0	0	400
TOTAL: Drainage - Collection			3,660	0	0	3,660
CATEGORY: Drainage - Treatment						
1999	CAMPBELL CREEK AT C ST SEDIMENTATION BASIN	1	900	0	0	900
1999	FISH CREEK AT WILLOW ST STORM OUTFALL	2	400	0	0	400
1999	CAMPBELL CREEK AT MINNESOTA DR SEDIMENTATION	3	400	0	0	400
1999	CHESTER CREEK AT SITKA ST STREAM REHAB	4	200	0	0	200
TOTAL: Drainage - Treatment			1,900	0	0	1,900
CATEGORY: Public Works Miscellaneous						
1999	MUNICIPAL CONTRIBUTION TO ISTEAD PROGRAM	1	350	0	0	350
1999	HEAVY EQUIPMENT FOR ROAD AND DRAINAGE	2	750	0	0	750
1999	SOUTHEAST ANCHORAGE SNOW DISPOSAL SITE	3	900	0	0	900
1999	LAKE OTIS PKWY ELECTRICAL UNDERGROUNDING -	4	300	0	0	300
TOTAL: Public Works Miscellaneous			2,300	0	0	2,300
TOTAL FOR 1999			18,500	2,040	6,105	26,645

1997-2002 CAPITAL IMPROVEMENT BUDGET/PROGRAM

MUNICIPALITY OF ANCHORAGE
Capital Improvement Program
PRIORITY LIST BY DEPARTMENT
(000's)

13-Sep-96

Public Works

YEAR	PROJECT TITLE	DEPT PRIORITY	GO BONDS	STATE GRANTS	OTHER SOURCES	TOTAL REQUEST
CATEGORY: Roadway Improvements						
2000	STRAWBERRY RD UPGRADE - JEWEL LAKE RD TO	1	0	0	4,150	4,150
2000	35TH AVE/MCRAE RD UPGRADE - WISCONSIN ST TO	2	3,000	0	0	3,000
2000	7TH AVE SURFACE REHAB - L ST TO CORDOVA ST	3	700	0	0	700
2000	DENALI ST SURFACE REHAB - NORTHERN LIGHTS	4	640	0	0	640
2000	ARDSA ROAD AND DRAINAGE SYSTEM REHABILITATION	5	500	0	0	500
2000	DISTRICTS 24,25, & 26 RSA (CBERRRSA) ROAD AND	6	0	0	920	920
2000	DISTRICT 18 LRSA's ROAD AND DRAINAGE SYSTEM	7	0	140	60	200
2000	LAKE OTIS PKWY SURFACE REHAB - ABBOTT RD TO	8	1,100	0	0	1,100
2000	PATTERSON ST UPGRADE - NORTHERN LIGHTS BLVD	9	500	0	0	500
2000	76TH AVE RECONSTRUCTION - ARCTIC BLVD TO "C"	11	400	0	0	400
2000	76TH AVE SURFACE REHAB - KING ST TO OLD	12	520	0	0	520
2000	16TH AVE SURFACE REHAB - A ST TO GAMBELL ST	13	420	0	0	420
2000	9TH AVE SURFACE REHAB - P ST TO KARLUK ST	14	400	0	0	400
2000	BAYSHORE DR SURFACE REHAB - 100TH AVE TO	15	150	0	0	150
2000	BRAGAW ST SURFACE REHAB - GLENN HWY TO	16	225	0	0	225
2000	OCEANVIEW DR/CROSS DR/BRANDON ST SURFACE	17	240	0	0	240
2000	INDEPENDENCE DR/JAMESTOWN DR/COMMODORE DR	18	305	0	0	305
2000	MILKY WAY DR SURFACE REHAB - AERO ST TO	19	135	0	0	135
2000	PINE ST/MCCARREY ST SURFACE REHAB - MT VIEW	20	300	0	0	300
2000	RECYCLED ASPHALT PAVEMENT (RAP) UPGRADES	21	500	500	0	1,000
TOTAL: Roadway Improvements			10,035	640	5,130	15,805
CATEGORY: Safety Improvements						
2000	ANCHORAGE SIGNAL SYSTEM, SIGNAGE, AND SAFETY	1	500	0	0	500
2000	ADA PEDESTRIAN FACILITY UPGRADES	2	200	0	0	200
2000	LOAD CENTER UPGRADES	3	50	0	0	50
2000	ARDSA STREET LIGHT IMPROVEMENTS	4	200	0	0	200
TOTAL: Safety Improvements			950	0	0	950
CATEGORY: Drainage - Collection						
2000	97TH AVE STORM PHASE IV - SEWARD HWY TO	1	1,370	0	0	1,370
2000	FISH CREEK IMPROVEMENTS PHASE II - SPENARD	2	400	0	0	400
2000	LAKE OTIS INDUSTRIAL CENTER AREA STORM DRAIN	3	900	0	0	900
TOTAL: Drainage - Collection			2,670	0	0	2,670
CATEGORY: Drainage - Treatment						
2000	ESSEX SQUARE SUBD AREA SEDIMENTATION BASIN	1	400	0	0	400
2000	CHESTER CREEK AT SITKA ST STREAM REHAB	2	750	0	0	750
TOTAL: Drainage - Treatment			1,150	0	0	1,150
CATEGORY: Public Works Miscellaneous						
2000	MUNICIPAL CONTRIBUTION TO ISTEAD PROGRAM	1	350	0	0	350
2000	HEAVY EQUIPMENT FOR ROAD AND DRAINAGE	2	750	0	0	750
2000	NORTHEAST ANCHORAGE SNOW DISPOSAL SITE	3	800	0	0	800
2000	LAKE OTIS PKWY ELECTRICAL UNDERGROUNDING -	4	1,795	0	0	1,795
TOTAL: Public Works Miscellaneous			3,695	0	0	3,695
TOTAL FOR 2000			18,500	640	5,130	24,270

MUNICIPALITY OF ANCHORAGE
Capital Improvement Program
PRIORITY LIST BY DEPARTMENT
(000's)

13-Sep-96

Page 7-7

Public Works

YEAR	PROJECT TITLE	DEPT PRIORITY	GO BONDS	STATE GRANTS	OTHER SOURCES	TOTAL REQUEST
CATEGORY: Roadway Improvements						
2001	STRAWBERRY RD SURFACE REHAB - CHAD ST TO	1	130	0	0	130
2001	PROVIDENCE DR SURFACE REHAB - LAKE OTIS PKWY	2	1,120	0	0	1,120
2001	PATTERSON ST UPGRADE - NORTHERN LIGHTS BLVD	3	400	0	0	400
2001	10TH AVE SURFACE REHAB - P ST TO ORCA ST	4	1,300	0	0	1,300
2001	ARDSA ROAD AND DRAINAGE SYSTEM REHABILITATION	5	500	0	0	500
2001	DISTRICTS 24,25,& 26 RSA (CBERRRSA) ROAD AND	6	0	0	920	920
2001	DISTRICT 18 LRSA's ROAD AND DRAINAGE SYSTEM	7	0	140	60	200
2001	BAYSHORE DR SURFACE REHAB - 100TH AVE TO	8	570	0	0	570
2001	BRAGAW ST SURFACE REHAB - GLENN HWY TO	9	800	0	0	800
2001	OCEANVIEW DR/CROSS DR/BRANDON ST SURFACE	10	720	0	0	720
2001	EAGLE ST SURFACE REHAB - 3RD AVE TO 6TH AVE	11	250	0	0	250
2001	FAIRBANKS ST SURFACE REHAB - 5TH AVE TO 9TH	12	450	0	0	450
2001	PINE ST/MCCARREY ST SURFACE REHAB - MT VIEW	13	900	0	0	900
2001	TURNAGAIN PKWY SURFACE REHAB - MCCOLLIE ST TO	14	500	0	0	500
2001	LAKE OTIS PKWY/WESTWIND DR SURFACE REHAB -	15	300	0	0	300
2001	BLUFF DR SURFACE REHAB - LOOP ST TO	16	160	0	0	160
2001	NORTHERN LIGHTS BLVD UPGRADE PHASE III -	17	600	0	0	600
2001	CHECKMATE DR SURFACE REHAB - EMMANUEL DR TO	18	170	0	0	170
2001	EMMANUEL DR SURFACE REHAB - CHECKMATE DR TO	19	300	0	0	300
2001	HOLLYWOOD DR SURFACE REHAB- LOOP RD TO IVY ST	20	150	0	0	150
2001	HIGH VIEW DR SURFACE REHAB - OCEANVIEW DR TO	21	150	0	0	150
2001	RECYCLED ASPHALT PAVEMENT (RAP) UPGRADES	22	500	500	0	1,000
TOTAL: Roadway Improvements			9,970	640	980	11,590
CATEGORY: Safety Improvements						
2001	ANCHORAGE SIGNAL SYSTEM, SIGNAGE, AND SAFETY	1	500	0	0	500
2001	ADA PEDESTRIAN FACILITY UPGRADES	2	200	0	0	200
2001	LOAD CENTER UPGRADES	3	50	0	0	50
2001	ARDSA STREET LIGHT IMPROVEMENTS	4	200	0	0	200
2001	SUNFLOWER DR WALKWAY - NORTHERN LIGHTS BLVD	5	200	0	0	200
TOTAL: Safety Improvements			1,150	0	0	1,150
CATEGORY: Drainage - Collection						
2001	FISH CREEK IMPROVEMENTS PHASE II - SPENARD	1	800	0	0	800
2001	FISH CREEK IMPROVEMENTS PHASE IV - MINNESOTA	2	200	0	0	200
TOTAL: Drainage - Collection			1,000	0	0	1,000
CATEGORY: Drainage - Treatment						
2001	CAMPBELL CREEK AT MINNESOTA DR SEDIMENTATION	1	1,700	0	0	1,700
TOTAL: Drainage - Treatment			1,700	0	0	1,700
CATEGORY: Public Works Miscellaneous						
2001	MUNICIPAL CONTRIBUTION TO ISTEPA PROGRAM	1	350	0	0	350
2001	HEAVY EQUIPMENT FOR ROAD AND DRAINAGE	2	750	0	0	750
2001	SOUTHEAST ANCHORAGE SNOW DISPOSAL SITE	3	300	0	0	300
2001	NORTHEAST ANCHORAGE SNOW DISPOSAL SITE	4	350	0	0	350
2001	LAKE OTIS PKWY ELECTRICAL UNDERGROUNDING -	5	2,030	0	0	2,030
2001	NORTHWEST ANCHORAGE SNOW DISPOSAL SITE	6	900	0	0	900
TOTAL: Public Works Miscellaneous			4,680	0	0	4,680
TOTAL FOR 2001			18,500	640	980	20,120

1997-2002 CAPITAL IMPROVEMENT BUDGET/PROGRAM

MUNICIPALITY OF ANCHORAGE
Capital Improvement Program
PRIORITY LIST BY DEPARTMENT
(000's)

13-Sep-96

Page 7-8

Public Works

YEAR	PROJECT TITLE	DEPT PRIORITY	GO BONDS	STATE GRANTS	OTHER SOURCES	TOTAL REQUEST
CATEGORY: Roadway Improvements						
2002	PATTERSON ST UPGRADE - NORTHERN LIGHTS BLVD	1	3,600	0	0	3,600
2002	9TH AVE SURFACE REHAB - P ST TO KARLUK ST	2	1,200	0	0	1,200
2002	INDEPENDENCE DR/JAMESTOWN DR/COMMODORE DR	3	915	0	0	915
2002	ARDSA ROAD AND DRAINAGE SYSTEM REHABILITATION	4	500	0	0	500
2002	DISTRICTS 24,25, & 26 RSA (CBERRRSA) ROAD AND	5	0	0	920	920
2002	DISTRICT 18 LRSAs ROAD AND DRAINAGE SYSTEM	6	0	140	60	200
2002	MILKY WAY DR SURFACE REHAB - AERO ST TO	7	405	0	0	405
2002	LAKE OTIS PKWY/WESTWIND DR SURFACE REHAB -	8	900	0	0	900
2002	BLUFF DR SURFACE REHAB - LOOP ST TO	9	480	0	0	480
2002	EAGLE ST SURFACE REHAB - FIREWEED LN TO	10	200	0	0	200
2002	NORTHERN LIGHTS BLVD UPGRADE PHASE III -	11	1,500	0	0	1,500
2002	CHECKMATE DR SURFACE REHAB - EMMANUEL DR TO	12	510	0	0	510
2002	HIGH VIEW DR SURFACE REHAB - OCEANVIEW DR TO	13	450	0	0	450
2002	HOLLYWOOD DR SURFACE REHAB- LOOP RD TO IVY ST	14	450	0	0	450
2002	STRAWBERRY RD SURFACE REHAB - CHAD ST TO	15	390	0	0	390
2002	RECYCLED ASPHALT PAVEMENT (RAP) UPGRADES	16	500	500	0	1,000
TOTAL: Roadway Improvements			12,000	640	980	13,620
CATEGORY: Safety Improvements						
2002	ANCHORAGE SIGNAL SYSTEM, SIGNAGE, AND SAFETY	1	500	0	0	500
2002	ADA PEDESTRIAN FACILITY UPGRADES	2	200	0	0	200
2002	LOAD CENTER UPGRADES	3	50	0	0	50
2002	ARDSA STREET LIGHT IMPROVEMENTS	4	200	0	0	200
2002	100TH AVE AT VICTOR RD SIGNALIZATION	5	500	0	0	500
2002	88TH AVE WALKWAY - ROCKY COVE DR TO SWISS CT	6	100	0	0	100
TOTAL: Safety Improvements			1,550	0	0	1,550
CATEGORY: Drainage - Collection						
2002	FISH CREEK IMPROVEMENTS PHASE IV - MINNESOTA	1	200	0	0	200
2002	123RD AVE/ELLEN AVE/PETTIS AVE STORM -	2	550	0	0	550
TOTAL: Drainage - Collection			750	0	0	750
CATEGORY: Public Works Miscellaneous						
2002	MUNICIPAL CONTRIBUTION TO ISTEAs PROGRAM	1	350	0	0	350
2002	HEAVY EQUIPMENT FOR ROAD AND DRAINAGE	2	750	0	0	750
2002	LAKE OTIS PKWY ELECTRICAL UNDERGROUNDING -	3	1,800	0	0	1,800
2002	NORTHWEST ANCHORAGE SNOW DISPOSAL SITE	4	300	0	0	300
2002	WEST ANCHORAGE SNOW DISPOSAL SITE DEVELOPMENT	5	1,000	0	0	1,000
TOTAL: Public Works Miscellaneous			4,200	0	0	4,200
TOTAL FOR 2002			18,500	640	980	20,120
TOTAL FOR ALL YEARS:			105,500	5,460	24,045	135,005

Public Works

1997-2002 CAPITAL IMPROVEMENT BUDGET/PROGRAM

MUNICIPALITY OF ANCHORAGE
1997 CAPITAL IMPROVEMENT BUDGET

Department	1997 PROJECT COST (000's)	Category Roadway Improvements	
PROJECT TITLE AND DESCRIPTION	S-State B-Bond A-Assmt D-D.O.T. F-Federal O-Other H-Heritage Land Bank	O&M COST (000's)	COMMUNITY COUNCIL - PRIORITY 1-Essential 2-Necessary 3-Desireable
		DEBT SERVICE (000's)	
100TH AVE RECONSTRUCTION - VICTOR RD TO MINNESOTA DR Reconstruct arterial street. Design has been funded with local bonds. Construction funding is proposed for 1997.	B= 2,200	0.0 191.8	Bayshore/Klatt
ARCTIC BLVD UPGRADE - RASPBERRY RD TO DIMOND BLVD Upgrade a minor arterial to urban standards. Design has been funded with a combination of state grants and ISTEA dollars. Right of way acquisition, and utility relocation funding is proposed for 1997 and 1998. Construction funding is anticipated in 1999 through the ISTEA Program	D= 90 F= 910		Taku/Campbell
ARDSA ROAD AND DRAINAGE SYSTEM REHABILITATION Reconstruct street and drainage facilities which require quick response. Improvements are generally focused on pavement, curb, sidewalk, and storm drain reconstruction.	B= 635	0.0 55.4	ARDSA Councils
			1997

**MUNICIPALITY OF ANCHORAGE
1997 CAPITAL IMPROVEMENT BUDGET**

Department Public Works	1997 PROJECT COST (000's)	Category Roadway Improvements	
PROJECT TITLE AND DESCRIPTION	S-State B-Bond A-Assmt D-D.O.T. F-Federal O-Other H-Heritage Land Bank	O&M COST (000's)	COMMUNITY COUNCIL - PRIORITY 1-Essential 2-Necessary 3-Desireable
		DEBT SERVICE (000's)	
<p>DISTRICTS 24,25,& 26 RSA (CBERRRSA) ROAD AND DRAINAGE REHAB Reconstruct and upgrade local roads within the Chugiak Birchwood Eagle River Rural Road Service Area (CBERRRSA). Specific projects will be identified by the local road board. Design and construction funding is proposed annually from the CBERRRSA capital mill levy. A matching state grant may be requested through the Governor's 70/30 Municipal Matching Grant Program.</p> <p>DISTRICT 18 LRSA's ROAD AND DRAINAGE SYSTEM REHABILITATION Reconstruction of road and drainage facilities within House District 18 that are within Local Road Service Areas (LRSA's). State grant funding will only be available to LRSA's which provide a 30% funding match (e.g. Birchtree/Elmore and Glen Alps LRSA's). A matching state grant may be requested through the Governor's 70/30 Municipal Matching Grant Program.</p>	<p>O= 920</p> <p>S= 140 O= 60</p>		<p>Birchwood Chugiak Eklutna Valley Eagle River Eagle River Valley South Fork (E.R.)</p> <p>Bear Valley Hillside East Huffman/O'Malley Mid-Hillside Rabbit Creek Turnagain Arm</p>
		1997	

**MUNICIPALITY OF ANCHORAGE
1997 CAPITAL IMPROVEMENT BUDGET**

Department Public Works	1997 PROJECT COST (000's)	Category Roadway Improvements	
PROJECT TITLE AND DESCRIPTION	S-State B-Bond A-Assmt D-D.O.T. F-Federal O-Other H-Heritage Land Bank	O&M COST (000's)	COMMUNITY COUNCIL - PRIORITY
		DEBT SERVICE (000's)	1-Essential 2-Necessary 3-Desireable
<p>UAA DRIVE-N LIGHTS BLVD TO PROVIDENCE DR Surface rehabilitation and widening of collector street.</p> <p>KING ST/100TH AVE UPGRADE - DIMOND BLVD TO OLD SEWARD HWY Upgrade collector to urban standards. Design has been funded with bonds. Right of way acquisition funding is proposed for 1997 and utility relocation funding is proposed for 1998. Construction funding is proposed for 1999.</p> <p>KINCAID PARK ACCESS RD-SAND LAKE RD TO CHALET Upgrade collector to suburban standards. A design study has been funded with local bonds. Design and Phase I right of way acquisition and utility relocation has been funded with a combination of bonds and a state grant. Phase II right of way acquisition and utility relocation funding is proposed for 1997. Construction funding is proposed for 1998. A matching state grant may be requested through the Governor's 70/30 (Continued on Next Page)</p>	<p>B= 500</p> <p>B= 500</p> <p>B= 800</p>	<p>0.0 43.6</p> <p>0.0 43.6</p> <p>0.0 69.7</p>	<p>University Area</p> <p>Bayshore/Klatt Taku/Campbell</p> <p>Sand Lake</p>
			1997

**MUNICIPALITY OF ANCHORAGE
1997 CAPITAL IMPROVEMENT BUDGET**

Department		Category	
Public Works	1997 PROJECT COST (000's)	Roadway Improvements	
PROJECT TITLE AND DESCRIPTION	S-State B-Bond A-Assmt D-D.O.T. F-Federal O-Other H-Heritage Land Bank	O&M COST (000's)	COMMUNITY COUNCIL - PRIORITY 1-Essential 2-Necessary 3-Desireable
		DEBT SERVICE (000's).	
KINCAID PARK ACCESS RD-SAND LAKE RD TO CHALET (Continued) Municipal Capital Project Matching Grant Program.			
KING ST SURFACE REHAB - 76TH AVE TO DIMOND BLVD Construct surface rehab improvements on a collector street that should include either a pavement overlay or pavement replacement. Design has been funded. Construction funding is proposed for 1997.	B= 1,100	0.0 95.9	Taku/Campbell
53RD/54TH AVE RECONSTRUCTION - ARCTIC BLVD TO EAST END Reconstruct local road. Design has been funded with local bonds. Construction funding is proposed for 1997.	B= 900	0.0 78.5	Taku/Campbell
BAXTER RD UPGRADE - GILL WAY TO NORTHERN LIGHTS BLVD Construct collector to urban standards. Project design has been funded. Right of way acquisition and utility relocation funding (Continued on Next Page)	B= 300	0.0 26.2	Northeast
			1997

1000

Abstract

29

Department		Category
Public Works	1997 PROJECT COST (000's)	Safety Improvements
PROJECT TITLE AND DESCRIPTION	S-State B-Bond A-Assmt D-D.O.T. F-Federal O-Other H-Heritage Land Bank	O&M COST (000's)
		DEBT SERVICE (000's)
		COMMUNITY COUNCIL - PRIORITY 1-Essential 2-Necessary 3-Desireable
15TH AVE SAFETY IMPROVEMENTS - L ST TO ORCA ST Construct improvements to address safety concerns at several high accident inter-sections and rehabilitate deteriorating sections of the road. Design has been funded through the ISTEAs program. Right of way acquisition, utility relocation, and construction funding is proposed for 1997.	D= 315 F= 3,185	Fairview South Addition
BRAGAW ST SAFETY IMPROVEMENTS - DEBARR RD TO 20TH AVE Construct channelization and site distance improvements to enhance safety. Design has been funded through the ISTEAs program. Right of way acquisition and utility relocation funding is proposed for 1997. Construction funding is proposed for 1998.	D= 63 F= 637	Airport Heights Russian Jack Park
ANCHORAGE SIGNAL SYSTEM, SIGNAGE, AND SAFETY IMPROVEMENTS Reconstruct and upgrade area traffic system. Improvements may include replacing and/or adding signals, turning lanes and lights, (Continued on Next Page)	B= 500	1.5 43.6 ARDSA Councils
		1997

MUNICIPALITY OF ANCHORAGE
1997 CAPITAL IMPROVEMENT BUDGET

Department		Category
Public Works	1997 PROJECT COST (000's)	Safety Improvements
PROJECT TITLE AND DESCRIPTION	S-State B-Bond A-Assmt D-D.O.T. F-Federal O-Other H-Heritage Land Bank	O&M COST (000's)
		DEBT SERVICE (000's)
		COMMUNITY COUNCIL - PRIORITY
		1-Essential 2-Necessary 3-Desireable
ANCHORAGE SIGNAL SYSTEM, SIGNAGE, AND SAFETY IMPROVEMENTS (Continued) signs, traffic detection loops, and other equipment needed to upgrade the sytem. Design and construction funding is proposed annually. A state grant may be requested through the Governor's 70/30 Municipal Capital Project Matching Grant Program.		
ADA PEDESTRIAN FACILITY UPGRADES Construct miscellaneous pedestrian improvements to meet federal ADA requirements Design and construction funding is proposed annually. A state grant may be requested through the Governor's 70/30 Municipal Capital Project Matching Grant Program.	B= 200	0.0 17.4
FAIRVIEW AREA TRAFFIC IMPROVEMENTS Construct street improvements proposed in the Fairview Area Safety Study. Improvements may include street lighting, walkways, medians, landscaping, and other measures to redirect traffic in the area. Design has (Continued on Next Page)	B= 400	0.0 34.9
		1997

[illegible]

**MUNICIPALITY OF ANCHORAGE
1997 CAPITAL IMPROVEMENT BUDGET**

Department Public Works	1997 PROJECT COST (000's)	Category Safety Improvements	
PROJECT TITLE AND DESCRIPTION	S-State B-Bond A-Assmt D-D.O.T. F-Federal O-Other H-Heritage Land Bank	O&M COST (000's)	COMMUNITY COUNCIL - PRIORITY 1-Essential 2-Necessary 3-Desireable
		DEBT SERVICE (000's)	
<p>BUSINESS BLVD SIDEWALKS - OLD GLENN HWY TO OLD GLENN HWY Construct pedestrian walkway. Design has been funded through the ISTEA program. Right of way acquisition and utility relocation funding is proposed for 1997. Construction funding proposed for 1999.</p> <p>ARDSA STREET LIGHT IMPROVEMENTS Construct new and or replace existing street lights within ARDSA. Specific locations will be identified by the Street Lighting Section of Street Maintenance. Design and construction funding is proposed annually. A state grant may be requested through the Governor's 70/30 Municipal Capital Project Matching Grant Program.</p>	<p>D= 80 F= 320</p> <p>B= 200</p>	<p>10.0 17.4</p>	<p>Eagle River</p> <p>ARDSA Councils</p>
		1997	

Department		Category	
Public Works	1997 PROJECT COST (000's)	Safety Improvements	
PROJECT TITLE AND DESCRIPTION	S-State B-Bond A-Assmt D-D.O.T. F-Federal O-Other H-Heritage Land Bank	O&M COST (000's)	COMMUNITY COUNCIL - PRIORITY 1-Essential 2-Necessary 3-Desireable
		DEBT SERVICE (000's)	
Sub-Total(s)	B= 1,350 D= 518 F= 4,382		
Category Total	6,250	11.5 117.6	
			1997

MUNICIPALITY OF ANCHORAGE
1997 CAPITAL IMPROVEMENT BUDGET

Department		Category	
Public Works	1997 PROJECT COST (000's)	Drainage - Collection	
PROJECT TITLE AND DESCRIPTION	S-State B-Bond A-Assmt D-D.O.T. F-Federal O-Other H-Heritage Land Bank	O&M COST (000's)	COMMUNITY COUNCIL - PRIORITY 1-Essential 2-Necessary 3-Desireable
		DEBT SERVICE (000's)	
MINNESOTA DR STORM REHAB - RESSEL AVE TO STRAWBERRY RD Reconstruct storm trunk. Design has been funded with local bonds. Construction funding is proposed for 1997.	B= 1,500	0.0 130.8	Taku/Campbell
CHESTER CREEK IMPROVEMENTS - WESTCHESTER LAGOON TO NEW SEWARD HWY Construct creek improvements to increase drainage capacity and reduce flooding. Phase I design and construction has been funded with local bonds. Phase II design has also been funded. Remaining right of way acquisition, utility relocation, and construction funding is proposed for 1997.	B= 200	0.0 17.4	Fairview North Star South Addition
WEST BLUFF DR STORM REHAB - OCEAN DOCK RD TO BROWN ST Reconstruct storm drain. Preliminary design has been funded with local bonds. Final design phase funding is proposed for 1997 and construction funding for 1999.	B= 150	0.0 13.0	Government Hill
			1997

MUNICIPALITY OF ANCHORAGE
1997 CAPITAL IMPROVEMENT BUDGET

Department Public Works		Category Drainage - Collection	
PROJECT TITLE AND DESCRIPTION	1997 PROJECT COST (000's) S-State B-Bond A-Assmt D-D.O.T. F-Federal O-Other H-Heritage Land Bank	O&M COST (000's)	COMMUNITY COUNCIL - PRIORITY 1-Essential 2-Necessary 3-Desireable
		DEBT SERVICE (000's)	
HUFFMAN RD/MARY ST STORM - TIMBERLANE DR TO 121ST AVE Construct storm trunk as recommended in the Klatt Area Drainage Study. Design funding is proposed for 1997 and construction funding for 1999.	B= 250	0.0 21.8	Bayshore/Klatt
-----	-----	-----	-----
Sub-Total(s)	B= 2,100		
Category Total	2,100	0.0 183.0	
			1997

MUNICIPALITY OF ANCHORAGE
1997 CAPITAL IMPROVEMENT BUDGET

Department Public Works	1997 PROJECT COST (000's)	Category Drainage - Treatment	
PROJECT TITLE AND DESCRIPTION	S-State B-Bond A-Assmt D-D.O.T. F-Federal O-Other H-Heritage Land Bank	O&M COST (000's)	COMMUNITY COUNCIL - PRIORITY 1-Essential 2-Necessary 3-Desireable
		DEBT SERVICE (000's)	
97TH AVE AND C ST SEDIMENTATION BASIN Construct sedimentation basin. Project design has been funded with local bonds. This project will be constructed in conjunction with the South Anchorage Snow Disposal Site. Property has been acquired with local bonds. Construction funding is proposed for 1997.	B= 3,400	0.0 296.4	Bayshore/Klatt
BAXTER BOG AT LUNAR DR STORM OUTFALL IMPROVEMENTS Construct water quality improvements at existing storm drain outfall. Design has been funded with local bonds. Construction funding is proposed for 1997.	B= 100	0.5 8.7	Scenic Park Area
CAMPBELL CREEK AT C ST SEDIMENTATION BASIN Construct sedimentation basin at major storm outfall into Campbell Creek. Design and property acquisition funding is proposed for 1997 and 1998. Construction funding is proposed for 1999.	B= 300	0.0 26.1	Taku/Campbell
			1997

Department Public Works	Category Roadway Improvements					
PROJECT TITLE AND DESCRIPTION	(000's) S-State B-Bond A-Assmt D-D.O.T. F-Federal O-Other H-Heritage Land Bank					
	1997	1998	1999	2000	2001	2002
<p>OCEANVIEW DR/CROSS DR/BRANDON ST SURFACE REHAB - HIGH VIEW DR TO OLD SEWARD HWY Rehabilitate existing pavement on a collector street. Improvements may include either pavement replacement or an overlay. Design funding is proposed for 2000. Construction funding is proposed for 2001.</p> <p>INDEPENDENCE DR/JAMESTOWN DR/COMMODORE DR SURFACE REHAB - ABBOTT RD TO O'MALLEY RD Rehabilitate existing pavement on collector street. Improvements may include either pavement replacement or an overlay. Design funding is proposed for 2000. Construction funding is proposed for 2002.</p> <p>MILKY WAY DR SURFACE REHAB - AERO ST TO WISCONSIN ST Rehabilitate existing asphalt on a collector street. Improvements may include either pavement overlay or replacement. Design funding is proposed for 2000. Construction funding is proposed for 2002.</p>				<p>B= 240</p> <p>B= 305</p> <p>B= 135</p>	<p>B= 720</p>	<p>B= 915</p> <p>B= 405</p>
				1997 - 2002		

PROPOSED 1997-2002 CIP

Page 7- 42

USL

MUNICIPALITY OF ANCHORAGE
1997 - 2002 CAPITAL IMPROVEMENT PROGRAM

Department Public Works	Category Roadway Improvements					
PROJECT TITLE AND DESCRIPTION	(000's) S-State B-Bond A-Assmt D-D.O.T. F-Federal O-Other H-Heritage Land Bank					
	1997	1998	1999	2000	2001	2002
<p>PINE ST/ MCCARREY ST SURFACE REHAB - MT VIEW DR TO DEBARR RD Rehabilitate existing asphalt on a collector street. Improvements may include either pavement overlay or replacement and ADA upgrades to curbs and sidewalks. Design funding is proposed for 2000. Construction funding is proposed for 2001.</p> <p>STRAWBERRY RD SURFACE REHAB - CHAD ST TO ARCTIC BLVD Rehabilitate existing asphalt on a local street. Improvements may include either pavement overlay or replacement. Design funding is proposed for 2001 and construction funding for 2002.</p> <p>EAGLE ST SURFACE REHAB - 3RD AVE TO 6TH AVE Rehabilitate existing asphalt on a collector street. Improvements may include either pavement overlay or replacement. Design and construction funding is proposed for 2001.</p>				B= 300	B= 900	
					B= 130	B= 390
					B= 250	
				1997 - 2002		

MUNICIPALITY OF ANCHORAGE
1997 - 2002 CAPITAL IMPROVEMENT PROGRAM

Department Public Works	Category Roadway Improvements					
PROJECT TITLE AND DESCRIPTION	(000's) S-State B-Bond A-Assmt D-D.O.T. F-Federal O-Other H-Heritage Land Bank					
	1997	1998	1999	2000	2001	2002
<p>FAIRBANKS ST SURFACE REHAB - 5TH AVE TO 9TH Rehabilitate existing asphalt on collector street. Improvements may include either a pavement overlay or replacement and ADA curb and sidewalk upgrades. Design and construction funding is proposed for 2001.</p> <p>TURNAGAIN PKWY SURFACE REHAB - MCCOLLIE ST TO NORTHERN LIGHTS BLVD Rehabilitate existing asphalt on collector street. Improvements should include either a pavement overlay or replacement. Design and construction funding is proposed for 2001.</p> <p>LAKE OTIS PKWY/WESTWIND DR SURFACE REHAB - HUFFMAN RD TO DEARMOUN RD Rehabilitate existing asphalt on a collector street. Improvements may include either pavement overlay or replacement. Design funding is proposed for 2001 and construction funding for 2002.</p>					<p>B= 450</p> <p>B= 500</p> <p>B= 300</p>	<p>B= 900</p>
				1997 - 2002		

MUNICIPALITY OF ANCHORAGE
1997 - 2002 CAPITAL IMPROVEMENT PROGRAM

Department Public Works	Category Roadway Improvements					
PROJECT TITLE AND DESCRIPTION	(000's) S-State B-Bond A-Assmt D-D.O.T. F-Federal O-Other H-Heritage Land Bank					
	1997	1998	1999	2000	2001	2002
<p>BLUFF DR SURFACE REHAB - LOOP ST TO RICHARDSON VISTA ST Rehabilitate existing asphalt on a local street. Improvements may include either pavement overlay or replacement. Design funding is proposed for 2001. Construction funding is proposed for 2002.</p> <p>NORTHERN LIGHTS BLVD UPGRADE PHASE III - AIRCRAFT AVE TO WISCONSIN ST Upgrade minor arterial to urban standards. Design funding is proposed for 2001. Right of way acquisition and utility relocation funding is proposed for 2002. Construction funding will be included in future capital programs.</p> <p>CHECKMATE DR SURFACE REHAB - EMMANUEL DR TO TUDOR RD Rehabilitate existing asphalt on a local street. Improvements may include either pavement overlay or replacement. Design funding is proposed for 2001. Construction funding is proposed for 2002.</p>					<p>B= 160</p> <p>B= 600</p> <p>B= 170</p>	<p>B= 480</p> <p>B= 1,500</p> <p>B= 510</p>
				1997 - 2002		

MUNICIPALITY OF ANCHORAGE
1997 - 2002 CAPITAL IMPROVEMENT PROGRAM

Department Public Works	Category Roadway Improvements					
PROJECT TITLE AND DESCRIPTION	(000's) S-State B-Bond A-Assmt D-D.O.T. F-Federal O-Other H-Heritage Land Bank					
	1997	1998	1999	2000	2001	2002
<p>EMMANUEL DR SURFACE REHAB - CHECKMATE DR TO BONIFACE PKWY Rehabilitate existing asphalt on a local street. Improvements may include either pavement overlay or replacement. Design and construction funding is proposed for 2001.</p> <p>HOLLYWOOD DR SURFACE REHAB- LOOP RD TO IVY ST Rehabilitate existing asphalt on a local street. Improvements may include either pavement overlay or replacement and ADA upgrades to curbs and sidewalks. Design funding is proposed for 2001 and construction funding for 2002.</p> <p>HIGH VIEW DR SURFACE REHAB - OCEANVIEW DR TO OCEANVIEW DR Rehabilitate existing asphalt on a local street. Improvements may include either pavement overlay or replacement. Design funding is proposed for 2001 and construction funding for 2002.</p>					<p>B= 300</p> <p>B= 150</p> <p>B= 150</p>	<p>B= 450</p> <p>B= 450</p>
				1997 - 2002		

MUNICIPALITY OF ANCHORAGE
1997 - 2002 CAPITAL IMPROVEMENT PROGRAM

Department Public Works	Category Roadway Improvements					
PROJECT TITLE AND DESCRIPTION	(000's) S-State B-Bond A-Assmt D-D.O.T. F-Federal O-Other H-Heritage Land Bank					
	1997	1998	1999	2000	2001	2002
EAGLE ST SURFACE REHAB - FIREWEED LN TO NORTHERN LIGHTS BLVD Rehabilitate existing asphalt on a local street. Improvements may include either pavement overlay or replacement. Design and construction funding is proposed for 2002.						B= 200
-----	-----	-----	-----	-----	-----	-----
Sub-Total(s)	S= 790 B= 7,635 D= 90 F= 910 O= 980	S= 710 B= 9,680 D= 139 F= 1,401 O= 980	S= 2,040 B= 9,690 D= 405 F= 4,095 O= 980	S= 640 B= 10,035 D= 374 F= 3,776 O= 980	S= 640 B= 9,970 O= 980	S= 640 B= 12,000 O= 980
Category Total	10,405	12,910	17,210	15,805	11,590	13,620
				1997 - 2002		

MUNICIPALITY OF ANCHORAGE
1997 - 2002 CAPITAL IMPROVEMENT PROGRAM

Department Public Works	Category Safety Improvements					
PROJECT TITLE AND DESCRIPTION	(000's) S-State B-Bond A-Assmt D-D.O.T. F-Federal O-Other H-Heritage Land Bank					
	1997	1998	1999	2000	2001	2002
<p>15TH AVE SAFETY IMPROVEMENTS - L ST TO ORCA ST Construct improvements to address safety concerns at several high accident intersections and rehabilitate deteriorating sections of the road. Design has been funded through the ISTEA program. Right of way acquisition, utility relocation, and construction funding is proposed for 1997.</p> <p>BRAGAW ST SAFETY IMPROVEMENTS - DEBARR RD TO 20TH AVE Construct channelization and site distance improvements to enhance safety. Design has been funded through the ISTEA program. Right of way acquisition and utility relocation funding is proposed for 1997. Construction funding is proposed for 1998.</p> <p>ANCHORAGE SIGNAL SYSTEM, SIGNAGE, AND SAFETY IMPROVEMENTS Reconstruct and upgrade area traffic system. Improvements may include replacing and/or adding signals, turning lanes and lights, (Continued on Next Page)</p>	<p>D= 315 F= 3,185</p> <p>D= 63 F= 637</p> <p>B= 500</p>	<p>D= 90 F= 910</p> <p>B= 500</p>	<p>B= 500</p>	<p>B= 500</p>	<p>B= 500</p>	<p>B= 500</p>
				1997 - 2002		

MUNICIPALITY OF ANCHORAGE
1997 - 2002 CAPITAL IMPROVEMENT PROGRAM

Department Public Works	Category Safety Improvements					
PROJECT TITLE AND DESCRIPTION	(000's) S-State B-Bond A-Assmt D-D.O.T. F-Federal O-Other H-Heritage Land Bank					
	1997	1998	1999	2000	2001	2002
<p>ANCHORAGE SIGNAL SYSTEM, SIGNAGE, AND SAFETY IMPROVEMENTS (Continued) signs, traffic detection loops, and other equipment needed to upgrade the sytem. Design and construction funding is proposed annually. A state grant may be requested through the Governor's 70/30 Municipal Capital Project Matching Grant Program.</p>						
<p>ADA PEDESTRIAN FACILITY UPGRADES Construct miscellaneous pedestrian improvements to meet federal ADA requirements Design and construction funding is proposed annually. A state grant may be requested through the Governor's 70/30 Municipal Capital Project Matching Grant Program.</p>	B= 200	B= 200	B= 200	B= 200	B= 200	B= 200
<p>FAIRVIEW AREA TRAFFIC IMPROVEMENTS Construct street improvements proposed in the Fairview Area Safety Study. Improvements may include street lighting, walkways, medians, landscaping, and other measures to redirect traffic in the area. Design has (Continued on Next Page)</p>	B= 400	B= 500				
				1997 - 2002		

MUNICIPALITY OF ANCHORAGE
1997 - 2002 CAPITAL IMPROVEMENT PROGRAM

Department	Category					
Public Works	Safety Improvements					
PROJECT TITLE AND DESCRIPTION	(000's) S-State B-Bond A-Assmt D-D.O.T. F-Federal O-Other H-Heritage Land Bank					
	1997	1998	1999	2000	2001	2002
<p>FAIRVIEW AREA TRAFFIC IMPROVEMENTS (Continued) been funded. Construction funding is proposed for both 1997 and 1998. A state grant may be requested through the Governor's 70/30 Municipal Capital Project Matching Grant Program.</p>						
<p>LOAD CENTER UPGRADES Replace load centers which have exceeded their useful life and do not meet current electrical code. Load centers supply electricity to street lighting, traffic lights, and heat tape systems. Design and construction funding is proposed annually. Specific location of replacement will be identified annually by Street Maintenance.</p>	B= 50	B= 50	B= 50	B= 50	B= 50	B= 50
<p>10TH AVE WALKWAY - MULDOON RD TO VALLEY ST Construct pedestrian walkway. Design has been funded through the ISTE A program. Construction funding is proposed for 1997.</p>	D= 60 F= 240					
				1997 - 2002		

MUNICIPALITY OF ANCHORAGE
1997 - 2002 CAPITAL IMPROVEMENT PROGRAM

Department	Category					
Public Works	Safety Improvements					
PROJECT TITLE AND DESCRIPTION	(000's) S-State B-Bond A-Assmt D-D.O.T. F-Federal O-Other H-Heritage Land Bank					
	1997	1998	1999	2000	2001	2002
<p>BUSINESS BLVD SIDEWALKS - OLD GLENN HWY TO OLD GLENN HWY Construct pedestrian walkway. Design has been funded through the ISTE A program. Right of way acquisition and utility relocation funding is proposed for 1997. Construction funding proposed for 1999.</p>	D= 80 F= 320		D= 125 F= 500			
<p>ARDSA STREET LIGHT IMPROVEMENTS Construct new and or replace existing street lights within ARDSA. Specific locations will be identified by the Street Lighting Section of Street Maintenance. Design and construction funding is proposed annually. A state grant may be requested through the Governor's 70/30 Municipal Capital Project Matching Grant Program.</p>	B= 200	B= 200	B= 200	B= 200	B= 200	B= 200
<p>EAGLE RIVER SIGNAL SYSTEM CONNECTION Connect traffic signals in Eagle River Area to the Anchorage signal system network. Design and construction funding is proposed for 1998 through the ISTE A program.</p>		D= 14 F= 136				
				1997 - 2002		

MUNICIPALITY OF ANCHORAGE
1997 - 2002 CAPITAL IMPROVEMENT PROGRAM

Department Public Works	Category Safety Improvements					
PROJECT TITLE AND DESCRIPTION	(000's) S-State B-Bond A-Assmt D-D.O.T. F-Federal O-Other H-Heritage Land Bank					
	1997	1998	1999	2000	2001	2002
<p>ANCHORAGE AREA TRAFFIC SIGNAL MODIFICATIONS Construct traffic signal modifications. Design and construction funding is proposed for 1998 through the ISTE program.</p> <p>SUNFLOWER DR WALKWAY - NORTHERN LIGHTS BLVD TO COLLEGE GATE ELEMENTARY SCHOOL. Construct pedestrian walkway. Design and construction funding is proposed for 2001.</p> <p>100TH AVE AT VICTOR RD SIGNALIZATION Construct traffic signal. Design and construction funding are proposed for 2002.</p> <p>88TH AVE WALKWAY - ROCKY COVE DR TO SWISS CT Construction of pedestrian facilities along either the north or south side. Design and construction funding is proposed for 2002.</p>		<p>D= 27 F= 273</p>			<p>B= 200</p>	<p>B= 500</p> <p>B= 100</p>
				1997 - 2002		

MUNICIPALITY OF ANCHORAGE
1997 - 2002 CAPITAL IMPROVEMENT PROGRAM

Department Public Works	Category Safety Improvements					
PROJECT TITLE AND DESCRIPTION	(000's) S-State B-Bond A-Assmt D-D.O.T. F-Federal O-Other H-Heritage Land Bank					
	1997	1998	1999	2000	2001	2002
Sub-Total(s)	B= 1,350 D= 518 F= 4,382	B= 1,450 D= 131 F= 1,319	B= 950 D= 125 F= 500	B= 950	B= 1,150	B= 1,550
Category Total	6,250	2,900	1,575	950	1,150	1,550
				1997 - 2002		

MUNICIPALITY OF ANCHORAGE
1997 - 2002 CAPITAL IMPROVEMENT PROGRAM

Department	Category					
Public Works	Drainage - Collection					
PROJECT TITLE AND DESCRIPTION	(000's) S-State B-Bond A-Assmt D-D.O.T. F-Federal O-Other H-Heritage Land Bank					
	1997	1998	1999	2000	2001	2002
MINNESOTA DR STORM REHAB - RESSEL AVE TO STRAWBERRY RD Reconstruct storm trunk. Design has been funded with local bonds. Construction funding is proposed for 1997.	B= 1,500					
CHESTER CREEK IMPROVEMENTS - WESTCHESTER LAGOON TO NEW SEWARD HWY Construct creek improvements to increase drainage capacity and reduce flooding. Phase I design and construction has been funded with local bonds. Phase II design has also been funded. Remaining right of way acquisition, utility relocation, and construction funding is proposed for 1997.	B= 200					
WEST BLUFF DR STORM REHAB - OCEAN DOCK RD TO BROWN ST Reconstruct storm drain. Preliminary design has been funded with local bonds. Final design phase funding is proposed for 1997 and construction funding for 1999.	B= 150		B= 600			
				1997 - 2002		

MUNICIPALITY OF ANCHORAGE
1997 - 2002 CAPITAL IMPROVEMENT PROGRAM

Department Public Works	Category Drainage - Collection					
PROJECT TITLE AND DESCRIPTION	(000's) S-State B-Bond A-Assmt D-D.O.T. F-Federal O-Other H-Heritage Land Bank					
	1997	1998	1999	2000	2001	2002
<p>HUFFMAN RD/MARY ST STORM - TIMBERLANE DR TO 121ST AVE Construct storm trunk as recommended in the Klatt Area Drainage Study. Design funding is proposed for 1997 and construction funding for 1999.</p> <p>36TH AVE STORM REHAB - SCARLET PL TO WISCONSIN ST Reconstruct existing storm drain system. Design has been funded with local bonds. Construction funding is proposed for 1998.</p> <p>97TH AVE STORM PHASE IV - SEWARD HWY TO INDEPENDENCE PARK AREA Construct storm trunk. Design funding is proposed for 1998 and utility relocation and right of way acquisition funding for 1999. Construction funding is proposed for 2000. A state grant may be requested through the Governor's 70/30 Municipal Capital Project Matching Grant Program.</p>	B= 250	B= 1,200	B= 660			
				1997 - 2002		

MUNICIPALITY OF ANCHORAGE
1997 - 2002 CAPITAL IMPROVEMENT PROGRAM

Department	Category					
Public Works	Drainage - Collection					
PROJECT TITLE AND DESCRIPTION	(000's) S-State B-Bond A-Assmt D-D.O.T. F-Federal O-Other H-Heritage Land Bank					
	1997	1998	1999	2000	2001	2002
<p>97TH AVE STORM PHASE III - C ST TO OLD SEWARD Construct storm trunk identified in an area drainage study. Design has been funded. Construction funding is proposed for 1999.</p> <p>FISH CREEK IMPROVEMENTS PHASE II - SPENARD RD TO NORTHWOOD DR Construct water quality and capacity improvements on Fish Creek. Design funding is proposed for 1999. Right of way acquisition and utility relocation funding is proposed for 2000. Construction funding is proposed for 2001.</p> <p>LAKE OTIS INDUSTRIAL CENTER AREA STORM DRAIN Construct storm trunks identified in the Little Campbell Creek Area Drainage Study. Design and right of way acquisition is proposed for 1999. Construction funding is proposed for 2000.</p> <p>FISH CREEK IMPROVEMENTS PHASE IV - MINNESOTA DR TO 36TH AVE Construct capacity and water quality (Continued on Next Page)</p>			<p>B= 1,300</p> <p>B= 300</p> <p>B= 400</p>	<p>B= 400</p> <p>B= 900</p>	<p>B= 800</p> <p>B= 200</p>	<p>B= 200</p>
				1997 - 2002		

MUNICIPALITY OF ANCHORAGE
1997 - 2002 CAPITAL IMPROVEMENT PROGRAM

Department Public Works	Category Drainage - Collection					
PROJECT TITLE AND DESCRIPTION	(000's) S-State B-Bond A-Assmt D-D.O.T. F-Federal O-Other H-Heritage Land Bank					
	1997	1998	1999	2000	2001	2002
<p>FISH CREEK IMPROVEMENTS PHASE IV - MINNESOTA DR TO 36TH AVE (Continued) improvements to Fish Creek. Design funding is proposed for 2001 and right of way acquisition for 2002. Construction funding will be included in future capital programs.</p> <p>123RD AVE/ELLEN AVE/PETTIS AVE STORM - MARY AVE TO JOHNS RD Construct storm trunk as recommended in the Klatt Area Drainage Study. Design and construction funding is proposed for 2002.</p>						B= 550
-----	-----	-----	-----	-----	-----	-----
Sub-Total(s)	B= 2,100	B= 1,500	B= 3,660	B= 2,670	B= 1,000	B= 750
Category Total	2,100	1,500	3,660	2,670	1,000	750
				1997 - 2002		

MUNICIPALITY OF ANCHORAGE
1997 - 2002 CAPITAL IMPROVEMENT PROGRAM

Department Public Works	Category Drainage - Treatment					
PROJECT TITLE AND DESCRIPTION	(000's) S-State B-Bond A-Assmt D-D.O.T. F-Federal O-Other H-Heritage Land Bank					
	1997	1998	1999	2000	2001	2002
<p>97TH AVE AND C ST SEDIMENTATION BASIN Construct sedimentation basin. Project design has been funded with local bonds. This project will be constructed in conjunction with the South Anchorage Snow Disposal Site. Property has been acquired with local bonds. Construction funding is proposed for 1997.</p>	B= 3,400					
<p>BAXTER BOG AT LUNAR DR STORM OUTFALL IMPROVEMENTS Construct water quality improvements at existing storm drain outfall. Design has been funded with local bonds. Construction funding is proposed for 1997.</p>	B= 100					
<p>CAMPBELL CREEK AT C ST SEDIMENTATION BASIN Construct sedimentation basin at major storm outfall into Campbell Creek. Design and property acquisition funding is proposed for 1997 and 1998. Construction funding is proposed for 1999.</p>	B= 300	B= 1,220	B= 900			
				1997 - 2002		

MUNICIPALITY OF ANCHORAGE
1997 - 2002 CAPITAL IMPROVEMENT PROGRAM

Department	Category					
Public Works	Drainage - Treatment					
PROJECT TITLE AND DESCRIPTION	(000's) S-State B-Bond A-Assmt D-D.O.T. F-Federal O-Other H-Heritage Land Bank					
	1997	1998	1999	2000	2001	2002
<p>ESSEX SQUARE SUBD AREA SEDIMENTATION BASIN Upgrade existing sedimentation basin to current standards. Design and property acquisition funding is proposed for 1998. Construction funding is proposed for 2000.</p> <p>FISH CREEK AT WILLOW ST STORM OUTFALL IMPROVEMENTS Construct water quality improvements at existing storm drain outfall. Design and construction funding is proposed for 1999.</p> <p>CAMPBELL CREEK AT MINNESOTA DR SEDIMENTATION BASIN Upgrade existing sedimentation basin to current standards. Design funding is proposed for 1999. Construction funding is proposed for 2001.</p> <p>CHESTER CREEK AT SITKA ST STREAM REHAB Construct stream channelization and water quality improvements. Design funding is proposed for 1999 and construction funding (Continued on Next Page)</p>		B= 300		B= 400		
			B= 400			
			B= 400		B= 1,700	
			B= 200	B= 750		
				1997 - 2002		

MUNICIPALITY OF ANCHORAGE
1997 - 2002 CAPITAL IMPROVEMENT PROGRAM

Department Public Works	Category Drainage - Treatment					
PROJECT TITLE AND DESCRIPTION	(000's) S-State B-Bond A-Assmt D-D.O.T. F-Federal O-Other H-Heritage Land Bank					
	1997	1998	1999	2000	2001	2002
CHESTER CREEK AT SITKA ST STREAM REHAB (Continued) for 2000.						
-----	-----	-----	-----	-----	-----	-----
Sub-Total(s)	B= 3,800	B= 1,520	B= 1,900	B= 1,150	B= 1,700	
Category Total	3,800	1,520	1,900	1,150	1,700	0
				1997 - 2002		

MUNICIPALITY OF ANCHORAGE
1997 - 2002 CAPITAL IMPROVEMENT PROGRAM

Department	Category					
Public Works	Public Works Miscellaneous					
PROJECT TITLE AND DESCRIPTION	(000's) S-State B-Bond A-Assmt D-D.O.T. F-Federal O-Other H-Heritage Land Bank					
	1997	1998	1999	2000	2001	2002
MUNICIPAL CONTRIBUTION TO ISTEAD PROGRAM Management and administration costs related to federally funded capital projects that do not qualify for federal reimbursement. The projects scheduled for 1997 include the following: ..Arctic Blvd Upgrade - 68th to Dimond ..15th Avenue Safety Improvements - L to Orca ..Bragaw St Safety Impr. - DeBarr to 20th ..Strawberry Road - Jewel Lake to Northwood ..10th Ave Walkway - Muldoon Rd to Valley St ..Northern Lights Blvd Surface Rehab - Lake Otis Pkwy to Muldoon Rd	B= 350	B= 350	B= 350	B= 350	B= 350	B= 350
HEAVY EQUIPMENT FOR ROAD AND DRAINAGE Purchase of heavy equipment for use on the Anchorage road and drainage system. (See Section 9 for complete detail of equipment to be purchased for Street Maintenance.)	B= 625	B= 500	B= 750	B= 750	B= 750	B= 750
GOVERNMENT HILL AREA SNOW DISPOSAL SITE Construct improvements to snow disposal site. A design study has been funded with local bonds for this existing facility. Future (Continued on Next Page)	B= 140	B= 500				
				1997 - 2002		

MUNICIPALITY OF ANCHORAGE
1997 - 2002 CAPITAL IMPROVEMENT PROGRAM

Department Public Works	Category Public Works Miscellaneous					
PROJECT TITLE AND DESCRIPTION	(000's) S-State B-Bond A-Assmt D-D.O.T. F-Federal O-Other H-Heritage Land Bank					
	1997	1998	1999	2000	2001	2002
<p>GOVERNMENT HILL AREA SNOW DISPOSAL SITE (Continued) design efforts will be coordinated with a redevelopment study in the area. Design funding is proposed for 1997 and construction funding for 1998.</p> <p>SOUTHEAST ANCHORAGE SNOW DISPOSAL SITE DEVELOPMENT (KLOEP DISTRICT EAST) Select, acquire, and develop snow disposal site as recommended in the Snow Disposal site Study. Property acquisition and design funding is proposed for 1999. Construction funding is proposed for 2001.</p> <p>LAKE OTIS PKWY ELECTRICAL UNDERGROUNDING - TUDOR RD TO HUFFMAN RD Undergrounding utility lines as final phase of urban upgrade improvements. Phase I undergrounding, between 80th Ave and 84th Ave has been funded with a state grant. Funding for design of additional phases is proposed for 1999. Additional design, right of way acquisition, and utility relocation funding (Continued on Next Page)</p>			B= 900		B= 300	
			B= 300	B= 1,795	B= 2,030	B= 1,800
				1997 - 2002		

MUNICIPALITY OF ANCHORAGE
1997 - 2002 CAPITAL IMPROVEMENT PROGRAM

Department	Category					
Public Works	Public Works Miscellaneous					
PROJECT TITLE AND DESCRIPTION	(000's) S-State B-Bond A-Assmt D-D.O.T. F-Federal O-Other H-Heritage Land Bank					
	1997	1998	1999	2000	2001	2002
<p>LAKE OTIS PKWY ELECTRICAL UNDERGROUNDING - TUDOR RD TO HUFFMAN RD (Continued) is proposed for 2000, 2001, and 2002.</p> <p>NORTHEAST ANCHORAGE SNOW DISPOSAL SITE (METRO DISTRICT EAST) Select, acquire, and develop snow disposal site in northeast Anchorage as recommended in the Snow Disposal Site Study. Property acquisition and design funding is proposed for 2000 and construction funding for 2001.</p> <p>NORTHWEST ANCHORAGE SNOW DISPOSAL SITE Select, acquire, and develop a snow disposal site as recommended in the Anchorage Snow Disposal Site Study. Property acquisition and design funding is proposed for 2001. Construction funding is proposed for 2002.</p> <p>WEST ANCHORAGE SNOW DISPOSAL SITE DEVELOPMENT Select, acquire, and develop a snow disposal site to serve west Anchorage as recommended in the Snow Disposal Site Study. Property (Continued on Next Page)</p>				B= 800	B= 350	
					B= 900	B= 300
						B= 1,000
				1997 - 2002		

MUNICIPALITY OF ANCHORAGE
1997 - 2002 CAPITAL IMPROVEMENT PROGRAM

Department Public Works	Category Public Works Miscellaneous					
PROJECT TITLE AND DESCRIPTION	(000's) S-State B-Bond A-Assmt D-D.O.T. F-Federal O-Other H-Heritage Land Bank					
	1997	1998	1999	2000	2001	2002
WEST ANCHORAGE SNOW DISPOSAL SITE DEVELOPMENT (Continued) acquisition and design funding is proposed for 2002. Construction funding will be included in future capital programs.						
-----	-----	-----	-----	-----	-----	-----
Sub-Total(s)	B= 1,115	B= 1,350	B= 2,300	B= 3,695	B= 4,680	B= 4,200
Category Total	1,115	1,350	2,300	3,695	4,680	4,200
*****	*****	*****	*****	*****	*****	*****
Department Total(s)	S= 790 B= 16,000 D= 608 F= 5,292 O= 980	S= 710 B= 15,500 D= 270 F= 2,720 O= 980	S= 2,040 B= 18,500 D= 530 F= 4,595 O= 980	S= 640 B= 18,500 D= 374 F= 3,776 O= 980	S= 640 B= 18,500 O= 980	S= 640 B= 18,500 O= 980
Grand Total of Public Works	23,670	20,180	26,645	24,270	20,120	20,120
				1997 - 2002		

**MUNICIPALITY OF ANCHORAGE
1997 CAPITAL IMPROVEMENT BUDGET**

PUBLIC WORKS

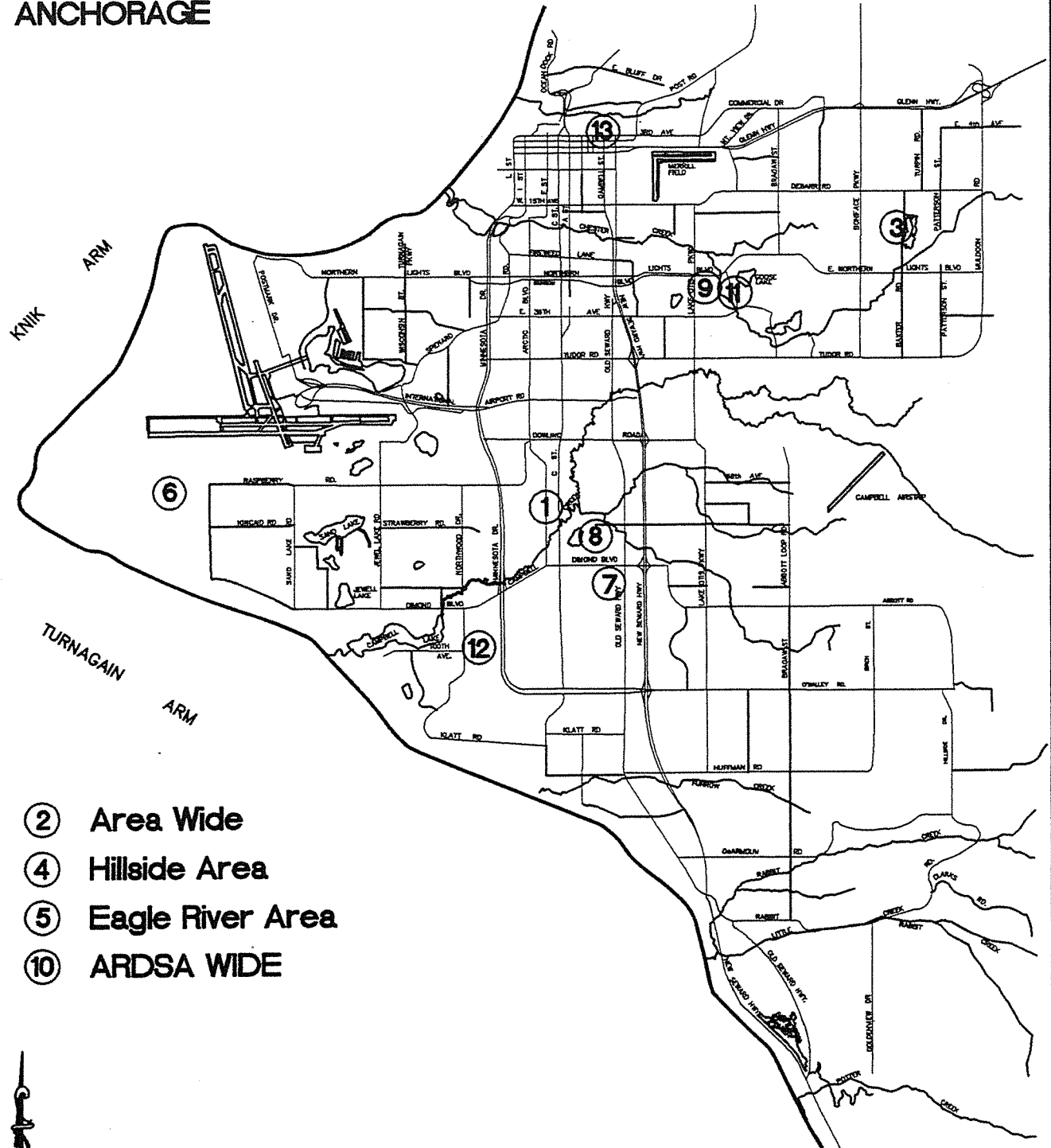
ROADWAY IMPROVEMENTS

MAP # PROJECT TITLE

- 1 ARCTIC BLVD UPGRADE -- RASPBERRY RD TO DIMOND BLVD
- 2 ARDSA ROAD AND DRAINAGE SYSTEM REHABILITATION
- 3 BAXTER ROAD UPGRADE - GILL WAY TO NORTHERN LIGHTS BLVD
- 4 DISTRICT 18 LRSA's ROAD AND DRAINAGE SYSTEM REHABILITATION
- 5 DISTRICTS 24, 25, & 26 RSA (CBERRRSA) ROAD AND DRAINAGE REHAB
- 6 KINCAID PARK ACCESS RD -- SAND LAKE RD TO CHALET
- 7 KING ST/100TH AVE UPGRADE -- DIMOND BLVD TO OLD SEWARD HWY
- 8 KING STREET SURFACE REHAB - 76TH AVE TO DIMOND BLVD
- 9 MALLARD LN UPGRADE -- CAREER CENTER TO PROVIDENCE DR
- 10 RECYCLED ASPHALT PAVEMENT (RAP) UPGRADES
- 11 UAA DRIVE - N LIGHTS BLVD TO PROVIDENCE DRIVE
- 12 100TH AVE RECONSTRUCTION -- VICTOR RD TO MINNESOTA DR
- 13 3RD AVE SURFACE REHAB -- E ST TO POST RD

ROADWAY IMPROVEMENTS (1997)

ANCHORAGE



- ② Area Wide
- ④ Hillside Area
- ⑤ Eagle River Area
- ⑩ ARDSA WIDE

0 1/2 1 MILE 2 MILES

**MUNICIPALITY OF ANCHORAGE
1997 CAPITAL IMPROVEMENT BUDGET**

PUBLIC WORKS

SAFETY IMPROVEMENTS

Page 7-70

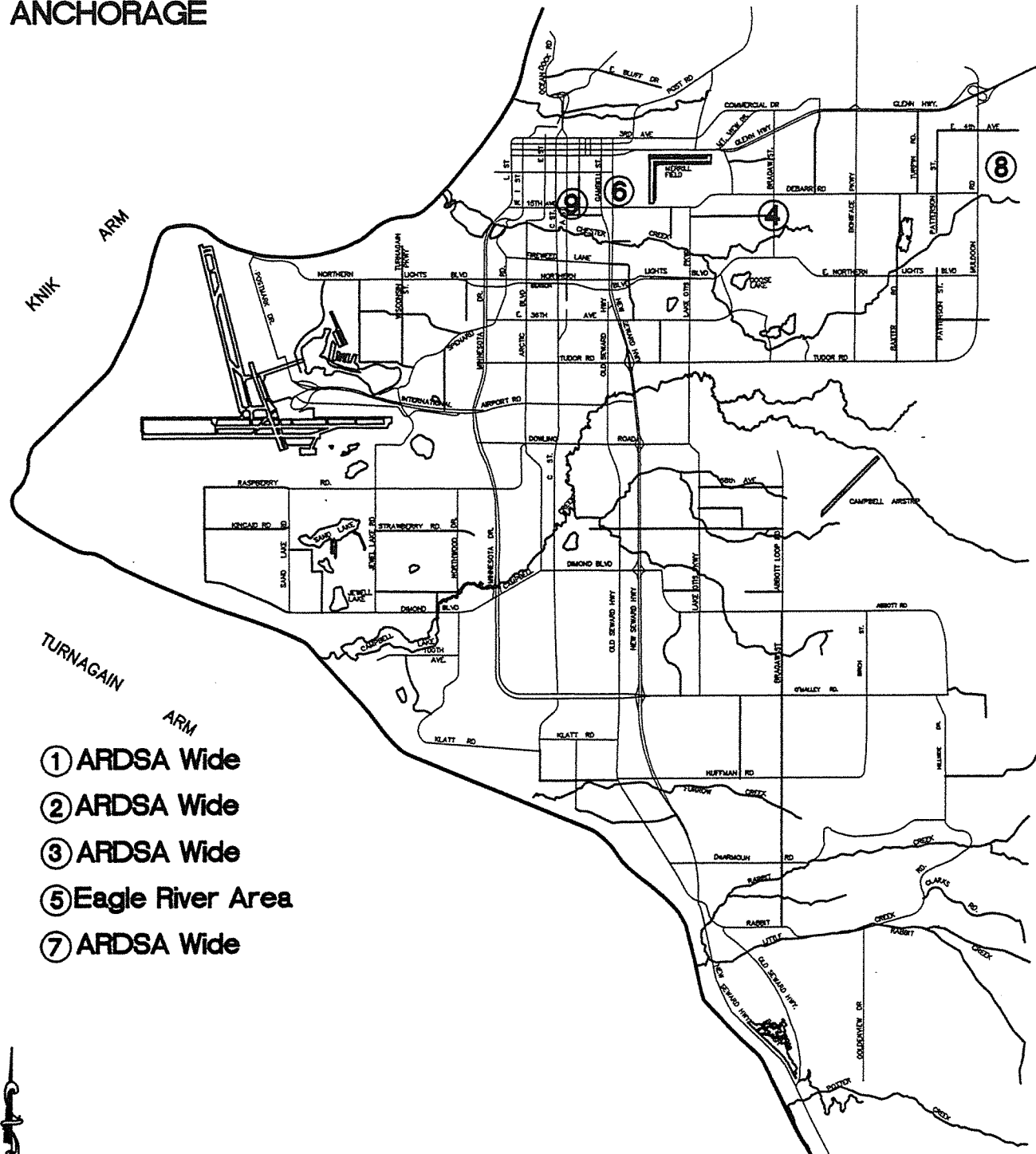
MAP # PROJECT TITLE

- 1 ADA PEDESTRIAN FACILITY UPGRADES
- 2 ANCHORAGE SIGNAL SYSTEM, SIGNAGE, AND SAFETY IMPROVEMENTS
- 3 ARDSA STREET LIGHT IMPROVEMENTS
- 4 BRAGAW ST SAFETY IMPROVEMENTS -- DEBARR RD TO 20TH AVE
- 5 BUSINESS BLVD SIDEWALKS -- OLD GLENN HWY TO OLD GLENN HWY
- 6 FAIRVIEW AREA TRAFFIC IMPROVEMENTS
- 7 LOAD CENTER UPGRADES
- 8 10TH AVE WALKWAY -- MULDOON RD TO VALLEY ST
- 9 15TH AVE SAFETY IMPROVEMENTS -- L ST TO ORCA ST

1997-2002 CAPITAL IMPROVEMENT BUDGET/PROGRAM

SAFETY IMPROVEMENTS (1997)

ANCHORAGE



- ① ARDSA Wide
- ② ARDSA Wide
- ③ ARDSA Wide
- ⑤ Eagle River Area
- ⑦ ARDSA Wide

0 1/2 1 MILE 2 MILES

**MUNICIPALITY OF ANCHORAGE
1997 CAPITAL IMPROVEMENT BUDGET**

PUBLIC WORKS

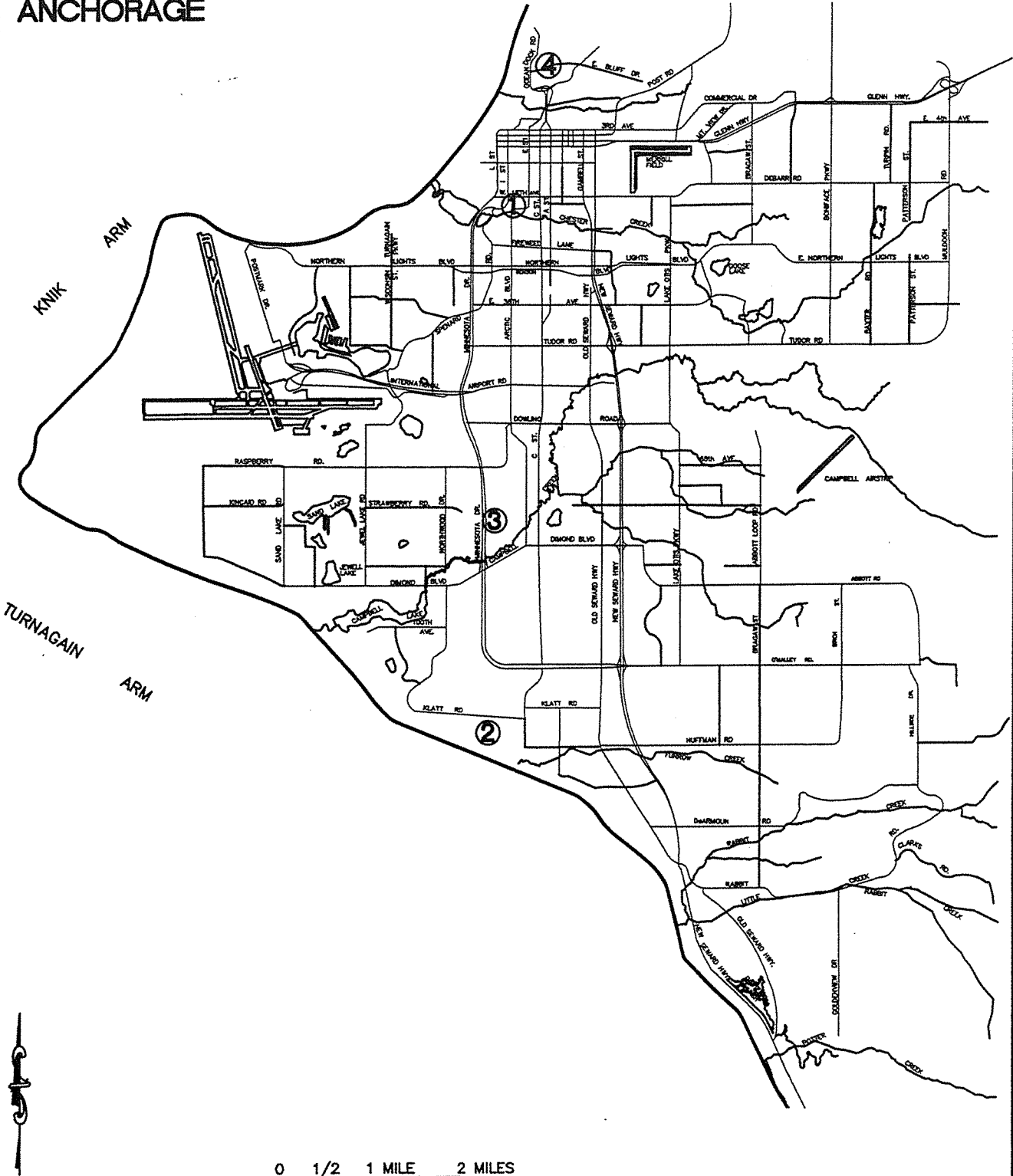
DRAINAGE-COLLECTION

MAP # PROJECT TITLE

- 1 CHESTER CREEK IMPROVEMENT - WESTCHESTER LAGOON TO NSH
- 2 HUFFMAN ROAD/MARY ST STORM - TIMBERLAND DR TO 121ST AVE
- 3 MINNESOTA DR STORM REHAB - RESSEL AVE TO STRAWBERRY RD
- 4 WEST BLUFF DR STORM REHAB -- OCEAN DOCK RD TO BROWN ST

DRAINAGE COLLECTION (1997)

ANCHORAGE



**MUNICIPALITY OF ANCHORAGE
1997 CAPITAL IMPROVEMENT BUDGET**

PUBLIC WORKS

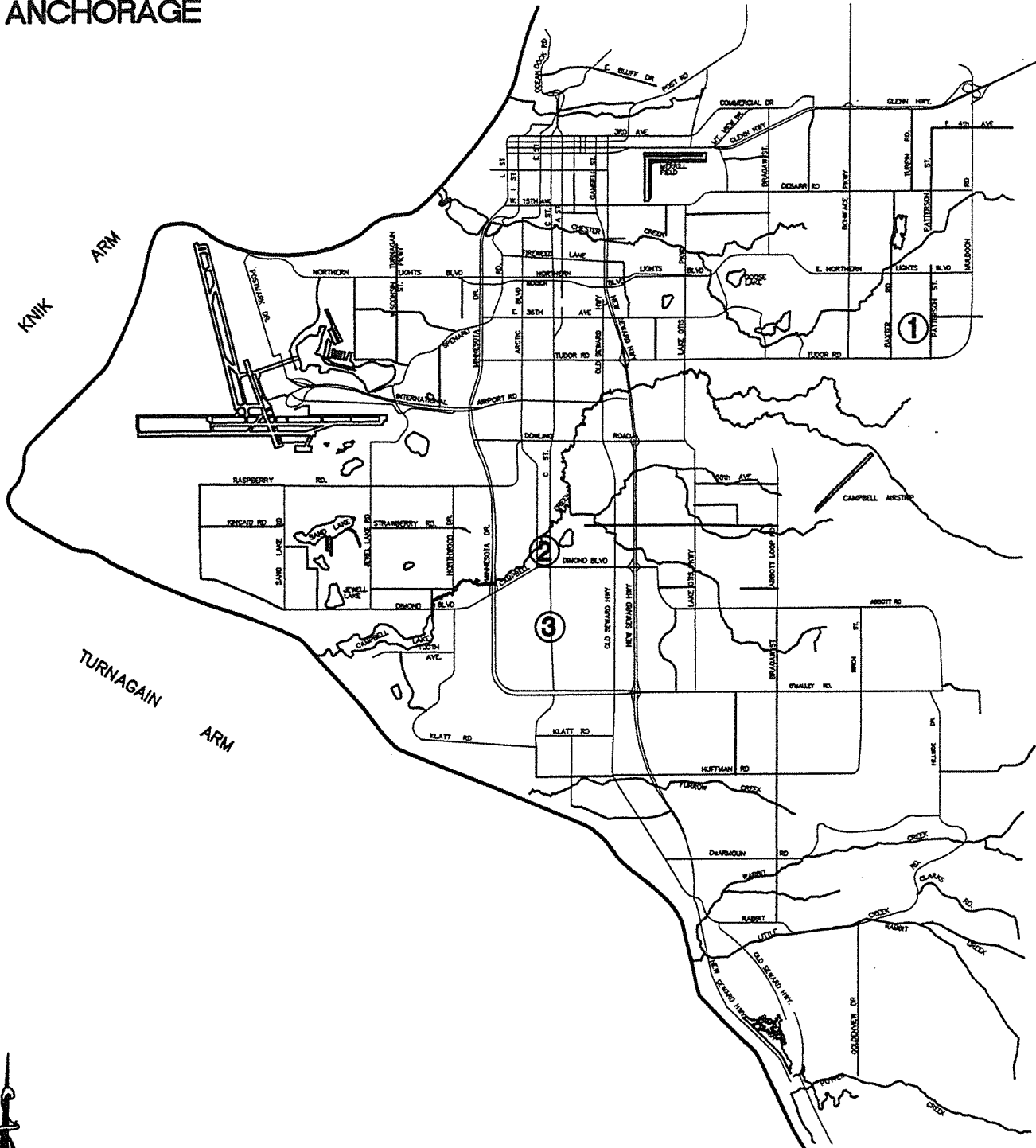
DRAINAGE-TREATMENT

MAP # PROJECT TITLE

- | | |
|---|---|
| 1 | BAXTER BOG AT LUNAR DR STORM OUTFALL IMPROVEMENTS |
| 2 | CAMPBELL CREEK AT C ST SEDIMENTATION BASIN |
| 3 | 97TH AVE AND C ST SEDIMENTATION BASIN |

DRAINAGE TREATMENT (1997)

ANCHORAGE



0 1/2 1 MILE 2 MILES

**MUNICIPALITY OF ANCHORAGE
1997 CAPITAL IMPROVEMENT BUDGET**

PUBLIC WORKS

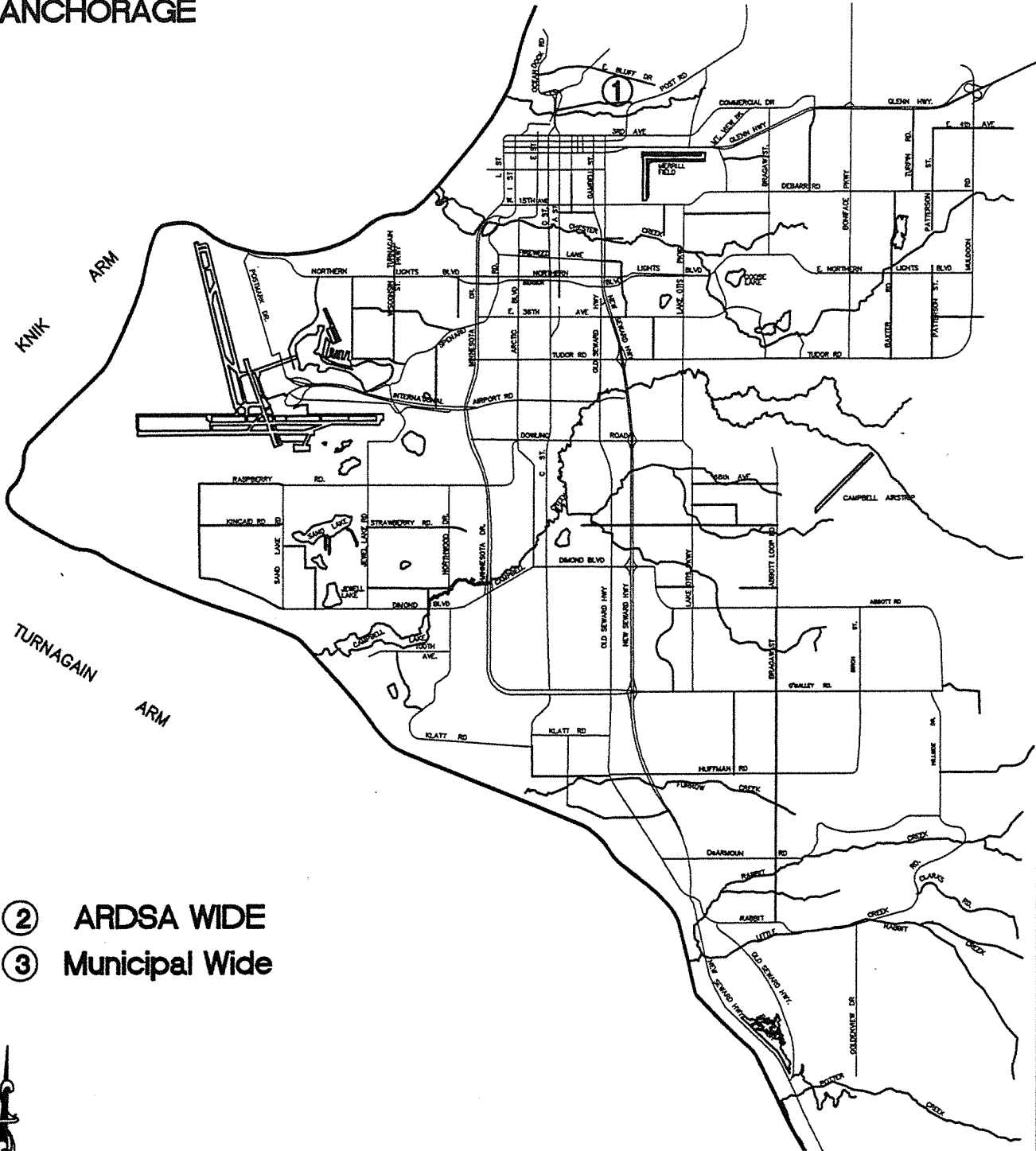
PUBLIC WORKS MISCELLANEOUS

MAP # PROJECT TITLE

- | | |
|---|--|
| 1 | GOVERNMENT HILL AREA SNOW DISPOSAL SITE |
| 2 | HEAVY EQUIPMENT FOR ROAD AND DRAINAGE |
| 3 | MUNICIPAL CONTRIBUTION TO ISTE A PROGRAM |

MISCELLANEOUS (1997)

ANCHORAGE



- ② ARDSA WIDE
- ③ Municipal Wide

0 1/2 1 MILE 2 MILES