

PUBLIC WORKS

**MUNICIPALITY OF ANCHORAGE
DEPARTMENT OF PUBLIC WORKS**

Department Goal:

The goal of the Department of Public Works for the 1994-1999 Capital Improvement Program is to establish and maintain efficient and effective transportation and drainage systems within the Municipality of Anchorage. Our Capital Improvement Program is an integrated planning and funding document which calls for development and implementation of transportation and drainage capital programs. The focus of the transportation program is to enhance the safe and efficient movement of people and goods while minimizing adverse environmental and neighborhood impacts. The focus of the drainage program is to enhance the safe and efficient collection and discharge of drainage while minimizing flooding, erosion, and adverse impacts on vegetation and water quality. Projects are chosen on the basis of recommendations of existing plans and studies, considering impacts on public safety and operations and maintenance costs, and involving input from community councils, the public, and staff.

Roadway Improvements:

The Roadway Improvement Program is an integrated planning and funding approach to transportation needs for Municipally owned roads. This program includes projects such as new roads, road reconstruction, asphalt overlays, and chip seals of existing roads. Plans and studies used for project selection include the Comprehensive Development Plan, Official Streets and Highways Plan and Transportation Improvement System. Additionally, many streets have been chosen for inclusion in the Capital Improvement Program on the basis of plans cooperatively developed by the Municipality and the State, and adopted by the Anchorage Metropolitan Area Transportation Study and Technical Policy Committees. Criterion used in selecting roadway projects include operation and maintenance cost impact, public safety, bid readiness, and local match availability.

Safety Improvements:

The Safety Improvement Program complements the Roadway Improvement Program by identifying projects which improve the safety and efficiency of vehicular and pedestrian movement throughout the Municipality. This program includes projects such as signalization, intersection channelization, illumination, walkways, signage, and striping. Studies used for project selection include traffic studies, accident reports and Hazardous Route Reports. Criterion used in selecting safety projects include public safety, bid readiness, road capacity, and local match availability.

**MUNICIPALITY OF ANCHORAGE
DEPARTMENT OF PUBLIC WORKS**

Drainage Collection:

The Drainage Collection Program is an integrated planning and funding approach to the drainage needs in Anchorage. This program includes projects such as drainage studies, storm trunks, storm drains, culverts and creek improvements. Existing plans and studies used in project selection include Storm Drainage Studies, Flood Plain Reports, and the Areawide Water Quality Management Plan. Criterion used in selecting projects include operation and maintenance cost impact, public safety, bid readiness and local match availability.

Drainage Treatment:

The Drainage Treatment Program complements the Drainage Collection Program by identifying projects which will enhance, maintain, and protect the natural environment as the Drainage Collection System is further developed. This program includes projects such as Oil and Grease Separators, Sedimentation Basins, and Environmental Protection Improvements on Snow Disposal Sites. Plans and studies used for project selection include Storm Drainage Studies and the Areawide Water Quality Management Plan. Criterion used in selecting projects include water quality impacts, public safety, bid readiness, operations and maintenance cost impact, and local match availability.

Public Works Miscellaneous:

This category complements all other programs by containing projects which will assist in accomplishing road and drainage projects. The Department of Public Works intends to purchase heavy equipment for use in road and drainage projects; construct a soils remediation facility to use as temporary storage for contaminated materials excavated during road construction which will allow the work to continue uninterrupted while a permanent solution can be found; acquire land to facilitate handling and storage of snow removed from local roads; and develop land for street maintenance operations and other industrial needs in the Girdwood area.

MUNICIPALITY OF ANCHORAGE
CAPITAL IMPROVEMENT PROGRAM
PRIORITY LIST FOR Public Works
DOLLARS IN (000S)

YEAR	PROJECT TITLE	DEPT PRIORITY	GO BONDS	STATE GRANTS	OTHER SOURCES	TOTAL REQUEST
CATEGORY: Drainage - Collection						
1994	HEAT TAPE UPGRADES	1	90	210		300
1994	COLONIAL VILLAGE SUBD STORM RID	2		467		467
1994	48TH AVE/CROSSROADS BUSINESS PARK STORM -	3		500		500
1994	97TH AVE STORM TRUNK - MINNESOTA DR TO	4	180	420		600
1994	FISH CREEK IMPROVEMENTS - MCRAE RD TO 36TH	5	180	420		600
1994	OBRIEN ST RID DRAINAGE - 68TH AVE TO 70TH AVE	6	66	154		220
1994	LOWER HILLSIDE AREA STORM DRAINAGE	7		250		250
1994	KLATT AREA DRAINAGE	8	180	420		600
1994	CHESTER CREEK IMPROVEMENTS - WESTCHESTER	9	180	420		600
1994	HOOD CREEK STORM REHAB - LAKE HOOD TO COOK	10	216	504		720
1994	80TH AVE/SPRUCE ST/BATH AVE STORM DRAIN -	11	60	140		200
1994	COMMODORE PARK AREA DRAINAGE	12	90	210		300
1994	COLLEGE VILLAGE SUBD STORM RECONSTRUCTION	13	90	210		300
1994	WESLEYAN DR AND HILLS DR AREA STORM DRAIN	14	45	105		150
CATEGORY TOTAL			1,377	4,430		5,807

CATEGORY: Public Works Miscellaneous

1994	SOILS REMEDIATION FACILITY	1	150	350		500
1994	HEAVY EQUIPMENT FOR ROAD AND DRAINAGE	2	604	1,410		2,014
1994	ANCHORAGE MEMORIAL PARK CEMETERY IMPROVEMENTS	3		150		150
CATEGORY TOTAL			754	1,910		2,664

CATEGORY: Roadway Improvements

1994	ARCTIC BLVD UPGRADE - RASPBERRY RD TO	1			8,675	8,675
1994	WISCONSIN ST UPGRADE - NORTHERN LIGHTS BLVD	2		800	1,665	2,465
1994	STRAWBERRY RD UPGRADE - JEWEL LAKE RD TO	3		500	1,445	1,945
1994	KLATT RD UPGRADE - SOUTHPORT BLVD TO C ST	4	990	2,310		3,300
1994	ELMORE ST UPGRADE - HUFFMAN RD TO DEARMOUN RD	5			615	615
1994	PORT ACCESS ROAD UPGRADE - PORT TO A/C BRIDGE	6			250	250
1994	EKLUTNA RIVER BRIDGE REHAB AT OLD GLENN HWY	7			1,075	1,075
1994	EAGLE RIVER PM-10 ROAD UPGRADE PROJECTS	8			2,000	2,000
1994	RASPBERRY RD UPGRADE - KINCAID RD TO SAND	9			800	800
1994	AMATS ALTERNATIVE CORRIDOR STUDY	10			1,200	1,200
1994	BARONOFF AVE UPGRADE - EAGLE RIVER LOOP RD TO	11		1,330	570	1,900
1994	ROAD AND DRAINAGE SYSTEM REHABILITATION	12	1,101	2,569		3,670
1994	DISTRICTS 24,25,& 26 RSA (CBERRRSA) ROAD AND	13		817	350	1,167
1994	STREET SURFACE REHAB	14	500	1,167		1,667
1994	INGRA ST EXTENSION - WAREHOUSE AVE TO 3RD AVE	15	266	621		887
1994	15TH AVE OVERLAY - C ST TO INGRA ST	16	84	196		280
1994	DENALI ST RID UPGRADE - 40TH AVE TO TUDOR RD	17	150	820	470	1,440
1994	NORTHERN LIGHTS BLVD OVERLAY - LAKE OTIS PKWY	18		1,050		1,050

MUNICIPALITY OF ANCHORAGE
CAPITAL IMPROVEMENT PROGRAM
PRIORITY LIST FOR Public Works
DOLLARS IN (000S)

YEAR	PROJECT TITLE	DEPT PRIORITY	GO BONDS	STATE GRANTS	OTHER SOURCES	TOTAL REQUEST
1994	TOWN AND COUNTRY ESTATES SUBD STREET	19		400		400
1994	COUNTRYWOODS DR/HARVEST CIR RECONSTRUCTION -	20	140	520		660
1994	MEDFRA ST OVERLAY - 5TH AVE TO 15TH AVE	21	72	168		240
1994	NORTHERN LIGHTS BLVD UPGRADE - POSTMARK DR TO	22	2,470	7,410		9,880
1994	88TH AVE OVERLAY - JEWEL LAKE RD TO ARLENE ST	23	45	105		150
1994	BURLWOOD DR/OAKWOOD DR/72ND AV RECONSTRUCTION	24	285	660		945
1994	LORE RD UPGRADE - NEW SEWARD HWY TO LAKE	25	790	1,843		2,633
1994	F ST OVERLAY - 6TH AVE TO 9TH AVE	26	21	49		70
1994	G ST OVERLAY - 3RD AVE TO 9TH AVE	27	36	84		120
1994	BARROW ST OVERLAY - 3RD AVE TO 9TH AVE	28	48	112		160
1994	COMMERCIAL DR/MT VIEW DR OVERLAY - POST RD TO	29	285	665		950
1994	FAIRBANKS ST OVERLAY - 54TH AVE TO 56TH AVE	30	12	28		40
1994	EAGLE ST OVERLAY - 3RD AVE TO 6TH AVE	31	18	42		60
1994	3RD AVE OVERLAY - "L" ST TO "E" ST	32	48	112		160
1994	GREENDALE ST OVERLAY - 17TH AVE TO 20TH AVE	33	35	105		140
1994	INDEPENDENCE DR OVERLAY - ABBOTT RD TO COLONY	34	57	133		190
1994	HOOD CT RECONSTRUCTION - WESTWOOD DR TO	35	108	252		360
1994	54TH AVE RECONSTRUCTION - ARCTIC BLVD TO EAST	36	135	405		540
1994	BROADMOOR ESTATES SUBD STREET RECONSTRUCTION	37	54	126		180
1994	53RD AVE RECONSTRUCTION - ARCTIC BLVD TO EAST	38	162	378		540
1994	CAMPBELL WOODS SUBD STREET RECONSTRUCTION	39	495	1,155		1,650
1994	15TH AVE DESIGN STUDY - L ST TO ORCA ST	40	150	350		500
1994	LAKESHORE DR UPGRADE - AERO AVE TO WISCONSIN	41	90	210		300
1994	NORTHWOOD DR UPGRADE - 88TH AVE TO DIMOND	42	180	600		780
1994	KING ST UPGRADE - DIMOND BLVD TO 100TH AVE	43	120	280		400
1994	ASSESSMENT DISTRICTS	44	3,000			3,000
1994	40TH AVE UPGRADE - "A" ST TO DENALI ST	45	810	1,890		2,700
1994	LAKE OTIS PKWY ELECTRICAL UNDERGROUNDING -	46	975	2,275		3,250
1994	DISTRICT 9 RSA (GIRDWOOD) ROAD AND DRAINAGE	47		100		100
1994	DISTRICT 18 LRSA'S (HILLSIDE) ROAD AND	48		200		200
1994	DISTRICT 22 LRSA (CAMPBELL/STUCKAGAIN) ROAD	49		50		50
1994	SOUTH ANCHORAGE EAST-WEST CORRIDOR STUDY -	50		500		500
CATEGORY TOTAL			13,732	33,387	19,115	66,234

CATEGORY: Safety Improvements

1994	ANCHORAGE SIGNAL SYSTEM RE-TIMING	1			600	600
1994	PEDESTRIAN SAFETY ENHANCEMENTS	2	117	273	610	1,000
1994	SOUTH ANCHORAGE SIGNAL SYSTEM CONNECTION	3			223	223
1994	DEBARR RD AT BRAGAW ST CHANNELIZATION	4			835	835
1994	EAGLE RIVER SIGNAL SYSTEM UPGRADE	5			100	100
1994	E ST WALKWAY - 2ND AVE TO ALASKA RAILROAD	6			300	300
1994	ANCHORAGE SIGNAL SYSTEM UPGRADE	7	532	1,241		1,773
1994	BRAGAW ST AT NORTHERN LIGHTS BLVD CHANNEL-	8	114	266		380
1994	RUSSIAN JACK PEDESTRIAN SAFETY IMPROVEMENTS	9	30	70		100
1994	LAKE GEORGE/AUGUSTINE DR/CHANDALAR WALKWAY -	10		140		140
1994	BLUFF RD WALKWAY - ERICKSON ST TO GOVERNMENT	11		250		250
1994	BARRIER FREE SIDEWALKS	12	72	168		240

MUNICIPALITY OF ANCHORAGE
CAPITAL IMPROVEMENT PROGRAM
PRIORITY LIST FOR Public Works
DOLLARS IN (000S)

YEAR	PROJECT TITLE	DEPT PRIORITY	GO BONDS	STATE GRANTS	OTHER SOURCES	TOTAL REQUEST
1994	ARDSA ILLUMINATION	13	300	700		1,000
1994	OLD GLENN HWY SAFETY STUDY - S CHUGIAK	14		140	60	200
1994	SOUTH FORK/HILAND RD ACCESS STUDY -	15		70	30	100
1994	FAIRVIEW AREA STREET LIGHTING UPGRADES	16		175		175
1994	L ST SIDEWALK REHAB - 9TH AVE TO 10TH AVE	17		20		20
1994	TUDOR SCHOOL SAFETY STUDY	18		30		30
CATEGORY TOTAL			1,165	3,543	2,758	7,466

CATEGORY: Drainage - Treatment

1994	CAMPBELL CREEK AT MINNESOTA DR SEDIMENTATION	1			560	560
1994	CAMPBELL CREEK AT C ST SEDIMENTATION BASIN	2			1,335	1,335
1994	NEW SEWARD HWY FRONTAGE RD OIL AND GRIT	3	150	350		500
1994	SANDLEWOOD AT LITTLE CAMPBELL CREEK OIL AND	4	150	350		500
1994	COMMERCIAL DR AND VIKING DR SNOW DISPOSAL	5		280		280
1994	CHESTER CREEK AT ARCTIC BLVD OIL AND GRIT	6	90	90		180
1994	SHIP CREEK AT POST RD OIL AND GRIT	7	72	168		240
1994	BAYSHORE LAKE OIL AND GRIT SEPARATOR	8	90	210		300
1994	CHESTER CREEK AT EAGLE ST OIL AND GRIT	9	90	210		300
1994	SAND LAKE AT SPORTSMAN DR OIL AND GRIT	10	72	168		240
1994	SHIP CREEK AT TRADE CENTER OIL AND GRIT	11	72	168		240
1994	SHIP CREEK AT C ST OIL AND GRIT SEPARATOR	12	90	210		300
1994	HILLSTRAND POND SEDIMENTATION BASIN REHAB	13	96	224		320
1994	CAMPBELL CREEK OUTFALL IMPACT STUDY - OLD	14		50		50
CATEGORY TOTAL			972	2,478	1,895	5,345

DEPARTMENT TOTAL FOR 1994

TOTAL FOR 1994

18,000	45,748	23,768	87,516
18,000	45,748	23,768	87,516

CATEGORY: Drainage - Collection

1995	HEAT TAPE UPGRADES	1	90	210		300
1995	HOOD CREEK STORM REHAB - LAKE HOOD TO COOK	2	150	450		600
1995	CHESTER CREEK IMPROVEMENTS - WESTCHESTER	3	150	450		600
1995	FISH CREEK IMPROVEMENTS - MCRAE RD TO 36TH	4	150	450		600
1995	SCENIC PARK SUBD AREA STORM DRAIN	5	125	375		500
1995	KLATT AREA DRAINAGE	6	180	420		600
1995	LOWER HILLSIDE AREA STORM DRAINAGE	7		250		250
1995	MINNESOTA DR STORM REHAB - RESSEL AVE TO	8	200	600		800
1995	LAKE OTIS INDUSTRIAL CENTER AREA STORM DRAIN	9	125	375		500
1995	COLLEGE VILLAGE SUBD STORM RECONSTRUCTION	10	240	560		800
1995	WEST BLUFF DR STORM REHAB - OCEAN DOCK RD	11	190	595		785
1995	WESTCHESTER LAGOON REHABILITATION	12	150	450		600
1995	WESLEYAN DR AND HILLS DR AREA STORM DRAIN	13	155	495		650
1995	80TH AVE/SPRUCE ST/84TH AVE STORM DRAIN -	14	250	750		1,000

MUNICIPALITY OF ANCHORAGE
 CAPITAL IMPROVEMENT PROGRAM
 PRIORITY LIST FOR Public Works
 DOLLARS IN (000S)

YEAR	PROJECT TITLE	DEPT PRIORITY	GO BONDS	STATE GRANTS	OTHER SOURCES	TOTAL REQUEST
1995	FISH CREEK STORM - ARCTIC BLVD TO "C" ST	15	250	750		1,000
1995	GAMBELL ST STORM DRAIN- 112TH AVE TO KLATT RD	16	50	150		200
1995	FURROW CREEK IMPROVEMENTS - TURNAGAIN ARM TO	17	60	140		200
CATEGORY TOTAL			2,515	7,470		9,985

CATEGORY: Public Works Miscellaneous

1995	HEAVY EQUIPMENT FOR ROAD AND DRAINAGE	1	1,300			1,300
1995	ANCHORAGE MEMORIAL PARK CEMETERY IMPROVEMENTS	2		100		100
1995	SNOW DISPOSAL SITE ACQUISITION	3	200	600		800
CATEGORY TOTAL			1,500	700		2,200

CATEGORY: Roadway Improvements

1995	ARCTIC BLVD UPGRADE - RASPBERRY RD TO	1			3,330	3,330
1995	WISCONSIN ST UPGRADE - NORTHERN LIGHTS BLVD	2			3,600	3,600
1995	ELMORE ST UPGRADE - HUFFMAN RD TO DEARMOUN RD	3			1,700	1,700
1995	CITATION RD UPGRADE - EAGLE RIVER LOOP RD TO	4		1,260	540	1,800
1995	NORTHERN LIGHTS BLVD UPGRADE - POSTMARK DR TO	5	1,400	4,200		5,600
1995	92ND AVE UPGRADE - MINNESOTA DR TO KING ST	6	525	1,575		2,100
1995	ROAD AND DRAINAGE SYSTEM REHABILITATION	7	382	1,146		1,528
1995	STREET SURFACE REHAB	8	700	2,100		2,800
1995	DISTRICTS 24,25,& 26 RSA (CBERRRSA) ROAD AND	9		1,140	380	1,520
1995	100TH AVE RECONSTRUCTION - VICTOR RD TO	10	175	525		700
1995	DENALI ST OVERLAY - 3RD AVE TO 6TH AVE	11	14	42		56
1995	LEAWOOD MANOR SUBD STREET RECONSTRUCTION	12	125	375		500
1995	NORTH POINT DR/HERE CIR RECONSTRUCTION - HERE	13	150	450		600
1995	BURLWOOD DR/OAKWOOD DR/72ND AV RECONSTRUCTION	14	415	1,245		1,660
1995	D ST OVERLAY - 4TH AVE TO 9TH AVE	15	25	75		100
1995	BEAVER PL OVERLAY - DEBARR RD TO GILL WAY	16	55	165		220
1995	1ST AVE AND CHRISTENSEN DR OVERLAY - C ST TO	17	60	180		240
1995	ARKANSAS DR OVERLAY - MCRAE RD TO SPENARD RD	18	160	480		640
1995	FAIRBANKS ST OVERLAY - 5TH AVE TO 9TH AVE	19	20	60		80
1995	NORTHWOOD DR/88TH AVE OVERLAY - RASPBERRY RD	20	110	330		440
1995	EAGLE ST OVERLAY - FIREWEED LN TO NORTHERN	21	10	30		40
1995	PINE ST/ MCCARREY ST OVERLAY - MOUNTAIN VIEW	22	65	195		260
1995	FIREWEED LN OVERLAY - SPENARD RD TO ARCTIC	23	30	90		120
1995	DEVONSHIRE SUBD STREET RECONSTRUCTION	24	180	540		720
1995	KING ST UPGRADE - DIMOND BLVD TO 100TH AVE	25	578	1,734		2,312
1995	NORTHWOOD DR UPGRADE - 88TH AVE TO DIMOND	26	1,425	4,275		5,700
1995	4TH AVE OVERLAY - "A" ST TO POST RD	27	90	270		360
1995	TAHOE DR RECONSTRUCTION - NORTH POINT DR TO	28	50	150		200
1995	H ST OVERLAY - 3RD AVE TO 9TH AVE	29	45	135		180
1995	MENTRA ST RECONSTRUCTION - STRAWBERRY RD TO	30	35	105		140
1995	DENALI ST OVERLAY - BENSON BLVD TO 36TH AVE	31	45	135		180
1995	DISTRICT 9 RSA (GIRDWOOD) ROAD AND DRAINAGE	32		100		100

MUNICIPALITY OF ANCHORAGE
CAPITAL IMPROVEMENT PROGRAM
PRIORITY LIST FOR Public Works
DOLLARS IN (000S)

YEAR	PROJECT TITLE	DEPT PRIORITY	GO BONDS	STATE GRANTS	OTHER SOURCES	TOTAL REQUEST
1995	DISTRICT 18 LRSA'S (HILLSIDE) ROAD AND	33		200		200
1995	DISTRICT 22 LRSA (CAMPBELL/STUCKAGAIN) ROAD	34		50		50
1995	LAKE OTIS PKWY OVERLAY - HUFFMAN RD TO LEGACY	35	40	120		160
1995	ASSESSMENT DISTRICTS	36	3,000			3,000
1995	100TH AVE UPGRADE - MINNESOTA DR TO OLD	37	490	1,960		2,450
1995	WESTWIND DR OVERLAY- LEGACY DR TO DEARMOUN RD	38	30	90		120
1995	BROADMOOR ESTATES SUBD STREET RECONSTRUCTION	39	480	1,440		1,920
1995	PENLAND PKWY OVERLAY - AIRPORT HEIGHTS RD TO	40	45	135		180
1995	CAMPBELL WOODS SUBD STREET RECONSTRUCTION	41	515	1,545		2,060
1995	LAKESHORE DR UPGRADE - AERO AVE TO WISCONSIN	42	500	1,500		2,000
1995	76TH AVE RECONSTRUCTION - ARCTIC BLVD TO "C"	43	80	240		320
1995	PAPAGO PARK SUBD ADD 1 STREET RECONSTRUCTION	44	155	465		620
1995	TASHA DR RECONSTRUCTION - FLAMINGO RD TO	45	50	150		200
1995	58TH AVE RECONSTRUCTION - ARCTIC BLVD TO	46	120	360		480
1995	LAKE OTIS PKWY ELECTRICAL UNDERGROUNDING -	47	815	2,445		3,260
1995	TIMBERLANE DR UPGRADE- KLATT RD TO HUFFMAN RD	48	60	140		200
1995	SOUTH ANCHORAGE EAST-WEST CORRIDOR STUDY -	49		500		500
1995	92ND AVE UPGRADE - KING ST TO INDEPENDENCE DR	50		420		420
CATEGORY TOTAL			13,249	34,867	9,550	57,666

CATEGORY: Safety Improvements

1995	ANCHORAGE SIGNAL SYSTEM RE-TIMING	1			300	300
1995	PEDESTRIAN SAFETY ENHANCEMENTS	2	210	630	160	1,000
1995	E ST WALKWAY - 2ND AVE TO ALASKA RAILROAD	3			300	300
1995	ANCHORAGE SIGNAL SYSTEM UPGRADE	4	500	1,500		2,000
1995	NORTHERN LIGHTS BLVD AT UAA DR CHANNELIZATION	5	20	60		80
1995	AIRPORT HEIGHTS DR AND GLENN HWY INTERSECTION	6	111	333		444
1995	BARRIER FREE SIDEWALKS	7	60	180		240
1995	SPENARD RD AT BENSON BLVD CHANNELIZATION	8	170	510		680
1995	ABBOTT RD AT ABBOTT LOOP RD SIGNALIZATION	9	60	180		240
1995	ARCTIC BLVD AT INTL AIRPORT RD CHANNELIZATION	10	110	330		440
1995	ARDSA ILLUMINATION	11	300	700		1,000
CATEGORY TOTAL			1,541	4,423	760	6,724

CATEGORY: Drainage - Treatment

1995	97TH AVE AND C ST SEDIMENTATION BASIN	1			1,665	1,665
1995	ESSEX SQUARE SUBD AREA SEDIMENTATION BASIN	2			445	445
1995	CAMPBELL CREEK AT GREENHILL WAY SEDIMENTATION	3			725	725
1995	COMMERCIAL DR AND VIKING DR SNOW DISPOSAL	4	160	480		640
CATEGORY TOTAL			160	480	2,835	3,475
DEPARTMENT TOTAL FOR 1995			18,965	47,940	13,145	80,050

MUNICIPALITY OF ANCHORAGE
CAPITAL IMPROVEMENT PROGRAM
PRIORITY LIST FOR Public Works
DOLLARS IN (000S)

YEAR	PROJECT TITLE	DEPT PRIORITY	GO BONDS	STATE GRANTS	OTHER SOURCES	TOTAL REQUEST
TOTAL FOR 1995			18,965	47,940	13,145	80,050

CATEGORY: Drainage - Collection

1996	HOOD CREEK STORM REHAB - LAKE HOOD TO COOK	1	150	450		600
1996	97TH AVE STORM TRUNK - MINNESOTA DR TO	2	180	420		600
1996	LOWER HILLSIDE AREA STORM DRAINAGE	3		250		250
1996	WESTCHESTER LAGOON REHABILITATION	4	150	450		600
1996	FURROW CREEK IMPROVEMENTS - TURNAGAIN ARM TO	5	100	300		400
1996	MCLIN CT STORM DRAIN - MCLIN CT TO 72ND AVE	6	10	30		40
1996	88TH AVE STORM DRAIN - WINCHESTER ST TO	7	150	450		600
1996	O'MALLEY RD STORM TRUNK - SEWARD HWY TO CANGE	8	150	450		600
1996	12TH AVE STORM DRAIN - WEST END TO TURPIN RD	9	45	135		180
CATEGORY TOTAL			935	2,935		3,870

CATEGORY: Public Works Miscellaneous

1996	SNOW DISPOSAL SITE ACQUISITION	1	250	750		1,000
1996	HEAVY EQUIPMENT FOR ROAD AND DRAINAGE	2	1,300			1,300
1996	ANCHORAGE MEMORIAL PARK CEMETERY IMPROVEMENTS	3		100		100
CATEGORY TOTAL			1,550	850		2,400

CATEGORY: Roadway Improvements

1996	STRAWBERRY RD UPGRADE - JEWEL LAKE RD TO	1			4,150	4,150
1996	ELMORE ST UPGRADE - HUFFMAN RD TO DEARNOUN RD	2			2,100	2,100
1996	ARCTIC BLVD UPGRADE - DIMOND BLVD TO 100TH	3	600	1,800		2,400
1996	WHITNEY RD UPGRADE - OCEAN DOCK RD TO POST RD	4	1,000	3,000		4,000
1996	35TH AVE AND MCRAE ST UPGRADE - WISCONSIN ST	5	1,172	3,516		4,688
1996	92ND AVE UPGRADE - MINNESOTA DR TO KING ST	6	550	1,650		2,200
1996	INDEPENDENCE DR UPGRADE REIMBURSEMENT - COLON	7	125	375		500
1996	BAXTER RD UPGRADE - GILL WAY TO NORTHERN	8	480	1,120		1,600
1996	HUFFMAN RD UPGRADE REIMBURSEMENT - TIMBERLANE	9	125	375		500
1996	KING ST UPGRADE - DIMOND BLVD TO 100TH AVE	10	500	1,500		2,000
1996	ROAD AND DRAINAGE SYSTEM REHABILITATION	11	2,000	6,000		8,000
1996	STREET SURFACE REHAB	12	700	2,100		2,800
1996	100TH AVE UPGRADE - MINNESOTA DR TO OLD	13	525	1,575		2,100
1996	3RD AVE OVERLAY - "E" ST TO POST RD	14	80	240		320
1996	CORDOVA ST OVERLAY - 48TH AVE TO INT'L	15	114	342		456
1996	DISTRICTS 24,25,& 26 RSA (CBERRRSA) ROAD AND	16		2,355	785	3,140
1996	BONNIE JEAN DR RECONSTRUCTION- MARY ST TO END	17	90	270		360
1996	48TH AVE OVERLAY - CORDOVA ST TO FAIRBANKS ST	18	96	288		384
1996	LAKE OTIS PKWY OVERLAY - CHINDOK AVE TO	19	50	150		200
1996	BRAGAW ST OVERLAY - TUDOR RD TO 48TH AVE	20	27	81		108

MUNICIPALITY OF ANCHORAGE
CAPITAL IMPROVEMENT PROGRAM
PRIORITY LIST FOR Public Works
DOLLARS IN (000S)

YEAR	PROJECT TITLE	DEPT PRIORITY	GO BONDS	STATE GRANTS	OTHER SOURCES	TOTAL REQUEST
1996	DEVONSHIRE SUBD STREET RECONSTRUCTION	21	180	540		720
1996	BURENDA CIR OVERLAY - 72ND AVE TO SOUTH END	22	6	18		24
1996	TURNAGAIN PKWY OVERLAY - MCCOLLIE ST TO	23	30	90		120
1996	QUEENSGATE SUBD STREET RECONSTRUCTION	24	160	480		640
1996	BANCROFT SUBD STREET RECONSTRUCTION	25	225	675		900
1996	HIGHLANDER DR OVERLAY - ARCTIC BLVD TO ARCTIC	26	150	450		600
1996	4TH AVE AND BOLIN ST RECONSTRUCTION - CHERRY	27	100	300		400
1996	CAMPBELL TERRACE SUBD STREET RECONSTRUCTION	28	100	300		400
1996	DUNKIRK DR RECONSTRUCTION - RASPBERRY RD	29	30	90		120
1996	KING ST OVERLAY - 76TH AVE TO DIMOND BLVD	30	85	255		340
1996	E ST OVERLAY - 2ND AVE TO 9TH AVE	31	40	120		160
1996	HILAND RD RECONSTRUCTION (PHASE III) -	32		405	135	540
1996	OCEANVIEW DR/BRANDON ST OVERLAY - JOHNS RD TO	33	55	165		220
1996	20TH AVE OVERLAY - PATTERSON ST TO CHESTER	34	15	45		60
1996	PETTIS RD RECONSTRUCTION - BONNIE JEAN DR TO	35	50	150		200
1996	9TH AVE OVERLAY - "P" ST TO KARLUK ST	36	110	330		440
1996	DISTRICT 18 LRSA'S (HILLSIDE) ROAD AND	37		200		200
1996	K ST OVERLAY - 3RD AVE TO 9TH AVE	38	25	75		100
1996	8TH AVE OVERLAY - L ST TO CORDOVA ST	39	60	180		240
1996	DISTRICT 22 LRSA (CAMPBELL/STUCKAGAIN) ROAD	40		50		50
1996	BRANT WAY RECONSTRUCTION - HAMILTON DR TO	41	45	135		180
1996	DISTRICT 9 RSA (GIRDWOOD) ROAD AND DRAINAGE	42		100		100
1996	CARAVELLE DR OVERLAY - RASPBERRY RD	43	20	60		80
1996	BATH AVE OVERLAY - LAKE OTIS PKWY TO HENRY	44	10	30		40
1996	TURNAGAIN BLVD OVERLAY - NORTHERN LIGHTS BLVD	45	50	150		200
1996	76TH AVE OVERLAY - KING ST TO OLD SEWARD HWY	46	30	70		100
1996	ASSESSMENT DISTRICTS	47	3,000			3,000
CATEGORY TOTAL			12,810	32,200	7,170	52,180

CATEGORY: Safety Improvements

1996	PEDESTRIAN SAFETY ENHANCEMENTS	1	230	690	80	1,000
1996	E ST WALKWAY - 2ND AVE TO ALASKA RAILROAD	2			300	300
1996	ANCHORAGE SIGNAL SYSTEM UPGRADE	3	1,000	3,000		4,000
1996	BARRIER FREE SIDEWALKS	4	60	180		240
1996	ARDSA ILLUMINATION	5	300	700		1,000
CATEGORY TOTAL			1,590	4,570	380	6,540

CATEGORY: Drainage - Treatment

1996	CAMPBELL CREEK AT MINNESOTA DR SEDIMENTATION	1			780	780
1996	BAYSHORE LAKE SEDIMENTATION BASIN	2			670	670
1996	GOVERNMENT HILL AREA SNOW DISPOSAL SITE	3		140		140
1996	HILLSTRAND POND SEDIMENTATION BASIN REHAB	4	700	2,100		2,800
1996	SHIP CREEK WEST OF C ST OIL AND GREASE	5	75	225		300
1996	CHESTER CREEK AT C ST SOUTH SIDE OIL AND	6	60	180		240

MUNICIPALITY OF ANCHORAGE
CAPITAL IMPROVEMENT PROGRAM
PRIORITY LIST FOR Public Works
DOLLARS IN (000S)

YEAR	PROJECT TITLE	DEPT PRIORITY	GO BONDS	STATE GRANTS	OTHER SOURCES	TOTAL REQUEST
1996	FISH CREEK AT WILLOW ST OIL AND GREASE	7	60	180		240
	CATEGORY TOTAL		895	2,825	1,450	5,170
	DEPARTMENT TOTAL FOR 1996		17,780	43,380	9,000	70,160
	TOTAL FOR 1996		17,780	43,380	9,000	70,160

CATEGORY: Drainage - Collection

1997	LAKE OTIS INDUSTRIAL CENTER AREA STORM DRAIN	1	125	375		500
1997	LITTLE CAMPBELL CREEK CULVERT REPLACEMENT -	2	30	90		120
1997	LITTLE CAMPBELL CREEK CULVERT REPLACEMENT -	3	40	120		160
1997	O'MALLEY RD STORM TRUNK - SEWARD HWY TO CANGE	4	150	450		600
1997	LOWER HILLSIDE AREA STORM DRAINAGE	5		250		250
1997	LITTLE CAMPBELL CREEK IMPROVEMENTS- NATHAN ST	6	40	120		160
1997	SUNRISE DR AND 20TH AVE AREA STORM DRAIN	7	50	150		200
1997	TIKISHLA ST AREA STORM DRAIN	8	45	135		180
1997	COLLINS WAY STORM DRAIN (PHASE II)	9	125	375		500
1997	88TH AVE STORM DRAIN - WINCHESTER ST TO	10	150	450		600
1997	LITTLE CAMPBELL CREEK IMPROVEMENTS AT 66TH	11	75	225		300
1997	OCEANVIEW DR STORM DRAIN - ALASKA RAILROAD TO	12	115	345		460
1997	ROSEMARY ST STORM DRAIN - 20TH AVE TO CHESTER	13	100	300		400
1997	72ND AVE STORM DRAIN - BAILEY ST TO SAND LAKE	14	110	330		440
	CATEGORY TOTAL		1,155	3,715		4,870

CATEGORY: Public Works Miscellaneous

1997	HEAVY EQUIPMENT FOR ROAD AND DRAINAGE	1	1,500			1,500
1997	ANCHORAGE MEMORIAL PARK CEMETERY IMPROVEMENTS	2		100		100
	CATEGORY TOTAL		1,500	100		1,600

CATEGORY: Roadway Improvements

1997	ARCTIC BLVD UPGRADE - DIKOND BLVD TO 100TH	1	550	1,650		2,200
1997	AERO AVE UPGRADE - COSMOS DR TO LAKESHORE DR	2	450	1,350		1,800
1997	LAKE OTIS PKWY UPGRADE - 15TH AVE TO NORTHERN	3	1,350	4,050		5,400
1997	36TH AVE UPGRADE - PATTERSON ST TO MULDOON RD	4	503	1,509		2,012
1997	PATTERSON ST UPGRADE - NORTHERN LIGHTS BLVD	5	900	2,700		3,600
1997	ROAD AND DRAINAGE SYSTEM REHABILITATION	6	2,500	7,500		10,000
1997	DISTRICTS 24,25,& 26 RSA (CBERRRSA) ROAD AND	7		2,760	920	3,680
1997	STREET SURFACE REHAB	8	700	2,100		2,800
1997	100TH AVE UPGRADE - MINNESOTA DR TO OLD	9	525	1,575		2,100
1997	KACHEMAK CIR/KACHEMAK PL RECONSTRUCTION -	10	90	270		360
1997	BRINK SUBD OVERLAYS	11	274	822		1,096

MUNICIPALITY OF ANCHORAGE
CAPITAL IMPROVEMENT PROGRAM
PRIORITY LIST FOR Public Works
DOLLARS IN (000S)

YEAR	PROJECT TITLE	DEPT PRIORITY	GO BONDS	STATE GRANTS	OTHER SOURCES	TOTAL REQUEST
1997	QUEENSGATE SUBD STREET RECONSTRUCTION	12	410	1,230		1,640
1997	WESLEYAN DR OVERLAY - NORTHERN LIGHTS BLVD TO	13	100	300		400
1997	LEDDRA CIR OVERLAY - MARY ST TO WEST END	14	40	120		160
1997	DISTRICT 9 RSA (BIRDWOOD) ROAD AND DRAINAGE	15		100		100
1997	POTTER VALLEY RD OVERLAY - OLD SEWARD HWY TO	16	120	360		480
1997	41ST AVE AND LYNN DR RECONSTRUCTION -	17	120	360		480
1997	OTTER PL RECONSTRUCTION - 16TH AVE TO	18	130	390		520
1997	PROVIDENCE DR OVERLAY - LAKE OTIS PKWY TO	19	70	210		280
1997	HYDER ST OVERLAY - 3RD AVE TO 15TH AVE	20	50	150		200
1997	HOLLY ST OVERLAY - RASPBERRY RD TO CRANBERRY	21	60	180		240
1997	LANG ST OVERLAY - KLATT RD TO O'MALLEY RD	22	50	150		200
1997	CARAVELLE DR/THEIL CT OVERLAY - THEIL CT TO	23	30	90		120
1997	BAYSHORE DR OVERLAY- 100TH AVE TO MARATHON CR	24	60	180		240
1997	CRANBERRY RD/PLEASANT RD OVERLAYS -	25	45	135		180
1997	DISTRICT 18 LRSA'S (HILLSIDE) ROAD AND	26		200		200
1997	DISTRICT 22 LRSA (CAMPBELL/STUCKAGAIN) ROAD	27		50		50
1997	STRAWBERRY RD OVERLAY - CHAD ST TO ARCTIC	28	40	120		160
1997	7TH AVE OVERLAY - L ST TO CORDOVA ST	29	60	180		240
1997	ASSESSMENT DISTRICTS	30	3,000			3,000
1997	DENALI ST OVERLAY - NORTHERN LIGHTS BLVD TO	31	15	45		60
CATEGORY TOTAL			12,242	30,836	920	43,998

CATEGORY: Safety Improvements

1997	PEDESTRIAN SAFETY ENHANCEMENTS	1	70	210	720	1,000
1997	ANCHORAGE SIGNAL SYSTEM UPGRADE	2	1,000	3,000		4,000
1997	SPENARD RD AT 36TH AVE REALIGNMENT	3	165	495		660
1997	100TH AVE AT VICTOR RD SIGNALIZATION	4	110	330		440
1997	BARRIER FREE SIDEWALKS	5	60	180		240
1997	ARDSA ILLUMINATION	6	300	700		1,000
CATEGORY TOTAL			1,705	4,915	720	7,340

CATEGORY: Drainage - Treatment

1997	CAMPBELL CREEK AT C ST SEDIMENTATION BASIN	1			1,385	1,385
1997	CAMPBELL CREEK AT GREENHILL WAY SEDIMENTATION	2			1,555	1,555
1997	CHESTER CREEK AT A STREET OIL AND GREASE	3	60	180		240
1997	CHESTER CREEK AT BUNKER ST OIL AND GREASE	4	60	180		240
1997	CHESTER CREEK AT MINNESOTA DR SEDIMENTATION	5	60	180		240
CATEGORY TOTAL			180	540	2,940	3,660
DEPARTMENT TOTAL FOR 1997			16,782	40,106	4,580	61,468
TOTAL FOR 1997			16,782	40,106	4,580	61,468

MUNICIPALITY OF ANCHORAGE
CAPITAL IMPROVEMENT PROGRAM
PRIORITY LIST FOR Public Works
DOLLARS IN (000S)

YEAR	PROJECT TITLE	DEPT PRIORITY	GO BONDS	STATE GRANTS	OTHER SOURCES	TOTAL REQUEST
CATEGORY: Drainage - Collection						
1998	LAKE OTIS INDUSTRIAL CENTER AREA STORM DRAIN	1	125	375		500
1998	LOWER HILLSIDE AREA STORM DRAINAGE	2		250		250
1998	SKYWAY PARK ESTATES SUBD STORM DRAIN	3	115	345		460
1998	RIO GRANDE AVE STORM DRAIN - HACIENDA DR TO	4	60	180		240
1998	LITTLE CAMPBELL CREEK CULVERT REPLACEMENT -	5	125	375		500
1998	SILVER FOX LN STORM DRAIN - BRANDON DR TO OLD	6	125	375		500
1998	WESTGATE PARK SUBD AREA STORM DRAIN	7	100	300		400
1998	30TH AVE STORM DRAIN- SUNFLOWER ST TO ROSE ST	8	50	150		200
1998	KLUANE AVE AT CHESTER CREEK STORM DRAIN	9	40	120		160
	CATEGORY TOTAL		740	2,470		3,210
CATEGORY: Public Works Miscellaneous						
1998	HEAVY EQUIPMENT FOR ROAD AND DRAINAGE	1	1,500			1,500
1998	ANCHORAGE MEMORIAL PARK CEMETERY IMPROVEMENTS	2		100		100
	CATEGORY TOTAL		1,500	100		1,600
CATEGORY: Roadway Improvements						
1998	NORTHWOOD DR UPGRADE - SPENARD RD TO INT'L	1	1,165	3,495		4,660
1998	SOUTHPORT BLVD UPGRADE - WASHINGTON ST TO	2	800	2,400		3,200
1998	ARLENE ST UPGRADE - 88TH AVE TO DIAMOND BLVD	3	420	1,260		1,680
1998	16TH AVE OVERLAY - A ST TO GAMBELL ST	4	25	75		100
1998	36TH AVE UPGRADE - LOIS ST TO MINNESOTA DR	5	300	900		1,200
1998	ROAD AND DRAINAGE SYSTEM REHABILITATION	6	3,800	11,400		15,200
1998	DISTRICTS 24,25,& 26 RSA (CBERRRSA) ROAD AND	7		2,760	920	3,680
1998	STREET SURFACE REHAB	8	500	1,500		2,000
1998	36TH AVE RECONSTRUCTION - MULDOON RD TO	9	125	375		500
1998	MILKY WAY DR OVERLAY- AERO ST TO WISCONSIN ST	10	55	165		220
1998	WINDSOR PL OVERLAY - DUNKIRK DR TO LINDEN DR	11	10	30		40
1998	10TH AVE OVERLAY - P ST TO ORCA ST	12	135	405		540
1998	PARKSIDE DR OVERLAY - SITKA ST TO EYEBROW	13	30	90		120
1998	SPRUCE HEIGHTS SUBD STREET RECONSTRUCTION	14	200	600		800
1998	DISTRICT 9 RSA (GIRDWOOD) ROAD AND DRAINAGE	15		100		100
1998	DISTRICT 18 LRSA'S (HILLSIDE) ROAD AND	16		200		200
1998	HIGH VIEW DR OVERLAY - OCEANVIEW DR TO	17	50	150		200
1998	DISTRICT 22 LRSA (CAMPBELL/STUCKAGAIN) ROAD	18		50		50
1998	NORA DR OVERLAY - OCEANVIEW DR TO BOUNTY DR	19	50	150		200
1998	ASSESSMENT DISTRICTS	20	3,000			3,000
1998	MARFIELD PL OVERLAY - DUNKIRK DR TO LINDEN	21	30	90		120
1998	BRAGAW ST OVERLAY - GLENN HWY TO DEBARR RD	22	75	225		300
1998	EMMANUEL DR OVERLAY - CHECKMATE DR TO	23	25	75		100
1998	BLUFF DR OVERLAY - LOOP ST TO RICHARDSON	24	50	150		200

MUNICIPALITY OF ANCHORAGE
CAPITAL IMPROVEMENT PROGRAM
PRIORITY LIST FOR Public Works
DOLLARS IN (000S)

YEAR	PROJECT TITLE	DEPT PRIORITY	GO BONDS	STATE GRANTS	OTHER SOURCES	TOTAL REQUEST
1998	LAKE OTIS PKWY OVERLAY - ABBOTT RD TO	25	90	270		360
1998	HOLLYWOOD DR OVERLAY - LOOP RD TO IVY ST	26	45	135		180
1998	LAKE OTIS PKWY OVERLAY - TUDOR RD TO 66TH AVE	27	125	375		500
1998	WESTWOOD DR OVERLAY - NORTHERN LIGHTS BLVD TO	28	60	180		240
1998	CHECKMATE DR OVERLAY - EMMANUEL DR TO	29	40	120		160
1998	MARINER DR OVERLAY - JOHNS RD TO KAYAK DR	30	40	120		160
CATEGORY TOTAL			11,245	27,845	920	40,010

CATEGORY: Safety Improvements

1998	PEDESTRIAN SAFETY ENHANCEMENTS	1	160	480	360	1,000
1998	ANCHORAGE SIGNAL SYSTEM UPGRADE	2	1,000	3,000		4,000
1998	AIRPORT HEIGHTS DR AND GLENN HWY INTERSECTION	3	165	495		660
1998	SPENARD RD AT 36TH AVE REALIGNMENT	4	165	495		660
1998	STRAWBERRY RD AT JEWEL LAKE RD SIGNALIZATION	5	70	210		280
1998	BARRIER FREE SIDEWALKS	6	60	180		240
1998	ARDSA ILLUMINATION	7	300	700		1,000
CATEGORY TOTAL			1,920	5,560	360	7,840

CATEGORY: Drainage - Treatment

1998	ESSEX SQUARE SUBD AREA SEDIMENTATION BASIN	1			890	890
1998	BAYSHORE LAKE SEDIMENTATION BASIN	2			1,555	1,555
1998	NADINE ST AND BOTH AREA SEDIMENTATION BASIN	3	150	450		600
1998	BAXTER BOG AT TAYSHEE CIR OIL AND GREASE	4	60	180		240
1998	OLD SEWARD HWY/74TH AVE SEDIMENTATION BASIN	5	300	900		1,200
1998	ROSALIND LOOP AREA OIL AND GREASE SEPARATOR	6	60	180		240
1998	FISH CREEK AT IOWA DR OIL AND GREASE	7	60	180		240
1998	BOTH AVE/GREENWOOD ST AREA SEDIMENTATION	8	450	1,350		1,800
1998	FISH CREEK AT 34TH AVE AND TURNAGAIN BLVD OIL	9	60	180		240
1998	CHESTER CREEK AT ARCTIC BLVD NORTH SIDE	10	60	180		240
CATEGORY TOTAL			1,200	3,600	2,445	7,245

DEPARTMENT TOTAL FOR 1998

TOTAL FOR 1998

16,605	39,575	3,725	59,905
16,605	39,575	3,725	59,905

CATEGORY: Drainage - Collection

1999	LITTLE CAMPBELL CREEK IMPROVEMENTS - NORTH	1	185	555		740
1999	LOWER HILLSIDE AREA STORM DRAINAGE	2		250		250
1999	WHITEHALL ST STORM DRAIN - RASPBERRY RD TO	3	65	195		260
1999	C ST STORM TRUNK - 91ST AVE TO 97TH AVE	4	90	270		360
1999	3RD AVE STORM DRAIN- GAMBELL ST TO SHIP CREEK	5	100	300		400

MUNICIPALITY OF ANCHORAGE
CAPITAL IMPROVEMENT PROGRAM
PRIORITY LIST FOR Public Works
DOLLARS IN (000S)

YEAR	PROJECT TITLE	DEPT PRIORITY	GO BONDS	STATE GRANTS	OTHER SOURCES	TOTAL REQUEST
1999	SPERSTAD SUBD AREA STORM DRAIN	6	100	300		400
1999	VALLEY ST AREA STORM DRAIN	7	225	675		900
CATEGORY TOTAL			765	2,545		3,310
CATEGORY: Public Works Miscellaneous						
1999	HEAVY EQUIPMENT FOR ROAD AND DRAINAGE	1	1,500			1,500
1999	ANCHORAGE MEMORIAL PARK CEMETERY IMPROVEMENTS	2		100		100
CATEGORY TOTAL			1,500	100		1,600
CATEGORY: Roadway Improvements						
1999	TIMBERLANE DR UPGRADE- KLATT RD TO HUFFMAN RD	1	350	1,050		1,400
1999	BIRCH RD UPGRADE - HUFFMAN RD TO DEARMOUN RD	2		3,000		3,000
1999	DIMOND BLVD UPGRADE - JODPHUR ST TO JEWEL	3	1,000	3,000		4,000
1999	TURPIN RD UPGRADE - GLENN HWY TO DEBARR RD	4	1,000	3,000		4,000
1999	ROAD AND DRAINAGE SYSTEM REHABILITATION	5	6,800	20,400		27,200
1999	DISTRICTS 24,25,& 26 RSA (CBERRRSA) ROAD AND	6		2,760	920	3,680
1999	NORTH POINT DR/MERE CIR RECONSTRUCTION - MERE	7	125	375		500
1999	DISTRICT 9 RSA (GIRDWOOD) ROAD AND DRAINAGE	8		100	100	200
1999	DISTRICT 18 LRSA'S (HILLSIDE) ROAD AND	9		200		200
1999	DISTRICT 22 LRSA (CAMPBELL/STUCKAGAIN) ROAD	10		50		50
1999	STREET SURFACE REHAB	11	700	2,100		2,800
1999	ASSESSMENT DISTRICTS	12	3,000			3,000
CATEGORY TOTAL			12,975	36,035	1,020	50,030
CATEGORY: Safety Improvements						
1999	PEDESTRIAN SAFETY ENHANCEMENTS	1	250	750		1,000
1999	ANCHORAGE SIGNAL SYSTEM UPGRADE	2	1,000	3,000		4,000
1999	BARRIER FREE SIDEWALKS	3	60	180		240
1999	ARDSA ILLUMINATION	4	300	700		1,000
CATEGORY TOTAL			1,610	4,630		6,240
CATEGORY: Drainage - Treatment						
1999	72ND AVE/SEWARD HWY AREA SEDIMENTATION BASIN	1	375	1,125		1,500
1999	BUGLE CT/RASPBERRY RD AREA SEDIMENTATION	2	400	1,200		1,600
CATEGORY TOTAL			775	2,325		3,100
DEPARTMENT TOTAL FOR 1999			17,625	45,635	1,020	64,280

MUNICIPALITY OF ANCHORAGE
CAPITAL IMPROVEMENT PROGRAM
PRIORITY LIST FOR Public Works
DOLLARS IN (000S)

<u>YEAR</u>	<u>PROJECT TITLE</u>	<u>DEPT PRIORITY</u>	<u>GO BONDS</u>	<u>STATE GRANTS</u>	<u>OTHER SOURCES</u>	<u>TOTAL REQUEST</u>
	TOTAL FOR 1999		17,625	45,635	1,020	64,280
	REPORT TOTAL FOR ALL YEARS		105,757	262,384	55,238	423,379

**MUNICIPALITY OF ANCHORAGE
1994 CAPITAL IMPROVEMENT BUDGET**

Department Public Works	1994 PROJECT COST (000's)	Category Roadway Improvements	
PROJECT TITLE AND DESCRIPTION	S-State B-Bond A-Assmt D-D.O.T. F-Federal O-Other H-Heritage Land Bank	O&M COST (000's)	COMMUNITY COUNCIL - PRIORITY
		DEBT SERVICE (000's)	1-Essential 2-Necessary 3-Desireable
ARCTIC BLVD UPGRADE - RASPBERRY RD TO DIMOND BLVD Construct minor arterial to urban standards. Design funded with State Grants and 1993 ISTEADOLLARS. Right-of-way acquisition, utility relocation, and Phase I construction 1994-1995. Phase II construction 1995-1996.	D= 783 F= 7,892	40.0 0.0	Taku/Campbell
WISCONSIN ST UPGRADE - NORTHERN LIGHTS BLVD TO 43RD AVE Construct collector to urban standards. Preliminary design and right-of-way acquisi- tion funded with local bonds. The 1994 state grant funding is for construction of water and sewer improvements not eligible for ISTEADOLLARS funding. Final design, right-of-way acquisition, utility relocation, and Phase I construction 1994-1995. Phase II construction 1995-1996.	S= 800 D= 150 F= 1,515		Turnagain
STRAWBERRY RD UPGRADE - JEWEL LAKE RD TO NORTHWOOD DR Construct collector to urban standards. Preliminary design and right-of-way (Continued on Next Page)	S= 500 D= 130 F= 1,315		Sand Lake
			1994

**MUNICIPALITY OF ANCHORAGE
1994 CAPITAL IMPROVEMENT BUDGET**

Department Public Works	1994 PROJECT COST (000's)	Category Roadway Improvements	
PROJECT TITLE AND DESCRIPTION	S-State B-Bond A-Assmt D-D.O.T. F-Federal O-Other H-Heritage Land Bank	O&M COST (000's)	COMMUNITY COUNCIL - PRIORITY
		DEBT SERVICE (000's)	1-Essential 2-Necessary 3-Desireable
<p>STRAWBERRY RD UPGRADE - JEWEL LAKE RD TO NORTHWOOD DR (Continued) acquisition funded with local bonds. The 1994 state grant funding is for water and sewer improvements not eligible for ISTEA funding. Final design, right-of-way acquisition, utility relocation, and Phase I construction 1994-1995. Phase II construction 1997-1998.</p> <p>KLATT RD UPGRADE - SOUTHPORT BLVD TO C ST Construct minor arterial to urban standards. Design and underground construction complete. Final construction 1994-1995.</p> <p>ELMORE ST UPGRADE - HUFFMAN RD TO DEARMOUN RD Construct collector to urban standards. Preliminary design funded with bond funds. Final design and Right-of-way acquisition and Utility relocation 1994-1995. Construction 1995-1996.</p>	<p>S= 2,310 B= 990</p> <p>D= 55 F= 560</p>	<p>89.6 99.0</p>	<p>Bayshore/Klatt Old Seward/Oceanview</p> <p>Huffman/O'Malley Rabbit Creek</p>
			1994

**MUNICIPALITY OF ANCHORAGE
1994 CAPITAL IMPROVEMENT BUDGET**

Department Public Works	1994 PROJECT COST (000's)	Category Roadway Improvements	
PROJECT TITLE AND DESCRIPTION	S-State B-Bond A-Assmt B-P.O.T. F-Federal O-Other H-Heritage Land Bank	O&M COST (000's)	COMMUNITY COUNCIL - PRIORITY
		DEBT SERVICE (000's)	1-Essential 2-Necessary 3-Desireable
PORT ACCESS ROAD UPGRADE - PORT TO A/C BRIDGE Design study of access road to port of Anchorage. Study and preliminary engineering 1994-1995.	D= 23 F= 227		Government Hill
EKLUTNA RIVER BRIDGE REHAB AT OLD GLENN HWY Reconstruct roadway bridge. Design and construction 1994-1996.	D= 97 F= 978		Eklutna Valley
EAGLE RIVER PM-10 ROAD UPGRADE PROJECTS Strip paving or recycled asphalt upgrades to roads in the Eagle River PM-10 Non-Attainment area. Design and Construction 1994-1996.	D= 181 F= 1,819	- 9.0 0.0	Birchwood Chugiak Eklutna Valley Eagle River Eagle River Valley South Fork (E.R.)
RASPBERRY RD UPGRADE - KINCAID RD TO SAND LAKE RD Construct collector to suburban standards. Design and construction 1994-1996.	D= 72 F= 728	5.0 0.0	Sand Lake
AMATS ALTERNATIVE CORRIDOR STUDY The AMATS Long Range Transportation Study has identified the need to plan for the expansion (Continued on Next Page)	D= 97 F= 1,103		Areawide
			1994

**MUNICIPALITY OF ANCHORAGE
1994 CAPITAL IMPROVEMENT BUDGET**

Department Public Works	1994 PROJECT COST (000's)	Category Roadway Improvements	
PROJECT TITLE AND DESCRIPTION	S-State B-Bond A-Assmt D-D.O.T. F-Federal O-Other H-Heritage Land Bank	O&M COST (000's)	COMMUNITY COUNCIL - PRIORITY
		DEBT SERVICE (000's)	1-Essential 2-Necessary 3-Desireable
<p>AMATS ALTERNATIVE CORRIDOR STUDY (Continued)</p> <p>of the traffic carrying capacity of various North-South arterials. This need is predicated on both existing and projected community development patterns. Some of the facilities identified raise significant concerns related to community, neighborhood and environmental impacts. Funding is required to evaluate those impacts, identify remedial measures that would accompany the facilities and consider trade-offs relative to the various alternatives. North-South corridors of concern include:</p> <p>C Street - Int'l Airport Rd. to Minnesota Old Seward Hwy. - Dimond Blvd. to Dowling New Seward Hwy. - 36th Ave to Rabbit Ck. Lake Otis Pkwy. - Dowling Rd. to Tudor Rd. Bragaw St. - Northern Lights to O'Malley Boniface Pkwy. - Tudor Rd. to Dowling Rd. extended</p>			
			1994

**MUNICIPALITY OF ANCHORAGE
1994 CAPITAL IMPROVEMENT BUDGET**

Department Public Works	1994 PROJECT COST (000's)	Category Roadway Improvements	
PROJECT TITLE AND DESCRIPTION	S-State B-Bond A-Assmt D-D.O.T. F-Federal O-Other H-Heritage Land Bank	O&M COST (000's)	COMMUNITY COUNCIL - PRIORITY
		DEBT SERVICE (000's)	1-Essential 2-Necessary 3-Desireable
BARONOFF AVE UPGRADE - EAGLE RIVER LOOP RD TO LIESELOTTE CIR Construct local road. Design complete. Construction 1994-1995.	S= 1,330 O= 570	7.0 3.0	Eagle River
ROAD AND DRAINAGE SYSTEM REHABILITATION Reconstruct streets and drainage facilities. Design and construction 1994-1999.	S= 2,569 B= 1,101	- 20.0 110.1	ARDSA Councils
DISTRICTS 24,25,& 26 RSA (CBERRRSA) ROAD AND DRAINAGE REHAB Reconstruct and upgrade local roads as directed by the local road board in accordance with municipal 50/50 policy. Design and construction 1994-1999.	S= 817 O= 350	- 1.0 0.0	Birchwood Chugiak Eklutna Valley Eagle River Eagle River Valley South Fork (E.R.)
STREET SURFACE REHAB Construct road surface rehab improvements identified by the Pavement Management System. Improvements may include pavement overlays and chip seals. Design and construction 1994-1999.	S= 1,167 B= 500	- 25.0 50.0	Multiple Councils
			1994

**MUNICIPALITY OF ANCHORAGE
1994 CAPITAL IMPROVEMENT BUDGET**

Department Public Works	1994 PROJECT COST (000's)		Category Roadway Improvements	
PROJECT TITLE AND DESCRIPTION	S-State B-Bond A-Assmt D-D.O.T. F-Federal O-Other H-Heritage Land Bank		O&M COST (000's)	COMMUNITY COUNCIL - PRIORITY
			DEBT SERVICE (000's)	1-Essential 2-Necessary 3-Desireable
INGRA ST EXTENSION - WAREHOUSE AVE TO 3RD AVE Construct street extension to urban arterial standards. Design and right-of-way acquisition 1994-1995. Construction 1995-1996.	S= 621	B= 266	2.0	Fairview
15TH AVE OVERLAY - C ST TO INGRA ST Construct asphalt overlay on major arterial. Design and construction 1994-1995.	S= 196	B= 84	- 1.0	Fairview
DENALI ST RID UPGRADE - 40TH AVE TO TUDOR RD Construct minor arterial to urban standards under an RID. Design and construction 1994-1995.	S= 820	B= 150	10.0	Spenard
NORTHERN LIGHTS BLVD OVERLAY - LAKE OTIS PKWY TO MULDOON RD Construct asphalt overlay on major arterial. Phase I, Lake Otis Pkwy to Boniface Pkwy, Design and construction 1994. Phase II, Boniface Pkwy to Muldoon Rd, Design and construction 1994-1995.	S= 1,050		- 7.0	Airport Heights
			0.0	Northeast
				Russian Jack Park
				Scenic Park Area
				University Area
				1994

**MUNICIPALITY OF ANCHORAGE
1994 CAPITAL IMPROVEMENT BUDGET**

Department Public Works	1994 PROJECT COST (000's)	Category Roadway Improvements	
PROJECT TITLE AND DESCRIPTION	S-State B-Bond A-Assmt D-D.O.T. F-Federal O-Other H-Heritage Land Bank	O&M COST (000's)	COMMUNITY COUNCIL - PRIORITY
		DEBT SERVICE (000's)	1-Essential 2-Necessary 3-Desireable
TOWN AND COUNTRY ESTATES SUBD STREET RECONSTRUCTION Overlay and reconstruct local roads. Design funded with local bonds and a state grant. Design and construction 1993-1994.	S= 400	- 5.4 0.0	Sand Lake
COUNTRYWOODS DR/HARVEST CIR RECONSTRUCTION - NORTHWOOD DR TO LAMPLIGHTER ST Reconstruct local road and install subdrain system. Design and construction 1994-1995.	S= 520 B= 140	- 4.8 14.0	Sand Lake
MEDFRA ST OVERLAY - 5TH AVE TO 15TH AVE Construct asphalt overlay on collector street Design and construction 1994-1995.	S= 168 B= 72	- 1.0 7.2	Fairview
NORTHERN LIGHTS BLVD UPGRADE - POSTMARK DR TO WISCONSIN ST Construct minor arterial to urban standards. Phase I, Aircraft Ave to Wisconsin St 1994- 1995. Phase II, Postmark Dr to Aircraft 1995-1996.	S= 7,410 B= 2,470	25.0 254.5	Turnagain
			1994

**MUNICIPALITY OF ANCHORAGE
1994 CAPITAL IMPROVEMENT BUDGET**

Department Public Works	1994 PROJECT COST (000's)		Category Roadway Improvements	
PROJECT TITLE AND DESCRIPTION	S-State B-Bond A-Assmt D-D.O.T. F-Federal O-Other H-Heritage Land Bank		O&M COST (000's)	COMMUNITY COUNCIL - PRIORITY
			DEBT SERVICE (000's)	1-Essential 2-Necessary 3-Desireable
88TH AVE OVERLAY - JEWEL LAKE RD TO ARLENE ST Construct asphalt overlay on collector street Design and construction 1994-1995.	S= 105 B= 45		- 1.8 4.5	Sand Lake
BURLWOOD DR/OAKWOOD DR/72ND AV RECONSTRUCTION - 68TH AVE TO 72ND AVE Reconstruct local roads and install storm drain and subdrain to pick up subsurface water flows. Design 1994 with Phase I construction in 1995. Phase II construction in 1996.	S= 660 B= 285		- 4.0 28.5	Abbott Loop
LORE RD UPGRADE - NEW SEWARD HWY TO LAKE OTIS PKWY Construct collector to urban standards. Design funded with local bonds and a state grant. Right-of-way Acquisition, utility relocation, and construction 1994-1995.	S= 1,843 B= 790		25.0 79.0	Abbott Loop
F ST OVERLAY - 6TH AVE TO 9TH AVE Construct asphalt overlay on collector street Design and construction 1994-1995.	S= 49 B= 21		- 1.0 2.1	Downtown
				1994

**MUNICIPALITY OF ANCHORAGE
1994 CAPITAL IMPROVEMENT BUDGET**

Department Public Works	1994 PROJECT COST (000's)	Category Roadway Improvements	
PROJECT TITLE AND DESCRIPTION	S-State B-Bond A-Assmt D-D.O.T. F-Federal O-Other H-Heritage Land Bank	O&M COST (000's)	COMMUNITY COUNCIL - PRIORITY
		DEBT SERVICE (000's)	1-Essential 2-Necessary 3-Desireable
G ST OVERLAY - 3RD AVE TO 9TH AVE Construct asphalt overlay on collector street Design and construction 1994-1995.	S= 84 B= 36	- 1.1 3.6	Downtown South Addition
BARROW ST OVERLAY - 3RD AVE TO 9TH AVE Construct asphalt overlay on collector. Design and construction 1994-1995.	S= 112 B= 48	- 1.0 4.8	Downtown Fairview
COMMERCIAL DR/MT VIEW DR OVERLAY - POST RD TO MCCAREY RD Construct asphalt overlay on minor arterial. Design and construction 1994-1995.	S= 665 B= 285	- 7.5 28.5	Mountain View
FAIRBANKS ST OVERLAY - 54TH AVE TO 56TH AVE Construct asphalt overlay on local road. Design and construction 1994-1995.	S= 28 B= 12	- 0.5 1.2	Taku/Campbell
EAGLE ST OVERLAY - 3RD AVE TO 6TH AVE	S= 42 B= 18	- 0.6 1.8	Fairview
3RD AVE OVERLAY - "L" ST TO "E" ST Construct asphalt overlay on Collector Street Design and construction 1994-1995.	S= 112 B= 48	- 2.0 4.8	Downtown South Addition
			1994

**MUNICIPALITY OF ANCHORAGE
1994 CAPITAL IMPROVEMENT BUDGET**

Department Public Works	1994 PROJECT COST (000's)		Category Roadway Improvements	
PROJECT TITLE AND DESCRIPTION	S-State B-Bond A-Assmt D-D.O.T. F-Federal O-Other H-Heritage Land Bank		O&M COST (000's)	COMMUNITY COUNCIL - PRIORITY
			DEBT SERVICE (000's)	1-Essential 2-Necessary 3-Desireable
GREENDALE ST OVERLAY - 17TH AVE TO 20TH AVE Construct asphalt overlay on local road. Design and construction 1994-1995.	S= 105 B= 35		- 1.2 3.5	Northeast
INDEPENDENCE DR OVERLAY - ABBOTT RD TO COLONY LOOP Construct asphalt overlay on collector street Design and construction 1994-1995.	S= 133 B= 57		- 2.0 5.7	Abbott Loop
HOOD CT RECONSTRUCTION - WESTWOOD DR TO WESTWOOD DR Reconstruct local street. Design and construction 1994-1995.	S= 252 B= 108		- 2.0 10.8	Turnagain
54TH AVE RECONSTRUCTION - ARCTIC BLVD TO EAST END Reconstruct local road. Design and construction 1994-1995.	S= 405 B= 135		- 4.0 13.5	Taku/Campbell
BROADMOOR ESTATES SUBD STREET RECONSTRUCTION Street reconstruction. Design 1994-1995. Construction 1995-1997.	S= 126 B= 54		0.0 5.4	Turnagain
				1994

**MUNICIPALITY OF ANCHORAGE
1994 CAPITAL IMPROVEMENT BUDGET**

Department Public Works	1994 PROJECT COST (000's)	Category Roadway Improvements	
PROJECT TITLE AND DESCRIPTION	S-State B-Bond A-Assmt D-D.O.T. F-Federal O-Other H-Heritage Land Bank	O&M COST (000's)	COMMUNITY COUNCIL - PRIORITY
		DEBT SERVICE (000's)	1-Essential 2-Necessary 3-Desireable
53RD AVE RECONSTRUCTION - ARCTIC BLVD TO EAST END Reconstruct local road. Design and construction 1994-1995.	S= 378 B= 162	- 4.5 16.2	Taku/Campbell
CAMPBELL WOODS SUBD STREET RECONSTRUCTION Reconstruct and overlay local roads. Design and construction 1994-1996.	S= 1,155 B= 495	- 4.5 49.5	Sand Lake
15TH AVE DESIGN STUDY - L ST TO ORCA ST Complete design study for recommendations of safety study. Study 1994-1995.	S= 350 B= 150	0.0 15.0	Fairview South Addition
LAKESHORE DR UPGRADE - AERO AVE TO WISCONSIN ST Construct collector to urban standards. Design funded with local bonds. Right-of- way acquisition and utility relocation 1994- 1995. Construction 1995-1996.	S= 210 B= 90	0.0 9.0	Turnagain
NORTHWOOD DR UPGRADE - 88TH AVE TO DIMOND BLVD Construct local street linking minor arterials to urban standards. Design (Continued on Next Page)	S= 600 B= 180	5.0 18.0	Sand Lake
			1994

**MUNICIPALITY OF ANCHORAGE
1994 CAPITAL IMPROVEMENT BUDGET**

Department Public Works	1994 PROJECT COST (000's)		Category Roadway Improvements	
PROJECT TITLE AND DESCRIPTION	S-State A-Assmt F-Federal H-Heritage	B-Bond D-D.O.T. O-Other Land Bank	O&M COST (000's)	COMMUNITY COUNCIL - PRIORITY
			DEBT SERVICE (000's)	1-Essential 2-Necessary 5-Desireable
<p>NORTHWOOD DR UPGRADE - 88TH AVE TO DIMOND BLVD (Continued) 1994-1995. Construction 1995-1996.</p> <p>KING ST UPGRADE - DIMOND BLVD TO 100TH AVE Construct collector to urban standards. Design 1994-1995. Phase I Construction Dimond Blvd to 92nd Ave 1995-1996. Phase II construction, 92nd Ave to 100th Ave 1996- 1997.</p> <p>ASSESSMENT DISTRICTS Provides interim funding for property owners share of RID.</p> <p>40TH AVE UPGRADE - "A" ST TO DENALI ST Construct collector to urban standards. Design and construction 1994-1996.</p> <p>LAKE OTIS PKWY ELECTRICAL UNDERGROUNDING - TUDOR RD TO HUFFMAN RD Undergrounding utility lines as final phase of urban upgrade improvements. Phase I (Continued on Next Page)</p>	<p>S= 280 B= 120</p> <p>B= 3,000</p> <p>S= 1,890 B= 810</p> <p>S= 2,275 B= 975</p>		<p>10.0 12.0</p> <p>23.0 300.0</p> <p>15.0 81.0</p> <p>0.0 97.5</p>	<p>Taku/Campbell</p> <p>ARDSA Councils</p> <p>Spenard</p> <p>Abbott Loop Campbell Park</p>
				1994

**MUNICIPALITY OF ANCHORAGE
1994 CAPITAL IMPROVEMENT BUDGET**

Department Public Works	1994 PROJECT COST (000's)	Category Roadway Improvements	
PROJECT TITLE AND DESCRIPTION	S-State B-Bond A-Assmt D-D.O.T. F-Federal O-Other H-Heritage Land Bank	O&M COST (000's)	COMMUNITY COUNCIL - PRIORITY
		DEBT SERVICE (000's)	1-Essential 2-Necessary 3-Desireable
<p>LAKE OTIS PKWY ELECTRICAL UNDERGROUNDING - TUDOR RD TO HUFFMAN RD (Continued) undergrounding funded with local bonds and a state grant. Design and construction of final undergrounding 1994-1997.</p> <p>DISTRICT 9 RSA (GIRDWOOD) ROAD AND DRAINAGE REHAB Reconstruct local streets as directed by the local road board and provide 50/50 matching funds for nonstandard roads. Design and construction 1994-2000.</p> <p>DISTRICT 18 LRSA'S (HILLSIDE) ROAD AND DRAINAGE REHAB Reconstruct local streets as directed by the local road board and provide 50/50 matching funds for nonstandard roads. Design and construction 1994-1999.</p> <p>DISTRICT 22 LRSA (CAMPBELL/STUCKAGAIN) ROAD AND DRAINAGE REHAB Reconstruct local roads in District 14 (Continued on Next Page)</p>	<p>S= 100</p> <p>S= 200</p> <p>S= 50</p>	<p>- 1.0 0.0</p> <p>- 2.0 0.0</p> <p>- 0.5 0.0</p>	<p>Girdwood Valley</p> <p>Bear Valley Hillside East Huffman/O'Malley Mid-Hillside Rabbit Creek</p> <p>Basher</p>
			1994

**MUNICIPALITY OF ANCHORAGE
1994 CAPITAL IMPROVEMENT BUDGET**

Department Public Works	1994 PROJECT COST (000's)		Category Roadway Improvements	
PROJECT TITLE AND DESCRIPTION	S-State A-Assmt F-Federal H-Heritage	B-Bond D-D.O.T. O-Other Land Bank	O&M COST (000's)	COMMUNITY COUNCIL - PRIORITY 1-Essential 2-Necessary 3-Desireable
			DEBT SERVICE (000's)	
<p>DISTRICT 22 LRSA (CAMPBELL/STUCKAGAIN) ROAD AND DRAINAGE REHAB (Continued) Limited Road Service Areas and provide 50/50 matching funds for non standard roads. Design and construction 1994-1999.</p> <p>SOUTH ANCHORAGE EAST-WEST CORRIDOR STUDY - DIMOND TO O'MALLEY AND LAKE OTIS TO MINNESOTA Conduct traffic corridor study to determine options for east/west movement of traffic in identified study area. Design study to occur in 1994 through 1996.</p>	S=	500		Abbott Loop Taku/Campbell
				1994

**MUNICIPALITY OF ANCHORAGE
1994 CAPITAL IMPROVEMENT BUDGET**

Department Public Works	1994 PROJECT COST (000's)	Category Roadway Improvements	
PROJECT TITLE AND DESCRIPTION	S-State B-Bond A-Assmt D-D.O.T. F-Federal O-Other H-Heritage Land Bank	O&M COST (000's)	COMMUNITY COUNCIL - PRIORITY
		DEBT SERVICE (000's)	1-Essential 2-Necessary 3-Desireable
Sub-Total(s)	S= 33,387 B= 13,732 A= 470 D= 1,588 F= 16,137 O= 920		
Category Total	66,234	141.2 1,383.7	
			1994

**MUNICIPALITY OF ANCHORAGE
1994 CAPITAL IMPROVEMENT BUDGET**

Department Public Works	1994 PROJECT COST (000's)	Category Safety Improvements	
PROJECT TITLE AND DESCRIPTION	S-State B-Bond A-Assmt D-D.O.T. F-Federal O-Other H-Heritage Land Bank	O&M COST (000's)	COMMUNITY COUNCIL - PRIORITY
		DEBT SERVICE (000's)	1-Essential 2-Necessary 3-Desireable
ANCHORAGE SIGNAL SYSTEM RE-TIMING Implement adjustments to the Anchorage signal system timing to reduce traffic congestion. Design and construction 1994-1996.	D= 54 F= 546	- 3.0 0.0	Areawide
PEDESTRIAN SAFETY ENHANCEMENTS Construct priority pedestrian safety projects identified through the Hazardous Routes Committee. Projects will be identified for both federal, state, and local funding. Design and construction 1994-2000.	S= 273 B= 117 D= 55 F= 555	10.0 11.7	Multiple Councils
SOUTH ANCHORAGE SIGNAL SYSTEM CONNECTION Provide connection of South Anchorage area signals to the Anchorage signal system. Design and Construction 1994-1995.	D= 20 F= 203		Abbott Loop Bayshore/Klatt Huffman/O'Malley Old Seward/Oceanview Taku/Campbell
DEBARR RD AT BRAGAW ST CHANNELIZATION Construct street channelization. Design, right-of-way acquisition, utility relocation and construction 1994-1996.	D= 75 F= 760		Airport Heights Russian Jack Park
			1994

**MUNICIPALITY OF ANCHORAGE
1994 CAPITAL IMPROVEMENT BUDGET**

Department Public Works	1994 PROJECT COST (000's)	Category Safety Improvements	
PROJECT TITLE AND DESCRIPTION	S-State B-Bond A-Assmt D-D.O.T. F-Federal O-Other H-Heritage Land Bank	O&M COST (000's)	COMMUNITY COUNCIL - PRIORITY
		DEBT SERVICE (000's)	1-Essential 2-Necessary 3-Desireable
EAGLE RIVER SIGNAL SYSTEM UPGRADE Upgrade traffic signal system to reduce traffic congestion. Design and construction 1994-1995.	D= 9 F= 91	1.0 0.0	Eagle River
E ST WALKWAY - 2ND AVE TO ALASKA RAILROAD DEPOT Provides a portion of the costs for an enhanced pedestrian access from the CBD area to the Northern Crossings facilities in the Ship Creek Development area, along with a portion of the costs for the rehabilitation of the ARR Depot as part of the redevelopment of the Northern Crossings Development. Design 1994. Construction 1995-1996.	D= 27 F= 273		Downtown
ANCHORAGE SIGNAL SYSTEM UPGRADE Reconstruct and upgrade area traffic system. Construction 1993-2000.	S= 1,241 B= 532	3.0 53.2	ARDSA Councils
BRAGAW ST AT NORTHERN LIGHTS BLVD CHANNEL-IZATION Construct street channelization improvements. Construction 1994.	S= 266 B= 114	1.0 11.4	Airport Heights Russian Jack Park
			1994

**MUNICIPALITY OF ANCHORAGE
1994 CAPITAL IMPROVEMENT BUDGET**

Department Public Works	1994 PROJECT COST (000's)	Category Safety Improvements	
PROJECT TITLE AND DESCRIPTION	S-State B-Bond A-Assmt D-D.O.T. F-Federal O-Other H-Heritage Lend Bank	O&M COST (000's)	COMMUNITY COUNCIL - PRIORITY
		DEBT SERVICE (000's)	1-Essential 2-Necessary 3-Desireable
<p>RUSSIAN JACK PEDESTRIAN SAFETY IMPROVEMENTS Construct pedestrian walkway improving access to Russian Jack Elementary School. Design, right-of-way acquisition, and construction 1994-1995.</p>	<p>S= 70 B= 30</p>	<p>0.5 3.0</p>	<p>Russian Jack Park</p>
<p>LAKE GEORGE/AUGUSTINE DR/CHANDALAR WALKWAY - CHANDALAR DR TO PATTERSON ST Construct pedestrian walkway to Susitna Elementary School. Design and construction 1994.</p>	<p>S= 140</p>	<p>1.0 0.0</p>	<p>Northeast</p>
<p>BLUFF RD WALKWAY - ERICKSON ST TO GOVERNMENT HILL ELEMENTARY SCHOOL Construct pedestrian walkway to improve access to Government Hill Elementary School. Design and construction 1994.</p>	<p>S= 250</p>	<p>1.0 0.0</p>	<p>Government Hill</p>
<p>BARRIER FREE SIDEWALKS Reconstruct sidewalk curb returns to meet federal standards for handicap access. Design and construction 1994-2000.</p>	<p>S= 168 B= 72</p>	<p>0.0 7.2</p>	<p>ARDSA Councils</p>
			1994

**MUNICIPALITY OF ANCHORAGE
1994 CAPITAL IMPROVEMENT BUDGET**

Department Public Works	1994 PROJECT COST (000's)		Category Safety Improvements	
PROJECT TITLE AND DESCRIPTION	S-State B-Bond A-Assmt D-D.O.T. F-Federal O-Other H-Heritage Land Bank		O&M COST (000's)	COMMUNITY COUNCIL - PRIORITY
			DEBT SERVICE (000's)	1-Essential 2-Necessary 3-Desireable
ARDSA ILLUMINATION Reconstruct existing street lighting. Design and construction 1994-2000.	S=	700	-	ARDSA Councils
	B=	300		
OLD GLENN HWY SAFETY STUDY - S CHUGIAK TO PETERS CREEK Conduct safety study to identify future CIP projects. Study 1994-1995.	S=	140		Birchwood
	O=	60		Chugiak
SOUTH FORK/HILAND RD ACCESS STUDY - Conduct access study to determine new access points to Hiland Rd. Study 1994-1995.	S=	70		South Fork (E.R.)
	O=	30		
FAIRVIEW AREA STREET LIGHTING UPGRADES Construct street lighting upgrades. Design and construction 1994-1995.	S=	175	-	Fairview
			9.0 0.0	
L ST SIDEWALK REHAB - 9TH AVE TO 10TH AVE Repair existing sidewalk. Construction 1994.	S=	20		South Addition
TUDOR SCHOOL SAFETY STUDY Conduct safety study regarding vehicular and pedestrian access conflicts to Tudor School. Study 1994-1995.	S=	30		Campbell Park
			1994	

**MUNICIPALITY OF ANCHORAGE
1994 CAPITAL IMPROVEMENT BUDGET**

Department Public Works	1994 PROJECT COST (000's)	Category Safety Improvements	
PROJECT TITLE AND DESCRIPTION	S-State B-Bond A-Assmt D-D.O.T. F-Federal O-Other H-Heritage Land Bank	O&M COST (000's)	COMMUNITY COUNCIL - PRIORITY
		DEBT SERVICE (000's)	1-Essential 2-Necessary 3-Desireable
Sub-Total(s)	S= 3,543 B= 1,165 D= 240 F= 2,428 O= 90		
Category Total	7,466	- 84.5 116.5	
			1994

**MUNICIPALITY OF ANCHORAGE
1994 CAPITAL IMPROVEMENT BUDGET**

Department Public Works	1994 PROJECT COST (000's) S-State B-Bond A-Assmt D-D.O.T. F-Federal O-Other H-Heritage Land Bank	Category Drainage - Collection	
PROJECT TITLE AND DESCRIPTION		O&M COST (000's)	COMMUNITY COUNCIL - PRIORITY
		DEBT SERVICE (000's)	1-Essential 2-Necessary 3-Desireable
HEAT TAPE UPGRADES Reconstruct and upgrade existing heat tape systems. Design and construction 1994-1996.	S= 210 B= 90	- 15.0 9.0	ARDSA Councils
COLONIAL VILLAGE SUBD STORM RID Construct road and drainage improvements through the RID process. Design funded with state grant and local bonds. Design and construction 1993-1994.	S= 467	- 2.0 0.0	Taku/Campbell
48TH AVE/CROSSROADS BUSINESS PARK STORM - NORTHWOOD DR TO MINNESOTA DR Reconstruct existing storm drain in 48th between Northwood Drive and Taft Street and replace existing ditch with storm drain between 48th Avenue and Minnesota Drive. Design and phase I construction 1993-1994. Phase II construction 1995-1996.	S= 500	- 1.0 0.0	Spenard
97TH AVE STORM TRUNK - MINNESOTA DR TO INDEPENDENCE PARK Design and construct storm trunk. Phase IV, Arctic Blvd to King St 1994-1995. Phase V, King St to ARR, 1995-1996. (Continued on Next Page)	S= 420 B= 180	2.5 18.0	Bayshore/Klatt
		1994	

**MUNICIPALITY OF ANCHORAGE
1994 CAPITAL IMPROVEMENT BUDGET**

Department Public Works	1994 PROJECT COST (000's)	Category Drainage - Collection	
PROJECT TITLE AND DESCRIPTION	S-State B-Bond A-Assmt D-D.O.T. F-Federal O-Other H-Heritage Land Bank	O&M COST (000's)	COMMUNITY COUNCIL - PRIORITY
		DEBT SERVICE (000's)	1-Essential 2-Necessary 3-Desireable
<p>97TH AVE STORM TRUNK - MINNESOTA DR TO INDEPENDENCE PARK (Continued) Phase VI, ARR to Independence Park. 1996-1997</p> <p>FISH CREEK IMPROVEMENTS - MCRAE RD TO 36TH AVE Construct creek improvements to improve drainage capacity. Phase I design funded with bond and grant funds. Phase I construction 1994. Phase II design and construction 1994-1995. Phase III design and construction 1995-1996.</p> <p>OBRIEN ST RID DRAINAGE - 68TH AVE TO 70TH AVE Construct storm drain portion of RID. Construction 1994-1995.</p> <p>LOWER HILLSIDE AREA STORM DRAINAGE Construct storm drainage improvements identified in the Hillside Drainage Study. Design and construction each year 1994-1999.</p>	<p>S= 420 B= 180</p> <p>S= 154 B= 66</p> <p>S= 250</p>	<p>- 2.0 18.0</p> <p> 0.5 6.6</p> <p>- 1.5 0.0</p>	<p>Spenard</p> <p>Abbott Loop</p> <p>Abbott Loop Bear Valley Huffman/O'Malley Mid-Hillside Rabbit Creek</p>
		1994	

**MUNICIPALITY OF ANCHORAGE
1994 CAPITAL IMPROVEMENT BUDGET**

Department Public Works	1994 PROJECT COST (000's)	Category Drainage - Collection	
PROJECT TITLE AND DESCRIPTION	S-State B-Bond A-Assmt D-D.O.T. F-Federal O-Other H-Heritage Land Bank	O&M COST (000's)	COMMUNITY COUNCIL - PRIORITY
		DEBT SERVICE (000's)	1-Essential 2-Necessary 3-Desireable
<p>KLATT AREA DRAINAGE Construct improvements identified and designed in the Klatt area drainage study. Design 1994 and phase I and II construction 1994-1995.</p>	<p>S= 420 B= 180</p>	<p>- 3.0 18.0</p>	<p>Bayshore/Klatt Old Seward/Oceanview</p>
<p>CHESTER CREEK IMPROVEMENTS - WESTCHESTER LAGOON TO NEW SEWARD HWY Construct creek improvements to improve drainage capacity. Preliminary Engineering funded with 1992 bond and grant funds. Design and permitting 1993-1994. Phase I construction 1994-1995. Phase II construction 1995-1996.</p>	<p>S= 420 B= 180</p>	<p>- 2.0 18.0</p>	<p>Fairview North Star South Addition Spenard</p>
<p>HOOD CREEK STORM REHAB - LAKE HOOD TO COOK INLET Construct flood control measures including creek capacity improvements, storm drain reconstruction, a storm drain bypass facility and other improvements based on findings of the State's Lake Hood Drainage Study. Preliminary Engineering and Phase I design and construction funded with 1991 bonds and (Continued on Next Page)</p>	<p>S= 504 B= 216</p>	<p>0.0 21.6</p>	<p>Turnagain</p>
			1994

**MUNICIPALITY OF ANCHORAGE
1994 CAPITAL IMPROVEMENT BUDGET**

Department Public Works	1994 PROJECT COST (000's)		Category Drainage - Collection	
			O&M COST (000's)	COMMUNITY COUNCIL - PRIORITY
PROJECT TITLE AND DESCRIPTION	S-State A-Assmt F-Federal H-Heritage	B-Bond D-D.O.T. O-Other Land Bank	DEBT SERVICE (000's)	1-Essential 2-Necessary 3-Desireable
HOOD CREEK STORM REHAB - LAKE HOOD TO COOK INLET (Continued) grants. Design of additional phases 1994-1995. Construction 1996-1998.				
80TH AVE/SPRUCE ST/84TH AVE STORM DRAIN - LAKE OTIS PKWY TO ABBOTT LOOP RD Construct storm trunk. Design 1994-1995. Phase I construction 1995-1996.	S= 140 B= 60		0.0 6.0	Abbott Loop
COMMODORE PARK AREA DRAINAGE Construct storm trunk. Design and construction 1994-1995.	S= 210 B= 90		- 0.5 9.0	Abbott Loop
COLLEGE VILLAGE SUBD STORM RECONSTRUCTION Reconstruct storm drain. Storm system study and design 1994-1995. Storm reconstruction 1995-1996.	S= 210 B= 90		- 1.0 9.0	Rogers Park
WESLEYAN DR AND MILLS DR AREA STORM DRAIN Construct storm drain. Design 1994-1995. Construction 1995-1996.	S= 105 B= 45		0.0 4.5	University Area
				1994

MUNICIPALITY OF ANCHORAGE
1994 CAPITAL IMPROVEMENT BUDGET

Department Public Works	1994 PROJECT COST (000's)	Category Drainage - Collection	
PROJECT TITLE AND DESCRIPTION	S-State B-Bond A-Assmt D-D.O.T. F-Federal O-Other H-Heritage Land Bank	O&M COST (000's)	COMMUNITY COUNCIL - PRIORITY
		DEBT SERVICE (000's)	1-Essential 2-Necessary 3-Desireable
Sub-Total(s)	S= 4,430 B= 1,377		
Category Total	5,807	- 25.0 137.7	
			1994

**MUNICIPALITY OF ANCHORAGE
1994 CAPITAL IMPROVEMENT BUDGET**

Department Public Works	1994 PROJECT COST (000's)	Category Drainage - Treatment	
PROJECT TITLE AND DESCRIPTION	S-State B-Bond A-Assmt D-D.O.T. F-Federal O-Other H-Heritage Land Bank	O&M COST (000's)	COMMUNITY COUNCIL - PRIORITY
		DEBT SERVICE (000's)	1-Essential 2-Necessary 3-Desireable
<p>CAMPBELL CREEK AT MINNESOTA DR SEDIMENTATION BASIN Construct sedimentation basin. Design and right-of-way acquisition 1994-1996. Construction 1996-1998.</p>	<p>D= 51 F= 509</p>	<p>0.5 0.0</p>	<p>Sand Lake Taku/Campbell</p>
<p>CAMPBELL CREEK AT C ST SEDIMENTATION BASIN Construct Sedimentation Basin. Design, right-of-way acquisition, utility relocation, and Phase I construction 1994-1996. Final utility relocation and Phase II construction 1997-1998.</p>	<p>D= 120 F= 1,215</p>		<p>Taku/Campbell</p>
<p>NEW SEWARD HWY FRONTAGE RD OIL AND GRIT SEPARATOR Construct oil and grit separator for proposed sedimentation basin. Design and construction 1994.</p>	<p>S= 350 B= 150</p>	<p>1.0 15.0</p>	<p>Abbott Loop</p>
<p>SANDLEWOOD AT LITTLE CAMPBELL CREEK OIL AND GRIT SEPARATOR Construct oil and grit separator for proposed sedimentation basin. Design and construction 1994.</p>	<p>S= 350 B= 150</p>	<p>1.0 15.0</p>	<p>Abbott Loop</p>
			1994

**MUNICIPALITY OF ANCHORAGE
1994 CAPITAL IMPROVEMENT BUDGET**

Department Public Works	1994 PROJECT COST (000's)		Category Drainage - Treatment	
PROJECT TITLE AND DESCRIPTION	S-State B-Bond A-Assmt D-D.O.T. F-Federal O-Other H-Heritage Land Bank		O&M COST (000's)	COMMUNITY COUNCIL - PRIORITY 1-Essential 2-Necessary 3-Desireable
			DEBT SERVICE (000's)	
COMMERCIAL DR AND VIKING DR SNOW DISPOSAL SITE Construct improvements to snow disposal site. Design study funded with 1992 bonds. Design 1994-1995. Construction 1995-1996.	S=	280		Mountain View
CHESTER CREEK AT ARCTIC BLVD OIL AND GRIT SEPARATOR Construct oil and grit separator. Design and construction 1994-1995.	S=	90	1.0	North Star
	B=	90	9.0	South Addition
SHIP CREEK AT POST RD OIL AND GRIT SEPARATOR Construct oil and grit separator. Design and construction 1994-1995.	S=	168	0.5	Fairview
	B=	72	7.2	Government Hill
BAYSHORE LAKE OIL AND GRIT SEPARATOR Construct oil and grit separator. Design and construction 1994-1995.	S=	210	0.5	Bayshore/Klatt
	B=	90	9.0	
CHESTER CREEK AT EAGLE ST OIL AND GRIT SEPARATOR Construct oil and grit separator. Design and construction 1994-1995.	S=	210	0.5	Fairview
	B=	90	9.0	
				1994

**MUNICIPALITY OF ANCHORAGE
1994 CAPITAL IMPROVEMENT BUDGET**

Department Public Works	1994 PROJECT COST (000's)	Category Drainage - Treatment	
PROJECT TITLE AND DESCRIPTION	S-State B-Bond A-Assmt D-D.O.T. F-Federal O-Other H-Heritage Land Bank	O&M COST (000's)	COMMUNITY COUNCIL - PRIORITY
		DEBT SERVICE (000's)	1-Essential 2-Necessary 3-Desireable
SAND LAKE AT SPORTSMAN DR OIL AND GRIT SEPARATOR Construct oil and grit separator. Design and construction 1994-1995.	S= 168 B= 72	0.5 7.2	Sand Lake
SHIP CREEK AT TRADE CENTER OIL AND GRIT SEPARATOR Construct oil and grit seperator. Design and construction 1994-1995.	S= 168 B= 72	0.5 7.2	Downtown Government Hill
SHIP CREEK AT C ST OIL AND GRIT SEPARATOR Construct oil and grit separator. Design and construction 1994-1995.	S= 210 B= 90	0.5 9.0	Downtown Government Hill
HILLSTRAND POND SEDIMENTATION BASIN REHAB Rehabilitate existing sedimentation basin. Design 1994-1995. Construction 1996-1997.	S= 224 B= 96	0.0 9.6	Airport Heights Rogers Park
CAMPBELL CREEK OUTFALL IMPACT STUDY - OLD SEWARD HWY TO PIPER ST Study the impacts of existing storm drain outfalls on Campbell Creek. Study 1994-1995.	S= 50		Campbell Park
			1994

**MUNICIPALITY OF ANCHORAGE
1994 CAPITAL IMPROVEMENT BUDGET**

Department Public Works	1994 PROJECT COST (000's)	Category Drainage - Treatment	
PROJECT TITLE AND DESCRIPTION	S-State B-Bond A-Assmt D-D.O.T. F-Federal O-Other H-Heritage Land Bank	O&M COST (000's)	COMMUNITY COUNCIL - PRIORITY
		DEBT SERVICE (000's)	1-Essential 2-Necessary 3-Desireable
Sub-Total(s)	S= 2,478 B= 972 D= 171 F= 1,724		
Category Total	5,345	6.5 97.2	
			1994

**MUNICIPALITY OF ANCHORAGE
1994 CAPITAL IMPROVEMENT BUDGET**

Department Public Works	1994 PROJECT COST (000's)	Category Public Works Miscellaneous	
PROJECT TITLE AND DESCRIPTION	S-State B-Bond A-Assmt D-D.O.T. F-Federal O-Other H-Heritage Land Bank	O&M COST (000's)	COMMUNITY COUNCIL - PRIORITY
		DEBT SERVICE (000's)	1-Essential 2-Necessary 3-Desireable
SOILS REMEDIATION FACILITY Construct soils remediation facility to facilitate handling of hydrocarbon contaminated material. Design and right-of-way acquisition funded with 1992 bond funds. Construction 1994-1995. Possible source of state grant funds is the 470 Fund for Hazardous Materials Cleanup.	S= 350 B= 150	0.0 15.0	Areawide
HEAVY EQUIPMENT FOR ROAD AND DRAINAGE Purchase of Capital Equipment for use in road and drainage projects. Acquisition 1994-2000. See the Fleet Services section of the Property & Facility Management budget for a detailed listing of vehicles and matching funds.	S= 1,410 B= 604	- 20.0 60.4	ARDSA Councils
ANCHORAGE MEMORIAL PARK CEMETERY IMPROVEMENTS Design and construct improvements to cemetery related to expansion and increased access. Design and construction 1994-2000.	S= 150		Areawide
			1994

**MUNICIPALITY OF ANCHORAGE
1994 CAPITAL IMPROVEMENT BUDGET**

Department Public Works	1994 PROJECT COST (000's)	Category Public Works Miscellaneous	
PROJECT TITLE AND DESCRIPTION	S-State B-Bond A-Assmt D-D.O.T. F-Federal O-Other H-Heritage Land Bank	O&M COST (000's)	COMMUNITY COUNCIL - PRIORITY
		DEBT SERVICE (000's)	1-Essential 2-Necessary 3-Desireable
Sub-Total(s)	S= 1,910 B= 754		
Category Total	2,664	- 20.0 75.4	
*****	*****	*****	*****
Department Total(s)	S= 45,748 B= 18,000 A= 470 D= 1,999 F= 20,289 O= 1,010		
Grand Total of Public Works	87,516	18.2 1,810.5	
			1994

MUNICIPALITY OF ANCHORAGE
1994 - 1999 CAPITAL IMPROVEMENT PROGRAM

Department Public Works	Category Roadway Improvements					
PROJECT TITLE AND DESCRIPTION	(000's) S-State B-Bond A-Assmt D-D.O.T. F-Federal O-Other H-Heritage Land Bank					
	1994	1995	1996	1997	1998	1999
<p>ARCTIC BLVD UPGRADE - RASPBERRY RD TO DIMOND BLVD Construct minor arterial to urban standards. Design funded with State Grants and 1993 ISTEAs dollars. Right-of-way acquisition, utility relocation, and Phase I construction 1994-1995. Phase II construction 1995-1996.</p>	<p>D= 783 F= 7,892</p>	<p>D= 300 F= 3,030</p>				
<p>WISCONSIN ST UPGRADE - NORTHERN LIGHTS BLVD TO 43RD AVE Construct collector to urban standards. Preliminary design and right-of-way acquisition funded with local bonds. The 1994 state grant funding is for construction of water and sewer improvements not eligible for ISTEAs funding. Final design, right-of-way acquisition, utility relocation, and Phase I construction 1994-1995. Phase II construction 1995-1996.</p>	<p>S= 800 D= 150 F= 1,515</p>	<p>D= 325 F= 3,275</p>				
<p>STRAWBERRY RD UPGRADE - JEWEL LAKE RD TO NORTHWOOD DR Construct collector to urban standards. Preliminary design and right-of-way (Continued on Next Page)</p>	<p>S= 500 D= 130 F= 1,315</p>		<p>D= 374 F= 3,776</p>			
				1994 - 1999		

MUNICIPALITY OF ANCHORAGE
1994 - 1999 CAPITAL IMPROVEMENT PROGRAM

Department Public Works	Category Roadway Improvements					
PROJECT TITLE AND DESCRIPTION	(000's) S-State B-Bond A-Assmt D-D.O.T. F-Federal O-Other H-Heritage Land Bank					
	1994	1995	1996	1997	1998	1999
<p>STRAWBERRY RD UPGRADE - JEWEL LAKE RD TO NORTHWOOD DR (Continued) acquisition funded with local bonds. The 1994 state grant funding is for water and sewer improvements not eligible for ISTEA funding. Final design, right-of-way acquisition, utility relocation, and Phase I construction 1994-1995. Phase II construction 1997-1998.</p>						
<p>KLATT RD UPGRADE - SOUTHPORT BLVD TO C ST Construct minor arterial to urban standards. Design and underground construction complete. Final construction 1994-1995.</p>	S= 2,310 B= 990					
<p>ELMORE ST UPGRADE - HUFFMAN RD TO DEARMOUN RD Construct collector to urban standards. Preliminary design funded with bond funds. Final design and Right-of-way acquisition and Utility relocation 1994-1995. Construction 1995-1996.</p>	D= 55 F= 560	D= 153 F= 1,547	D= 190 F= 1,910			
				1994 - 1999		

MUNICIPALITY OF ANCHORAGE
1994 - 1999 CAPITAL IMPROVEMENT PROGRAM

Department Public Works	Category Roadway Improvements					
PROJECT TITLE AND DESCRIPTION	(000's) S-State B-Bond A-Assmt D-D.O.T. F-Federal O-Other H-Heritage Land Bank					
	1994	1995	1996	1997	1998	1999
<p>PORT ACCESS ROAD UPGRADE - PORT TO A/C BRIDGE Design study of access road to port of Anchorage. Study and preliminary engineering 1994-1995.</p>	D= 23 F= 227					
<p>EKLUTNA RIVER BRIDGE REHAB AT OLD GLENN HWY Reconstruct roadway bridge. Design and construction 1994-1996.</p>	D= 97 F= 978					
<p>EAGLE RIVER PM-10 ROAD UPGRADE PROJECTS Strip paving or recycled asphalt upgrades to roads in the Eagle River PM-10 Non-Attainment area. Design and Construction 1994-1996.</p>	D= 181 F= 1,819					
<p>RASPBERRY RD UPGRADE - KINCAID RD TO SAND LAKE RD Construct collector to suburban standards. Design and construction 1994-1996.</p>	D= 72 F= 728					
<p>AMATS ALTERNATIVE CORRIDOR STUDY The AMATS Long Range Transportation Study has identified the need to plan for the expansion of the traffic carrying capacity of various North-South arterials. This need is predica- (Continued on Next Page)</p>	D= 97 F= 1,103					
						1994 - 1999

MUNICIPALITY OF ANCHORAGE
1994 - 1999 CAPITAL IMPROVEMENT PROGRAM

Department Public Works	Category Roadway Improvements					
PROJECT TITLE AND DESCRIPTION	(000's) S-State B-Bond A-Assmt D-D.O.T. F-Federal O-Other H-Heritage Land Bank					
	1994	1995	1996	1997	1998	1999
<p>AMATS ALTERNATIVE CORRIDOR STUDY (Continued) ted on both existing and projected community development patterns. Some of the facilities identified raise significant concerns related to community, neighborhood and environmental impacts. Funding is required to evaluate those impacts, identify remedial measures that would accompany the facilities and consider trade-offs relative to the various alternatives. North-South corridors of concern include: C Street - Int'l Airport Rd. to Minnesota Old Seward Hwy. - Dimond Blvd. to Dowling New Seward Hwy. - 36th Ave to Rabbit Ck. Lake Otis Pkwy. - Dowling Rd. to Tudor Rd. Bragaw St. - Northern Lights to O'Malley Boniface Pkwy. - Tudor Rd. to Dowling Rd. extended</p> <p>BARONOFF AVE UPGRADE - EAGLE RIVER LOOP RD TO LIESELOTTE CIR Construct local road. Design complete. Construction 1994-1995.</p>	<p>S= 1,330 O= 570</p>					
				1994 - 1999		

MUNICIPALITY OF ANCHORAGE
1994 - 1999 CAPITAL IMPROVEMENT PROGRAM

Department Public Works	Category Roadway Improvements					
PROJECT TITLE AND DESCRIPTION	(000's) S-State B-Bond A-Assmt D-D.O.T. F-Federal O-Other H-Heritage Land Bank					
	1994	1995	1996	1997	1998	1999
<p>ROAD AND DRAINAGE SYSTEM REHABILITATION Reconstruct streets and drainage facilities. Design and construction 1994-1999.</p>	S= 2,569 B= 1,101	S= 1,146 B= 382	S= 6,000 B= 2,000	S= 7,500 B= 2,500	S= 11,400 B= 3,800	S= 20,400 B= 6,800
<p>DISTRICTS 24,25,& 26 RSA (CBERRRSA) ROAD AND DRAINAGE REHAB Reconstruct and upgrade local roads as directed by the local road board in accordance with municipal 50/50 policy. Design and construction 1994-1999.</p>	S= 817 O= 350	S= 1,140 O= 380	S= 2,355 O= 785	S= 2,760 O= 920	S= 2,760 O= 920	S= 2,760 O= 920
<p>STREET SURFACE REHAB Construct road surface rehab improvements identified by the Pavement Management System. Improvements may include pavement overlays and chip seals. Design and construction 1994-1999.</p>	S= 1,167 B= 500	S= 2,100 B= 700	S= 2,100 B= 700	S= 2,100 B= 700	S= 1,500 B= 500	S= 2,100 B= 700
<p>INGRA ST EXTENSION - WAREHOUSE AVE TO 3RD AVE Construct street extension to urban arterial standards. Design and right-of-way acquisition 1994-1995. Construction 1995-1996.</p>	S= 621 B= 266					
				1994 - 1999		

MUNICIPALITY OF ANCHORAGE
1994 - 1999 CAPITAL IMPROVEMENT PROGRAM

Department Public Works	Category Roadway Improvements					
PROJECT TITLE AND DESCRIPTION	(000's) S-State B-Bond A-Assmt D-D.O.T. F-Federal O-Other H-Heritage Land Bank					
	1994	1995	1996	1997	1998	1999
<p>15TH AVE OVERLAY - C ST TO INGRA ST Construct asphalt overlay on major arterial. Design and construction 1994-1995.</p>	<p>S= 196 B= 84</p>					
<p>DENALI ST RID UPGRADE - 40TH AVE TO TUDOR RD Construct minor arterial to urban standards under an RID. Design and construction 1994- 1995.</p>	<p>S= 820 B= 150 A= 470</p>					
<p>NORTHERN LIGHTS BLVD OVERLAY - LAKE OTIS PKWY TO MULDOON RD Construct asphalt overlay on major arterial. Phase I, Lake Otis Pkwy to Boniface Pkwy, Design and construction 1994. Phase II, Boniface Pkwy to Muldoon Rd, Design and construction 1994-1995.</p>	<p>S= 1,050</p>					
<p>TOWN AND COUNTRY ESTATES SUBD STREET RECONSRUCTIONN Overlay and reconstruct local roads. Design funded with local bonds and a state grant. Design and construction 1993-1994.</p>	<p>S= 400</p>					
					1994 - 1999	

MUNICIPALITY OF ANCHORAGE
1994 - 1999 CAPITAL IMPROVEMENT PROGRAM

Department Public Works	Category Roadway Improvements					
PROJECT TITLE AND DESCRIPTION	(000's) S-State B-Bond A-Assmt D-D.O.T. F-Federal O-Other H-Heritage Land Bank					
	1994	1995	1996	1997	1998	1999
COUNTRYWOODS DR/HARVEST CIR RECONSTRUCTION - NORTHWOOD DR TO LAMPLIGHTER ST Reconstruct local road and install subdrain system. Design and construction 1994-1995.	S= 520 B= 140					
MEDFRA ST OVERLAY - 5TH AVE TO 15TH AVE Construct asphalt overlay on collector street Design and construction 1994-1995.	S= 168 B= 72					
NORTHERN LIGHTS BLVD UPGRADE - POSTMARK DR TO WISCONSIN ST Construct minor arterial to urban standards. Phase I, Aircraft Ave to Wisconsin St 1994- 1995. Phase II, Postmark Dr to Aircraft 1995-1996.	S= 7,410 B= 2,470	S= 4,200 B= 1,400				
88TH AVE OVERLAY - JEWEL LAKE RD TO ARLENE ST Construct asphalt overlay on collector street Design and construction 1994-1995.	S= 105 B= 45					
BURLWOOD DR/OAKWOOD DR/72ND AV RECONSTRUCTION - 68TH AVE TO 72ND AVE Reconstruct local roads and install storm drain and subdrain to pick up subsurface (Continued on Next Page)	S= 660 B= 285	S= 1,245 B= 415				
				1994 - 1999		

MUNICIPALITY OF ANCHORAGE
1994 - 1999 CAPITAL IMPROVEMENT PROGRAM

Department Public Works	Category Roadway Improvements					
PROJECT TITLE AND DESCRIPTION	(000's) S-State B-Bond A-Assmt D-D.O.T. F-Federal O-Other H-Heritage Land Bank					
	1994	1995	1996	1997	1998	1999
<p>BURLWOOD DR/OAKWOOD DR/72ND AV RECONSTRUCTION - 68TH AVE TO 72ND AVE (Continued) water flows. Design 1994 with Phase I construction in 1995. Phase II construction in 1996.</p> <p>LORE RD UPGRADE - NEW SEWARD HWY TO LAKE OTIS PKWY Construct collector to urban standards. Design funded with local bonds and a state grant. Right-of-way Acquisition, utility relocation, and construction 1994-1995.</p> <p>F ST OVERLAY - 6TH AVE TO 9TH AVE Construct asphalt overlay on collector street Design and construction 1994-1995.</p> <p>G ST OVERLAY - 3RD AVE TO 9TH AVE Construct asphalt overlay on collector street Design and construction 1994-1995.</p>	<p>S= 1,843 B= 790</p> <p>S= 49 B= 21</p> <p>S= 84 B= 36</p>					
				1994 - 1999		

MUNICIPALITY OF ANCHORAGE
1994 - 1999 CAPITAL IMPROVEMENT PROGRAM

Department Public Works	Category Roadway Improvements					
PROJECT TITLE AND DESCRIPTION	(000's) S-State B-Bond A-Assmt D-D.O.T. F-Federal O-Other H-Heritage Land Bank					
	1994	1995	1996	1997	1998	1999
<p>BARROW ST OVERLAY - 3RD AVE TO 9TH AVE Construct asphalt overlay on collector. Design and construction 1994-1995.</p>	S= 112 B= 48					
<p>COMMERCIAL DR/MT VIEW DR OVERLAY - POST RD TO MCCAREY RD Construct asphalt overlay on minor arterial. Design and construction 1994-1995.</p>	S= 665 B= 285					
<p>FAIRBANKS ST OVERLAY - 54TH AVE TO 56TH AVE Construct asphalt overlay on local road. Design and construction 1994-1995.</p>	S= 28 B= 12					
<p>EAGLE ST OVERLAY - 3RD AVE TO 6TH AVE</p>	S= 42 B= 18					
<p>3RD AVE OVERLAY - "L" ST TO "E" ST Construct asphalt overlay on Collector Street Design and construction 1994-1995.</p>	S= 112 B= 48					
<p>GREENDALE ST OVERLAY - 17TH AVE TO 20TH AVE Construct asphalt overlay on local road. Design and construction 1994-1995.</p>	S= 105 B= 35					
				1994 - 1999		

MUNICIPALITY OF ANCHORAGE
1994 - 1999 CAPITAL IMPROVEMENT PROGRAM

Department Public Works	Category Roadway Improvements					
PROJECT TITLE AND DESCRIPTION	(000's) S-State B-Bond A-Assmt D-D.O.T. F-Federal O-Other H-Heritage Land Bank					
	1994	1995	1996	1997	1998	1999
INDEPENDENCE DR OVERLAY - ABBOTT RD TO COLONY LOOP Construct asphalt overlay on collector street Design and construction 1994-1995.	S= 133 B= 57					
HOOD CT RECONSTRUCTION - WESTWOOD DR TO WESTWOOD DR Reconstruct local street. Design and construction 1994-1995.	S= 252 B= 108					
54TH AVE RECONSTRUCTION - ARCTIC BLVD TO EAST END Reconstruct local road. Design and construction 1994-1995.	S= 405 B= 135					
BROADMOOR ESTATES SUBD STREET RECONSTRUCTION Street reconstruction. Design 1994-1995. Construction 1995-1997.	S= 126 B= 54	S= 1,440 B= 480				
53RD AVE RECONSTRUCTION - ARCTIC BLVD TO EAST END Reconstruct local road. Design and construction 1994-1995.	S= 378 B= 162					
				1994 - 1999		

MUNICIPALITY OF ANCHORAGE
1994 - 1999 CAPITAL IMPROVEMENT PROGRAM

Department Public Works	Category Roadway Improvements					
PROJECT TITLE AND DESCRIPTION	(000's) S-State B-Bond A-Assmt D-D.O.T. F-Federal O-Other H-Heritage Land Bank					
	1994	1995	1996	1997	1998	1999
CAMPBELL WOODS SUBD STREET RECONSTRUCTION Reconstruct and overlay local roads. Design and construction 1994-1996.	S= 1,155 B= 495	S= 1,545 B= 515				
15TH AVE DESIGN STUDY - L ST TO ORCA ST Complete design study for recommendations of safety study. Study 1994-1995.	S= 350 B= 150					
LAKESHORE DR UPGRADE - AERO AVE TO WISCONSIN ST Construct collector to urban standards. Design funded with local bonds. Right-of-way acquisition and utility relocation 1994-1995. Construction 1995-1996.	S= 210 B= 90	S= 1,500 B= 500				
NORTHWOOD DR UPGRADE - 88TH AVE TO DIMOND BLVD Construct local street linking minor arterials to urban standards. Design 1994-1995. Construction 1995-1996.	S= 600 B= 180	S= 4,275 B= 1,425				
KING ST UPGRADE - DIMOND BLVD TO 100TH AVE Construct collector to urban standards. Design 1994-1995. Phase I Construction (Continued on Next Page)	S= 280 B= 120	S= 1,734 B= 578	S= 1,500 B= 500			
				1994 - 1999		

MUNICIPALITY OF ANCHORAGE
1994 - 1999 CAPITAL IMPROVEMENT PROGRAM

Department Public Works	Category Roadway Improvements					
PROJECT TITLE AND DESCRIPTION	(000's) S-State B-Bond A-Assmt D-D.O.T. F-Federal O-Other H-Heritage Land Bank					
	1994	1995	1996	1997	1998	1999
<p>KING ST UPGRADE - DIMOND BLVD TO 100TH AVE (Continued) Dimond Blvd to 92nd Ave 1995-1996. Phase II construction, 92nd Ave to 100th Ave 1996-1997.</p> <p>ASSESSMENT DISTRICTS Provides interim funding for property owners share of RID.</p> <p>40TH AVE UPGRADE - "A" ST TO DENALI ST Construct collector to urban standards. Design and construction 1994-1996.</p> <p>LAKE OTIS PKWY ELECTRICAL UNDERGROUNDING - TUDOR RD TO HUFFMAN RD Undergrounding utility lines as final phase of urban upgrade improvements. Phase I undergrounding funded with local bonds and a state grant. Design and construction of final undergrounding 1994-1997.</p> <p>DISTRICT 9 RSA (GIRDWOOD) ROAD AND DRAINAGE REHAB (Continued on Next Page)</p>	<p>B= 3,000</p> <p>S= 1,890 B= 810</p> <p>S= 2,275 B= 975</p> <p>S= 100</p>	<p>B= 3,000</p> <p>S= 2,445 B= 815</p> <p>S= 100</p>	<p>B= 3,000</p> <p>S= 100</p>	<p>B= 3,000</p> <p>S= 100</p>	<p>B= 3,000</p> <p>S= 100</p>	<p>B= 3,000</p> <p>S= 100 A= 100</p>
				1994 - 1999		

MUNICIPALITY OF ANCHORAGE
1994 - 1999 CAPITAL IMPROVEMENT PROGRAM

Department Public Works	Category Roadway Improvements					
PROJECT TITLE AND DESCRIPTION	(000's) S-State B-Bond A-Assmt D-D.O.T. F-Federal O-Other H-Heritage Land Bank					
	1994	1995	1996	1997	1998	1999
<p>DISTRICT 9 RSA (GIRDWOOD) ROAD AND DRAINAGE REHAB (Continued) Reconstruct local streets as directed by the local road board and provide 50/50 matching funds for nonstandard roads. Design and construction 1994-2000.</p>						
<p>DISTRICT 18 LRSA'S (HILLSIDE) ROAD AND DRAINAGE REHAB Reconstruct local streets as directed by the local road board and provide 50/50 matching funds for nonstandard roads. Design and construction 1994-1999.</p>	S= 200	S= 200	S= 200	S= 200	S= 200	S= 200
<p>DISTRICT 22 LRSA (CAMPBELL/STUCKAGAIN) ROAD AND DRAINAGE REHAB Reconstruct local roads in District 14 Limited Road Service Areas and provide 50/50 matching funds for non standard roads. Design and construction 1994-1999.</p>	S= 50	S= 50	S= 50	S= 50	S= 50	S= 50
<p>SOUTH ANCHORAGE EAST-WEST CORRIDOR STUDY - DIMOND TO O'MALLEY AND LAKE OTIS TO MINNESOTA (Continued on Next Page)</p>	S= 500	S= 500				
				1994 - 1999		

MUNICIPALITY OF ANCHORAGE
1994 - 1999 CAPITAL IMPROVEMENT PROGRAM

Department Public Works	Category Roadway Improvements					
PROJECT TITLE AND DESCRIPTION	(000's) S-State B-Bond A-Assmt D-D.O.T. F-Federal O-Other H-Heritage Land Bank					
	1994	1995	1996	1997	1998	1999
<p>SOUTH ANCHORAGE EAST-WEST CORRIDOR STUDY - DIMOND TO O'MALLEY AND LAKE OTIS TO MINNESOTA (Continued) Conduct traffic corridor study to determine options for east/west movement of traffic in identified study area. Design study to occur in 1994 through 1996.</p> <p>CITATION RD UPGRADE - EAGLE RIVER LOOP RD TO EAGLE RIVER LN Construct local road. Design funded. Construction 1995-1996.</p> <p>92ND AVE UPGRADE - MINNESOTA DR TO KING ST Construct collector to urban standards. Phase I, Arctic Blvd to King St 1995-1997. Phase II, Minnesota Dr to Arctic Blvd 1996-1998.</p> <p>100TH AVE RECONSTRUCTION - VICTOR RD TO MINNESOTA DR Reconstruct and overlay minor arterial. Design and construction 1995-1996.</p>		<p>S= 1,260 O= 540</p> <p>S= 1,575 B= 525</p> <p>S= 525 B= 175</p>	<p>S= 1,650 B= 550</p>			
				1994 - 1999		

MUNICIPALITY OF ANCHORAGE
1994 - 1999 CAPITAL IMPROVEMENT PROGRAM

Department Public Works	Category Roadway Improvements					
PROJECT TITLE AND DESCRIPTION	(000's) S-State B-Bond A-Assmt D-D.O.T. F-Federal O-Other H-Heritage Land Bank					
	1994	1995	1996	1997	1998	1999
DENALI ST OVERLAY - 3RD AVE TO 6TH AVE Construct asphalt overlay on collector street Design and construction 1995-1996.		S= 42 B= 14				
LEAWOOD MANOR SUBD STREET RECONSTRUCTION Reconstruct and overlay local roads. Design and construction 1995-1996.		S= 375 B= 125				
NORTH POINT DR/MERE CIR RECONSTRUCTION - MERE CIR TO DIMOND BLVD Reconstruct local roads. Design and construction 1995-1996.		S= 450 B= 150				S= 375 B= 125
D ST OVERLAY - 4TH AVE TO 9TH AVE Construct asphalt overlay on collector street Design and construction 1995-1996.		S= 75 B= 25				
BEAVER PL OVERLAY - DEBARR RD TO GILL WAY Construct asphalt overlay on collector. Design and construction 1995-1996.		S= 165 B= 55				
1ST AVE AND CHRISTENSEN DR OVERLAY - C ST TO 3RD AVE Reconstruct local road. Design and (Continued on Next Page)		S= 180 B= 60				
					1994 - 1999	

MUNICIPALITY OF ANCHORAGE
1994 - 1999 CAPITAL IMPROVEMENT PROGRAM

Department Public Works	Category Roadway Improvements					
PROJECT TITLE AND DESCRIPTION	(000's) S-State B-Bond A-Assmt D-D.O.T. F-Federal O-Other H-Heritage Land Bank					
	1994	1995	1996	1997	1998	1999
<p>1ST AVE AND CHRISTENSEN DR OVERLAY - C ST TO 3RD AVE (Continued) construction 1995-1996.</p> <p>ARKANSAS DR OVERLAY - MCRAE RD TO SPENARD RD Construct asphalt overlay on local road. Design and construction 1995-1996.</p> <p>FAIRBANKS ST OVERLAY - 5TH AVE TO 9TH AVE Construct asphalt overlay on collector street Design and construction 1995-1996.</p> <p>NORTHWOOD DR/88TH AVE OVERLAY - RASPBERRY RD TO ARLENE ST Construct asphalt overlay on minor arterial. Design and construction 1995-1996.</p> <p>EAGLE ST OVERLAY - FIREWEED LN TO NORTHERN LIGHTS BLVD Construct asphalt overlay on local road. Design and construction 1995-1996.</p>		<p>S= 480 B= 160</p> <p>S= 60 B= 20</p> <p>S= 330 B= 110</p> <p>S= 30 B= 10</p>				
				1994 - 1999		

MUNICIPALITY OF ANCHORAGE
1994 - 1999 CAPITAL IMPROVEMENT PROGRAM

Department Public Works	Category Roadway Improvements					
PROJECT TITLE AND DESCRIPTION	(000's) S-State B-Bond A-Asmt D-D.O.T. F-Federal O-Other H-Heritage Land Bank					
	1994	1995	1996	1997	1998	1999
<p>PINE ST/ MCCARREY ST OVERLAY - MOUNTAIN VIEW DR TO DEBARR RD Construct asphalt overlay on collector street Design and construction 1995-1996.</p>		<p>S= 195 B= 65</p>				
<p>FIREWEED LN OVERLAY - SPENARD RD TO ARCTIC BLVD Construct asphalt overlay on arterial street. Design and construction 1995-1996.</p>		<p>S= 90 B= 30</p>				
<p>DEVONSHIRE SUBD STREET RECONSTRUCTION Reconstruction of the existing streets. Design and construction 1995-1997.</p>		<p>S= 540 B= 180</p>	<p>S= 540 B= 180</p>			
<p>4TH AVE OVERLAY - "A" ST TO POST RD Construct asphalt overlay on collector Street. Design and construction 1995-1996.</p>		<p>S= 270 B= 90</p>				
<p>TAHOE DR RECONSTRUCTION - NORTH POINT DR TO NORTH POINT DR Reconstruct local road. Design and construction 1995-1996.</p>		<p>S= 150 B= 50</p>				
				1994 - 1999		

MUNICIPALITY OF ANCHORAGE
1994 - 1999 CAPITAL IMPROVEMENT PROGRAM

Department Public Works	Category Roadway Improvements					
PROJECT TITLE AND DESCRIPTION	(000's) S-State B-Bond A-Assmt D-D.O.T. F-Federal O-Other H-Heritage Land Bank					
	1994	1995	1996	1997	1998	1999
<p>H ST OVERLAY - 3RD AVE TO 9TH AVE Construct asphalt overlay on collector. Design and construction 1995-1996.</p>		S= 135 B= 45				
<p>MENTRA ST RECONSTRUCTION - STRAWBERRY RD TO 82ND AVE Construct asphalt overlay on local road. Design and construction 1995-1996.</p>		S= 105 B= 35				
<p>DENALI ST OVERLAY - BENSON BLVD TO 36TH AVE Construct asphalt overlay on arterial street. Design and construction 1995-1996.</p>		S= 135 B= 45				
<p>LAKE OTIS PKWY OVERLAY - HUFFMAN RD TO LEGACY DR Construct asphalt overlay on collector street Design and construction 1995-1996.</p>		S= 120 B= 40				
<p>100TH AVE UPGRADE - MINNESOTA DR TO OLD SEWARD HWY Construct collector to urban standards. Phase I, Arctic Blvd to King St 1995-1997. Phase II, King St to Old Seward Hwy 1996-1998 Phase III, Minnesota Dr to Arctic Blvd 1997- (Continued on Next Page)</p>		S= 1,960 B= 490	S= 1,575 B= 525	S= 1,575 B= 525		
				1994 - 1999		

MUNICIPALITY OF ANCHORAGE
1994 - 1999 CAPITAL IMPROVEMENT PROGRAM

Department Public Works	Category Roadway Improvements					
PROJECT TITLE AND DESCRIPTION	(000's) S-State B-Bond A-Assmt D-D.O.T. F-Federal O-Other H-Heritage Land Bank					
	1994	1995	1996	1997	1998	1999
<p>100TH AVE UPGRADE - MINNESOTA DR TO OLD SEWARD HWY (Continued) 1999.</p> <p>WESTWIND DR OVERLAY- LEGACY DR TO DEARMOUN RD Construct asphalt overlay on collector street Design and construction 1995-1996.</p> <p>PENLAND PKWY OVERLAY - AIRPORT HEIGHTS RD TO BRAGAW ST Construct asphalt overlay on collector. Design and construction 1995-1996.</p> <p>76TH AVE RECONSTRUCTION - ARCTIC BLVD TO "C" ST Construct asphalt overlay on collector street Design and construction 1995-1996.</p> <p>PAPAGO PARK SUBD ADD 1 STREET RECONSTRUCTION Reconstruct local roads. Design and construction 1995-1996.</p>		<p>S= 90 B= 30</p> <p>S= 135 B= 45</p> <p>S= 240 B= 80</p> <p>S= 465 B= 155</p>				
				1994 - 1999		

MUNICIPALITY OF ANCHORAGE
1994 - 1999 CAPITAL IMPROVEMENT PROGRAM

Department Public Works	Category Roadway Improvements					
PROJECT TITLE AND DESCRIPTION	(000's) S-State B-Bond A-Assmt D-D.O.T. F-Federal O-Other H-Heritage Land Bank					
	1994	1995	1996	1997	1998	1999
<p>TASHA DR RECONSTRUCTION - FLAMINGO RD TO NORTHWOOD DR Reconstruct local road. Design and construction 1995-1996.</p>		S= 150 B= 50				
<p>58TH AVE RECONSTRUCTION - ARCTIC BLVD TO SILVER ADO WAY Reconstruct local road. Design and construction 1995-1996.</p>		S= 360 B= 120				
<p>TIMBERLANE DR UPGRADE- KLATT RD TO HUFFMAN RD Construct collector to urban standards. Design 1995-1996. Construction 1999.</p>		S= 140 B= 60				S= 1,050 B= 350
<p>92ND AVE UPGRADE - KING ST TO INDEPENDENCE DR Design to standards identified in South Anchorage East/West Corridor Study. Design and construction schedules to be determined upon completion of the Corridor Study.</p>		S= 420				
<p>ARCTIC BLVD UPGRADE - DIMOND BLVD TO 100TH AVE Construct collector to urban standards. Phase I, Dimond Blvd to 92nd Ave 1996-1998. (Continued on Next Page)</p>			S= 1,800 B= 600	S= 1,650 B= 550		
				1994 - 1999		

MUNICIPALITY OF ANCHORAGE
1994 - 1999 CAPITAL IMPROVEMENT PROGRAM

Department Public Works	Category Roadway Improvements					
PROJECT TITLE AND DESCRIPTION	(000's) S-State B-Bond A-Assmt D-D.O.T. F-Federal O-Other H-Heritage Land Bank					
	1994	1995	1996	1997	1998	1999
<p>ARCTIC BLVD UPGRADE - DIMOND BLVD TO 100TH AVE (Continued) Phase II, 92nd Ave to 100th Ave 1997-1999.</p> <p>WHITNEY RD UPGRADE - OCEAN DOCK RD TO POST RD Construct collector to urban standards. Design and construction 1996-1997.</p> <p>35TH AVE AND MCRAE ST UPGRADE - WISCONSIN ST TO SPENARD RD Construct collector to urban standards. Design and construction 1996-1998.</p> <p>INDEPENDENCE DR UPGRADE REIMBURSEMENT - COLON COLONY LOOP TO O'MALLEY RD Reimbursement to developer for required construction of collector 1996-1998.</p> <p>BAXTER RD UPGRADE - GILL WAY TO NORTHERN LIGHTS BLVD Construct collector to urban standards. Design and construction 1996-1997.</p>			<p>S= 3,000 B= 1,000</p> <p>S= 3,516 B= 1,172</p> <p>S= 375 B= 125</p> <p>S= 1,120 B= 480</p>			
				1994 - 1999		

MUNICIPALITY OF ANCHORAGE
1994 - 1999 CAPITAL IMPROVEMENT PROGRAM

Department Public Works	Category Roadway Improvements					
PROJECT TITLE AND DESCRIPTION	(000's) S-State B-Bond A-Assmt D-D.O.T. F-Federal O-Other M-Heritage Land Bank					
	1994	1995	1996	1997	1998	1999
<p>HUFFMAN RD UPGRADE REIMBURSEMENT - TIMBERLANE DR TO JOHNS RD Reimbursement to developer for required construction of collector 1996-1998.</p> <p>3RD AVE OVERLAY - "E" ST TO POST RD Construct asphalt overlay on minor arterial. Design and construction 1996-1997.</p> <p>CORDOVA ST OVERLAY - 48TH AVE TO INT'L AIRPORT RD Reconstruct local street. Design and construction 1996-1997.</p> <p>BONNIE JEAN DR RECONSTRUCTION- MARY ST TO END Reconstruct local road and install subdrain system. Design and construction 1996-1997.</p> <p>48TH AVE OVERLAY - CORDOVA ST TO FAIRBANKS ST Construct asphalt overlay on local road. Design and construction 1996-1997.</p> <p>LAKE OTIS PKWY OVERLAY - CHINOOK AVE TO HUFFMAN RD (Continued on Next Page)</p>			<p>S= 375 B= 125</p> <p>S= 240 B= 80</p> <p>S= 342 B= 114</p> <p>S= 270 B= 90</p> <p>S= 288 B= 96</p> <p>S= 150 B= 50</p>			
				1994 - 1999		

MUNICIPALITY OF ANCHORAGE
1994 - 1999 CAPITAL IMPROVEMENT PROGRAM

Department Public Works	Category Roadway Improvements					
PROJECT TITLE AND DESCRIPTION	(000's) S-State B-Bond A-Assmt D-D.O.T. F-Federal O-Other H-Heritage Land Bank					
	1994	1995	1996	1997	1998	1999
<p>LAKE OTIS PKWY OVERLAY - CHINOOK AVE TO HUFFMAN RD (Continued) Construct asphalt overlay on minor arterial. Design and construction 1996-1997.</p> <p>BRAGAW ST OVERLAY - TUDOR RD TO 48TH AVE Construct asphalt overlay on minor arterial. Design and construction 1996-1997.</p> <p>DURENDA CIR OVERLAY - 72ND AVE TO SOUTH END Construct asphalt overlay on local road. Design and construction 1996-1997.</p> <p>TURNAGAIN PKWY OVERLAY - MCCOLLIE ST TO NORTHERN LIGHTS BLVD Construct asphalt overlay on collector street Design and construction 1996-1997.</p> <p>QUEENSGATE SUBD STREET RECONSTRUCTION Reconstruct local roads and install subdrain system. Design and construction 1996-1998.</p>			<p>S= 81 B= 27</p> <p>S= 18 B= 6</p> <p>S= 90 B= 30</p> <p>S= 480 B= 160</p>	<p>S= 1,230 B= 410</p>		
				1994 - 1999		

MUNICIPALITY OF ANCHORAGE
1994 - 1999 CAPITAL IMPROVEMENT PROGRAM

Department Public Works	Category Roadway Improvements					
PROJECT TITLE AND DESCRIPTION	(000's) S-State B-Bond A-Assmt D-D.O.T. F-Federal O-Other H-Heritage Land Bank					
	1994	1995	1996	1997	1998	1999
BANCROFT SUBD STREET RECONSTRUCTION Reconstruct or overlay existing paved local roads. Design and construction 1996-1997.			S= 675 B= 225			
HIGHLANDER DR OVERLAY - ARCTIC BLVD TO ARCTIC BLVD Reconstruct local road. Design and construction 1996-1997.			S= 450 B= 150			
4TH AVE AND BOLIN ST RECONSTRUCTION - CHERRY ST TO DUBEN AVE Reconstruct local road. Design and Construction 1996-1997.			S= 300 B= 100			
CAMPBELL TERRACE SUBD STREET RECONSTRUCTION Reconstruct and overlay local roads. Design and construction 1996-1997.			S= 300 B= 100			
DUNKIRK DR RECONSTRUCTION - RASPBERRY RD TO WINDSOR ST Construct pavement overlay on existing local road. Design and construction 1996-1997.			S= 90 B= 30			
					1994 - 1999	

MUNICIPALITY OF ANCHORAGE
1994 - 1999 CAPITAL IMPROVEMENT PROGRAM

Department Public Works	Category Roadway Improvements					
PROJECT TITLE AND DESCRIPTION	(000's) S-State B-Bond A-Assmt D-D.O.T. F-Federal O-Other H-Heritage Land Bank					
	1994	1995	1996	1997	1998	1999
<p>KING ST OVERLAY - 76TH AVE TO DIMOND BLVD Construct asphalt overlay on collector. Design and construction 1996-1997.</p>			<p>S= 255 B= 85</p>			
<p>E ST OVERLAY - 2ND AVE TO 9TH AVE Construct asphalt overlay on collector. Design and construction 1996-1997.</p>			<p>S= 120 B= 40</p>			
<p>HILAND RD RECONSTRUCTION (PHASE III) - FIRE STATION TO BIRDSONG DR Construct collector to rural standards. Design and construction 1996-1998.</p>			<p>S= 405 O= 135</p>			
<p>OCEANVIEW DR/BRANDON ST OVERLAY - JOHNS RD TO OLD SEWARD HWY Construct asphalt overlay on collector street Design and construction 1996-1997.</p>			<p>S= 165 B= 55</p>			
<p>20TH AVE OVERLAY - PATTERSON ST TO CHESTER CREEK Construct asphalt overlay on collector. Design and construction 1996-1997.</p>			<p>S= 45 B= 15</p>			
				1994 - 1999		

MUNICIPALITY OF ANCHORAGE
1994 - 1999 CAPITAL IMPROVEMENT PROGRAM

Department Public Works	Category Roadway Improvements					
PROJECT TITLE AND DESCRIPTION	(000's) S-State B-Bond A-Assmt D-D.O.T. F-Federal O-Other H-Heritage Land Bank					
	1994	1995	1996	1997	1998	1999
<p> PETTIS RD RECONSTRUCTION - BONNIE JEAN DR TO ELLEN DR Reconstruct and overlay local road. Design and construction 1996-1997. </p> <p> 9TH AVE OVERLAY - "P" ST TO KARLUK ST Construct asphalt overlay on minor arterial. Design and construction 1996-1997. </p> <p> K ST OVERLAY - 3RD AVE TO 9TH AVE Construct asphalt overlay on collector street Design and construction 1996-1997. </p> <p> 8TH AVE OVERLAY - L ST TO CORDOVA ST Construct asphalt overlay on collector street Design and construction 1996-1997. </p> <p> BRANT WAY RECONSTRUCTION - HAMILTON DR TO DARE AVE Reconstruct and overlay local road. Design and construction 1996-1997. </p> <p> CARAVELLE DR OVERLAY - RASPBERRY RD TO HUNTER DR (Continued on Next Page) </p>			S= 150 B= 50			
			1994 - 1999			

MUNICIPALITY OF ANCHORAGE
1994 - 1999 CAPITAL IMPROVEMENT PROGRAM

Department Public Works	Category Roadway Improvements					
PROJECT TITLE AND DESCRIPTION	(000's) S-State B-Bond A-Assmt D-D.O.T. F-Federal O-Other H-Heritage Land Bank					
	1994	1995	1996	1997	1998	1999
<p>CARAVELLE DR OVERLAY - RASPBERRY RD TO HUNTER DR (Continued) Construct asphalt overlay on local road. Design and construction 1996-1997.</p> <p>84TH AVE OVERLAY - LAKE OTIS PKWY TO HENRY CIR Construct asphalt overlay on strip paved collector. Design and construction 1996-1997.</p> <p>TURNAGAIN BLVD OVERLAY - NORTHERN LIGHTS BLVD TO 35TH AVE Construct asphalt overlay on collector street Design and construction 1996-1997.</p> <p>76TH AVE OVERLAY - KING ST TO OLD SEWARD HWY Construct asphalt overlay on collector street Design and construction 1996-1997.</p> <p>AERO AVE UPGRADE - COSMOS DR TO LAKESHORE DR Construct collector to urban standards. Design and Construction 1997-1998.</p>			S= 30 B= 10			
			S= 150 B= 50			
			S= 70 B= 30			
				S= 1,350 B= 450		
				1994 - 1999		

MUNICIPALITY OF ANCHORAGE
1994 - 1999 CAPITAL IMPROVEMENT PROGRAM

Department Public Works	Category Roadway Improvements					
PROJECT TITLE AND DESCRIPTION	(000's) S-State B-Bond A-Assmt D-D.O.T. F-Federal O-Other H-Heritage Land Bank					
	1994	1995	1996	1997	1998	1999
LAKE OTIS PKWY UPGRADE - 15TH AVE TO NORTHERN LIGHTS BLVD Construct major arterial to urban standards. Design and construction 1997-1999.				S= 4,050 B= 1,350		
36TH AVE UPGRADE - PATTERSON ST TO MULDOON RD Construct collector to urban standards. Design and construction 1997-1998.				S= 1,509 B= 503		
PATTERSON ST UPGRADE - NORTHERN LIGHTS BLVD TO TUDOR RD Construct collector to urban standards. Design and construction 1997-1998.				S= 2,700 B= 900		
KACHEMAK CIR/KACHEMAK PL RECONSTRUCTION - AMBER BAY LOOP TO END Reconstruct local roads. Design and construction 1997-1998.				S= 270 B= 90		
BRINK SUBD OVERLAYS Reconstruct local roads. Design and construction 1997-1998.				S= 822 B= 274		
				1994 - 1999		

MUNICIPALITY OF ANCHORAGE
1994 - 1999 CAPITAL IMPROVEMENT PROGRAM

Department Public Works	Category Roadway Improvements					
PROJECT TITLE AND DESCRIPTION	(000's) S-State B-Bond A-Assmt D-D.O.T. F-Federal O-Other H-Heritage Land Bank					
	1994	1995	1996	1997	1998	1999
<p>WESLEYAN DR OVERLAY - NORTHERN LIGHTS BLVD TO CHECKMATE DR Construct asphalt overlay on local street. Design and construction 1997-1998.</p> <p>LEDORA CIR OVERLAY - MARY ST TO WEST END Reconstruct local road and install subdrain system. Design and construction 1997-1998.</p> <p>POTTER VALLEY RD OVERLAY - OLD SEWARD HWY TO GREECE DR Construct asphalt overlay on collector street Design and construction 1997-1998.</p> <p>41ST AVE AND LYNN DR RECONSTRUCTION - CHECKMATE DR TO 42ND AVE Reconstruct local street. Design and construction 1997-1998.</p> <p>OTTER PL RECONSTRUCTION - 16TH AVE TO SHERWOOD AVE Reconstruct road and drainage system. Design and construction 1997-1998.</p>				<p>S= 300 B= 100</p> <p>S= 120 B= 40</p> <p>S= 360 B= 120</p> <p>S= 360 B= 120</p> <p>S= 390 B= 130</p>		
				1994 - 1999		

MUNICIPALITY OF ANCHORAGE
1994 - 1999 CAPITAL IMPROVEMENT PROGRAM

Department Public Works	Category Roadway Improvements					
PROJECT TITLE AND DESCRIPTION	(000's) S-State B-Bond A-Assmt D-D.O.T. F-Federal O-Other H-Heritage Land Bank					
	1994	1995	1996	1997	1998	1999
PROVIDENCE DR OVERLAY - LAKE OTIS PKWY TO BRAGAW ST Construct asphalt overlay on minor arterial. Design and construction 1997-1998.				S= 210 B= 70		
HYDER ST OVERLAY - 3RD AVE TO 15TH AVE Construct asphalt overlay on collector street Design and construction 1997-1998.				S= 150 B= 50		
HOLLY ST OVERLAY - RASPBERRY RD TO CRANBERRY ST Construct pavement overlay on existing local road. Design and construction 1997-1998.				S= 180 B= 60		
LANG ST OVERLAY - KLATT RD TO O'MALLEY RD Construct pavement overlay on local road. Design and construction 1997-1998.				S= 150 B= 50		
CARAVELLE DR/THEIL CT OVERLAY - THEIL CT TO JEWEL LAKE RD Construct asphalt overlay on local roads. Design and construction 1997-1998.				S= 90 B= 30		
				1994 - 1999		

MUNICIPALITY OF ANCHORAGE
1994 - 1999 CAPITAL IMPROVEMENT PROGRAM

Department Public Works	Category Roadway Improvements					
PROJECT TITLE AND DESCRIPTION	(000's) S-State B-Bond A-Assmt D-D.O.T. F-Federal O-Other H-Heritage Land Bank					
	1994	1995	1996	1997	1998	1999
<p>BAYSHORE DR OVERLAY- 100TH AVE TO MARATHON CR Construct pavement overlay on collector. Design and construction 1997-1998.</p> <p>CRANBERRY RD/PLEASANT RD OVERLAYS - STRAWBERRY RD TO 84TH AVE Construct asphalt overlay on local street. Design and construction 1997-1998.</p> <p>STRAWBERRY RD OVERLAY - CHAD ST TO ARCTIC BLVD Construct asphalt overlay on local street. Design and construction 1997-1998.</p> <p>7TH AVE OVERLAY - L ST TO CORDOVA ST Construct asphalt overlay on collector street Design and construction 1997-1998.</p> <p>DENALI ST OVERLAY - NORTHERN LIGHTS BLVD TO BENSON BLVD Construct asphalt overlay on arterial street. Design and construction 1997-1998.</p>				<p>S= 180 B= 60</p> <p>S= 135 B= 45</p> <p>S= 120 B= 40</p> <p>S= 180 B= 60</p> <p>S= 45 B= 15</p>		
				1994 - 1999		

MUNICIPALITY OF ANCHORAGE
1994 - 1999 CAPITAL IMPROVEMENT PROGRAM

Department Public Works	Category Roadway Improvements					
PROJECT TITLE AND DESCRIPTION	(000's) S-State B-Bond A-Assmt D-D.O.T. F-Federal O-Other H-Heritage Land Bank					
	1994	1995	1996	1997	1998	1999
<p>NORTHWOOD DR UPGRADE - SPENARD RD TO INT'L AIRPORT RD Construct collector to urban standards. Design and construction 1998-2000.</p>					S= 3,495 B= 1,165	
<p>SOUTHPORT BLVD UPGRADE - WASHINGTON ST TO KLATT RD Construct minor arterial to urban standards. Design and construction 1998-2000.</p>					S= 2,400 B= 800	
<p>ARLENE ST UPGRADE - 88TH AVE TO DIMOND BLVD Construct collector to urban standards. Design and construction 1998-2000.</p>					S= 1,260 B= 420	
<p>16TH AVE OVERLAY - A ST TO GAMBELL ST Construct asphalt overlay on collector street Design and construction 1998-1999.</p>					S= 75 B= 25	
<p>36TH AVE UPGRADE - LOIS ST TO MINNESOTA DR Construct collector to urban standards. Design and construction 1998-2000.</p>					S= 900 B= 300	
<p>36TH AVE RECONSTRUCTION - MULDOON RD TO PIONEER RD (Continued on Next Page)</p>					S= 375 B= 125	
				1994 - 1999		

MUNICIPALITY OF ANCHORAGE
1994 - 1999 CAPITAL IMPROVEMENT PROGRAM

Department Public Works	Category Roadway Improvements					
PROJECT TITLE AND DESCRIPTION	(000's) S-State B-Bond A-Assmt D-D.O.T. F-Federal O-Other H-Heritage Land Bank					
	1994	1995	1996	1997	1998	1999
<p>36TH AVE RECONSTRUCTION - MULDOON RD TO PIONEER RD (Continued) Reconstruct collector to urban standards. Design and construction 1998-1999.</p> <p>MILKY WAY DR OVERLAY- AERO ST TO WISCONSIN ST Construct asphalt overlay on collector. Design and construction 1998-1999.</p> <p>WINDSOR PL OVERLAY - DUNKIRK DR TO LINDEN DR Construct asphalt overlay on local road. Design and construction 1998-1999.</p> <p>10TH AVE OVERLAY - P ST TO ORCA ST Construct asphalt overlay on collector street Design and construction 1998-1999.</p> <p>PARKSIDE DR OVERLAY - SITKA ST TO EYEBROW Reconstruct and overlay local road. Design and construction 1998-1999.</p> <p>SPRUCE HEIGHTS SUBD STREET RECONSTRUCTION Reconstruct and overlay existing local roads. (Continued on Next Page)</p>					<p>S= 165 B= 55</p> <p>S= 30 B= 10</p> <p>S= 405 B= 135</p> <p>S= 90 B= 30</p> <p>S= 600 B= 200</p>	
				1994 - 1999		

MUNICIPALITY OF ANCHORAGE
1994 - 1999 CAPITAL IMPROVEMENT PROGRAM

Department Public Works	Category Roadway Improvements					
PROJECT TITLE AND DESCRIPTION	(000's) S-State B-Bond A-Assmt D-D.O.T. F-Federal O-Other H-Heritage Land Bank					
	1994	1995	1996	1997	1998	1999
<p>SPRUCE HEIGHTS SUBD STREET RECONSTRUCTION (Continued) Design and construction 1998-1999.</p> <p>HIGH VIEW DR OVERLAY - OCEANVIEW DR TO OCEANVIEW DR Construct asphalt overlay on local street. Design and construction 1998-1999.</p> <p>NORA DR OVERLAY - OCEANVIEW DR TO BOUNTY DR Construct asphalt overlay on local road. Design and construction 1998-1999.</p> <p>WARFIELD PL OVERLAY - DUNKIRK DR TO LINDEN Construct pavement overlay on existing local road. Design and construction 1998-1999.</p> <p>BRAGAW ST OVERLAY - GLENN HWY TO DEBARR RD Construct asphalt overlay on major arterial. Design and construction 1998-1999.</p> <p>EMMANUEL DR OVERLAY - CHECKMATE DR TO BONIFACE PKWY Construct pavement overlay on local (Continued on Next Page)</p>					<p>S= 150 B= 50</p> <p>S= 150 B= 50</p> <p>S= 90 B= 30</p> <p>S= 225 B= 75</p> <p>S= 75 B= 25</p>	
					1994 - 1999	

MUNICIPALITY OF ANCHORAGE
1994 - 1999 CAPITAL IMPROVEMENT PROGRAM

Department Public Works	Category Roadway Improvements					
PROJECT TITLE AND DESCRIPTION	(000's) S-State B-Bond A-Assmt D-D.O.T. F-Federal O-Other H-Heritage Land Bank					
	1994	1995	1996	1997	1998	1999
<p>EMMANUEL DR OVERLAY - CHECKMATE DR TO BONIFACE PKWY (Continued) residential street. Design and construction 1998-1999.</p> <p>BLUFF DR OVERLAY - LOOP ST TO RICHARDSON VISTA ST Construct asphalt overlay on local road. Design and construction 1998-1999.</p> <p>LAKE OTIS PKWY OVERLAY - ABBOTT RD TO O'MALLEY RD Construct asphalt overlay on minor arterial. Design and construction 1998-1999.</p> <p>HOLLYWOOD DR OVERLAY - LOOP RD TO IVY ST Construct pavement overlay on local street. Design and construction 1998-1999.</p> <p>LAKE OTIS PKWY OVERLAY - TUDOR RD TO 66TH AVE Construct asphalt overlay on major arterial. Design and construction 1998-1999.</p>					S= 150 B= 50 S= 270 B= 90 S= 135 B= 45 S= 375 B= 125	
				1994 - 1999		

MUNICIPALITY OF ANCHORAGE
1994 - 1999 CAPITAL IMPROVEMENT PROGRAM

Department Public Works	Category Roadway Improvements					
PROJECT TITLE AND DESCRIPTION	(000's) S-State B-Bond A-Assmt D-D.O.T. F-Federal O-Other H-Heritage Land Bank					
	1994	1995	1996	1997	1998	1999
<p>WESTWOOD DR OVERLAY - NORTHERN LIGHTS BLVD TO NORTHERN LIGHTS BLVD Construct asphalt overlay on local road. Design and construction 1998-1999.</p>					S= 180 B= 60	
<p>CHECKMATE DR OVERLAY - EMMANUEL DR TO TUDOR RD Construct asphalt overlay on local street. Design and construction 1998-1999.</p>					S= 120 B= 40	
<p>MARINER DR OVERLAY - JOHNS RD TO KAYAK DR Construct asphalt overlay on local road. Design and construction 1998-1999.</p>					S= 120 B= 40	
<p>BIRCH RD UPGRADE - HUFFMAN RD TO DEARMOUN RD Construct collector to suburban standards. Design and Construction 1999-2001.</p>						S= 3,000
<p>DIMOND BLVD UPGRADE - JODPHUR ST TO JEWEL LAKE RD Construct collector to urban standards. Design and construction 1999-2001.</p>						S= 3,000 B= 1,000
				1994 - 1999		

MUNICIPALITY OF ANCHORAGE
1994 - 1999 CAPITAL IMPROVEMENT PROGRAM

Department Public Works	Category Roadway Improvements					
PROJECT TITLE AND DESCRIPTION	(000's) S-State B-Bond A-Assmt D-D.O.T. F-Federal O-Other H-Heritage Land Bank					
	1994	1995	1996	1997	1998	1999
TURPIN RD UPGRADE - GLENN HWY TO DEBARR RD Construct collector to urban standards. Design and construction 1999-2001.						S= 3,000 B= 1,000

Sub-Total(s)	S= 33,387 B= 13,732 A= 470 D= 1,588 F= 16,137 O= 920	S= 34,867 B= 13,249 D= 778 F= 7,852 O= 920	S= 32,200 B= 12,810 D= 564 F= 5,686 O= 920	S= 30,836 B= 12,242 O= 920	S= 27,845 B= 11,245 O= 920	S= 36,035 B= 12,975 A= 100 O= 920
Category Total	66,234	57,666	52,180	43,998	40,010	50,030
				1994 - 1999		

MUNICIPALITY OF ANCHORAGE
1994 - 1999 CAPITAL IMPROVEMENT PROGRAM

Department Public Works	Category Safety Improvements					
PROJECT TITLE AND DESCRIPTION	(000's) S-State B-Bond A-Assmt D-D.O.T. F-Federal O-Other H-Heritage Lend Bank					
	1994	1995	1996	1997	1998	1999
ANCHORAGE SIGNAL SYSTEM RE-TIMING Implement adjustments to the Anchorage signal system timing to reduce traffic congestion. Design and construction 1994-1996.	D= 54 F= 546	D= 27 F= 273				
PEDESTRIAN SAFETY ENHANCEMENTS Construct priority pedestrian safety projects identified through the Hazardous Routes Committee. Projects will be identified for both federal, state, and local funding. Design and construction 1994-2000.	S= 273 B= 117 D= 55 F= 555	S= 630 B= 210 D= 15 F= 145	S= 690 B= 230 D= 7 F= 73	S= 210 B= 70 D= 65 F= 655	S= 480 B= 160 D= 33 F= 327	S= 750 B= 250
SOUTH ANCHORAGE SIGNAL SYSTEM CONNECTION Provide connection of South Anchorage area signals to the Anchorage signal system. Design and Construction 1994-1995.	D= 20 F= 203					
DEBARR RD AT BRAGAW ST CHANNELIZATION Construct street channelization. Design, right-of-way acquisition, utility relocation and construction 1994-1996.	D= 75 F= 760					
				1994 - 1999		

MUNICIPALITY OF ANCHORAGE
1994 - 1999 CAPITAL IMPROVEMENT PROGRAM

Department Public Works	Category Safety Improvements					
PROJECT TITLE AND DESCRIPTION	(000's) S-State B-Bond A-Assmt D-D.O.T. F-Federal O-Other H-Heritage Land Bank					
	1994	1995	1996	1997	1998	1999
EAGLE RIVER SIGNAL SYSTEM UPGRADE Upgrade traffic signal system to reduce traffic congestion. Design and construction 1994-1995.	D= 9 F= 91					
E ST WALKWAY - 2ND AVE TO ALASKA RAILROAD DEPOT Provides a portion of the costs for an enhanced pedestrian access from the CBD area to the Northern Crossings facilities in the Ship Creek Development area, along with a portion of the costs for the rehabilitation of the ARR Depot as part of the redevelopment of the Northern Crossings Development. Design 1994. Construction 1995-1996.	D= 27 F= 273	D= 27 F= 273	D= 27 F= 273			
ANCHORAGE SIGNAL SYSTEM UPGRADE Reconstruct and upgrade area traffic system. Construction 1993-2000.	S= 1,241 B= 532	S= 1,500 B= 500	S= 3,000 B= 1,000	S= 3,000 B= 1,000	S= 3,000 B= 1,000	S= 3,000 B= 1,000
BRAGAW ST AT NORTHERN LIGHTS BLVD CHANNEL-IZATION Construct street channelization improvements. Construction 1994.	S= 266 B= 114					
				1994 - 1999		

MUNICIPALITY OF ANCHORAGE
1994 - 1999 CAPITAL IMPROVEMENT PROGRAM

Department Public Works	Category Safety Improvements					
PROJECT TITLE AND DESCRIPTION	(000's) S-State B-Bond A-Assmt D-D.O.T. F-Federal O-Other H-Heritage Land Bank					
	1994	1995	1996	1997	1998	1999
<p>RUSSIAN JACK PEDESTRIAN SAFETY IMPROVEMENTS Construct pedestrian walkway improving access to Russian Jack Elementary School. Design, right-of-way acquisition, and construction 1994-1995.</p>	S= 70 B= 30					
<p>LAKE GEORGE/AUGUSTINE DR/CHANDALAR WALKWAY - CHANDALAR DR TO PATTERSON ST Construct pedestrian walkway to Susitna Elementary School. Design and construction 1994.</p>	S= 140					
<p>BLUFF RD WALKWAY - ERICKSON ST TO GOVERNMENT HILL ELEMENTARY SCHOOL Construct pedestrian walkway to improve access to Government Hill Elementary School. Design and construction 1994.</p>	S= 250					
<p>BARRIER FREE SIDEWALKS Reconstruct sidewalk curb returns to meet federal standards for handicap access. Design and construction 1994-2000.</p>	S= 168 B= 72	S= 180 B= 60	S= 180 B= 60	S= 180 B= 60	S= 180 B= 60	S= 180 B= 60
				1994 - 1999		

MUNICIPALITY OF ANCHORAGE
1994 - 1999 CAPITAL IMPROVEMENT PROGRAM

Department Public Works	Category Safety Improvements					
PROJECT TITLE AND DESCRIPTION	(000's) S-State B-Bond A-Assmt D-D.O.T. F-Federal O-Other H-Heritage Land Bank					
	1994	1995	1996	1997	1998	1999
ARDSA ILLUMINATION Reconstruct existing street lighting. Design and construction 1994-2000.	S= 700 B= 300	S= 700 B= 300	S= 700 B= 300	S= 700 B= 300	S= 700 B= 300	S= 700 B= 300
OLD GLENN HWY SAFETY STUDY - S CHUGIAK TO PETERS CREEK Conduct safety study to identify future CIP projects. Study 1994-1995.	S= 140 O= 60					
SOUTH FORK/HILAND RD ACCESS STUDY - Conduct access study to determine new access points to Hiland Rd. Study 1994-1995.	S= 70 O= 30					
FAIRVIEW AREA STREET LIGHTING UPGRADES Construct street lighting upgrades. Design and construction 1994-1995.	S= 175					
L ST SIDEWALK REHAB - 9TH AVE TO 10TH AVE Repair existing sidewalk. Construction 1994.	S= 20					
TUDOR SCHOOL SAFETY STUDY Conduct safety study regarding vehicular and pedestrian access conflicts to Tudor School. Study 1994-1995.	S= 30					
				1994 - 1999		

MUNICIPALITY OF ANCHORAGE
1994 - 1999 CAPITAL IMPROVEMENT PROGRAM

Department Public Works	Category Safety Improvements					
PROJECT TITLE AND DESCRIPTION	(000's) S-State B-Bond A-Assmt D-D.O.T. F-Federal O-Other H-Heritage Land Bank					
	1994	1995	1996	1997	1998	1999
NORTHERN LIGHTS BLVD AT UAA DR CHANNELIZATION Construct street channelization. Design and construction 1995-1996.		S= 60 B= 20				
AIRPORT HEIGHTS DR AND GLENN HWY INTERSECTION IMPROVEMENTS Construct street channelization. Design, right-of-way acquisition, and utility relocation 1995-1996. Construction 1998-1999.		S= 333 B= 111			S= 495 B= 165	
SPENARD RD AT BENSON BLVD CHANNELIZATION Construct street channelization. Design and construction 1995-1997.		S= 510 B= 170				
ABBOTT RD AT ABBOTT LOOP RD SIGNALIZATION Construct traffic signal. Design and construction 1995-1996.		S= 180 B= 60				
ARCTIC BLVD AT INTL AIRPORT RD CHANNELIZATION Construct street channelization. Design and construction 1995-1996.		S= 330 B= 110				
				1994 - 1999		

MUNICIPALITY OF ANCHORAGE
1994 - 1999 CAPITAL IMPROVEMENT PROGRAM

Department Public Works	Category Safety Improvements					
PROJECT TITLE AND DESCRIPTION	(000's) S-State B-Bond A-Assmt D-D.O.T. F-Federal O-Other H-Heritage Land Bank					
	1994	1995	1996	1997	1998	1999
<p>SPENARD RD AT 36TH AVE REALIGNMENT Construct traffic channelization. Design, right-of-way acquisition, and utility relocation 1997-1998. Construction 1998-1999.</p> <p>100TH AVE AT VICTOR RD SIGNALIZATION Construct traffic signal. Design and construction 1997-1998.</p> <p>STRAWBERRY RD AT JEWEL LAKE RD SIGNALIZATION Construct traffic signal. Design and construction 1998-1999.</p>				<p>S= 495 B= 165</p> <p>S= 330 B= 110</p>	<p>S= 495 B= 165</p> <p>S= 210 B= 70</p>	
				1994 - 1999		

MUNICIPALITY OF ANCHORAGE
1994 - 1999 CAPITAL IMPROVEMENT PROGRAM

Department Public Works	Category Safety Improvements					
PROJECT TITLE AND DESCRIPTION	(000's) S-State B-Bond A-Assmt D-D.O.T. F-Federal O-Other H-Heritage Land Bank					
	1994	1995	1996	1997	1998	1999
Sub-Total(s)	S= 3,543 B= 1,165 D= 240 F= 2,428 O= 90	S= 4,423 B= 1,541 D= 69 F= 691	S= 4,570 B= 1,590 D= 34 F= 346	S= 4,915 B= 1,705 D= 65 F= 655	S= 5,560 B= 1,920 D= 33 F= 327	S= 4,630 B= 1,610
Category Total	7,466	6,724	6,540	7,340	7,840	6,240
				1994 - 1999		

MUNICIPALITY OF ANCHORAGE
1994 - 1999 CAPITAL IMPROVEMENT PROGRAM

Department Public Works	Category Drainage - Collection					
PROJECT TITLE AND DESCRIPTION	(000's) S-State B-Bond A-Assmt D-D.O.T. F-Federal O-Other H-Heritage Land Bank					
	1994	1995	1996	1997	1998	1999
<p>HEAT TAPE UPGRADES Reconstruct and upgrade existing heat tape systems. Design and construction 1994-1996.</p> <p>COLONIAL VILLAGE SUBD STORM RID Construct road and drainage improvements through the RID process. Design funded with state grant and local bonds. Design and construction 1993-1994.</p> <p>48TH AVE/CROSSROADS BUSINESS PARK STORM - NORTHWOOD DR TO MINNESOTA DR Reconstruct existing storm drain in 48th between Northwood Drive and Taft Street and replace existing ditch with storm drain between 48th Avenue and Minnesota Drive. Design and phase I construction 1993-1994. Phase II construction 1995-1996.</p> <p>97TH AVE STORM TRUNK - MINNESOTA DR TO INDEPENDENCE PARK Design and construct storm trunk. Phase IV, Arctic Blvd to King St 1994-1995. Phase V, King St to ARR, 1995-1996. (Continued on Next Page)</p>	<p>S= 210 B= 90</p> <p>S= 467</p> <p>S= 500</p> <p>S= 420 B= 180</p>	<p>S= 210 B= 90</p>	<p>S= 420 B= 180</p>			
				1994 - 1999		

MUNICIPALITY OF ANCHORAGE
1994 - 1999 CAPITAL IMPROVEMENT PROGRAM

Department Public Works	Category Drainage - Collection					
PROJECT TITLE AND DESCRIPTION	(000's) S-State B-Bond A-Assmt D-D.O.T. F-Federal O-Other H-Heritage Land Bank					
	1994	1995	1996	1997	1998	1999
97TH AVE STORM TRUNK - MINNESOTA DR TO INDEPENDENCE PARK (Continued) Phase VI, ARR to Independence Park. 1996-1997						
FISH CREEK IMPROVEMENTS - MCRAE RD TO 36TH AVE Construct creek improvements to improve drainage capacity. Phase I design funded with bond and grant funds. Phase I construction 1994. Phase II design and construction 1994-1995. Phase III design and construction 1995-1996.	S= 420 B= 180	S= 450 B= 150				
OBRIEN ST RID DRAINAGE - 68TH AVE TO 70TH AVE Construct storm drain portion of RID. Construction 1994-1995.	S= 154 B= 66					
LOWER HILLSIDE AREA STORM DRAINAGE Construct storm drainage improvements identified in the Hillside Drainage Study. Design and construction each year 1994-1999.	S= 250	S= 250	S= 250	S= 250	S= 250	S= 250
				1994 - 1999		

MUNICIPALITY OF ANCHORAGE
1994 - 1999 CAPITAL IMPROVEMENT PROGRAM

Department Public Works	Category Drainage - Collection					
PROJECT TITLE AND DESCRIPTION	(000's) S-State B-Bond A-Assmt D-D.O.T. F-Federal O-Other H-Heritage Land Bank					
	1994	1995	1996	1997	1998	1999
<p>KLATT AREA DRAINAGE Construct improvements identified and designed in the Klatt area drainage study. Design 1994 and phase I and II construction 1994-1995.</p>	<p>S= 420 B= 180</p>	<p>S= 420 B= 180</p>				
<p>CHESTER CREEK IMPROVEMENTS - WESTCHESTER LAGOON TO NEW SEWARD HWY Construct creek improvements to improve drainage capacity. Preliminary Engineering funded with 1992 bond and grant funds. Design and permitting 1993-1994. Phase I construction 1994-1995. Phase II construction 1995-1996.</p>	<p>S= 420 B= 180</p>	<p>S= 450 B= 150</p>				
<p>HOOD CREEK STORM REHAB - LAKE HOOD TO COOK INLET Construct flood control measures including creek capacity improvements, storm drain reconstruction, a storm drain bypass facility and other improvements based on findings of the State's Lake Hood Drainage Study. Preliminary Engineering and Phase I design and construction funded with 1991 bonds and (Continued on Next Page)</p>	<p>S= 504 B= 216</p>	<p>S= 450 B= 150</p>	<p>S= 450 B= 150</p>			
				1994 - 1999		

MUNICIPALITY OF ANCHORAGE
1994 - 1999 CAPITAL IMPROVEMENT PROGRAM

Department Public Works	Category Drainage - Collection					
PROJECT TITLE AND DESCRIPTION	(000's) S-State B-Bond A-Assmt D-D.O.T. F-Federal O-Other H-Heritage Land Bank					
	1994	1995	1996	1997	1998	1999
HOOD CREEK STORM REHAB - LAKE HOOD TO COOK INLET (Continued) grants. Design of additional phases 1994-1995. Construction 1996-1998.						
80TH AVE/SPRUCE ST/84TH AVE STORM DRAIN - LAKE OTIS PKWY TO ABBOTT LOOP RD Construct storm trunk. Design 1994-1995. Phase I construction 1995-1996.	S= 140 B= 60	S= 750 B= 250				
COMMODORE PARK AREA DRAINAGE Construct storm trunk. Design and construction 1994-1995.	S= 210 B= 90					
COLLEGE VILLAGE SUBD STORM RECONSTRUCTION Reconstruct storm drain. Storm system study and design 1994-1995. Storm reconstruction 1995-1996.	S= 210 B= 90	S= 560 B= 240				
WESLEYAN DR AND MILLS DR AREA STORM DRAIN Construct storm drain. Design 1994-1995. Construction 1995-1996.	S= 105 B= 45	S= 495 B= 155				
				1994 - 1999		

MUNICIPALITY OF ANCHORAGE
1994 - 1999 CAPITAL IMPROVEMENT PROGRAM

Department Public Works	Category Drainage - Collection					
PROJECT TITLE AND DESCRIPTION	(000's) S-State B-Bond A-Assmt D-D.O.T. F-Federal O-Other H-Heritage Land Bank					
	1994	1995	1996	1997	1998	1999
SCENIC PARK SUBD AREA STORM DRAIN Construct storm drains. Design and construction 1995-1996.		S= 375 B= 125				
MINNESOTA DR STORM REHAB - RESSEL AVE TO STRAWBERRY RD Reconstruct storm trunk. Design and construction 1995-1996.		S= 600 B= 200				
LAKE OTIS INDUSTRIAL CENTER AREA STORM DRAIN Construct storm trunks identified in the Little Campbell Creek Area Drainage Study. Design and construction 1995-1999.		S= 375 B= 125		S= 375 B= 125	S= 375 B= 125	
WEST BLUFF DR STORM REHAB - OCEAN DOCK RD TO BROWN ST Reconstruct storm drain. Preliminary design funded with 1992 bond funds. Final design and construction 1995-1996.		S= 595 B= 190				
WESTCHESTER LAGOON REHABILITATION Rehabilitation of portions of Westchester Lagoon. Design and construction Phase I 1995-1996. Phase II 1996-1997.		S= 450 B= 150	S= 450 B= 150			
				1994 - 1999		

MUNICIPALITY OF ANCHORAGE
1994 - 1999 CAPITAL IMPROVEMENT PROGRAM

Department Public Works	Category Drainage - Collection					
PROJECT TITLE AND DESCRIPTION	(000's) S-State B-Bond A-Assmt D-D.O.T. F-Federal O-Other H-Heritage Land Bank					
	1994	1995	1996	1997	1998	1999
<p>FISH CREEK STORM - ARCTIC BLVD TO "C" ST (36TH AVE) Reconstruct storm trunk. Design 1994-1995. Construction 1995-1996.</p> <p>GAMBELL ST STORM DRAIN- 112TH AVE TO KLATT RD Construct storm drain. Design and construction 1995-1996.</p> <p>FURROW CREEK IMPROVEMENTS - TURNAGAIN ARM TO OLD SEWARD HWY Construct drainage capacity improvements identified in the Furrow Creek Drainage Study Improvements include creek channel enhance- ment and culvert replacements at Clippership Cir and Johns Rd.</p> <p>MCLIN CT STORM DRAIN - MCLIN CT TO 72ND AVE Construct storm drain. Design and construction 1996-1997.</p> <p>88TH AVE STORM DRAIN - WINCHESTER ST TO CIRCLE DR Construct storm truck. Design and construc- (Continued on Next Page)</p>		<p>S= 750 B= 250</p> <p>S= 150 B= 50</p> <p>S= 140 B= 60</p>	<p>S= 300 B= 100</p> <p>S= 30 B= 10</p> <p>S= 450 B= 150</p>	<p>S= 450 B= 150</p>		
				1994 - 1999		

MUNICIPALITY OF ANCHORAGE
1994 - 1999 CAPITAL IMPROVEMENT PROGRAM

Department Public Works	Category Drainage - Collection					
PROJECT TITLE AND DESCRIPTION	(000's) S-State B-Bond A-Assmt D-D.O.T. F-Federal O-Other H-Heritage Land Bank					
	1994	1995	1996	1997	1998	1999
88TH AVE STORM DRAIN - WINCHESTER ST TO CIRCLE DR (Continued) tion 1996-1998.						
O'MALLEY RD STORM TRUNK - SEWARD HWY TO CANGE ST Construct storm trunk. Design and construction 1996-1997.			S= 450 B= 150	S= 450 B= 150		
12TH AVE STORM DRAIN - WEST END TO TURPIN RD Construct storm drain. Design and construction 1996-1997.			S= 135 B= 45			
LITTLE CAMPBELL CREEK CULVERT REPLACEMENT - NORTH FORK AT OLD SEWARD HWY Replace culvert. Design and construction 1997-1998.				S= 90 B= 30		
LITTLE CAMPBELL CREEK CULVERT REPLACEMENT - NORTH FORK AT 68TH AVE Construct creek culvert. Design and construction 1997-1998.				S= 120 B= 40		
				1994 - 1999		

MUNICIPALITY OF ANCHORAGE
 1994 - 1999 CAPITAL IMPROVEMENT PROGRAM

Department Public Works	Category Drainage - Collection					
PROJECT TITLE AND DESCRIPTION	(000's) S-State B-Bond A-Assmt D-D.O.T. F-Federal O-Other H-Heritage Land Bank					
	1994	1995	1996	1997	1998	1999
LITTLE CAMPBELL CREEK IMPROVEMENTS- NATHAN ST TO CAMPBELL CREEK Construct creek improvements. Design and construction 1997-1998.				S= 120 B= 40		
SUNRISE DR AND 20TH AVE AREA STORM DRAIN Construct storm drain. Design and Construction 1997-1998.				S= 150 B= 50		
TIKISHLA ST AREA STORM DRAIN Construct storm drain. Design and Construction 1997-1998.				S= 135 B= 45		
COLLINS WAY STORM DRAIN (PHASE II) Construct storm drain. Design and Construction 1997-1998.				S= 375 B= 125		
LITTLE CAMPBELL CREEK IMPROVEMENTS AT 66TH AVE Construct creek channel improvements. Design and construction 1997-1998.				S= 225 B= 75		
OCEANVIEW DR STORM DRAIN - ALASKA RAILROAD TO GULF CIR AREA (Continued on Next Page)				S= 345 B= 115		
				1994 - 1999		

MUNICIPALITY OF ANCHORAGE
1994 - 1999 CAPITAL IMPROVEMENT PROGRAM

Department Public Works	Category Drainage - Collection					
PROJECT TITLE AND DESCRIPTION	(000's) S-State B-Bond A-Assmt D-D.O.T. F-Federal O-Other H-Heritage Land Bank					
	1994	1995	1996	1997	1998	1999
<p>OCEANVIEW DR STORM DRAIN - ALASKA RAILROAD TO GULF CIR AREA (Continued) Construct storm drain. Design and construction 1997-1998.</p>						
<p>ROSEMARY ST STORM DRAIN - 20TH AVE TO CHESTER CREEK Construct storm drain. Design and construction 1997-1998.</p>				S= 300 B= 100		
<p>72ND AVE STORM DRAIN - BAILEY ST TO SAND LAKE RD Construct storm drain. Design and construction 1997-1998.</p>				S= 330 B= 110		
<p>SKYWAY PARK ESTATES SUBD STORM DRAIN Construct storm drain. Design and construction 1998-1999.</p>					S= 345 B= 115	
<p>RIO GRANDE AVE STORM DRAIN - HACIENDA DR TO LAKE OTIS PKWY Construct storm drain. Design and construction 1998-1999.</p>					S= 180 B= 60	
				1994 - 1999		

MUNICIPALITY OF ANCHORAGE
1994 - 1999 CAPITAL IMPROVEMENT PROGRAM

Department Public Works	Category Drainage - Collection					
PROJECT TITLE AND DESCRIPTION	(000's) S-State B-Bond A-Assmt D-D.O.T. F-Federal O-Other H-Heritage Land Bank					
	1994	1995	1996	1997	1998	1999
LITTLE CAMPBELL CREEK CULVERT REPLACEMENT - NORTH FORK AT SEWARD HWY Culvert replacement. Design and construction 1998-1999.					S= 375 B= 125	
SILVER FOX LN STORM DRAIN - BRANDON DR TO OLD SEWARD HWY Construct storm drain. Design and construction 1998-1999.					S= 375 B= 125	
WESTGATE PARK SUBD AREA STORM DRAIN Construct storm drain. Design and construction 1998-1999.					S= 300 B= 100	
30TH AVE STORM DRAIN- SUNFLOWER ST TO ROSE ST T Construct storm drain. Design and construction 1998-1999.					S= 150 B= 50	
KLUANE AVE AT CHESTER CREEK STORM DRAIN Construct storm drain. Design and construction 1998-1999.					S= 120 B= 40	
					1994 - 1999	

MUNICIPALITY OF ANCHORAGE
1994 - 1999 CAPITAL IMPROVEMENT PROGRAM

Department Public Works	Category Drainage - Collection					
PROJECT TITLE AND DESCRIPTION	(000's) S-State B-Bond A-Assmt D-D.O.T. F-Federal O-Other H-Heritage Land Bank					
	1994	1995	1996	1997	1998	1999
LITTLE CAMPBELL CREEK IMPROVEMENTS - NORTH FORK AT 68TH AVE Bank stabilization and habitat improvements. Design and construction 1999-2000.						S= 555 B= 185
WHITEHALL ST STORM DRAIN - RASPBERRY RD TO CARAVELLE DR Construct storm drain. Design and construction 1999-2000.						S= 195 B= 65
C ST STORM TRUNK - 91ST AVE TO 97TH AVE Construct storm drain. Design and construction 1999-2000.						S= 270 B= 90
3RD AVE STORM DRAIN- GAMBELL ST TO SHIP CREEK Construct Storm Drain. Design and Construction 1999-2000.						S= 300 B= 100
SPERSTAD SUBD AREA STORM DRAIN Construct storm drain. Design and construction 1999-2000.						S= 300 B= 100
VALLEY ST AREA STORM DRAIN Construct storm drain. Design and construc- (Continued on Next Page)						S= 675 B= 225
					1994 - 1999	

MUNICIPALITY OF ANCHORAGE
1994 - 1999 CAPITAL IMPROVEMENT PROGRAM

Department Public Works	Category Drainage - Collection					
PROJECT TITLE AND DESCRIPTION	(000's) S-State B-Bond A-Assmt D-D.O.T. F-Federal O-Other H-Heritage Land Bank					
	1994	1995	1996	1997	1998	1999
VALLEY ST AREA STORM DRAIN (Continued) tion 1999-2000.						
Sub-Total(s)	S= 4,430 B= 1,377	S= 7,470 B= 2,515	S= 2,935 B= 935	S= 3,715 B= 1,155	S= 2,470 B= 740	S= 2,545 B= 765
Category Total	5,807	9,985	3,870	4,870	3,210	3,310
				1994 - 1999		

MUNICIPALITY OF ANCHORAGE
1994 - 1999 CAPITAL IMPROVEMENT PROGRAM

Department Public Works	Category Drainage - Treatment					
PROJECT TITLE AND DESCRIPTION	(000's) S-State B-Bond A-Assmt D-D.O.T. F-Federal O-Other H-Heritage Land Bank					
	1994	1995	1996	1997	1998	1999
<p>CAMPBELL CREEK AT MINNESOTA DR SEDIMENTATION BASIN Construct sedimentation basin. Design and right-of-way acquisition 1994-1996. Construction 1996-1998.</p>	<p>D= 51 F= 509</p>		<p>D= 70 F= 710</p>			
<p>CAMPBELL CREEK AT C ST SEDIMENTATION BASIN Construct Sedimentation Basin. Design, right-of-way acquisition, utility relocation, and Phase I construction 1994-1996. Final utility relocation and Phase II construction 1997-1998.</p>	<p>D= 120 F= 1,215</p>			<p>D= 126 F= 1,259</p>		
<p>NEW SEWARD HWY FRONTAGE RD OIL AND GRIT SEPARATOR Construct oil and grit separator for proposed sedimentation basin. Design and construction 1994.</p>	<p>S= 350 B= 150</p>					
<p>SANDLEWOOD AT LITTLE CAMPBELL CREEK OIL AND GRIT SEPARATOR Construct oil and grit separator for proposed sedimentation basin. Design and construction 1994.</p>	<p>S= 350 B= 150</p>					
				1994 - 1999		

MUNICIPALITY OF ANCHORAGE
1994 - 1999 CAPITAL IMPROVEMENT PROGRAM

Department Public Works	Category Drainage - Treatment					
PROJECT TITLE AND DESCRIPTION	(000's) S-State B-Bond A-Assmt D-D.O.T. F-Federal O-Other H-Heritage Land Bank					
	1994	1995	1996	1997	1998	1999
<p>COMMERCIAL DR AND VIKING DR SNOW DISPOSAL SITE Construct improvements to snow disposal site. Design study funded with 1992 bonds. Design 1994-1995. Construction 1995-1996.</p>	S= 280	S= 480 B= 160				
<p>CHESTER CREEK AT ARCTIC BLVD OIL AND GRIT SEPARATOR Construct oil and grit separator. Design and construction 1994-1995.</p>	S= 90 B= 90					
<p>SHIP CREEK AT POST RD OIL AND GRIT SEPARATOR Construct oil and grit separator. Design and construction 1994-1995.</p>	S= 168 B= 72					
<p>BAYSHORE LAKE OIL AND GRIT SEPARATOR Construct oil and grit separator. Design and construction 1994-1995.</p>	S= 210 B= 90					
<p>CHESTER CREEK AT EAGLE ST OIL AND GRIT SEPARATOR Construct oil and grit separator. Design and construction 1994-1995.</p>	S= 210 B= 90					
				1994 - 1999		

MUNICIPALITY OF ANCHORAGE
1994 - 1999 CAPITAL IMPROVEMENT PROGRAM

Department Public Works	Category Drainage - Treatment					
PROJECT TITLE AND DESCRIPTION	(000's) S-State B-Bond A-Assmt D-D.O.T. F-Federal O-Other H-Heritage Land Bank					
	1994	1995	1996	1997	1998	1999
SAND LAKE AT SPORTSMAN DR OIL AND GRIT SEPARATOR Construct oil and grit separator. Design and construction 1994-1995.	S= 168 B= 72					
SHIP CREEK AT TRADE CENTER OIL AND GRIT SEPARATOR Construct oil and grit seperator. Design and construction 1994-1995.	S= 168 B= 72					
SHIP CREEK AT C ST OIL AND GRIT SEPARATOR Construct oil and grit separator. Design and construction 1994-1995.	S= 210 B= 90					
HILLSTRAND POND SEDIMENTATION BASIN REHAB Rehabilitate existing sedimentation basin. Design 1994-1995. Construction 1996-1997.	S= 224 B= 96		S= 2,100 B= 700			
CAMPBELL CREEK OUTFALL IMPACT STUDY - OLD SEWARD HWY TO PIPER ST Study the impacts of existing storm drain outfalls on Campbell Creek. Study 1994-1995.	S= 50					
				1994 - 1999		

MUNICIPALITY OF ANCHORAGE
1994 - 1999 CAPITAL IMPROVEMENT PROGRAM

Department Public Works	Category Drainage - Treatment					
PROJECT TITLE AND DESCRIPTION	(000's) S-State B-Bond A-Assmt D-D.O.T. F-Federal O-Other H-Heritage Land Bank					
	1994	1995	1996	1997	1998	1999
<p>97TH AVE AND C ST SEDIMENTATION BASIN Construct sedimentation basin. The facility will also be used as a snow disposal site. Design and partial right-of-way acquisition funded with 1991 and 1992 bonds. Final design and right-of-way acquisition 1995-1996 Construction 1996-1997.</p>		D= 150 F= 1,515				
<p>ESSEX SQUARE SUBD AREA SEDIMENTATION BASIN Construct sedimentation basin. Preliminary design, right-of-way acquisition, and phase I construction funded with local bonds. Final design, utility relocation, and Phase II construction 1995-1997. Phase III construction 1998-1999.</p>		D= 40 F= 405			D= 81 F= 809	
<p>CAMPBELL CREEK AT GREENHILL WAY SEDIMENTATION BASIN Construct sedimentation basin. Design and right-of-way acquisition 1995-1997. Construction 1997-1999.</p>		D= 65 F= 660		D= 141 F= 1,414		
<p>BAYSHORE LAKE SEDIMENTATION BASIN Construct sedimentation basin. Design and (Continued on Next Page)</p>			D= 60 F= 610		D= 141 F= 1,414	
				1994 - 1999		

MUNICIPALITY OF ANCHORAGE
1994 - 1999 CAPITAL IMPROVEMENT PROGRAM

Department Public Works	Category Drainage - Treatment					
PROJECT TITLE AND DESCRIPTION	(000's) S-State B-Bond A-Assmt D-D.O.T. F-Federal O-Other H-Heritage Land Bank					
	1994	1995	1996	1997	1998	1999
<p>BAYSHORE LAKE SEDIMENTATION BASIN (Continued) Phase I construction 1996-1997. Phase II construction 1998-1999.</p> <p>GOVERNMENT HILL AREA SNOW DISPOSAL SITE Construct improvements to snow disposal site. Design study funded with 1992 bonds. Design to be pursued upon completion of area redevelopment study. Design 1996-1997.</p> <p>SHIP CREEK WEST OF C ST OIL AND GREASE SEPARATOR Construct oil and grease separator. Design and construction 1996-1997.</p> <p>CHESTER CREEK AT C ST SOUTH SIDE OIL AND GREASE SEPARATOR Construct oil and grease separator. Design and construction 1996-1997.</p> <p>FISH CREEK AT WILLOW ST OIL AND GREASE SEPARATOR Construct oil and grease separator. Design (Continued on Next Page)</p>			<p>S= 140</p>			
			<p>S= 225 B= 75</p>			
			<p>S= 180 B= 60</p>			
			<p>S= 180 B= 60</p>			
				1994 - 1999		

MUNICIPALITY OF ANCHORAGE
1994 - 1999 CAPITAL IMPROVEMENT PROGRAM

Department Public Works	Category Drainage - Treatment					
PROJECT TITLE AND DESCRIPTION	(000's) S-State B-Bond A-Assmt D-D.O.T. F-Federal O-Other H-Heritage Land Bank					
	1994	1995	1996	1997	1998	1999
<p>FISH CREEK AT WILLOW ST OIL AND GREASE SEPARATOR (Continued) and construction 1996-1997.</p> <p>CHESTER CREEK AT A STREET OIL AND GREASE SEPARATOR Construct oil and grease separator. Design and construction 1997-1998.</p> <p>CHESTER CREEK AT BUNKER ST OIL AND GREASE SEPARATOR Construct oil and grease separator. Design and construction 1997-1998.</p> <p>CHESTER CREEK AT MINNESOTA DR SEDIMENTATION BASIN Construct oil and grease separator. Design and construction 1997-1998.</p> <p>NADINE ST AND 80TH AREA SEDIMENTATION BASIN Construct sedimentation basin. Design and construction 1998-1999.</p>				<p>S= 180 B= 60</p> <p>S= 180 B= 60</p> <p>S= 180 B= 60</p>	<p>S= 450 B= 150</p>	
				1994 - 1999		

MUNICIPALITY OF ANCHORAGE
1994 - 1999 CAPITAL IMPROVEMENT PROGRAM

Department Public Works	Category Drainage - Treatment					
PROJECT TITLE AND DESCRIPTION	(000's) S-State B-Bond A-Assmt D-D.O.T. F-Federal O-Other H-Heritage Land Bank					
	1994	1995	1996	1997	1998	1999
BAXTER BOG AT TAYSHEE CIR OIL AND GREASE SEPARATOR Construct Oil and grease separator. Design and construction 1998-1999.					S= 180 B= 60	
OLD SEWARD HWY/74TH AVE SEDIMENTATION BASIN Construct sedimentation basin. Design and construction 1998-2000.					S= 900 B= 300	
ROSALIND LOOP AREA OIL AND GREASE SEPARATOR Construct oil and grease separator. Design and construction 1998-1999.					S= 180 B= 60	
FISH CREEK AT IOWA DR OIL AND GREASE SEPARATOR Construct oil and grease separator. Design and construction 1998-1999.					S= 180 B= 60	
80TH AVE/GREENWOOD ST AREA SEDIMENTATION BASIN Construct sedimentation basin. Design and construction 1998-2000.					S= 1,350 B= 450	
				1994 - 1999		

MUNICIPALITY OF ANCHORAGE
1994 - 1999 CAPITAL IMPROVEMENT PROGRAM

Department	Category					
Public Works	Drainage - Treatment					
PROJECT TITLE AND DESCRIPTION	(000's) S-State B-Bond A-Assmt D-D.O.T. F-Federal O-Other H-Heritage Land Bank					
	1994	1995	1996	1997	1998	1999
FISH CREEK AT 34TH AVE AND TURNAGAIN BLVD OIL AND GREASE SEPARATOR Construct Oil and grease separator. Design and construction 1998-1999.					S= 180 B= 60	
CHESTER CREEK AT ARCTIC BLVD NORTH SIDE OIL AND GREASE SEPARATOR Construct oil and grease separator. Design and construction 1998-1999.					S= 180 B= 60	
72ND AVE/SEWARD HWY AREA SEDIMENTATION BASIN Construct sedimentation basin. Design and construction 1999-2001.						S= 1,125 B= 375
BUGLE CT/RASPBERRY RD AREA SEDIMENTATION BASIN Construct sedimentation basin. Design and construction 1999-2001.						S= 1,200 B= 400
					1994 - 1999	

MUNICIPALITY OF ANCHORAGE
1994 - 1999 CAPITAL IMPROVEMENT PROGRAM

Department Public Works	Category Drainage - Treatment					
PROJECT TITLE AND DESCRIPTION	(000's) S-State B-Bond A-Assmt D-D.O.T. F-Federal O-Other H-Heritage Land Bank					
	1994	1995	1996	1997	1998	1999
Sub-Total(s)	S= 2,478 B= 972 D= 171 F= 1,724	S= 480 B= 160 D= 255 F= 2,580	S= 2,825 B= 895 D= 130 F= 1,320	S= 540 B= 180 D= 267 F= 2,673	S= 3,600 B= 1,200 D= 222 F= 2,223	S= 2,325 B= 775
Category Total	5,345	3,475	5,170	3,660	7,245	3,100
				1994 - 1999		

MUNICIPALITY OF ANCHORAGE
1994 - 1999 CAPITAL IMPROVEMENT PROGRAM

Department Public Works	Category Public Works Miscellaneous					
PROJECT TITLE AND DESCRIPTION	(000's) S-State B-Bond A-Assmt D-D.O.T. F-Federal O-Other H-Heritage Land Bank					
	1994	1995	1996	1997	1998	1999
<p>SOILS REMEDIATION FACILITY Construct soils remediation facility to facilitate handling of hydrocarbon contaminated material. Design and right-of-way acquisition funded with 1992 bond funds. Construction 1994-1995. Possible source of state grant funds is the 470 Fund for Hazardous Materials Cleanup.</p>	S= 350 B= 150					
<p>HEAVY EQUIPMENT FOR ROAD AND DRAINAGE Purchase of Capital Equipment for use in road and drainage projects. Acquisition 1994-2000. See the Fleet Services section of the Property & Facility Management budget for a detailed listing of vehicles and matching funds.</p>	S= 1,410 B= 604	B= 1,300	B= 1,300	B= 1,500	B= 1,500	B= 1,500
<p>ANCHORAGE MEMORIAL PARK CEMETERY IMPROVEMENTS Design and construct improvements to cemetery related to expansion and increased access. Design and construction 1994-2000.</p>	S= 150	S= 100	S= 100	S= 100	S= 100	S= 100
<p>SNOW DISPOSAL SITE ACQUISITION Snow disposal site acquisition. Site study (Continued on Next Page)</p>		S= 600 B= 200	S= 750 B= 250			
				1994 - 1999		

MUNICIPALITY OF ANCHORAGE
1994 - 1999 CAPITAL IMPROVEMENT PROGRAM

Department	Category					
Public Works	Public Works Miscellaneous					
PROJECT TITLE AND DESCRIPTION	(000's) S-State B-Bond A-Assmt D-D.O.T. F-Federal O-Other H-Heritage Land Bank					
	1994	1995	1996	1997	1998	1999
SNOW DISPOSAL SITE ACQUISITION (Continued) and identification 1995-1996. Acquisition 1996-1997.						

Sub-Total(s)	S= 1,910 B= 754	S= 700 B= 1,500	S= 850 B= 1,550	S= 100 B= 1,500	S= 100 B= 1,500	S= 100 B= 1,500
Category Total	2,664	2,200	2,400	1,600	1,600	1,600
*****	*****	*****	*****	*****	*****	*****
Department Total(s)	S= 45,748 B= 18,000 A= 470 D= 1,999 F= 20,289 O= 1,010	S= 47,940 B= 18,965 D= 1,102 F= 11,123 O= 920	S= 43,380 B= 17,780 D= 728 F= 7,352 O= 920	S= 40,106 B= 16,782 D= 332 F= 3,328 O= 920	S= 39,575 B= 16,605 D= 255 F= 2,550 O= 920	S= 45,635 B= 17,625 A= 100 O= 920
Grand Total of Public Works	87,516	80,050	70,160	61,468	59,905	64,280
				1994 - 1999		

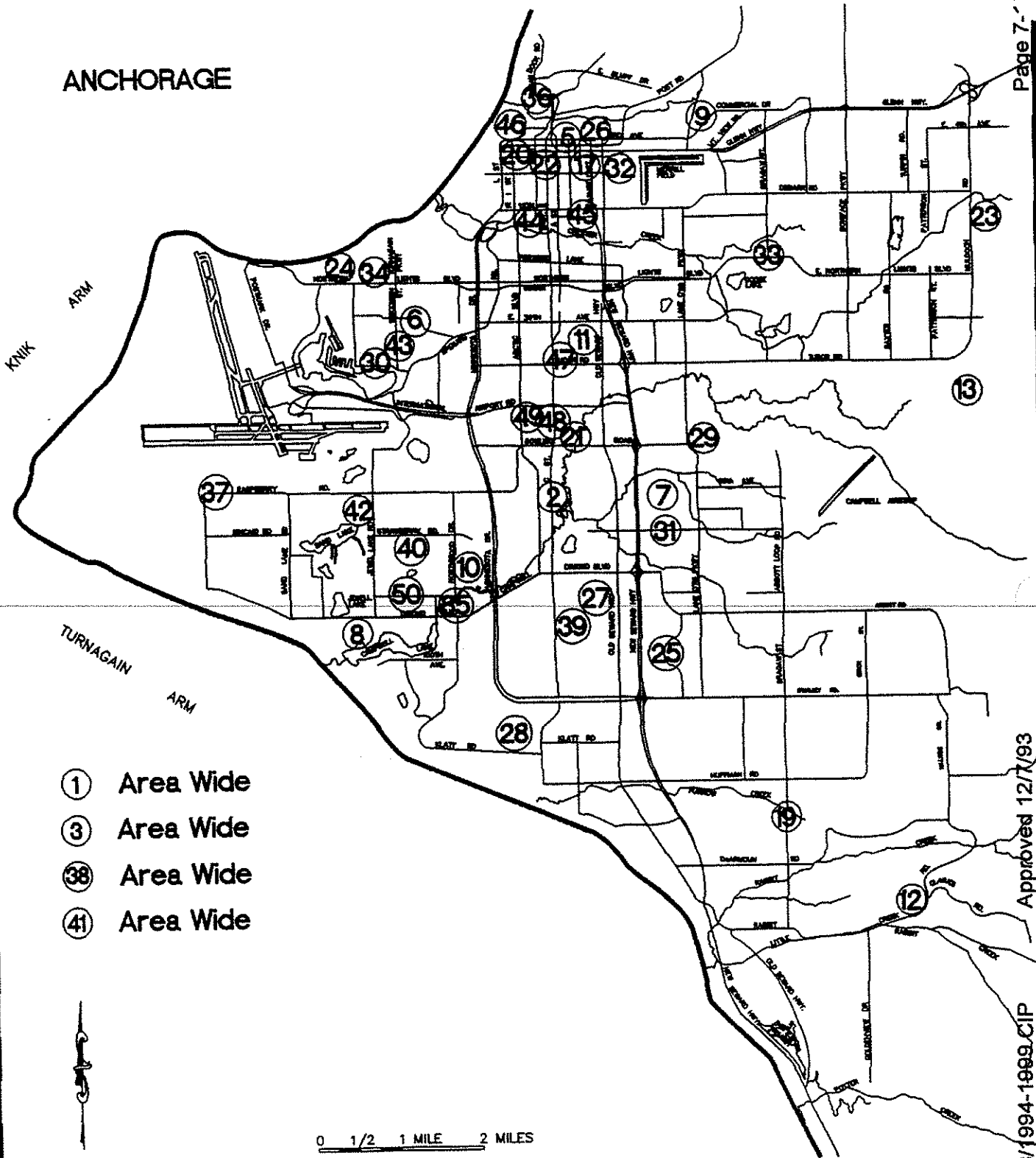
**MUNICIPALITY OF ANCHORAGE
1994 CAPITAL IMPROVEMENT BUDGET
DEPARTMENT OF PUBLIC WORKS**

ROADWAY IMPROVEMENTS MAP LIST

MAP #	TITLE
1	■ AMATS ALTERNATIVE CORRIDOR STUDY
2	■ ARCTIC BLVD UPGRADE - RASPBERRY RD TO DIMOND BLVD
3	■ ASSESSMENT DISTRICTS
4	■ BARONOFF AVE UPGRADE - EAGLE RIVER LOOP RD TO LIESELOTTE CIR
5	■ BARROW ST OVERLAY - 3RD AVE TO 9TH AVE
6	■ BROADMOOR ESTATES SUBD STREET RECONSTRUCTION
7	■ BURLWOOD DR/OAKWOOD DR/72ND AVE RECONSTRUCTION-68TH TO 72ND AVE
8	■ CAMPBELL WOODS SUBD STREET RECONSTRUCTION
9	■ COMMERCIAL DR/MT VIEW DR OVERLAY - POST RD TO MCCAREY RD
10	■ COUNTRYWOODS DR/HARVEST CIR RECONSTRUCTION - NORTHWOOD DR TO LAMPLIGHTER ST
11	■ DENALI ST RID UPGRADE - 40TH AVE TO TUDOR RD
12	■ DISTRICT 18 LRSA's (HILLSIDE) ROAD AND DRAINAGE REHAB
13	■ DISTRICT 22 LRSA (CAMPBELL/STUCKAGAIN) ROAD AND DRAINAGE REHAB
14	■ DISTRICT 9 RSA (GIRDWOOD) ROAD AND DRAINAGE REHAB
15	■ DISTRICTS 24, 25, 26 RSA (CBERRRSA) ROAD AND DRAINAGE REHAB
16	■ EAGLE RIVER PM - 10 ROAD UPGRADE PROJECTS
17	■ EAGLE ST OVERLAY - 3RD AVE TO 6TH AVE
18	■ EKLUTNA RIVER BRIDGE REHAB AT OLD GLENN HWY
19	■ ELMORE ST UPGRADE - HUFFMAN RD TO DEARMOUN RD
20	■ F ST OVERLAY - 6TH AVE TO 9TH AVE
21	■ FAIRBANKS ST OVERLAY - 54TH AVE TO 56TH AVE
22	■ G ST OVERLAY - 3RD AVE TO 9TH AVE
23	■ GREENDALE ST OVERLAY - 17TH AVE TO 20TH AVE
24	■ HOOD CT RECONSTRUCTION - WESTWOOD DR TO WESTWOOD DR
25	■ INDEPENDENCE DR OVERLAY - ABBOTT RD TO COLONY LOOP
26	■ INGRA ST EXTENSION - WAREHOUSE AVE TO 3RD AVE
27	■ KING ST UPGRADE - DIMOND BLVD TO 100TH AVE
28	■ KLATT RD UPGRADE - SOUTHPORT BLVD TO C ST
29	■ LAKE OTIS PKWY ELECTRICAL UNDERGROUNDING - TUDOR TO HUFFMAN
30	■ LAKESHORE DR UPGRADE - AERO AVE TO WISCONSIN
31	■ LORE RD UPGRADE - NEW SEWARD HWY TO LAKE OTIS
32	■ MEDFRA ST OVERLAY - 5TH AVE TO 15TH AVE
33	■ NORTHERN LIGHTS BLVD OVERLAY - LAKE OTIS PKWY TO MULDOON ROAD
34	■ NORTHERN LIGHTS BLVD UPGRADE - POSTMARK DR TO WISCONSIN
35	■ NORTHWOOD DR UPGRADE - 88TH AVE AVE TO DIMOND
33	■ PORT ACCESS RD UPGRADE - PORT TO A/C BRIDGE
37	■ RASPBERRY RD UPGRADE - KINCAID RD TO SAND LAKE RD
38	■ ROAD AND DRAINAGE SYSTEM REHABILITATION
39	■ SOUTH ANCHORAGE EAST-WEST CORRIDOR STUDY-DIMOND-O'MALLEY/LAKE OTIS- MINNESOTA DR
40	■ STRAWBERRY RD UPGRADE - JEWEL LAKE RD TO NORTHWOOD DR
41	■ STREET SURFACE REHAB
42	■ TOWN AND COUNTRY ESTATES SUBD STREET RECONSTRUCTION
43	■ WISCONSIN ST UPGRADE - NORTHERN LIGHTS BLVD TO 43RD
44	■ 15TH AVE DESIGN STUDY-L ST TO ORCA ST
45	■ 15TH AVE OVERLAY - C ST TO INGRA ST
46	■ 3RD AVE OVERLAY - "L" ST TO "E" ST
47	■ 40TH AVE UPGRADE - "A" ST TO DENALI ST
48	■ 53RD AVE RECONSTRUCTION - ARCTIC BLVD TO EAST END
49	■ 54TH AVE RECONSTRUCTION - ARCTIC BLVD TO EAST END
50	■ 88TH AVE OVERLAY - JEWEL LAKE RD TO ARLENE ST

ROADWAY IMPROVEMENTS (1994)

ANCHORAGE



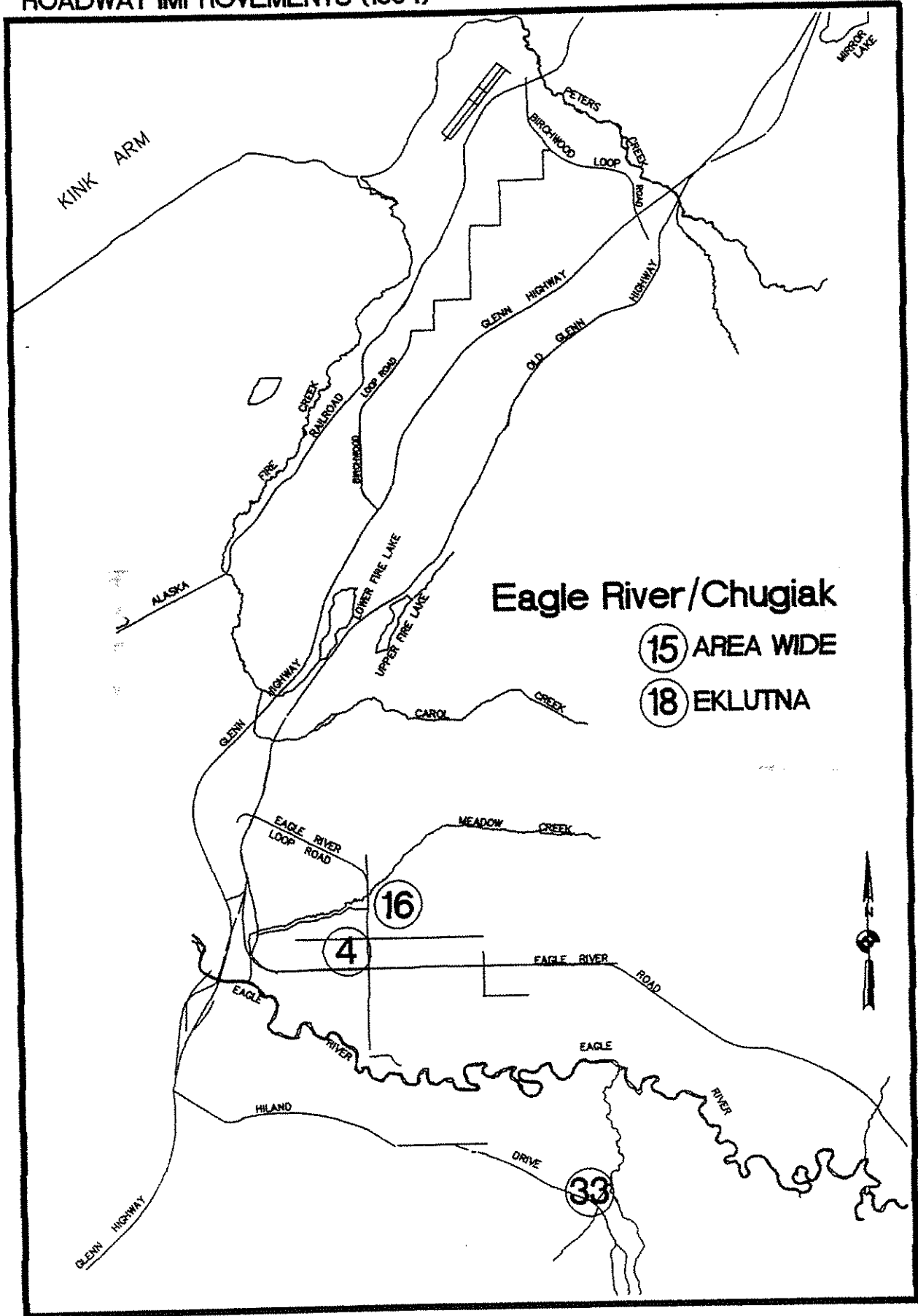
- ① Area Wide
- ③ Area Wide
- ③⑧ Area Wide
- ④① Area Wide

0 1/2 1 MILE 2 MILES

⑭ Girdwood

Approved 12/7/93

ROADWAY IMPROVEMENTS (1994)



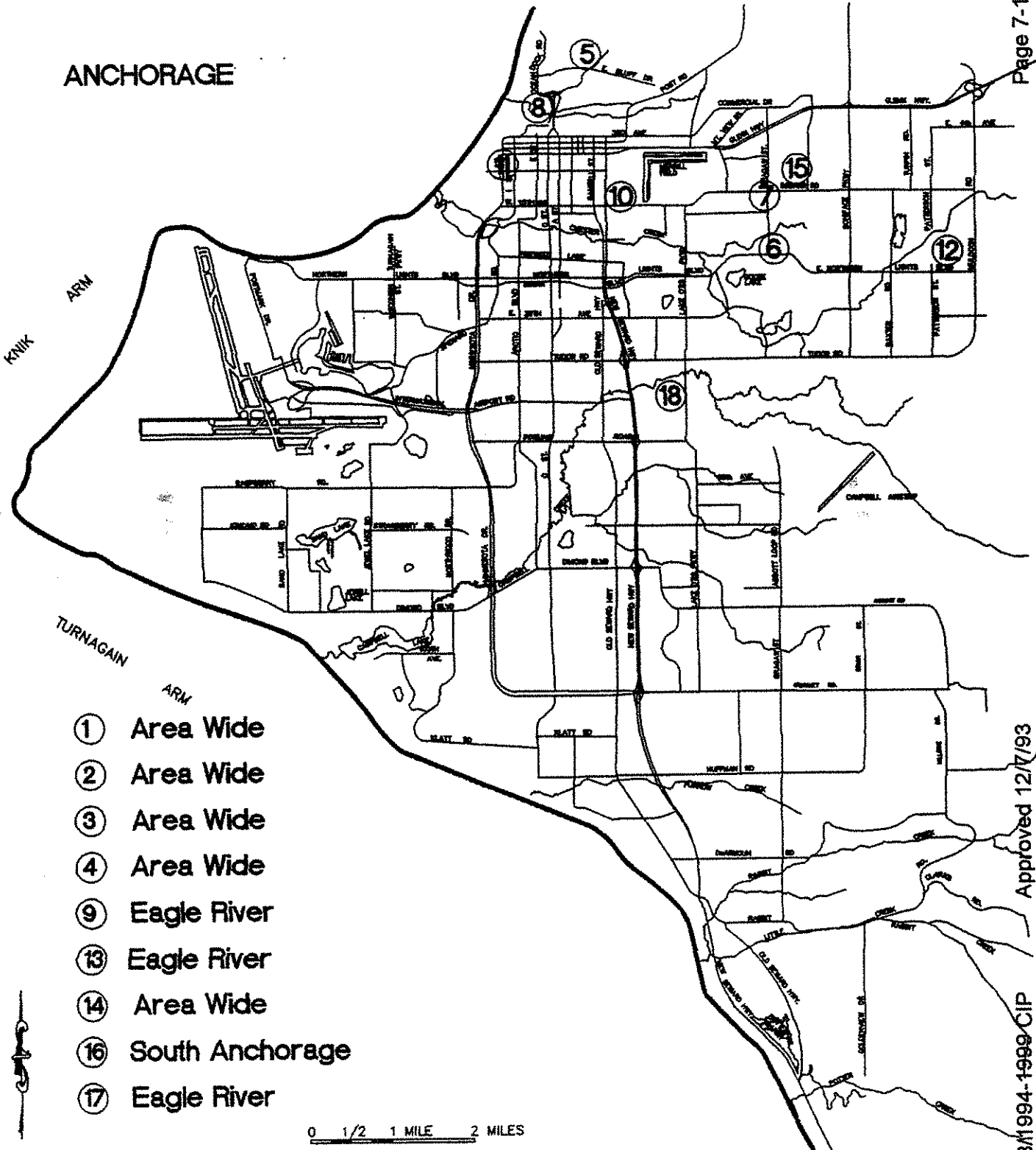
MUNICIPALITY OF ANCHORAGE
1994 CAPITAL IMPROVEMENT BUDGET
DEPARTMENT OF PUBLIC WORKS MAP LIST

SAFETY IMPROVEMENTS MAP LIST

<u>MAP #</u>	<u>TITLE</u>
1	■ ANCHORAGE SIGNAL SYSTEM RE-TIMING
2	■ ANCHORAGE SIGNAL SYSTEM UPGRADE
3	■ ARDSA ILLUMINATION
4	■ BARRIER FREE SIDEWALKS
5	■ BLUFF RD WALKWAY - ERICKSON ST TO GOVERNMENT HILL ELEM SCHOOL
6	■ BRAGAW ST AT NORTHERN LIGHTS CHANNELIZATION
7	■ DEBARR RD AT BRAGAW ST CHANNELIZATION
8	■ E ST WALKWAY - 2ND AVE TO ALASKA RAILROAD
9	■ EAGLE RIVER SIGNAL SYSTEM UPGRADE
10	■ FAIRVIEW STREET LIGHTING UPGRADES
11	■ L ST SIDEWALK REHAH-9TH AVE TO 10TH AVE
12	■ LAKE GEORGE/AUGUSTINE DR/ CHANDALAR WALKWAY-CHANDALAR DR TO PATTERSON
13	■ OLD GLENN HWY SAFETY STUDY-S CHUGIAK TO PETERS CREEK
14	■ PEDESTRIAN SAFETY ENHANCEMENTS
15	■ RUSSIAN JACK PEDESTRIAN SAFETY IMPROVEMENTS
16	■ SOUTH ANCHORAGE SIGNAL SYSTEM CONNECTION
17	■ SOUTH FORK/HILAND RD ACCESS STUDY
18	■ TUDOR SCHOOL SAFETY STUDY

SAFETY IMPROVEMENTS (1994)

ANCHORAGE



- ① Area Wide
- ② Area Wide
- ③ Area Wide
- ④ Area Wide
- ⑨ Eagle River
- ⑬ Eagle River
- ⑭ Area Wide
- ⑯ South Anchorage
- ⑰ Eagle River

Approved 12/7/93

199 CIB/1994-1999 CIP

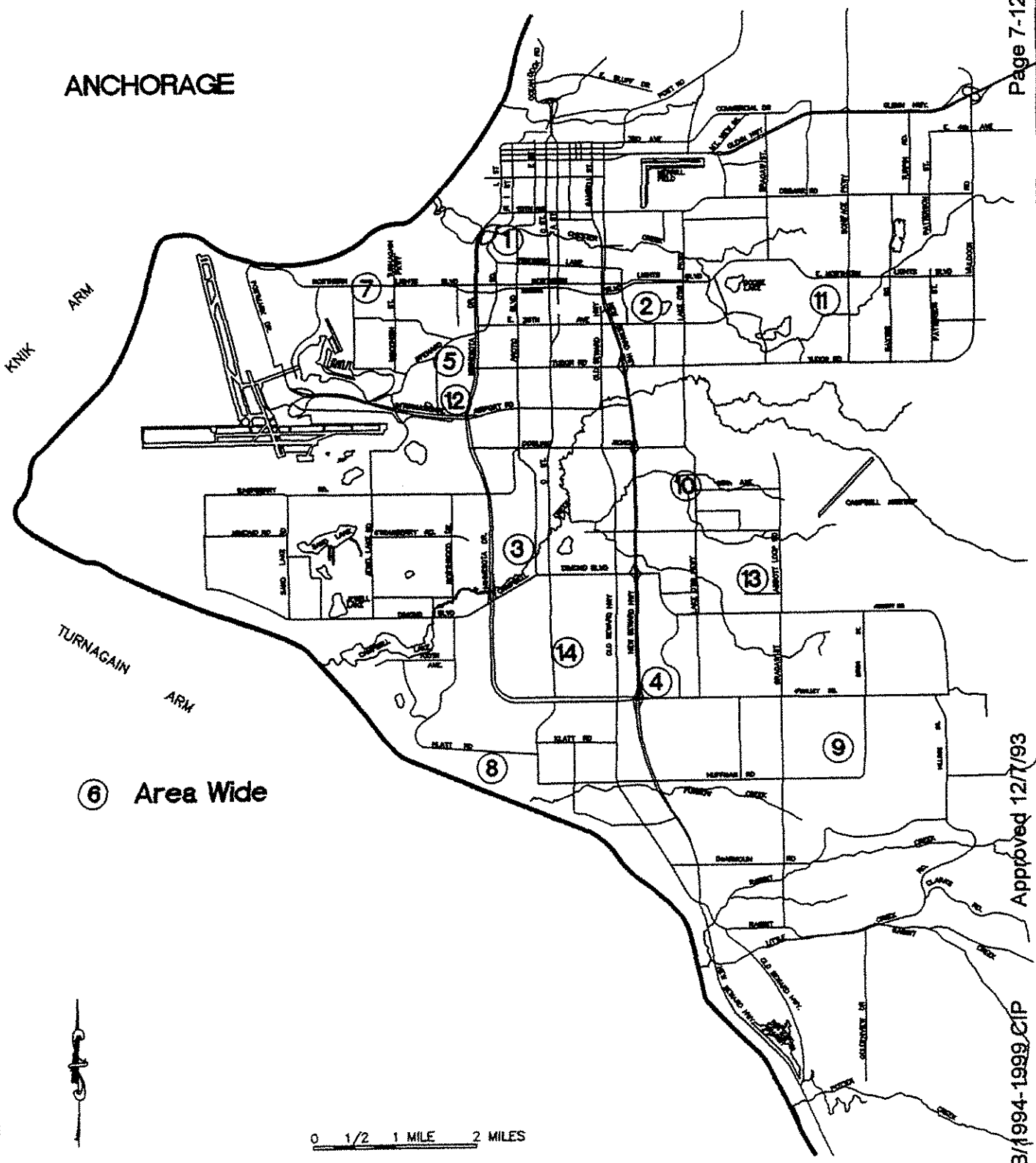
MUNICIPALITY OF ANCHORAGE
1994 CAPITAL IMPROVEMENT BUDGET
DEPARTMENT OF PUBLIC WORKS MAP LIST

DRAINAGE - COLLECTION MAP LIST

MAP # _____ **TITLE** _____

- 1 ■ CHESTER CREEK IMPROVEMENTS - WESTCHESTER LAGOON TO NSH
- 2 ■ COLLEGE VILLGE SUBD STORM RECONSTRUCTION
- 3 ■ COLONIAL VILLAGE SUDB STORM RID
- 4 ■ COMMODORE PARK AREA DRAINAGE
- 5 ■ FISH CREEK IMPROVEMENTS - MCRAE RD TO 36TH
- 6 ■ HEAT TAPE UPGRADES
- 7 ■ HOOD CREEK STORM REHAB - LAKE HOOD TO COOK INLET
- 8 ■ KLATT AREA DRAINAGE
- 9 ■ LOWER HILLSIDE AREA STORM DRAINAGE
- 10 ■ O'BRIEN ST RID DRAINAGE-68TH AVE TO 70TH AVE
- 11 ■ WESLEYAN DR AND MILLS DR AREA STORM DRAIN
- 12 ■ 48TH AVE/CROSSROADS BUSINESS PARK STORM - NORTHWOOD TO MINNESOTA
- 13 ■ 80TH AVE/SPRUCE ST/84TH AVE STORM DRAIN-LAKE OTIS PKWY→ABBOTT LOOP RD
- 14 ■ 97TH AVE STORM TRUNK - MINNESOTA DR TO INDEPENDENCE PARK

DRAINAGE COLLECTION (1994)



ANCHORAGE

KNIK ARM

TURNAGAIN ARM

⑥ Area Wide

0 1/2 1 MILE 2 MILES

MUNICIPALITY OF ANCHORAGE
1994 CAPITAL IMPROVEMENT BUDGET
DEPARTMENT OF PUBLIC WORKS MAP LIST

DRAINAGE - TREATMENT MAP LIST

<u>MAP #</u>	<u>TITLE</u>
1	■ BAYSHORE LAKE OIL AND GRIT SEPARATOR
2	■ CAMPBELL CREEK AT C ST SEDIMENTATION BASIN
3	■ CAMPBELL CREEK AT MINNESOTA DR SEDIMENTATION
4	■ CAMPBELL CREEK OUTFALL IMPACT STUDY-OLD SEWARD HWY TO PIPER ST
5	■ CHESTER CREEK AT EAGLE ST OIL AND GRIT SEPARATOR
6	■ CHESTER CREEK AT ARCTIC BLVD OIL AND GRIT SEPARATOR
7	■ COMMERCIAL DR AND VIKING DR SNOW DISPOSAL SITE
8	■ HILLSTRAND POND SEDIMENTATION BASIN REHAB
9	■ NEW SEWARD HWY FRONTAGE RD OIL AND GRIT SEPARATOR
10	■ SAND LAKE AT SPORTSMAN DR OIL AND GRIT SEPARATOR
11	■ SANDALWOOD AT LITTLE CAMPBELL CREEK OIL AND GRIT SEPARATOR
12	■ SHIP CREEK AT C ST OIL AND GRIT SEPARATOR
13	■ SHIP CREEK AT POST RD OIL AND GRIT SEPARATOR
14	■ SHIP CREEK TRADE CENTER OIL AND GRIT SEPARATOR

DRAINAGE TREATMENT (1994)

ANCHORAGE

