

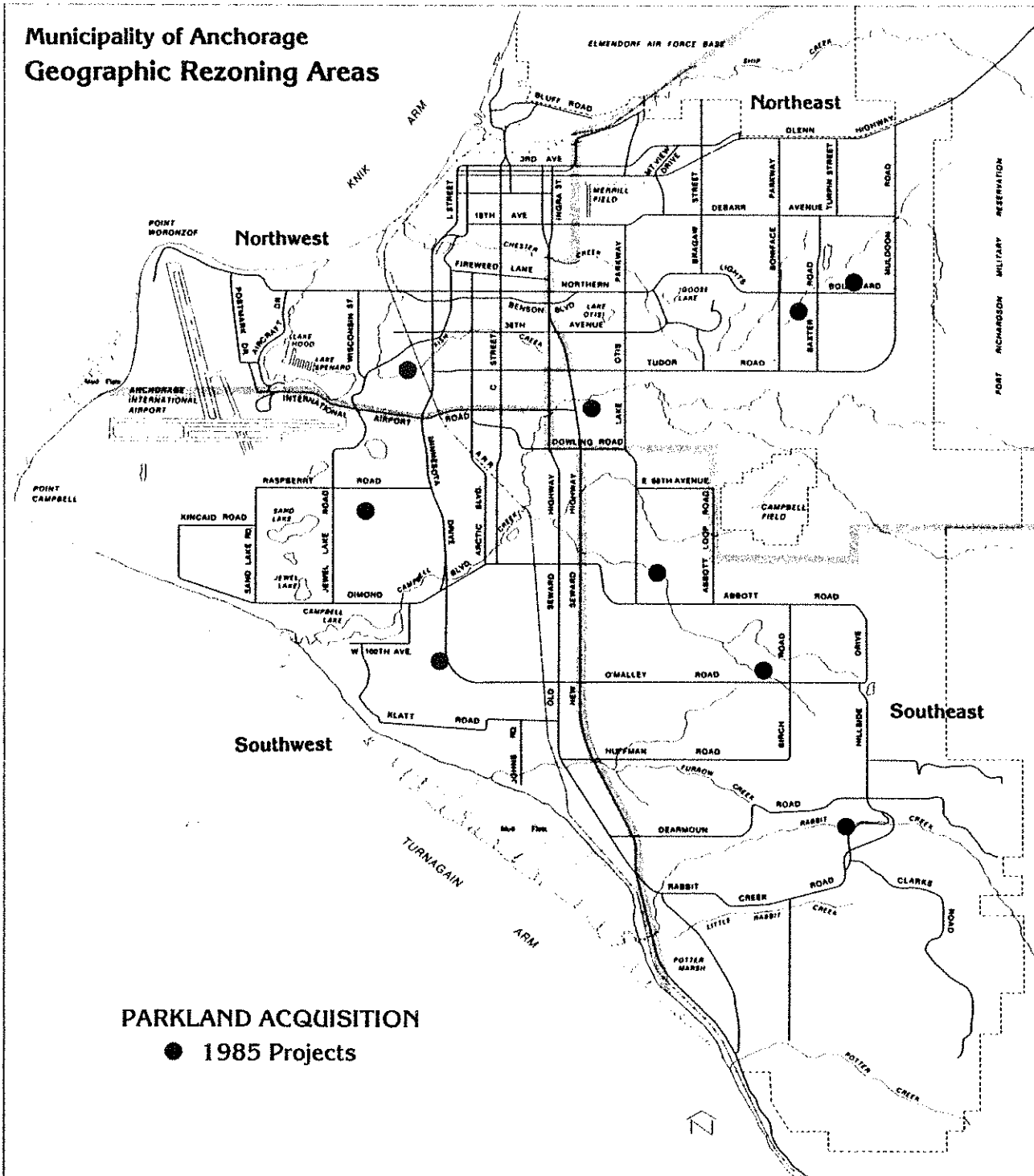
MUNICIPALITY OF ANCHORAGE  
1985 CAPITAL IMPROVEMENT BUDGET

Department Parks and Recreation	Project Category Parkland Acquisition			Account Code 0461-5490	
PROJECT TITLE AND DESCRIPTION	COSTS IN THOUSANDS OF DOLLARS				
	TOTAL 1985 PROJECT COST	FUND SOURCE S - State F - Federal L - Local B - Bonds	ESTIMATED DATE START COMPLETION	ANNUAL OPERATING COST	LOCATION
<u>Parkland Platting</u> Required to meet legal requirements to replat 35 parcels of parkland.	175	L - 175	8/85-12/86		Areawide
<u>Chester Creek Greenbelt</u> Continued acquisition of parkland to extend this greenbelt along Chester Creek and to provide a trail corridor.	1,010	S - 1,010	8/85-12/86		Muldoon
<u>Rabbit Creek Greenbelt</u> Acquisition of parkland along Rabbit Creek for trails and open space preservation.	790	S - 790	8/85-12/86		Hillside
<u>Fish Creek Greenbelt</u> Acquisition of parkland along Fish Creek to accommodate trails and park development.	525	S - 525	8/85-12/86		Turnagain/ Spenard
<u>Abbott Loop School area neighborhood park</u> Acquisition of parkland near Abbott Loop Elementary School.	470	S - 470	8/85-12/86		Abbott Loop
<u>Central Klatt Area Neighborhood Park</u> Acquisition of parkland for playfield activities.	735	S - 735	8/85-12/86		Campbell Lake/Klatt
<u>Bancroft/Wickersham Park Expansion</u> Acquisition of additional parkland west of Tudor Elementary School and adjacent to the Campbell Creek Greenbelt.	470	S - 470	8/85-12/86		Abbott
<u>Northeast Anchorage Neighborhood Park/Greenbelt</u> Acquisition of parkland connecting Towne East Park with Muldoon	210	L - 210	9/85-9/86		Muldoon
<b>TOTALS</b>		S--            L-- F--            B--			

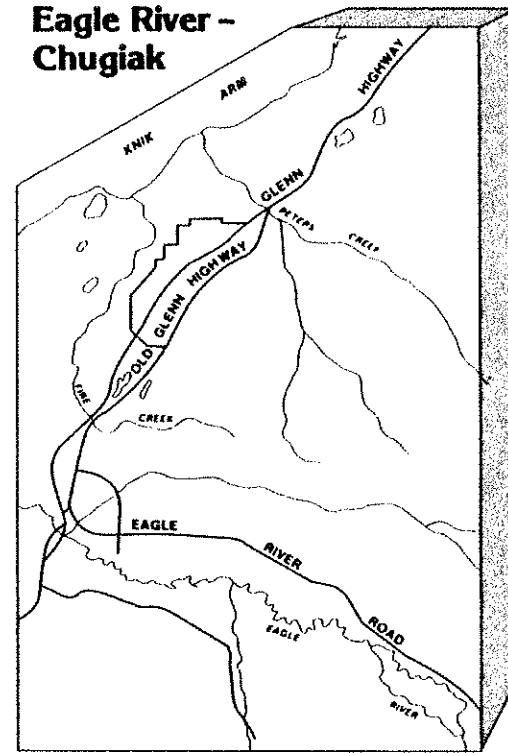
MUNICIPALITY OF ANCHORAGE  
1985 CAPITAL IMPROVEMENT BUDGET

Department	Project Category			Account Code		
Parks and Recreation	Parkland Acquisition			0461-5490		
PROJECT TITLE AND DESCRIPTION	COSTS IN THOUSANDS OF DOLLARS					
	TOTAL 1985 PROJECT COST	FUND SOURCE S—State F—Federal	L—Local B—Bonds	ESTIMATED DATE START COMPLETION	ANNUAL OPERATING COST	LOCATION
<u>Neighborhood Park near W. 40th and Constellation Avenue</u>	300	S - 300		8/85-8/86		Turnagain
<u>Susitna School Area Neighborhood Park</u> Acquisition of parkland near Susitna Elementary School.	525	S - 525		8/85-8/86		Muldoon
<u>Little Campbell Creek Greenbelt</u> Acquisition of a parkland and trail corridor along Little Campbell Creek.	365	S - 365		8/85-12/86		Campbell-Taku/Abbott Loop/Hillside
<u>Connors Lake to Campbell Creek Greenbelt</u> Additional acquisition of neighborhood park and greenbelt between Connors Lake and Campbell Creek.	400	L - 400		8/85-8/86		Sand Lake
<u>Furrow Creek Greenbelt</u> Acquisition of parkland near Furrow Creek for trails and park development.	315	L - 315		8/85-8/86		Huffman/O'Malley
<u>Park Improvement Districts</u> Front money for parkland acquisition and development.	1,000	S - 1,000		8/85-8/87		Areawide
<b>TOTALS</b>	7,290	S— 6,190 F—	L— 1,100 B—			

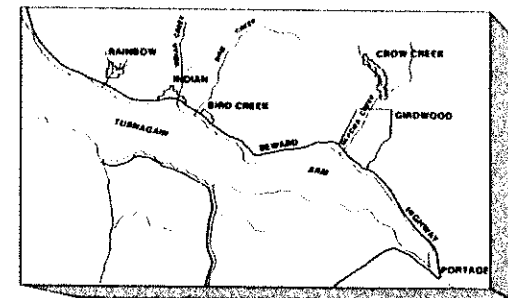
# Municipality of Anchorage Geographic Rezoning Areas



## Eagle River - Chugiak



## Turnagain Arm



MUNICIPALITY OF ANCHORAGE  
1985 CAPITAL IMPROVEMENT BUDGET

Department Parks and Recreation	Project Category Park and Trail Development			Account Code 0461-5492	
PROJECT TITLE AND DESCRIPTION	COSTS IN THOUSANDS OF DOLLARS				
	TOTAL 1985 PROJECT COST	FUND SOURCE S--State F--Federal L--Local B--Bonds	ESTIMATED DATE START COMPLETION	ANNUAL OPERATING COST	LOCATION
<u>Maintenance Shop Improvements</u> Provide new park maintenance shop and yard in west Anchorage, in the area of Minnesota Drive and International Airport Road.	420	S - 420	8/85-12/86	-0-	Areawide
<u>Far North Bicentennial/Hillside Park</u> Parking areas, trail upgrading, ski trail lighting.	510	S - 510	9/85-9/86	8.9	Campbell Airstrip/ Hillside
<u>Chester Creek Greenbelt Improvements</u> Reconstruct Chester Creek Bike Trail from "C" Street to Lake Otis Parkway, complete soccer field development at Eastchester Park, and other miscellaneous improvements in this vicinity.	1,450	S - 1,450	9/85-11/86	21.6	Areawide
<u>Trail Signing and Striping</u> Provides for the designation of bike, ski and running trails.	40	S - 40	8/85-9/86	-0-	Areawide
<u>Campbell Creek Greenbelt Development</u> Upgrading of existing playfield/soccer area, lakeshore area and associated parking at Taku Lake.	475	S - 475	8/85-9/86	6.4	Campbell- Taku
<u>Areawide Park and Trail Improvements</u> Upgrading of existing facilities to reduce maintenance costs.	200	S - 200	8/85-9/86	12.4	Areawide
<u>Huffman Park</u> Picnic and play areas, play meadow and trails.	275	S - 275	8/85-7/86	16.0	Hillside
<u>Wolverine Park</u> Construct park pathways, and expand play meadow and play lot areas.	105	S - 105	10/85-9/86	19.5	Campbell- Taku
<b>TOTALS</b>		S-            L- F-            B-			

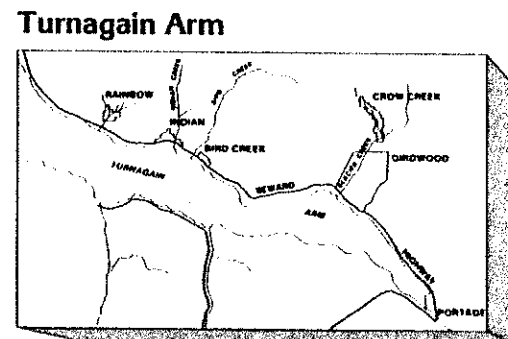
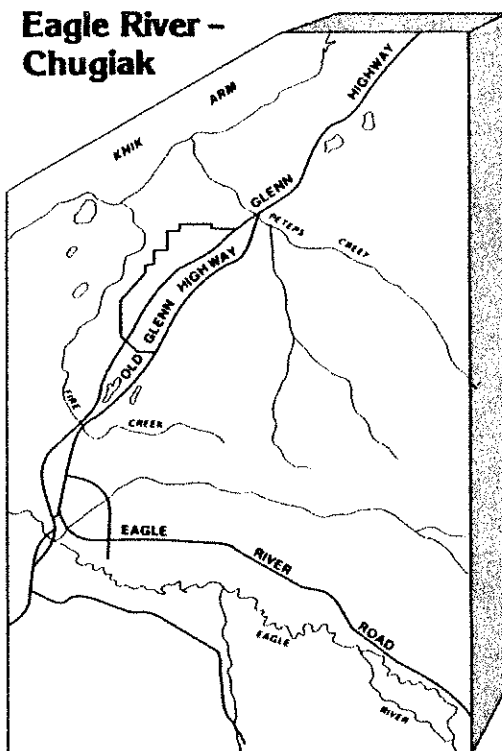
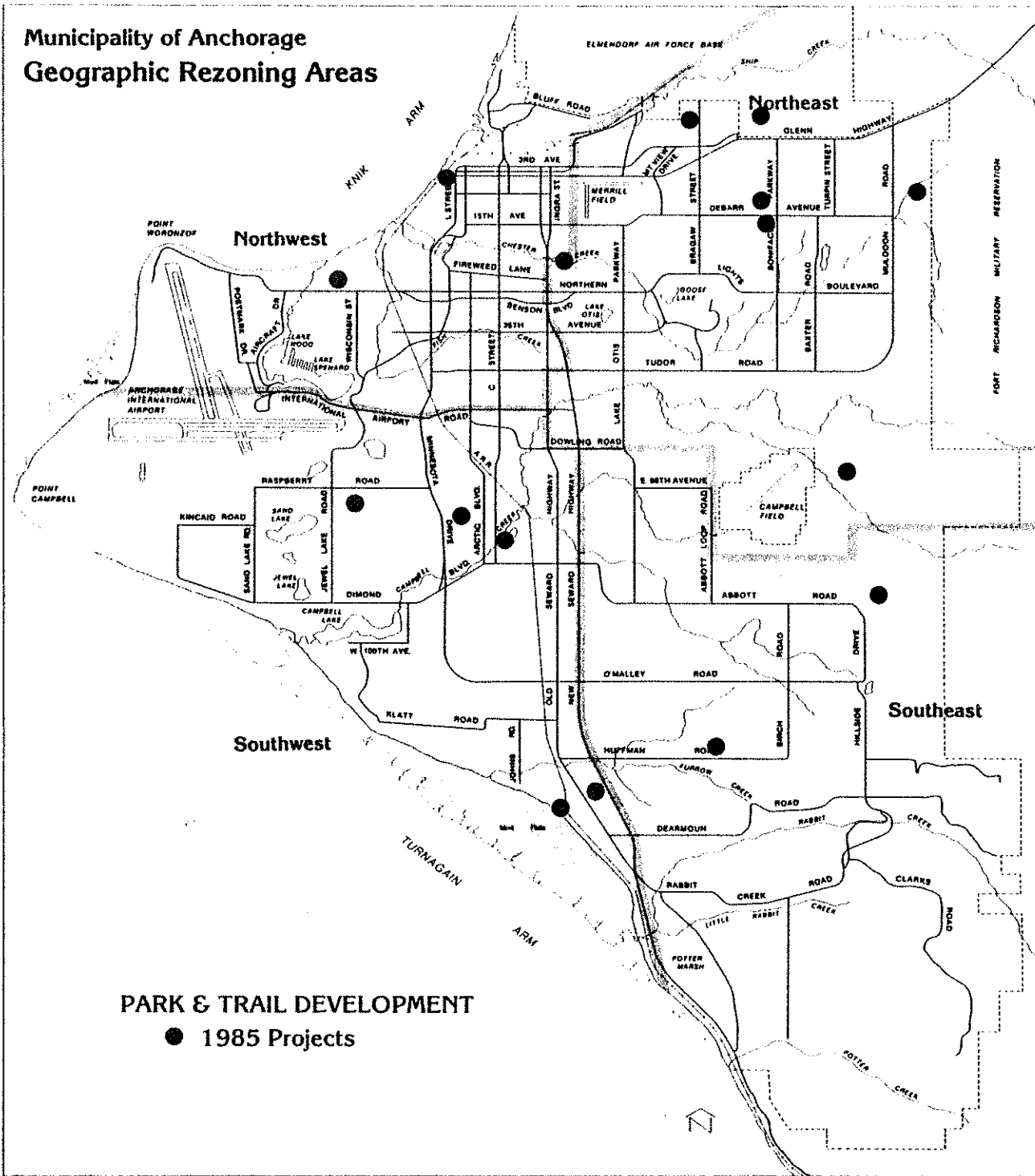
MUNICIPALITY OF ANCHORAGE  
1985 CAPITAL IMPROVEMENT BUDGET

Department Parks and Recreation	Project Category Park and Trail Development		Account Code 0461-5492		
PROJECT TITLE AND DESCRIPTION	COSTS IN THOUSANDS OF DOLLARS				
	TOTAL 1985 PROJECT COST	FUND SOURCE S—State F—Federal L—Local B—Bonds	ESTIMATED DATE START COMPLETION	ANNUAL OPERATING COST	LOCATION
<u>Valley Street Park</u> Develop play lot and provide landscape improvements.	95	S - 95	8/85-11/86	15.0	Muldoon
<u>Linden Park</u> Develop play lot and provide landscape improvements and parking	105	S - 105	9/85-11/86	15.0	Sand Lake
<u>Oceanview Bluff Park</u> Construct viewpoint/parking area and playfield.	210	S - 210	8/85-11/86	19.6	Oceanview
<u>Mountain View Recreation Center</u> Miscellaneous improvements, including fencing, play area and play equipment.	65	S - 65	9/85-12/86	-0-	Mountain View
<u>Didlika Park</u> Upgrade existing play lot facilities.	60	S - 60	8/85-8/86	15.1	Turnagain
<u>Stephenson Park</u> Picnic area and play lot development.	150	S - 150	8/85-8/86	8.9	Oceanview
<u>Russian Jack Springs Park</u> Connect camper park to city sewer and make parking area improvements.	400	S - 400	8/85-11/86	6.2	Mountain View
<u>Davis Park</u> Topsoil and seed existing graded playfield areas.	175	S - 175	8/85-7/86	-0-	Mountain View
<b>TOTALS</b>		S— L— F— B—			

MUNICIPALITY OF ANCHORAGE  
1985 CAPITAL IMPROVEMENT BUDGET

Department Parks and Recreation	Project Category Park and Trail Development			Account Code 0461-5492	
PROJECT TITLE AND DESCRIPTION	COSTS IN THOUSANDS OF DOLLARS				
	TOTAL 1985 PROJECT COST	FUND SOURCE S—State L—Local F—Federal B—Bonds	ESTIMATED DATE START COMPLETION	ANNUAL OPERATING COST	LOCATION
<u>Pedestrian Stairway</u> To connect Fourth Avenue and Elderberry Park.	65	S - 65	8/85-9/86	4.5	Downtown
<u>Hilltop Ski Area</u> Snow making and other improvements.	550	S - 550	9/85-9/86	-0-	Campbell Airstrip/ Hillside
<b>TOTALS</b>	5350	S- 5350 F-	L- B-	169.1	

**Municipality of Anchorage  
Geographic Rezoning Areas**

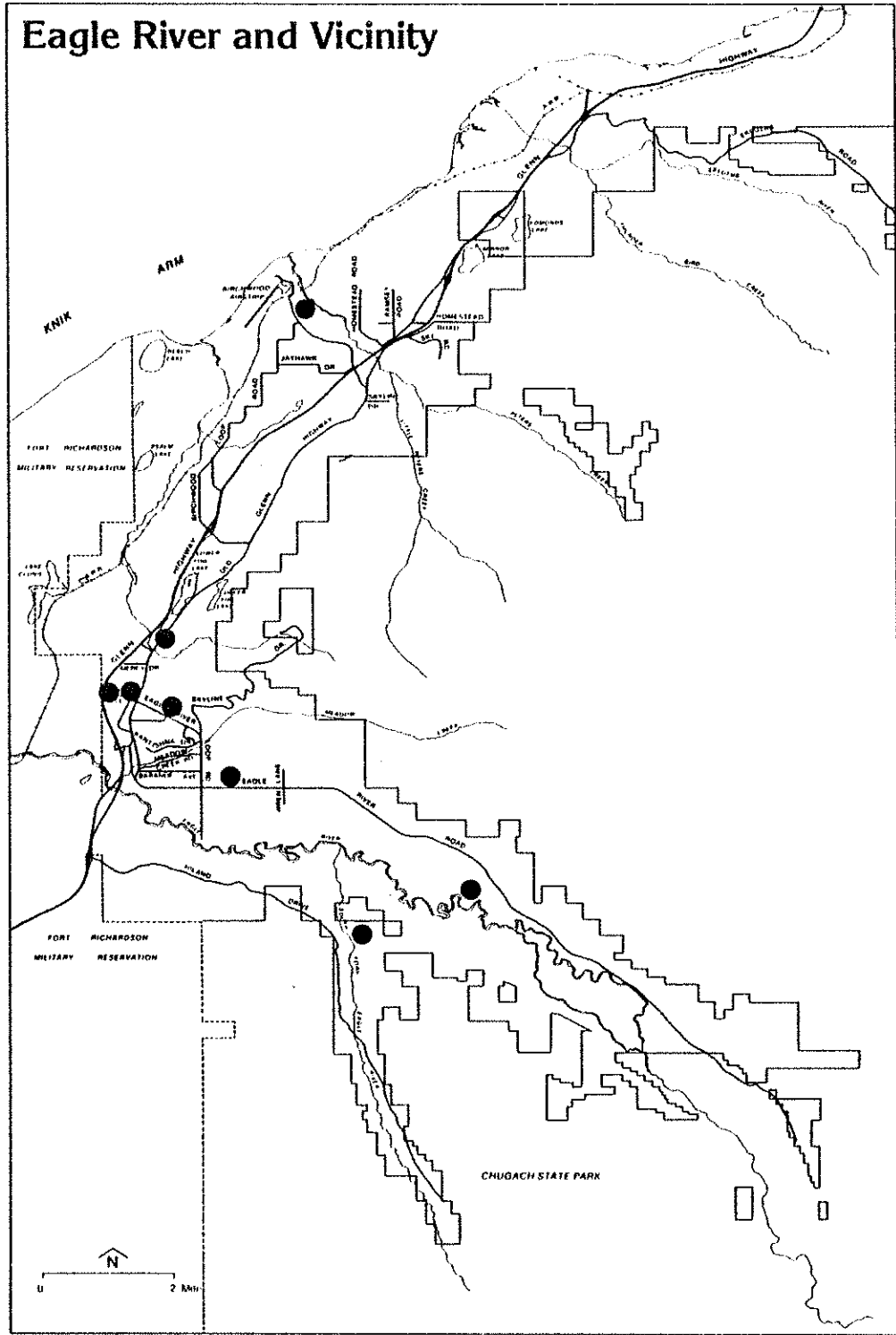


MUNICIPALITY OF ANCHORAGE  
1985 CAPITAL IMPROVEMENT BUDGET

Department Parks and Recreation	Project Category Eagle River/Chugiak Parks and Recreation		Account Code 0462-5475			
PROJECT TITLE AND DESCRIPTION	COSTS IN THOUSANDS OF DOLLARS					
	TOTAL 1985 PROJECT COST	FUND SOURCE S--State F--Federal	L--Local B--Bonds	ESTIMATED DATE START COMPLETION	ANNUAL OPERATING COST	LOCATION
<u>Mile 19, Old Glenn Park Development</u> Begin development of equestrian area and ballfields, picnic areas, parking facilities according to the master plan.	500	S - 500		Jul. 85	2.5	Eagle River/ Chugiak
<u>Greenbelt Acquisition</u> Acquire land along Eagle River and the south fork of Eagle River for a greenbelt as stipulated in the Eagle River Greenbelt Plan.	800	S - 800		Jul. 85 Sep. 86	-0-	Eagle River/ Chugiak
<u>Neighborhood Pocket Park Acquisition</u> Acquire land for neighborhood parks in new and existing subdivisions.	300	L - 300		Jul. 85 Jul. 86	-0-	Eagle River/ Chugiak
<u>Neighborhood Pocket Park Development</u> In cooperation with homeowner associations, develop neighborhood parks in subdivisions.	200	S - 200		Jul. 85 Jul. 86	1.5	Eagle River/ Chugiak
<b>TOTALS</b>	1,800	S- 1,500 F-	L- 300 B-		4.0	



# Eagle River and Vicinity



## EAGLE RIVER/CHUGIAK PARKS & RECREATION

● 1985 Projects



MUNICIPALITY OF ANCHORAGE  
1985 CAPITAL IMPROVEMENT BUDGET

Department	Project Category			Account Code		
Parks and Recreation	Girdwood Parks and Recreation			0461-5481		
PROJECT TITLE AND DESCRIPTION	COSTS IN THOUSANDS OF DOLLARS					
	TOTAL 1985 PROJECT COST	FUND SOURCE S—State L—Local F—Federal B—Bonds		ESTIMATED DATE START COMPLETION	ANNUAL OPERATING COST	LOCATION
<u>Girdwood Playfield Development</u> Design and develop a softball diamond in Girdwood.	100	S - 100		8/85 - 12/86	.1	Girdwood
TOTALS	100	S— 100 L— F— B—			.1	

