

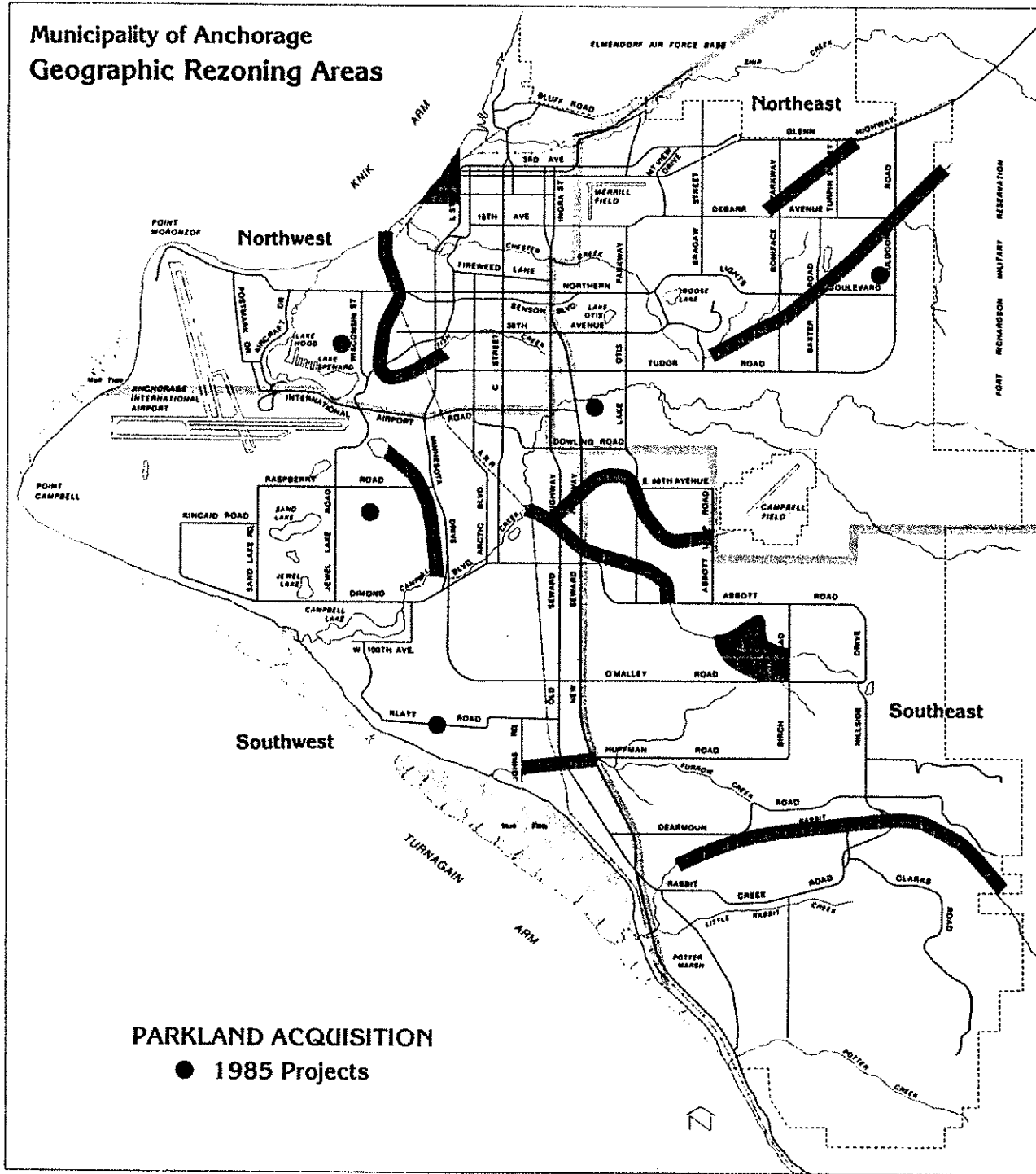
MUNICIPALITY OF ANCHORAGE
1985 CAPITAL IMPROVEMENT BUDGET

Department Parks and Recreation	Project Category Parkland Acquisition			Account Code 0461-5490		
PROJECT TITLE AND DESCRIPTION	COSTS IN THOUSANDS OF DOLLARS					
	TOTAL 1985 PROJECT COST	FUND SOURCE S—State L—Local F—Federal B—Bonds		ESTIMATED DATE START COMPLETION	ANNUAL OPERATING COST	LOCATION
<u>Parkland Platting</u> Required to meet legal requirements to replat 35 parcels of parkland.	175	L - 175		8/85-12/86	-0-	Areawide
<u>Chester Creek Greenbelt</u> Continued acquisition of parkland to extend this greenbelt along Chester Creek and to provide a trail corridor.	1,010	S - 1,010		8/85-12/86	8.9	Muldoon
<u>Rabbit Creek Greenbelt</u> Acquisition of parkland along Rabbit Creek for trails and open space preservation.	790	S - 790		8/85-12/86	7.9	Hillside
<u>Fish Creek Greenbelt</u> Acquisition of parkland along Fish Creek to accommodate trails and park development.	525	S - 525		8/85-12/86	6.80	Turnagain/ Spenard
<u>Abbott Loop School Area Neighborhood Park</u> Acquisition of parkland near Abbott Loop Elementary School.	470	S - 470		8/85-12/86	8.70	Abbott Loop
<u>Central Klatt Area Neighborhood Park</u> Acquisition of parkland for playfield activities.	735	S - 735		8/85-12/86	8.90	Campbell Lake/Klatt
<u>Bancroft/Wickersham Park Expansion</u> Acquisition of additional parkland west of Tudor Elementary School and adjacent to the Campbell Creek Greenbelt.	470	S - 470		8/85-12/86	4.70	Abbott Loop
<u>Northeast Anchorage Neighborhood Park/Greenbelt</u> Acquisition of parkland connecting Towne East Park with Muldoon.	210	L - 210		9/85-9/86	3.00	Muldoon
TOTALS		S— L— F— B—				

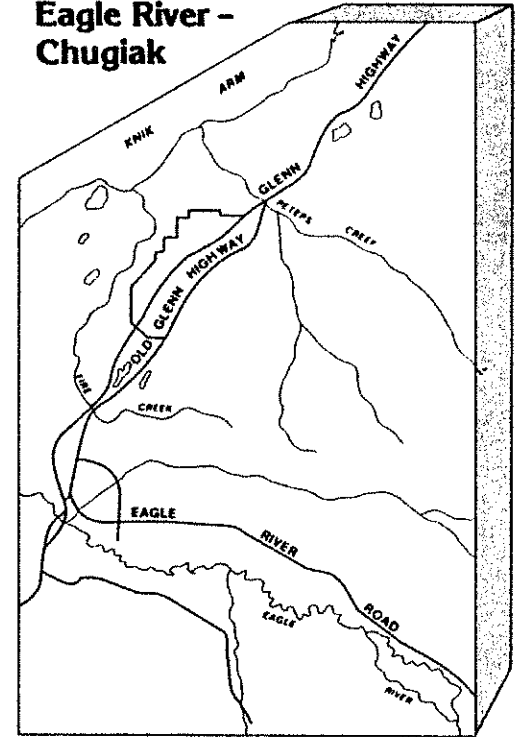
MUNICIPALITY OF ANCHORAGE
1985 CAPITAL IMPROVEMENT BUDGET

Department Parks and Recreation	Project Category Parkland Acquisition		Account Code 0461-5490			
PROJECT TITLE AND DESCRIPTION	COSTS IN THOUSANDS OF DOLLARS					
	TOTAL 1985 PROJECT COST	FUND SOURCE S—State L—Local F—Federal B—Bonds		ESTIMATED DATE START COMPLETION	ANNUAL OPERATING COST	LOCATION
<u>Neighborhood Park near W. 40th and Constellation Avenue</u>	300	S - 300		8/85-8/86	4.3	Turnagain
<u>Susitna School Area Neighborhood Park</u> Acquisition of parkland near Susitna Elementary School.	525	S - 525		8/85-8/86	6.0	Muldoon
<u>Little Campbell Creek Greenbelt</u> Acquisition of a parkland and trail corridor along Little Campbell Creek.	365	S - 365		8/85-12/86	3.0	Campbell- Taku/Abbott Loop/ Hillside
<u>Connors Lake to Campbell Creek Greenbelt</u> Additional acquisition of neighborhood park and greenbelt between Connors Lake and Campbell Creek.	400	L - 400		8/85-8/86	3.0	Sand Lake
<u>Furrow Creek Greenbelt</u> Acquisition of parkland near Furrow Creek for trails and park development.	315	L - 315		8/85-8/86	3.0	Huffman/ O'Malley
<u>Park Improvement Districts</u> Front money for parkland acquisition and development.	1,000	S - 1,000		8/85-8/87	-0-	Areawide
<u>Gladys Wood School Park</u> Expansion of Gladys Wood Park	1,500	S - 1,500		8/85-12/85	8.9	Sand Lake
<u>Bootleggers Cove Park</u> Expansion of Nulbay and Delaney Parks.	1,700	S - 1,700		8/85-12/86	8.9	Downtown
TOTALS	10,490	S— 9,390 L— 1,100 F— B—			86.0	

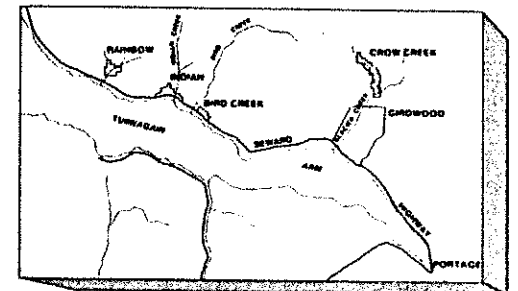
Municipality of Anchorage Geographic Rezoning Areas



Eagle River - Chugiak



Turnagain Arm



MUNICIPALITY OF ANCHORAGE
1985 CAPITAL IMPROVEMENT BUDGET

Department	Project Category		Account Code			
Parks and Recreation	Park and Trail Development		0461-5492			
PROJECT TITLE AND DESCRIPTION	COSTS IN THOUSANDS OF DOLLARS					
	TOTAL 1985 PROJECT COST	FUND SOURCE		ESTIMATED DATE START COMPLETION	ANNUAL OPERATING COST	LOCATION
		S--State F--Federal	L--Local B--Bonds			
<u>Maintenance Shop Improvements</u> Provide new park maintenance shop and yard in west Anchorage, in the area of Minnesota Drive and International Airport Road.	420	S -	420	8/85-12/86	-0-	Areawide
<u>Far North Bicentennial/Hillside Park</u> Parking area, trail upgrading, ski trail lighting.	510	S -	510	9/85-9/86	8.9	Campbell Airstrip/ Hillside
<u>Chester Creek Greenbelt Improvements</u> Reconstruct Chester Creek Bike Trail from "C" Street to Lake Otis Parkway (375), complete soccer field development at Eastchester Park (150), Mulcahy Baseball Park grandstand and other repairs (100), Sitka Street Park development (550), Tikishla Park development (175), Lake Otis Park development (100).	1,450	S -	1,450	9/85-11/86	21.6	Areawide
<u>Trail Signing and Striping</u> Provides for the designation of bike, ski and running trails.	40	S -	40	8/85-9/86	-0-	Areawide
<u>Campbell Creek Greenbelt Development</u> Upgrading of existing playfield/soccer area, lakeshore area and associated parking at Taku Lake.	475	S -	475	8/85-9/86	6.4	Campbell- Taku
<u>Areawide Park and Trail Improvements</u> Upgrading of existing facilities to reduce maintenance costs.	200	S -	200	8/85-9/86	12.4	Areawide
<u>Huffman Park</u> Picnic and play areas, play meadow and trails.	275	S -	275	8/85-7/86	16.0	Hillside
<u>Wolverine Park</u> Construct park pathways, and expand play meadow and play lot areas.	105	S -	105	10/85-9/86	19.5	Campbell- Taku
TOTALS		S- F-	L- B-			

MUNICIPALITY OF ANCHORAGE
1985 CAPITAL IMPROVEMENT BUDGET

Department Parks and Recreation	Project Category Park and Trail Development		Account Code 0461-5492		
PROJECT TITLE AND DESCRIPTION	COSTS IN THOUSANDS OF DOLLARS				
	TOTAL 1985 PROJECT COST	FUND SOURCE S—State F—Federal L—Local B—Bonds	ESTIMATED DATE START COMPLETION	ANNUAL OPERATING COST	LOCATION
<u>Valley Street Park</u> Develop play lot and provide landscape improvements.	95	S - 95	8/85-11/86	15.0	Muldoon
<u>Linden Park</u> Develop play lot and provide landscape improvements and parking.	105	S - 105	9/85-11/86	15.0	Sand Lake
<u>Oceanview Bluff Park</u> Construct viewpoint/parking area and playfield.	210	S - 210	8/85-11/86	19.6	Oceanview
<u>Mountain View Recreation Center</u> Miscellaneous improvements, including fencing, play area and play equipment.	65	S - 65	9/85-12/86	-0-	Mountain View
<u>Didlika Park</u> Upgrade existing play lot facilities.	60	S - 60	8/85-8/86	15.1	Turnagain
<u>Stephenson Park</u> Picnic area and play lot development.	150	S - 150	8/85-8/86	8.9	Oceanview
<u>Russian Jack Springs Park</u> Connect camper park to city sewer and make parking area improvements.	400	S - 400	8/85-11/86	6.2	Mountain View
<u>Davis Park</u> Topsoil and seed existing graded playfield areas.	175	S - 175	8/85-7/86	-0-	Mountain View
TOTALS		S— F—	L— B—		

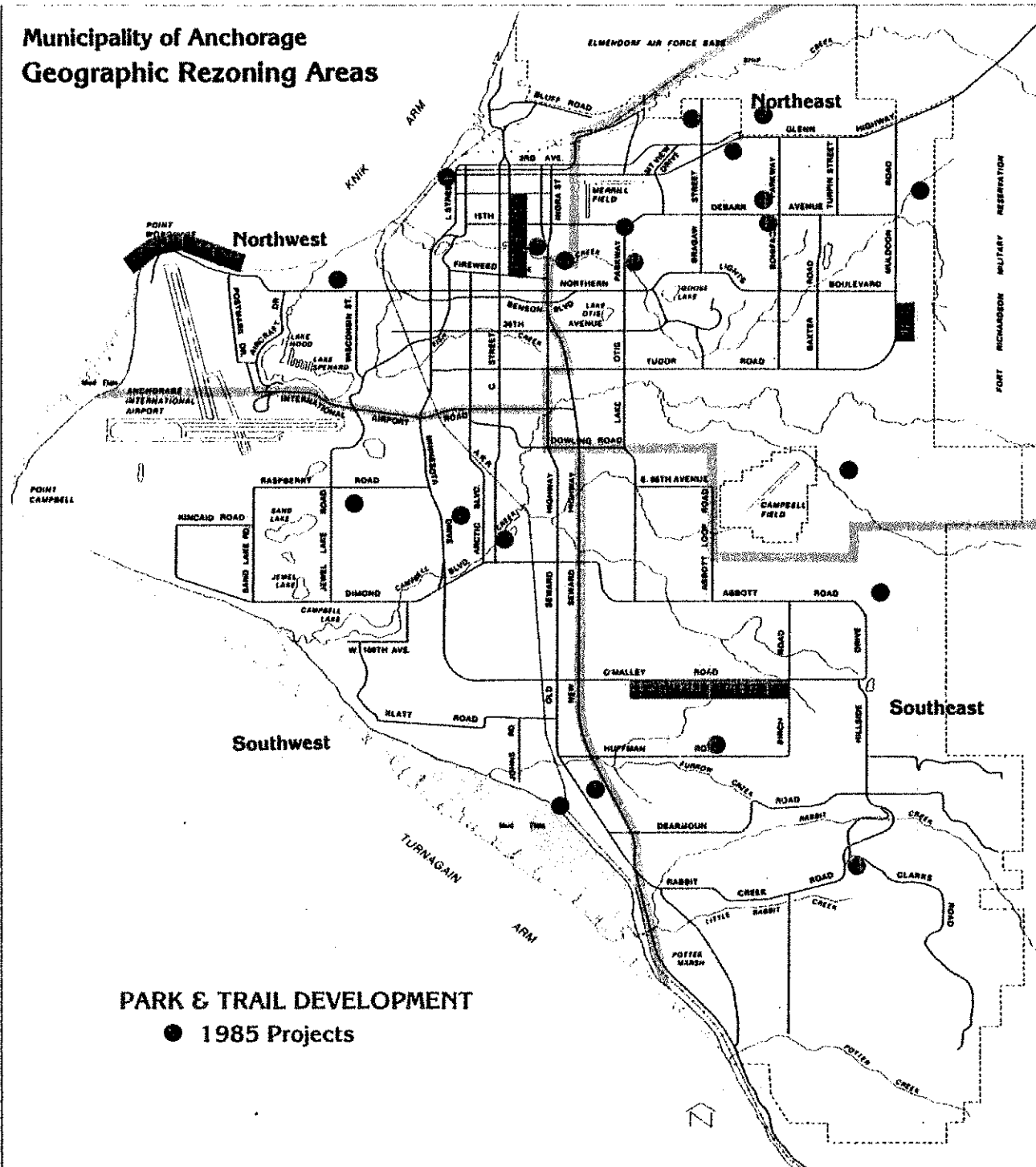
MUNICIPALITY OF ANCHORAGE
1985 CAPITAL IMPROVEMENT BUDGET

Department Parks and Recreation	Project Category Park and Trail Development			Account Code 0461-5492	
PROJECT TITLE AND DESCRIPTION	COSTS IN THOUSANDS OF DOLLARS				
	TOTAL 1985 PROJECT COST	FUND SOURCE S--State F--Federal		ESTIMATED DATE START COMPLETION	ANNUAL OPERATING COST
<u>Pedestrian Stairway</u> To connect Fourth Avenue and Elderberry Park.	65	S - 65	8/85-9/86	4.5	Downtown
<u>Hilltop Ski Area</u> Snow making and other improvements.	550	S - 550	9/85-9/86	-0-	Campbell Airstrip/ Hillside
<u>Turnagain Slide Beach Area Cleanup</u> Remove 1964 earthquake debris and accumulation of litter, trash and other unsightly and hazardous materials from coastal beach and bluff between Earthquake Park and Point Woronzof.	500	S - 500	8/85-10/85	-0-	Turnagain
<u>South Anchorage Softball Fields</u> Construct up to four softball fields and associated access, parking and landscaping in south Anchorage.	800	S - 800	10/85-10/87	12.8	Areawide
<u>Northeast Anchorage Recreation Center</u> Feasibility study, site selection and preliminary design.	40	S - 40	8/85-5/86	-0-	Mountain View/ Muldoon
<u>South Anchorage Recreation Center</u> Feasibility study, site selection and preliminary design.	40	S - 40	8/85-5/86	-0-	Hillside/ Oceanview/ Sand Lake/ Bayshore- Klatt/ Abbott Loop
<u>Conifer Park</u> Complete final phase of development per existing approved plan.	200	S - 200	8/85-7/86	14.98	Muldoon/ Mountain View
TOTALS		S- L- F- B-			

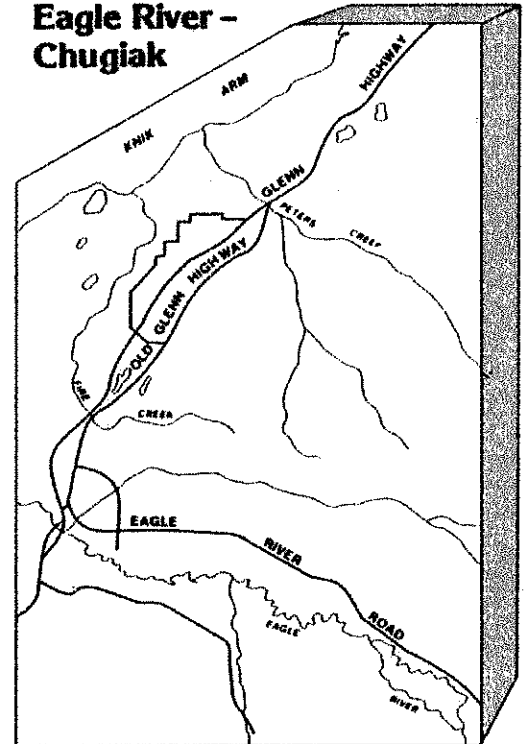
MUNICIPALITY OF ANCHORAGE
1985 CAPITAL IMPROVEMENT BUDGET

Department Parks and Recreation	Project Category Park and Trail Development		Account Code 0461-5492			
PROJECT TITLE AND DESCRIPTION	COSTS IN THOUSANDS OF DOLLARS					
	TOTAL 1985 PROJECT COST	FUND SOURCE S--State L--Local F--Federal B--Bonds		ESTIMATED DATE START COMPLETION	ANNUAL OPERATING COST	LOCATION
<u>Muldoon Bike Trail</u> Construct separated trail east side of Muldoon Road between 36th and 32nd.	160	S - 160		9/85-9/86	2.0	Muldoon
<u>Lake Otis at 15th Avenue Landscape</u> Landscape intersection.	50	S - 50		8/85-7/86	6.18	Airport Heights
<u>O'Malley Road Bike Trail</u> Complete bike/pedestrian trail between Lake Otis and Birch Road.	900	S - 900		9/85-9/86	14.3	Hillside
<u>Storck Park</u> Develop soccer and softball fields, parking, trails, landscaping and childrens play area.	500	S - 500		9/85-10/86	18.88	Hillside
<u>Lake Otis Park</u> Enlarge and reconstruct ballfields and provide parking and landscaping.	200	S - 200		9/85-9/86	4.3	Airport Heights
<u>"A" Street Buffer</u> Develop recreation facilities and trails and provide landscaping within "A" Street Buffer.	300	S - 300		9/85-9/86	15.0	Downtown/ Midtown
<u>Baxter Bog Park</u> Complete final phase of development in accordance with existing plan.	315	L - 315		9/85-7/86	8.3	Muldoon
<u>Chugach Foothills Park</u> Landscaping and playfield development.	100	S - 100		9/85-7/86	3.4	Muldoon
<u>Turnagain Arm Recreation Center</u> Feasibility study, site selection and preliminary design.	40	S - 40		8/85-5/86	-0-	Turnagain
TOTALS	9,495	S- 9,180 L- 315 F- B-			269.24	

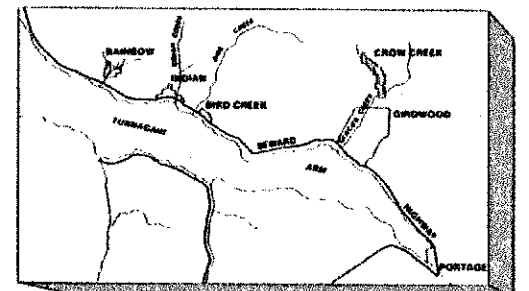
Municipality of Anchorage Geographic Rezoning Areas



Eagle River - Chugiak



Turnagain Arm



MUNICIPALITY OF ANCHORAGE
1985 CAPITAL IMPROVEMENT BUDGET

Department Parks and Recreation	Project Category Eagle River/Chugiak Parks and Recreation		Account Code 0462-5475			
PROJECT TITLE AND DESCRIPTION	COSTS IN THOUSANDS OF DOLLARS					
	TOTAL 1985 PROJECT COST	FUND SOURCE S--State F--Federal	L--Local B--Bonds	ESTIMATED DATE START COMPLETION	ANNUAL OPERATING COST	LOCATION
<u>Mile 19, Old Glenn Park Development</u> Begin development of equestrian area and ballfields, picnic areas, parking facilities according to the master plan.	500	S - 500		July 85	2.5	Eagle River/ Chugiak
<u>Greenbelt Acquisition</u> Acquire land along Eagle River and the south fork of Eagle River for a greenbelt as stipulated in the Eagle River Greenbelt Plan.	800	S - 800		July 85 Sep. 86	-0-	Eagle River/ Chugiak
<u>Neighborhood Pocket Park Acquisition</u> Acquire land for neighborhood parks in new and existing subdivisions.	300	S - 300		July 85 July 86	-0-	Eagle River/ Chugiak
<u>Neighborhood Pocket Park Development</u> In cooperation with homeowner associations, develop neighborhood parks in subdivisions.	200	S - 200		July 85 July 86	1.5	Eagle River/ Chugiak
<u>North Eagle River Downtown Park Acquisition</u> Acquire 2-5 acre neighborhood park in downtown area.	1,500	S - 1,500		Aug. 85 June 86	-0-	Eagle River
<u>Fire Lake Recreation Center Expansion</u> Addition of spectator seating, multipurpose room, racquetball courts, related facilities to existing recreation center.	1,200	S - 1,200		Aug. 85 June 87	-0-	Eagle River
TOTALS	4,500	S- 4,500 F-	L- B-		4.0	

**MUNICIPALITY OF ANCHORAGE
1985 CAPITAL IMPROVEMENT BUDGET**

Department Parks and Recreation	Project Category Girdwood Parks and Recreation		Account Code 0461-5481		
PROJECT TITLE AND DESCRIPTION	COSTS IN THOUSANDS OF DOLLARS				
	TOTAL 1985 PROJECT COST	FUND SOURCE S—State L—Local F—Federal B—Bonds		ESTIMATED DATE START COMPLETION	ANNUAL OPERATING COST
<u>Girdwood Playfield Development</u> Design and develop a softball diamond in Girdwood.	200	S - 200	8/85-12/86	.1	Girdwood
TOTALS	200	S— 200 L— F— B—		.1	

Turnagain Arm

GIRDWOOD PARKS & RECREATION

● 1985 Projects

