




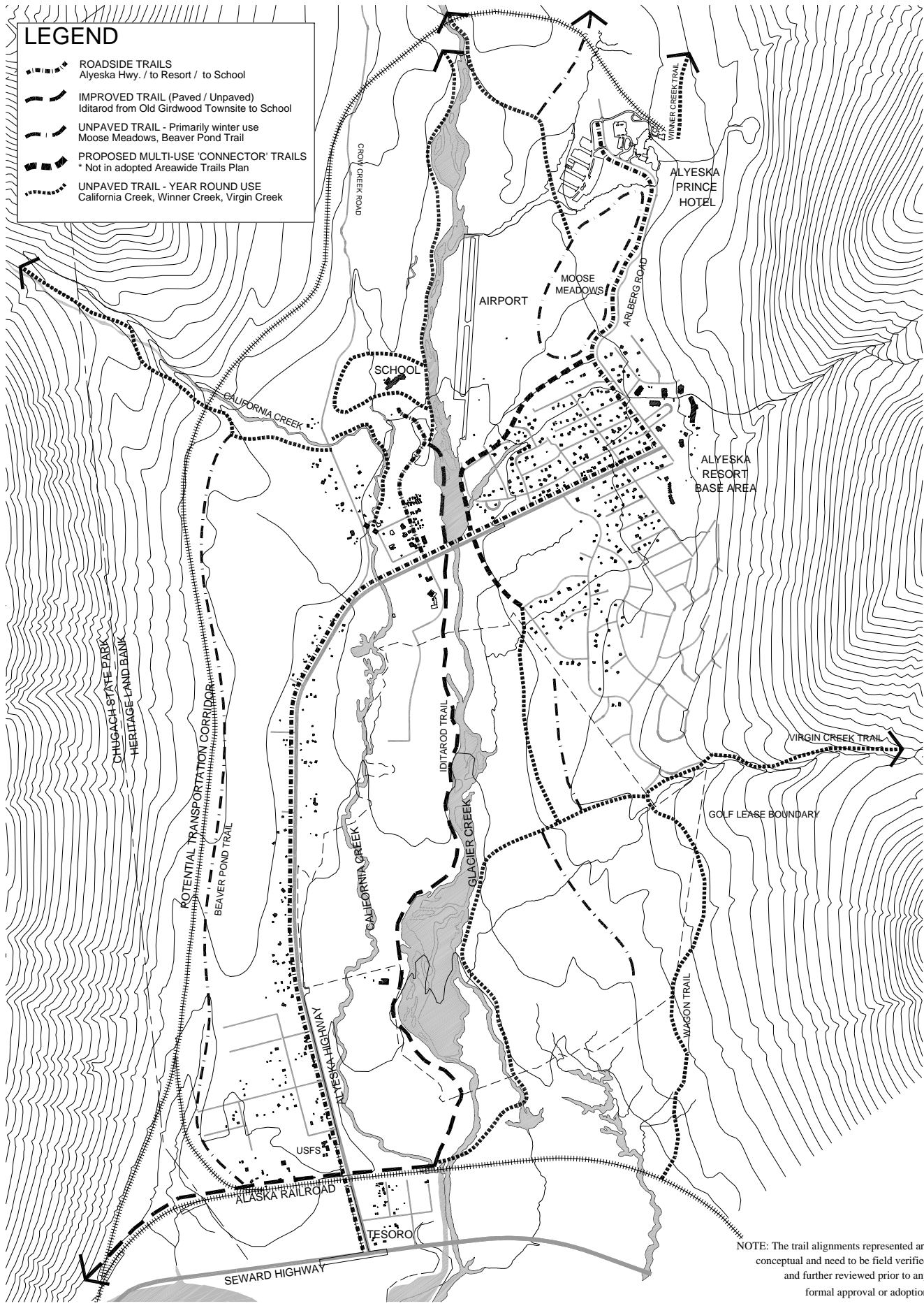


LEGEND

-  **ROADSIDE TRAILS**
Alyeska Hwy. / to Resort / to School
-  **IMPROVED TRAIL (Paved / Unpaved)**
Iditarod from Old Girdwood Townsite to School
-  **UNPAVED TRAIL - Primarily winter use**
Moose Meadows, Beaver Pond Trail
-  **PROPOSED MULTI-USE 'CONNECTOR' TRAILS**
* Not in adopted Areawide Trails Plan
-  **UNPAVED TRAIL - YEAR ROUND USE**
California Creek, Winner Creek, Virgin Creek



NOTE: The trail alignments represented are conceptual and need to be field verified and further reviewed prior to any formal approval or adoption.

MAP 9 - PRIMARY TRAILS