






Wetland Boundary Comparison 1996 - 2012

Eagle River Valley

This generalized graphic was produced to illustrate the extent of new wetland mapping since 1996.

2012 Wetlands

-  A
-  B
-  C

-  1996 wetlands
-  Lakes

