


CLERK'S OFFICE  
APPROVED

Date: 6-20-00

Submitted by: Chairman of the  
Assembly at the  
Request of the Mayor  
Prepared by: Department of  
Community Planning  
and Development  
MARCH 21, 2000

For reading

Anchorage, Alaska  
AO 2000- 63



1  
2  
3  
4  
5  
6  
7  
8  
9  
10  
11  
12  
13  
14  
15  
16  
17  
18  
19  
20  
21  
22  
23  
24  
25  
26  
27  
28  
29  
30  
31  
32

AN ORDINANCE AMENDING THE ZONING MAP AND PROVIDING FOR THE  
REZONING FROM R-1 (ONE-FAMILY RESIDENTIAL DISTRICT) TO PLI (PUBLIC  
LAND AND INSTITUTIONS) FOR ROGERS PARK SUBDIVISION, BLOCK 35,  
GENERALLY LOCATED ON THE SOUTH SIDE OF EAST NORTHERN LIGHTS  
BOULEVARD AND EAST OF REDWOOD PLACE

(Rogers Park Community Council) (Planning and Zoning Commission Case 99-210)

THE ANCHORAGE ASSEMBLY ORDAINS:

Section 1: The zoning map shall be amended by designating the following  
described property as PLI (Public Land and Institutions District) zone:

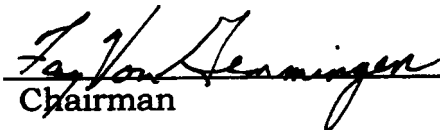
Rogers Park Subdivision, Block 35, as shown on Exhibit A attached  
(Planning and Zoning Commission Case 99-210).

Section 2. The Director of Community Planning and Development shall change  
the zoning map accordingly.

Section 3. This ordinance shall become effective immediately upon passage and  
approval by the Anchorage Assembly.

PASSED AND APPROVED by the Anchorage Assembly this 20<sup>th</sup> day  
of June, 2000

ATTEST:

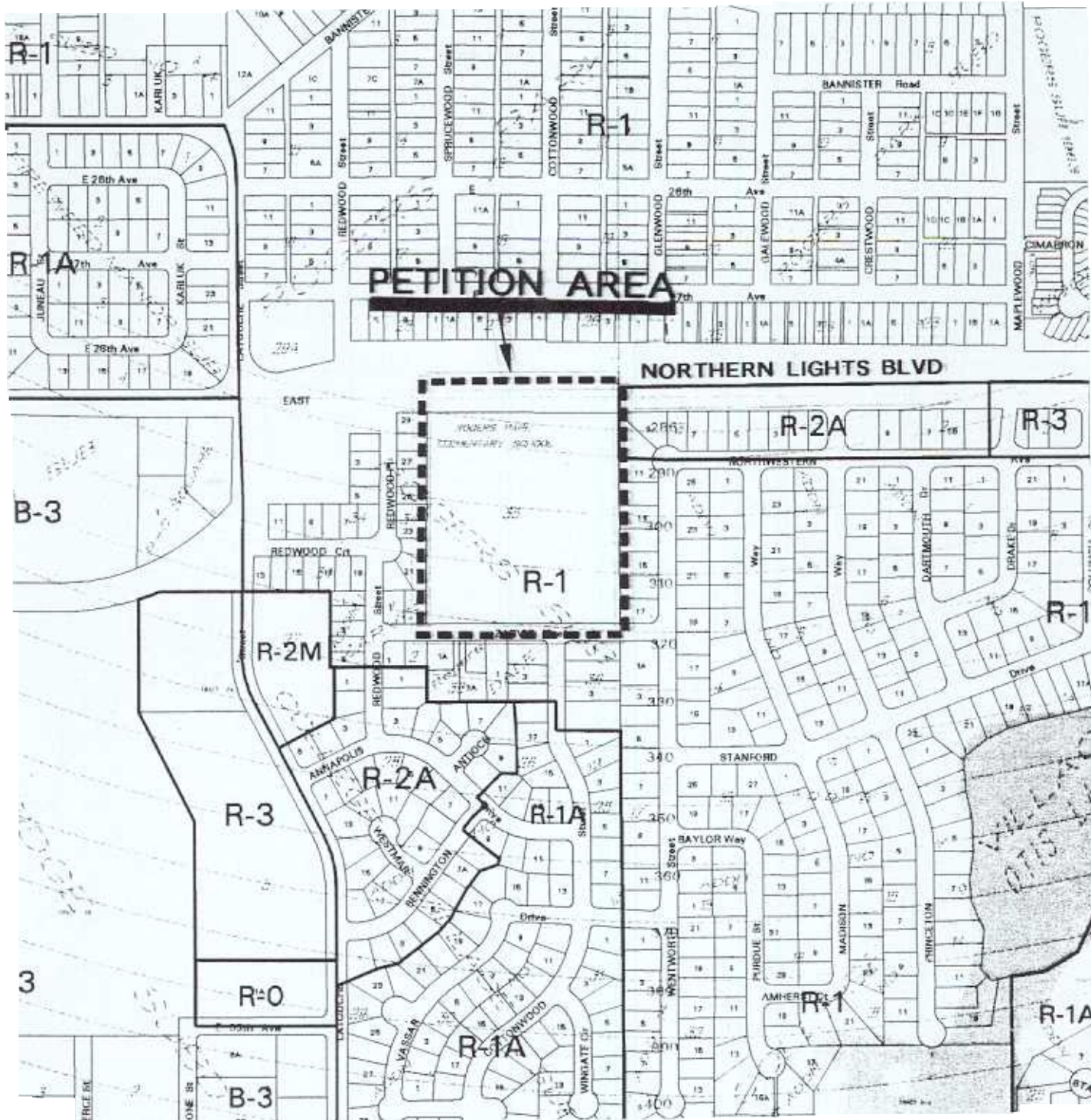
  
Chairman

  
Municipal Clerk



(99-210)  
(003-204-01)

# 99-210

## REZONING



### EXHIBIT A

-  100 Year Floodplain
-  500 Year Floodplain

