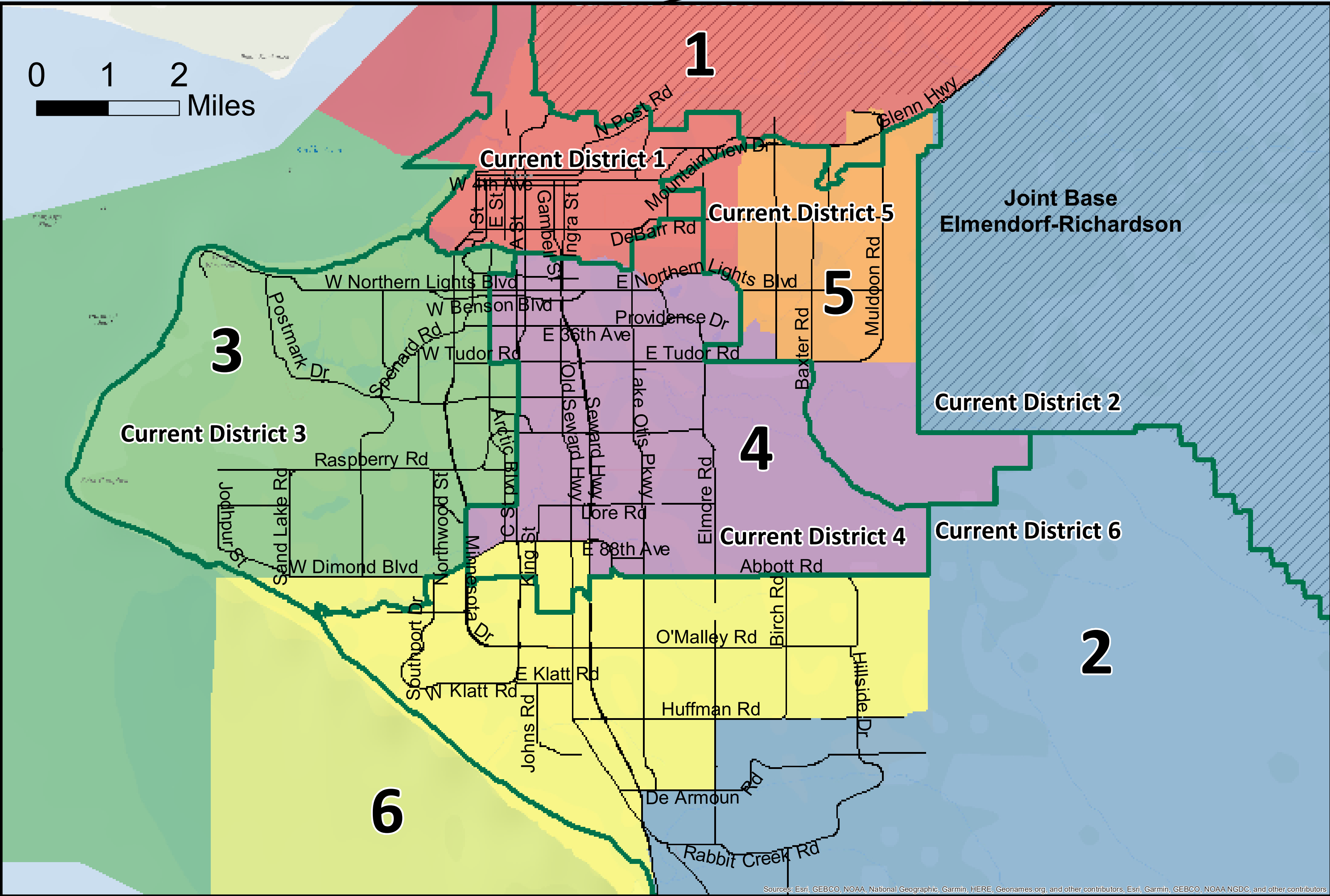


Reapportionment Anchorage: Proposed District Boundaries

MAP ONE

District 1 (Downtown) gains JBER.
District 2 (Eagle River) gains Girdwood, Bird, and Indian.

POPULATION DEVIATION SUMMARY				
District	Target Population	Actual Population	# Deviation	% Deviation
District 1	48541	48390	-151	-0.31%
District 2	48541	48605	64	0.13%
District 3	48541	48912	371	0.76%
District 4	48541	48600	59	0.12%
District 5	48541	48388	-153	-0.32%
District 6	48541	48352	-189	-0.39%



Current Districts
— District Boundaries

Proposed Districts
District 1
District 2
District 3
District 4
District 5
District 6
JBER Boundaries

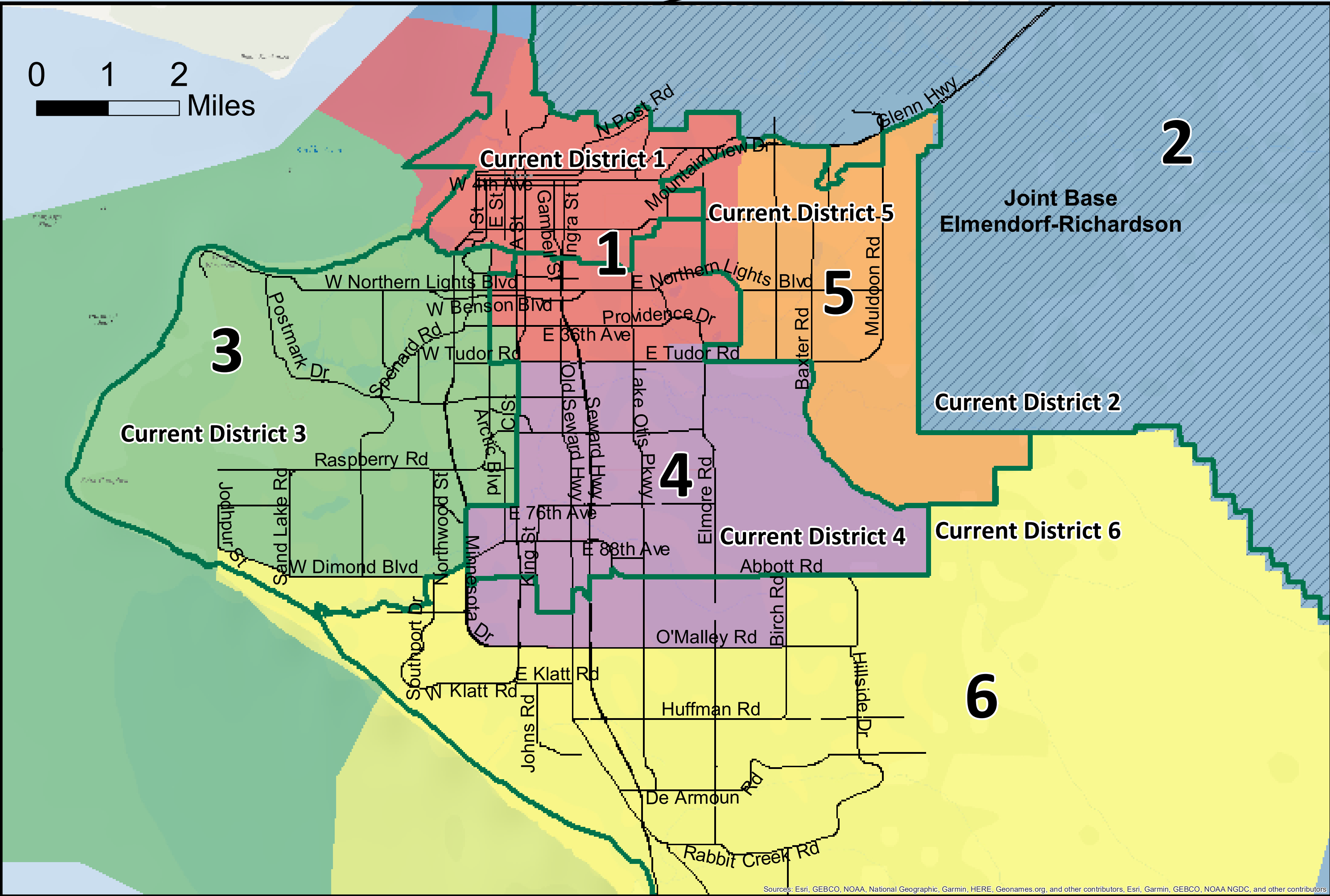


Reapportionment Anchorage: Proposed District Boundaries

MAP TWO

District 1 (Downtown) Expands South and East

POPULATION DEVIATION SUMMARY				
District	Target Population	Actual Population	# Deviation	% Deviation
District 1	48541	48471	-70	-0.14%
District 2	48541	47085	-1456	-3.00%
District 3	48541	48010	-531	-1.09%
District 4	48541	48726	185	0.38%
District 5	48541	50845	2304	4.75%
District 6	48541	48110	-431	-0.89%



Current Districts

- District Boundaries

Proposed Districts

- District 1
- District 2
- District 3
- District 4
- District 5
- District 6
- JBER Boundaries

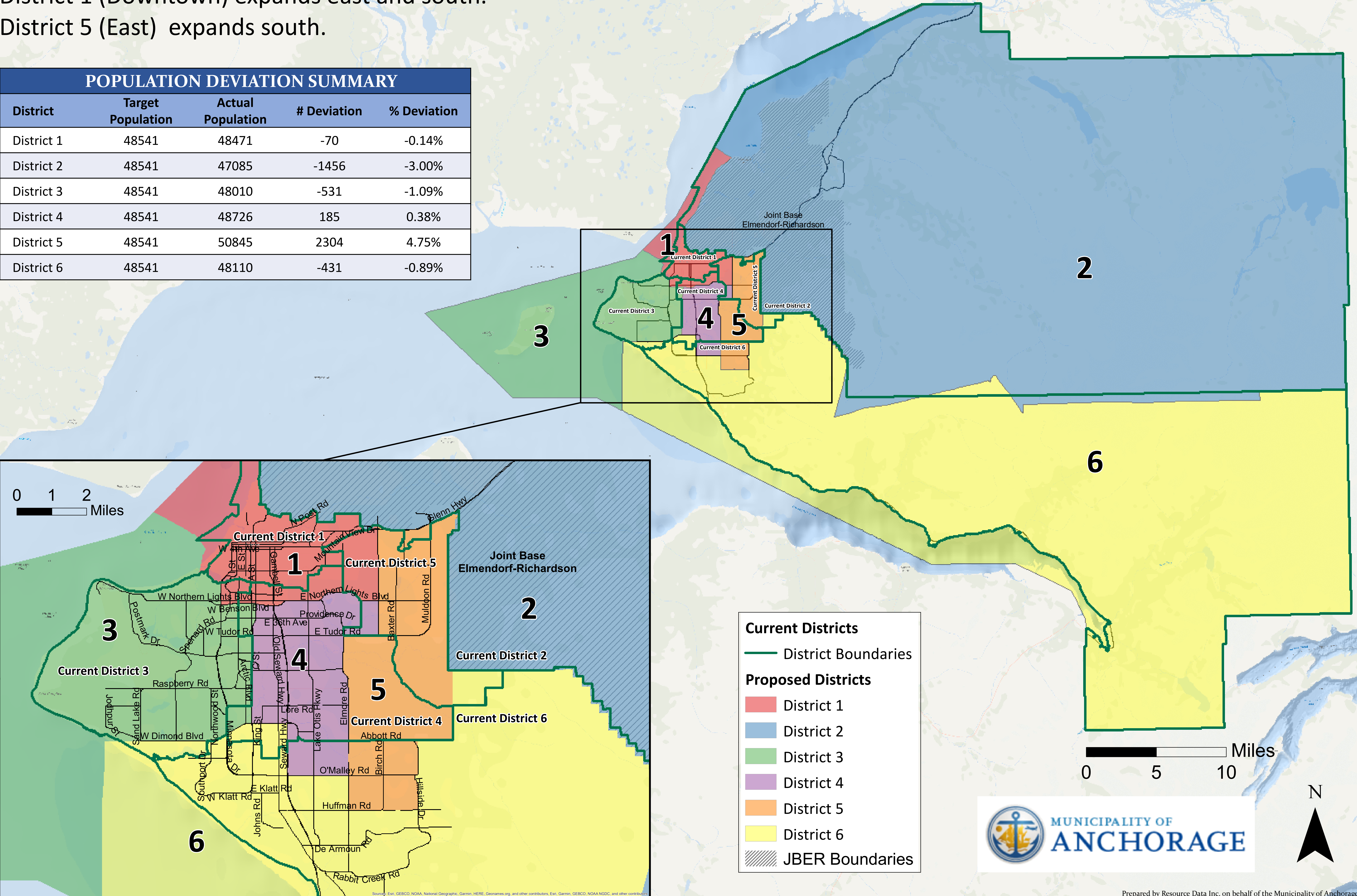


Reapportionment Anchorage: Proposed District Boundaries

MAP THREE

District 1 (Downtown) expands east and south.
District 5 (East) expands south.

POPULATION DEVIATION SUMMARY				
District	Target Population	Actual Population	# Deviation	% Deviation
District 1	48541	48471	-70	-0.14%
District 2	48541	47085	-1456	-3.00%
District 3	48541	48010	-531	-1.09%
District 4	48541	48726	185	0.38%
District 5	48541	50845	2304	4.75%
District 6	48541	48110	-431	-0.89%

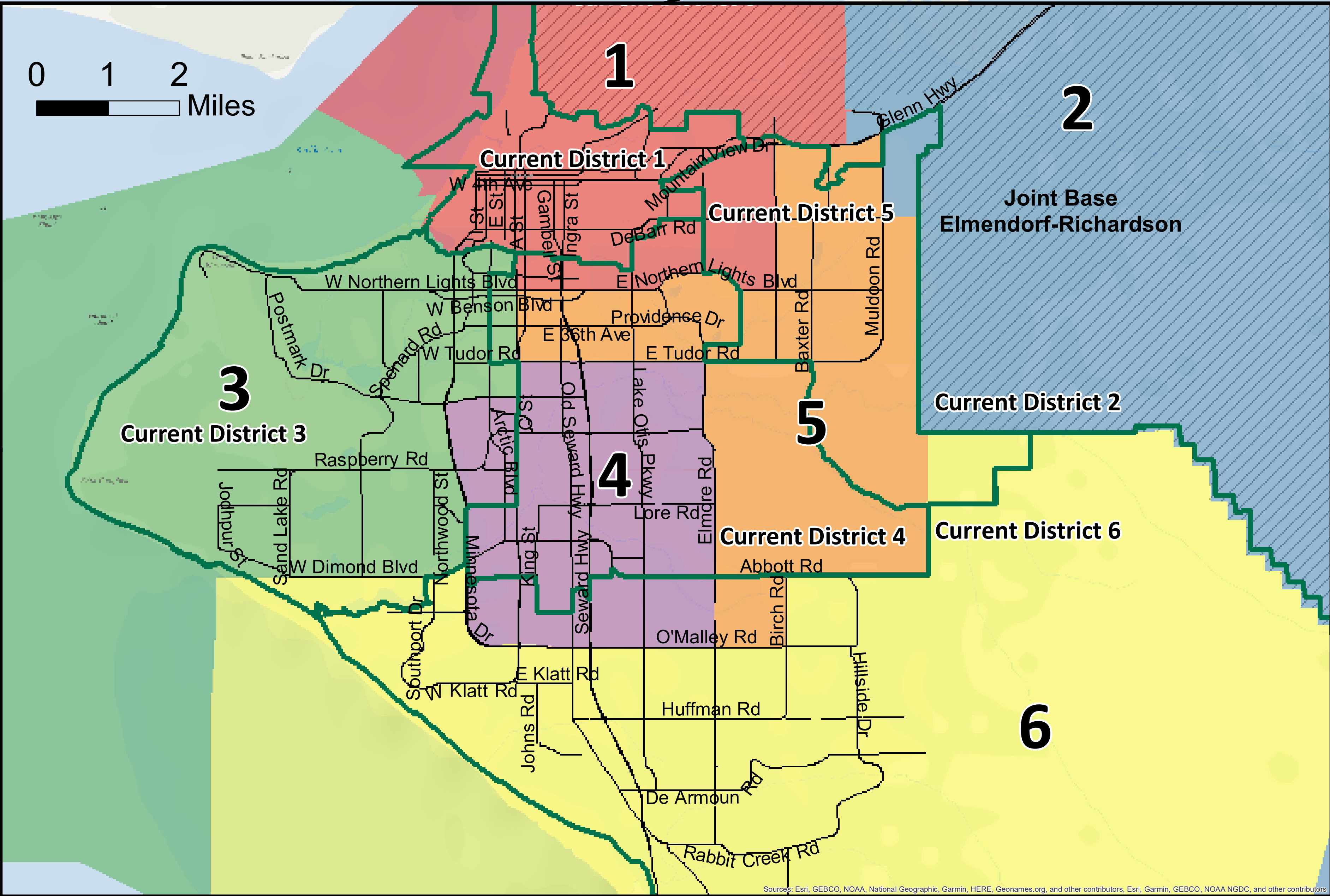


Reapportionment Anchorage: Proposed District Boundaries

MAP FOUR

JBER is split between District 1 (Downtown) and District 2 (Eagle River).
Elmendorf joins District 1. Fort Richardson joins District 2.

POPULATION DEVIATION SUMMARY				
District	Target Population	Actual Population	# Deviation	% Deviation
District 1	48541	49273	732	1.51%
District 2	48541	48271	-270	-0.56%
District 3	48541	48275	-266	-0.55%
District 4	48541	48041	-500	-1.03%
District 5	48541	48847	306	0.63%
District 6	48541	48540	-1	0.00%



Current Districts

— District Boundaries

Proposed Districts

- District 1
- District 2
- District 3
- District 4
- District 5
- District 6
- JBER Boundaries

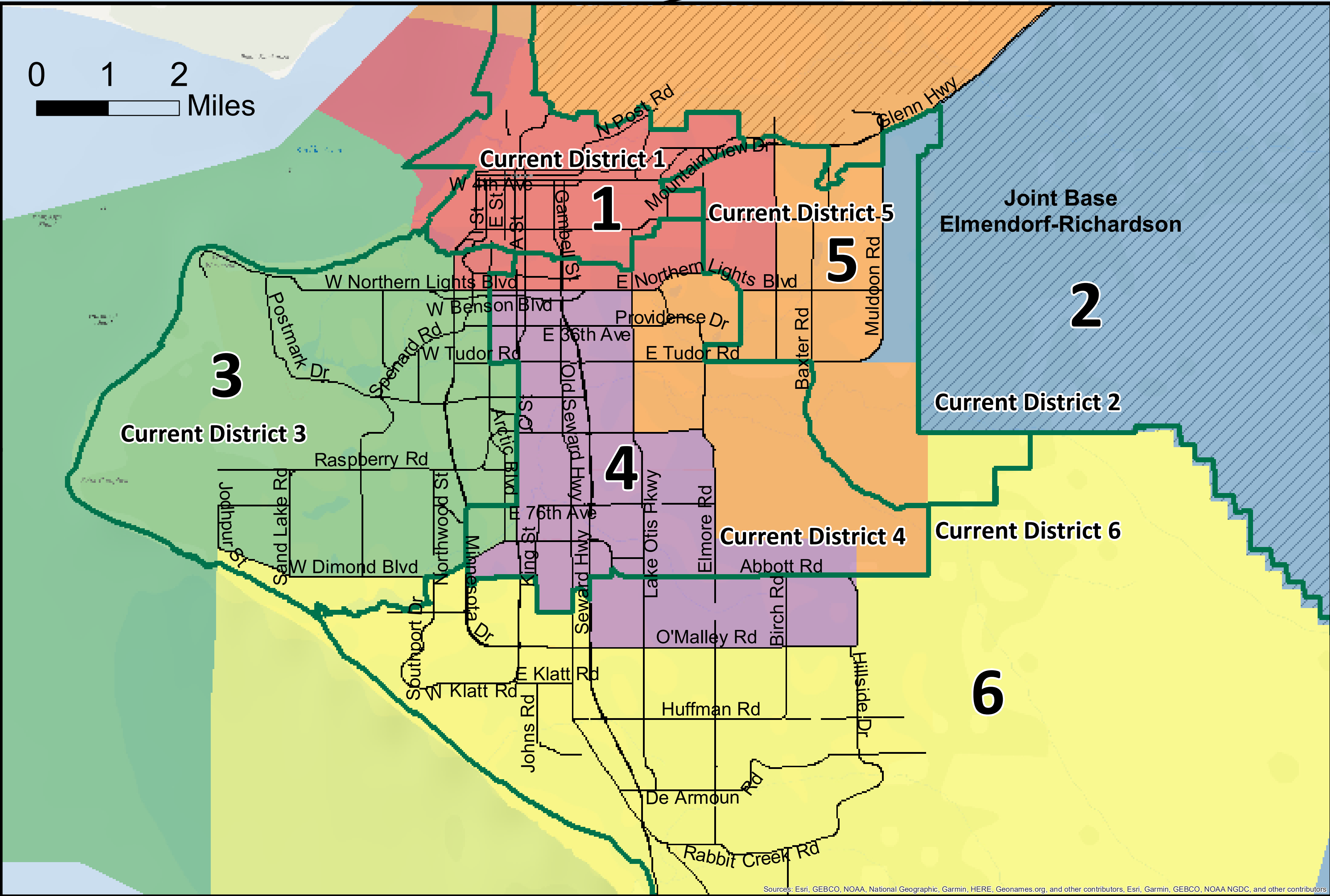


Reapportionment Anchorage: Proposed District Boundaries

MAP FIVE

District 5 (East Anchorage) gains JBER.
District 2 (Eagle River) gains a larger portion of Muldoon.

POPULATION DEVIATION SUMMARY				
District	Target Population	Actual Population	# Deviation	% Deviation
District 1	48541	48553	12	0.02%
District 2	48541	49399	858	1.77%
District 3	48541	47496	-1045	-2.15%
District 4	48541	47474	-1067	-2.20%
District 5	48541	49446	905	1.86%
District 6	48541	48879	338	0.70%



Current Districts
— District Boundaries

Proposed Districts
District 1
District 2
District 3
District 4
District 5
District 6
JBER Boundaries



Reapportionment Anchorage: Proposed Assembly District Boundaries

Public Map Resubmission: Anchorage Action - V2

SUMMARY

District 1 (Downtown) gains Midtown north of Northern Lights on the east side of the Seward Highway and north of 36th Avenue east of Minnesota and west of the Seward Hwy. The district expands east to Boniface Parkway north of DeBarr.

District 2 stays the same.

District 3 (West) gains Dimond Estates and West Dimond and Campbell Lake.

District 4 (Midtown) gains Arctic and Independence Park.

District 6 (South) loses Independence Park.

Current Districts

Proposed Districts

District 1

District 2

District 3

District 4

District 5

District 6

JBER

District 1

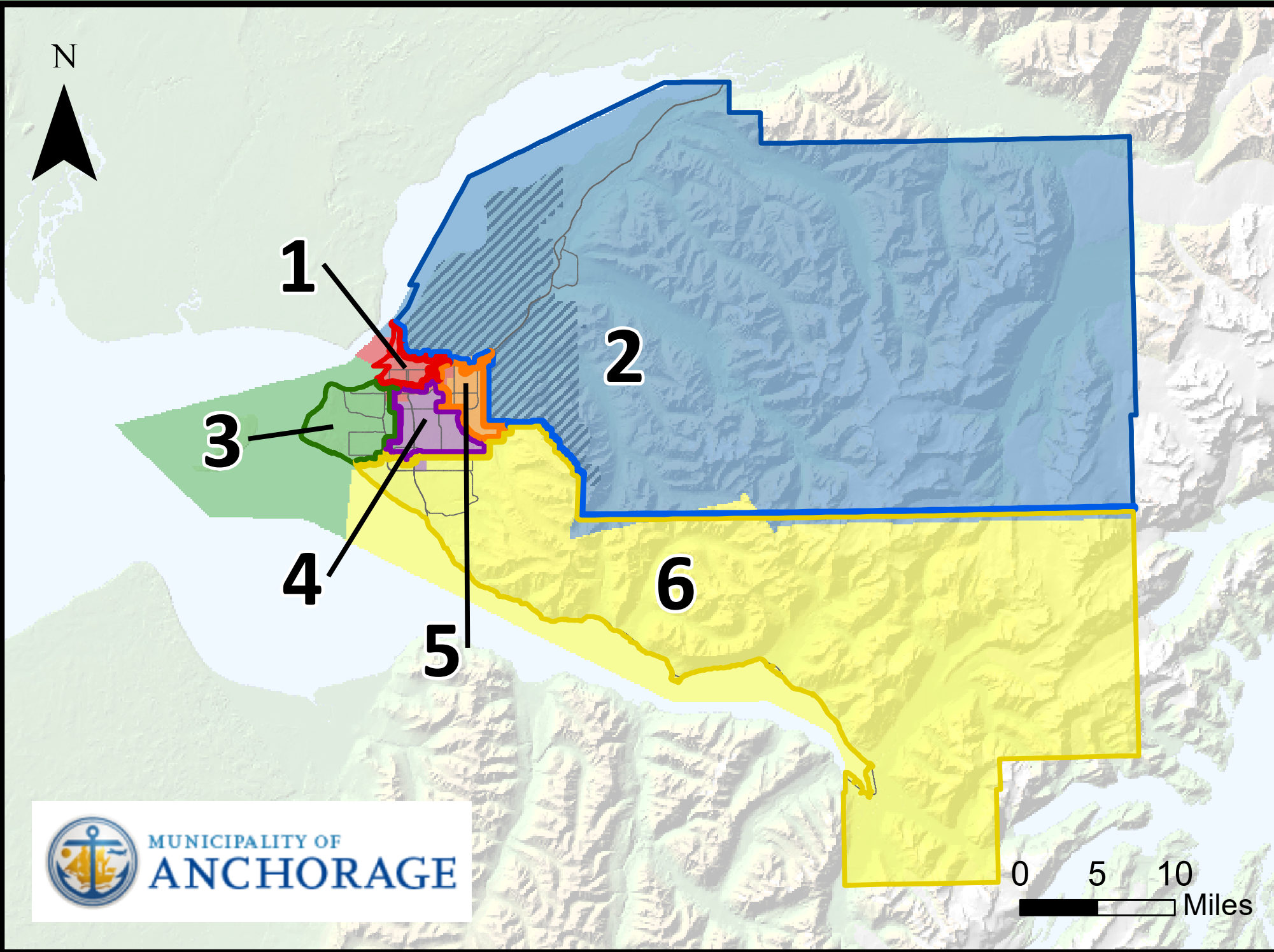
District 2

District 3

District 4

District 5

District 6



POPULATION DEVIATION SUMMARY				
District	Target Population	Actual Population	# Deviation	% Deviation
District 1	48541	48381	-160	-0.33%
District 2	48541	47069	-1472	-3.03%
District 3	48541	49218	677	1.39%
District 4	48541	48494	-47	-0.10%
District 5	48541	49395	854	1.76%
District 6	48541	48690	149	0.31%
Total Deviation*:			4.79%	

*Total Deviation is calculated by adding the absolute values of the greatest positive and greatest negative individual district

Reapportionment Anchorage: Proposed Assembly District Boundaries

Public Map Resubmission: Robert Hockema - V2

SUMMARY

District 1 (Downtown) gains Elmendorf and upper Midtown.
District 2 (ER-Chugiak) gains East Hillside and Fort Richardson and Stuckagain Heights.
District 4 (Midtown) gains Independence Park and Bicentennial Park.
District 6 (South-Turnagain Arm-Girdwood) gains Dimond Estates and Campbell Lake up to Dimond Boulevard.

Current Districts

Proposed Districts

District 1

District 2

District 3

District 4

District 5

District 6

JBER

District 1

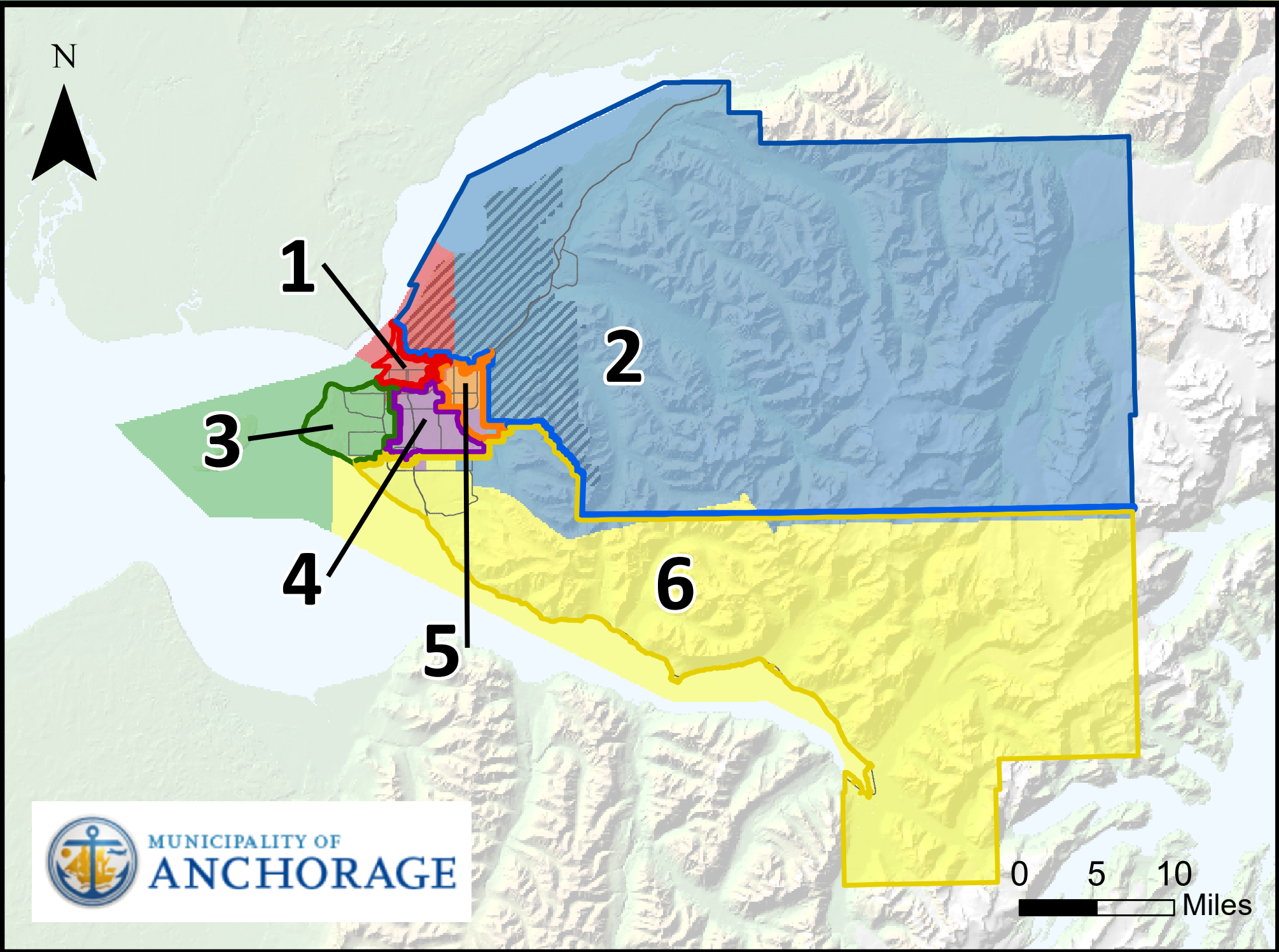
District 2

District 3

District 4

District 5

District 6



POPULATION DEVIATION SUMMARY				
District	Target Population	Actual Population	# Deviation	% Deviation
District 1	48541	48340	-201	-0.41%
District 2	48541	47891	-650	-1.34%
District 3	48541	49130	589	1.21%
District 4	48541	49237	696	1.43%
District 5	48541	48648	107	0.22%
District 6	48541	48001	-540	-1.11%
Total Deviation*:			2.77%	

*Total Deviation is calculated by adding the absolute values of the greatest positive and greatest negative individual district

Reapportionment Anchorage: Proposed Assembly District Boundaries

Public Map Submission: Alaskans For Fair Redistricting

SUMMARY

- District 1: Downtown, Mountain View, Fairview, and JBER and areas around its gates.
- District 2 Socio-economically integrated neighborhoods along the Chugach Mountains including Chugiak/Eagle River, Stuckagain Heights, and Hillside.
- District 3: West Anchorage west of Minnesota Drive.
- District 4: Midtown neighborhoods.
- District 5: East Anchorage east of Elmore/ Bragaw.
- District 6: Rabbit Creek area, Turnagain Arm, and the non-Hillside portions of South Anchorage.

Current Districts

Proposed Districts

District 1

District 2

District 3

District 4

District 5

District 6

JBER

District 1

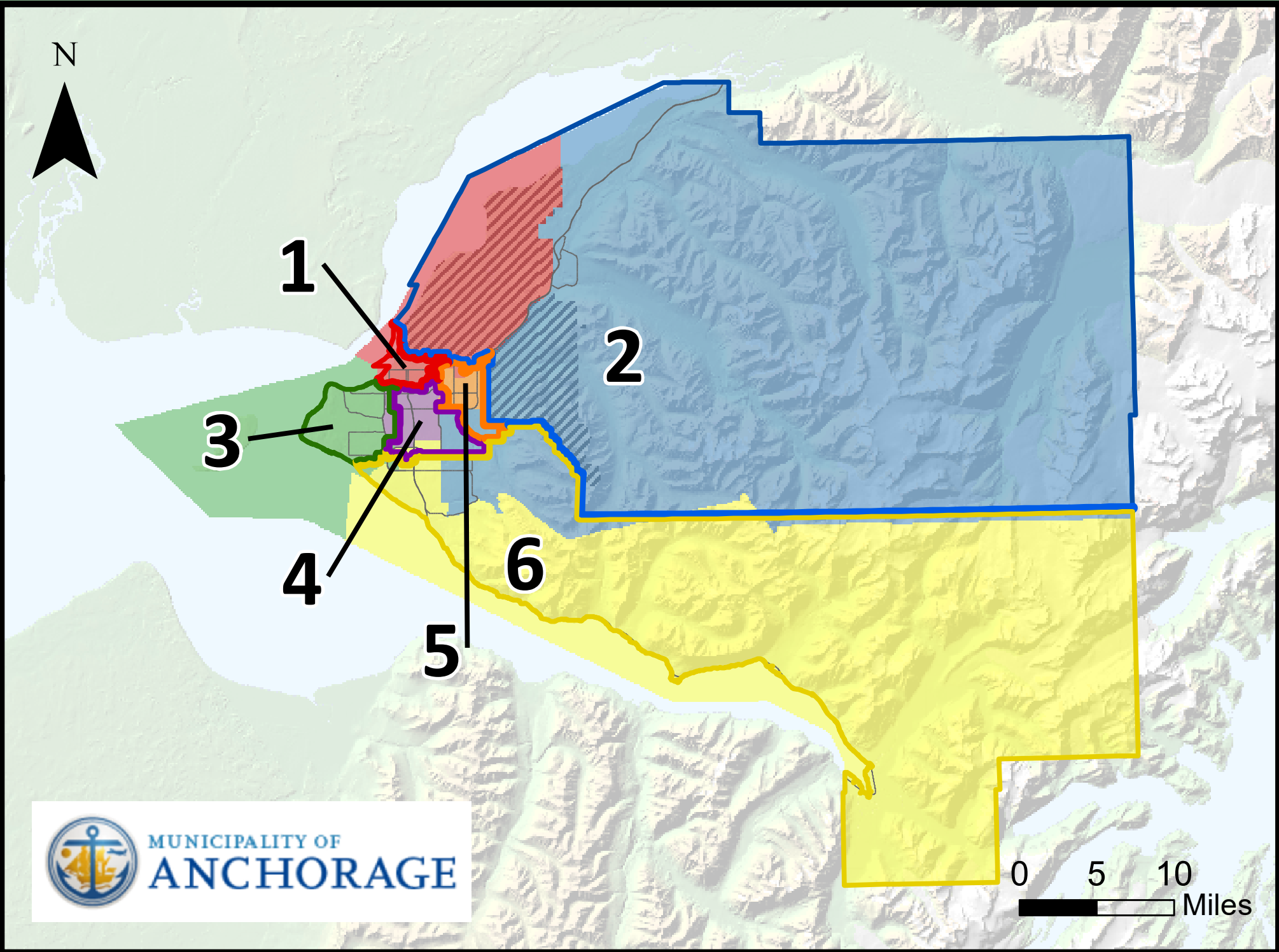
District 2

District 3

District 4

District 5

District 6



POPULATION DEVIATION SUMMARY				
District	Target Population	Actual Population	# Deviation	% Deviation
District 1	48541	48507	-34	-0.07%
District 2	48541	48572	31	0.06%
District 3	48541	48538	-3	-0.01%
District 4	48541	48506	-35	-0.07%
District 5	48541	48569	28	0.06%
District 6	48541	48555	14	0.03%
Total Deviation*			0.13%	

*Total Deviation is calculated by adding the absolute values of the greatest positive and greatest negative individual district

Reapportionment Anchorage: Proposed Assembly District Boundaries

Public Map Resubmission: Denny Wells Map A - V2

SUMMARY

DRAFT: Description Pending

Current Districts

District 1

District 2

District 3

District 4

District 5

District 6

JBER

Proposed Districts

District 1

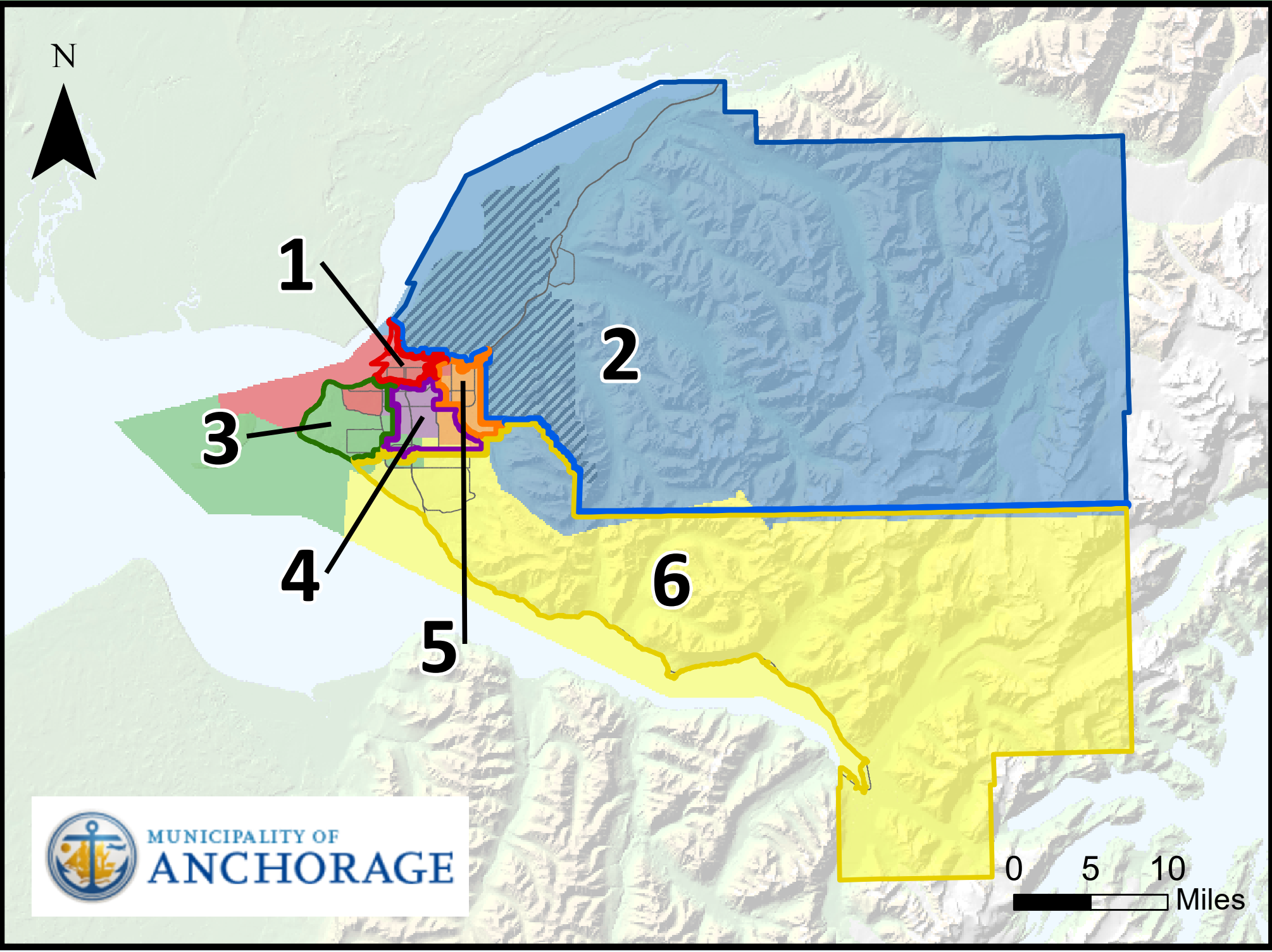
District 2

District 3

District 4

District 5

District 6



POPULATION DEVIATION SUMMARY				
District	Target Population	Actual Population	# Deviation	% Deviation
District 1	48541	49242	701	1.44%
District 2	48541	47097	-1444	-2.97%
District 3	48541	49123	582	1.20%
District 4	48541	49237	696	1.43%
District 5	48541	47433	-1108	-2.28%
District 6	48541	49115	574	1.18%
Total Deviation*:				4.41%

*Total Deviation is calculated by adding the absolute values of the greatest positive and greatest negative individual district

Reapportionment Anchorage: Proposed Assembly District Boundaries

Public Map Submission: Denny Wells Map B

SUMMARY

District 1 (Downtown) expands South to 36th and E to Pine St. District 2 (Eagle River/Chugiak) remains largely unchanged, but does expand to include the Stuckagain Heights neighborhood. District 3 (West Anchorage) loses W of Minnesota and N of 36th to District 1 and W of Minnesota and N of the Railroad tracks to District 4. District 3 expands S to Minnesota W of C and S to 100th W of the Minnesota Curve. District 4 (Midtown) expands E to cover all of Bicentennial Park, and S to O'Malley in the area E of C St and W of Lake Otis. District 5 (East Anchorage) expands to include the old carveout that used to go to District 2. District 6 (South Anchorage) loses the territory that has been gained by Districts 3 and 4. It does expand N to 84th Ave in the area E of Lake Otis and W of Hillside Dr.

Current Districts

District 1

District 2

District 3

District 4

District 5

District 6

JBER

Proposed Districts

District 1

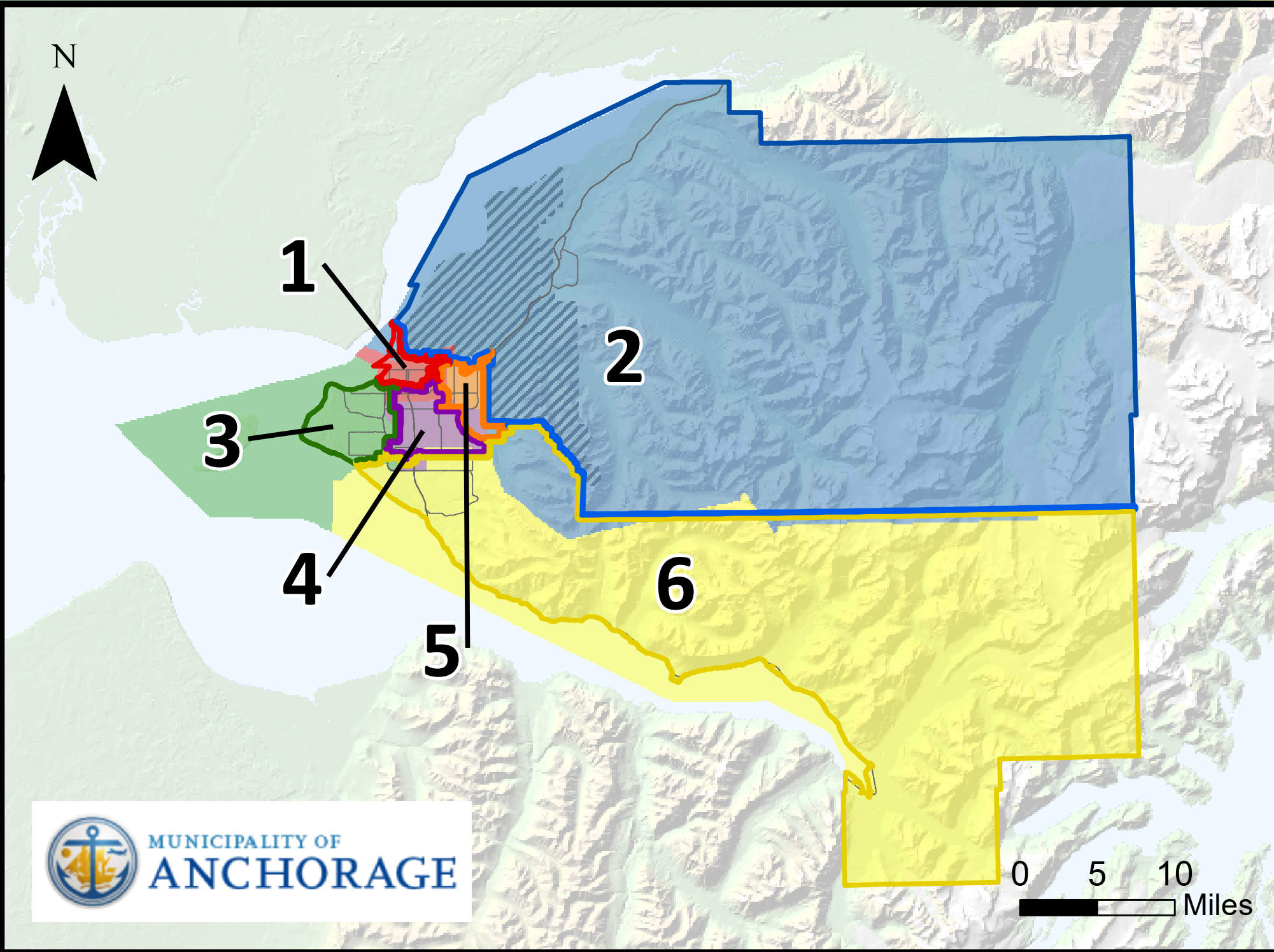
District 2

District 3

District 4

District 5

District 6



POPULATION DEVIATION SUMMARY				
District	Target Population	Actual Population	# Deviation	% Deviation
District 1	48541	48356	-185	-0.38%
District 2	48541	48350	-191	-0.39%
District 3	48541	48511	-30	-0.06%
District 4	48541	48846	305	0.63%
District 5	48541	48093	-448	-0.92%
District 6	48541	49091	550	1.13%
Total Deviation*:			2.05%	

*Total Deviation is calculated by adding the absolute values of the greatest positive and greatest negative individual district

Reapportionment Anchorage: Proposed Assembly District Boundaries

Assembly Member Map Submission: John Weddleton

SUMMARY

Draft; Summary Pending

Current Districts

District 1

District 2

District 3

District 4

District 5

District 6

JBER

Proposed Districts

District 1

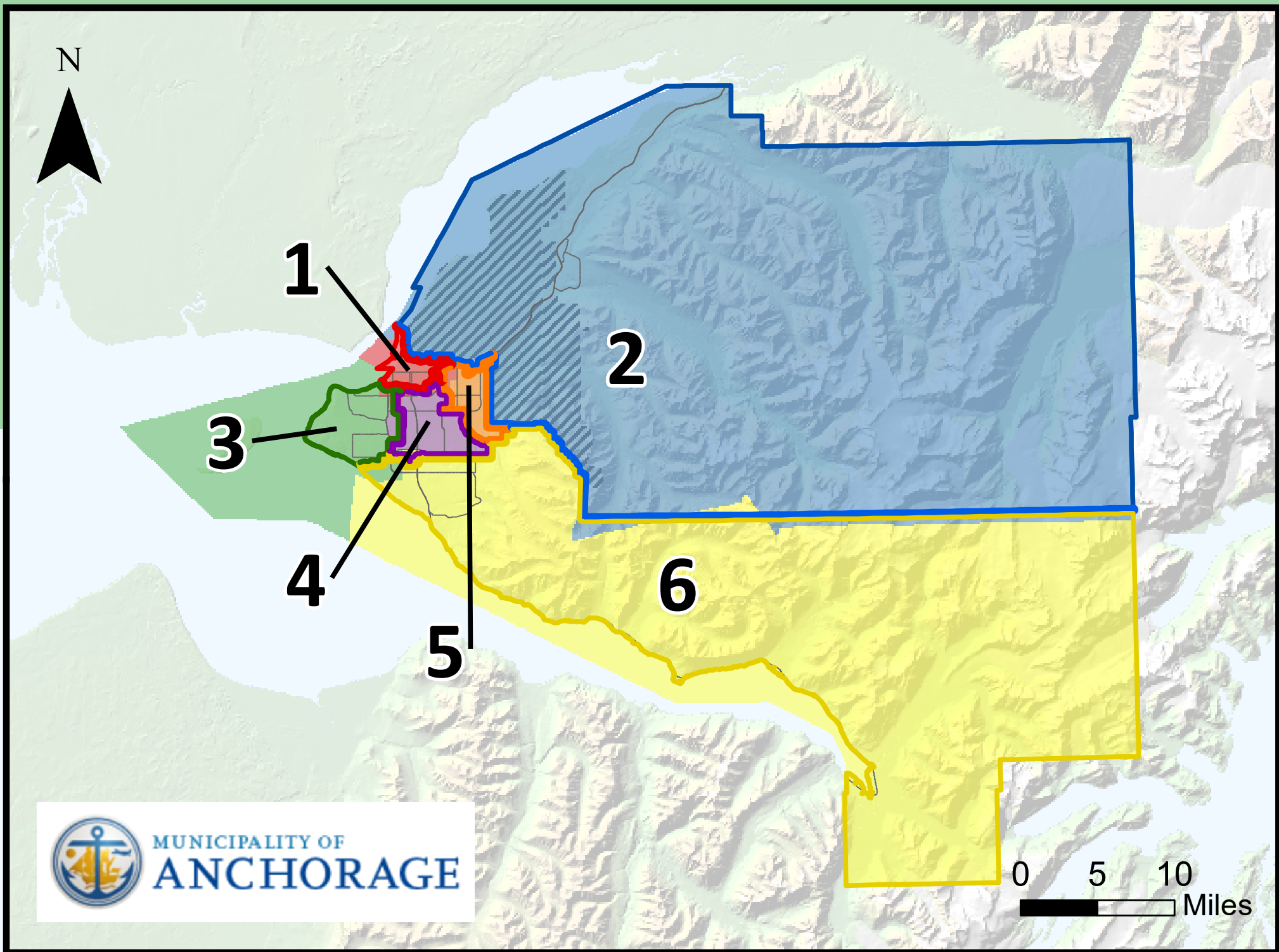
District 2

District 3

District 4

District 5

District 6



POPULATION DEVIATION SUMMARY				
District	Target Population	Actual Population	# Deviation	% Deviation
District 1	48541	48795	254	0.52%
District 2	48541	47085	-1456	-3.00%
District 3	48541	49090	549	1.13%
District 4	48541	48925	384	0.79%
District 5	48541	48370	-171	-0.35%
District 6	48541	48982	441	0.91%
Total Deviation*:			413	4.13%

*Total Deviation is calculated by adding the absolute values of the greatest positive and greatest negative individual district