



LAID-ON-THE-TABLE

ASSEMBLY MEMORANDUM

No. AM 283-2026

Meeting Date: April 28, 2026

1 **From: Municipal Clerk’s Office and the MOA Elections Team**

2
3 **Subject: Certification of the April 7, 2026, Regular Municipal Election**

4
5 **I. PRELIMINARY INFORMATION**

6
7 **Changes to USPS:** In December of 2025, the USPS implemented changes to their policy of
8 when pieces of mail receive a postmark. The new policy states that postmarks will now reflect
9 the date mail is first processed at a *regional* facility. Despite the change in how postmarks were
10 processed, the number of rejected envelopes that were postmarked too late lowered from 2025
11 (197 in 2026, 301 in 2025). MOA Elections has always emphasized voters mailing their ballots
12 close to election day should go into a post office and ask for a “manual postmark” in our
13 messaging to ensure that their ballots are postmarked by election day.

14
15 Also in this election, we emphasized to voters that their signatures on their ballot return
16 envelopes need to match what is on file with the State of Alaska Division of Elections. As part of
17 our messaging, we also instruct voters on the various ways they can cure their ballots, such as
18 Txt2Cure, returning their mailed cure letter, or by curing their ballot in person at the Election
19 Center. We will ramp up messaging and education to voters about signature curing to ensure
20 that every vote is counted.

21
22 **Worksession:** Because certification is at a regular meeting, the Elections Team would be willing
23 to meet with the Assembly in a worksession to allow more time to discuss the statistics and
24 information in this report.

25
26 **II. CERTIFICATION INFORMATION**

27
28 This Assembly Memorandum is prepared by the Municipal Clerk’s Office and MOA Elections
29 Team to provide the Assembly with the information it needs for certification of the April 7, 2026,
30 Regular Municipal Election, the ninth regular and fourteenth Vote at Home election held by the
31 Municipality.

32
33 **The Municipal Code.** AMC 28.85.040 addresses certification of the election.

- 34
- 35 • First, “[t]he election commission and the municipal clerk shall report the results of the
36 commission’s ballot review and election results at an assembly meeting as soon as
37 practicable.”
 - 38 • Second, “[i]f, after considering the information, the assembly determines that the
39 election was validly held, the assembly shall certify the results of the election in
40 accordance with the reports of the election commission and municipal clerk.”
- 41

- 1 • Next, this code section specifies that the “certification shall be subject to the outcome
2 of any recount under chapter 28.90 and any election contest under chapter 28.100.
3 Certification of the election is not subject to an assembly motion to reconsider.”
4
- 5 • Finally, the code provides two additional options for the Assembly:
6 ○ “If the election commission or municipal clerk reports a failure to comply with the
7 provisions of law or illegal election practices, and that such failure is sufficient to
8 change the outcome of the election, the assembly may exclude the votes cast where
9 such failure or illegal practices occurred from the total return or may declare the entire
10 election invalid and order a new election...” and
11 ○ “If the election commission or municipal clerk reports an apparent discrepancy in the
12 returns, the assembly may order a recount of the votes in a specific race or contest,
13 or for the entire election. The recount shall be conducted immediately by election
14 officials.”
15

16 The Municipal Clerk did not find any failure to comply with the provisions of law or any apparent
17 discrepancy in the returns.
18

19 **Challenges and Complaints.** There are four reasons for which an observer can file a challenge;
20 those challenges include Adjudication Challenges, Ballot Not Properly Cast or Improperly
21 Rejected, Signature Challenges, and Voter Eligibility Challenges. Complaints are filed when an
22 observer has concerns regarding election official conduct or misconduct. No challenges or
23 complaints were submitted.
24

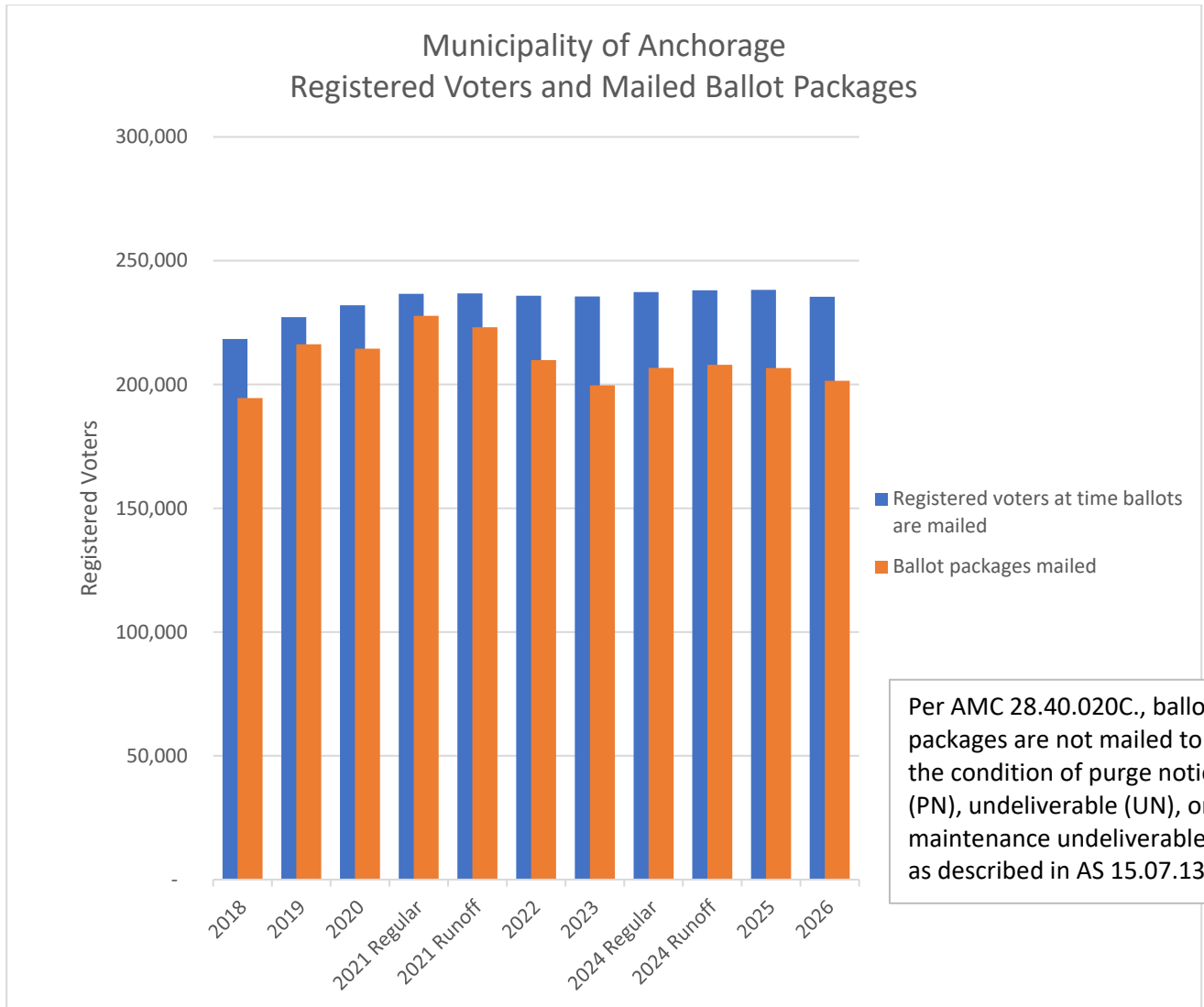
25 **Reports.** The Election Commission’s Report of Canvass, the Official Results, and the Statement
26 of Votes Cast are attached to this Memorandum.
27

28 **III. STATISTICS**

29 Statistical information regarding the April 7, 2026, Regular Municipal Election.
30

31 **Ballots Packages**

2026 Ballot packages mailed 3/17/26	201,524
2026 Military and Overseas Voter packages	1,256
2026 Replacement ballot packages mailed btw approx. 3/17-3/31/26	142
2026 Electronic ballot packages distributed btw 3/17-4/6/26	287
2026 In-person voting	2,156



1
2
3
4
5
6
7
8
9
10
11
12
13
14
15
16
17

Rejected Envelopes. The Commission report attached details the rejections of 815 ballot envelopes; the major categories are as follows:

- 450 rejected for no signature match (no sig match) on the ballot return envelope.
- 197 rejected for ballot return envelope postmarked after Election Day

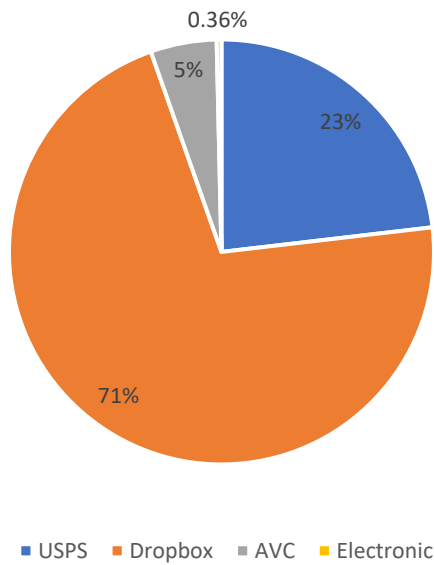
Election officials worked hard to verify the signatures on ballot return packages before they were opened. Ballot return packages that had signature discrepancies were audited by the Deputy Election Administrator, Election Assistant and Legislative Specialist. In addition, voters who provided contact information (phone or email) on their ballot return package were contacted by election officials who urged the voters to cure their ballots either by sending in their cure letters, coming into the Election Center in person, or by using Txt2Cure.

The overall rejection rate of 1.21% was one of the lowest since 2019. This is a positive sign that our pro-voter improvements continue to work.

1 **Ballot Envelopes by Source**
 2 Unofficial counts by source information:

	2018*	2019*	2020	2021 Regular	2022	2023	2024 Regular	2025	2026
USPS	46.7%	46.0%	51%	35%	30%	28%	28%	26%	23%
Drop Box	38.0%	47.5%	49%	59%	64%	65%	65%	69%	71%
AVC	14.8%	6.3%	0.4%	6%	6%	6%	6%	5%	5%
Electronic	0.3%	0.2%	-	0.2%	0.3%	.2%	0.26%	.24%	.36%

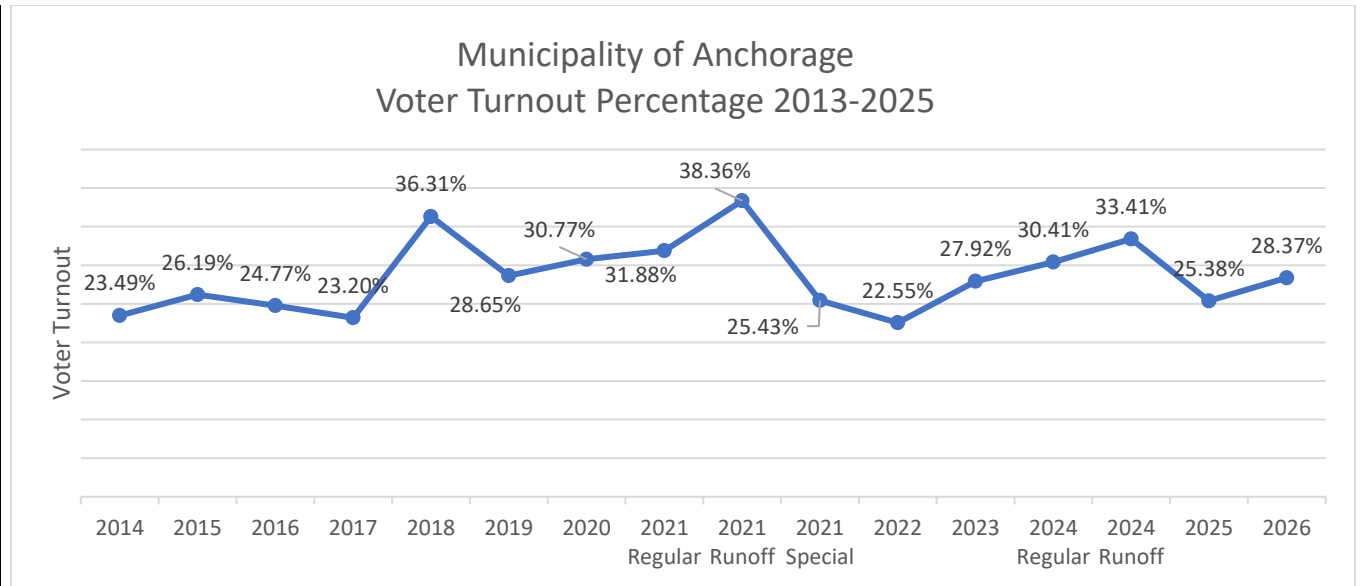
2026 Regular Election
Return Ballot Envelopes by Source



3
4
5
6
7
8 **Voter Turnout**

9 2026 Ballots processed and counted: 67,424

10 Voter turnout: 28.37%



1
2
3
4
5
6
7
8
9
10
11

Respectfully submitted:

Jamie Heinz, Municipal Clerk
Liz Edwards, Election Administrator
Amy Solberg, Deputy Election Administrator
Krista Walsh, Election Assistant
Jeff Frizzell, Legislative Assistant
MOA Elections Team
Municipal Clerk's Office

ANCHORAGE ELECTION COMMISSION
REPORT OF CANVASS - REVISED
TO THE MUNICIPAL ASSEMBLY
REVIEW OF THE APRIL 7, 2026 REGULAR MUNICIPAL ELECTION
APRIL 23, 2026

On April 23, 2026, at 5:00 p.m., the Anchorage Election Commission was scheduled and did meet in the Public Session of Canvass at the MOA Election Center. At the meeting, the Commission voted on which ballot envelopes would be rejected. The following ballot envelopes were rejected for the following reasons:

Rejected Envelopes

• Duplicate – Voter voted mailed ballot and at AVC	5
• <i>Empty Ballot Return Envelope or contained other materials</i>	4
• <i>Ballot Returned without Return Envelope (unable to ID voter)</i>	19
• <i>Voter Failed to Provide Identifying Information</i>	3
• <i>Voter Is Inactive</i>	3
• <i>Electronic Ballot Not Applied For</i>	0
• <i>Multiple Ballots in One Envelope</i>	2
• <i>Registered Outside the MOA</i>	26
• <i>Voter Does Not Meet Certification Requirements</i>	2
• <i>Voter Returned Ballot Envelope & Asked to Be Removed from Voter Roll</i>	0
• <i>Voter Registered Too Late</i>	10
• <i>Ballot Received Too Late (After Polls Closed at AVC, Dropbox, & via email)</i>	14
• <i>Ballot Return Envelope Postmarked after Election Day</i>	197
• <i>No Postmark and Received after Election Day</i>	7
• <i>Unclear Postmark with Additional Information from USPS</i>	3
• <i>Voter Not Registered</i>	14
• <i>Voter is Deceased</i>	1
• <i>Inadequate Witnessing</i>	0
• <i>Voter Failed to Sign Ballot Return Envelope</i>	32
• <i>No Signature Match on Ballot Return Envelope</i>	450
• <i>No Reference Signature</i>	3
• <i>Ballot Hand Delivered After Election Day</i>	0
• <i>Ballot Vote by Someone Other than Voter</i>	14
• <i>No ID Provided at Time of Voting</i>	0
• <i>Household Signature, not resolved</i>	0
• <i>Ballot Voted by Person Using Power of Attorney</i>	1
• <i>Previous Election Ballot Envelope Received</i>	4
• <i>Other</i>	1
Total Rejected Envelopes	815

Notice of Ballot Rejection: The Municipal Clerk's Office will be sending a notice of ballot rejection to each of the individual voters whose ballot was rejected as required by AMC 28.85.010G.

There were no failures to comply with the provisions of law that were likely to change the outcomes of any of the candidate, races, or issues on the ballot.

REPORT OF CANVASS
April 23, 2026


Dated this 23th day of April, 2026.



Katie Nolan, Chair



Loren Lemman, Vice Chair



Ann Courtney



Ralph Duerre

1
2
3
4
5
6
7
8
9
10
11
12

Election Summary Report

General Election

Municipality of Anchorage

April 07, 2026

Summary for: All Contests, All Districts, All Tabulators, All Counting Groups

OFFICIAL RESULTS

Voters Cast: 66,848 of 235,398 (28.40%)

Cards Cast: 66,848

ASSEMBLY DISTRICT 1 - SEAT B (Vote for 1)

		Total	
Times Cast		6,287 / 35,149	17.89%

Candidate	Party	Total	
DANGER, Nick		325	5.17%
SCOUT, Sydney		3,484	55.42%
MILETTE, Justin		1,974	31.40%
POWERS, Max		224	3.56%
Total Votes		6,007	

		Total	
Unresolved Write-In		50	

ASSEMBLY DISTRICT 2 - SEAT C (Vote for 1)

		Total	
Times Cast		10,507 / 38,800	27.08%

Candidate	Party	Total	
HANDELAND, Donald		5,815	55.34%
WALKER, Kyle		4,293	40.86%
Total Votes		10,108	

		Total	
Unresolved Write-In		59	

ASSEMBLY DISTRICT 3 - SEAT E (Vote for 1)

		Total	
Times Cast		13,360 / 41,298	32.35%

Candidate	Party	Total	
FLYNN, Brian		5,906	44.21%
BRAWLEY, Anna		7,092	53.08%
Total Votes		12,998	

		Total	
Unresolved Write-In		42	

ASSEMBLY DISTRICT 4 - SEAT G (Vote for 1)

		Total	
Times Cast		10,826 / 39,935	27.11%
Candidate	Party	Total	
DONLEY, Dave		5,004	46.22%
WINSTON, Kim		397	3.67%
PARK, Janice		5,030	46.46%
Total Votes		10,431	
		Total	
Unresolved Write-In		72	

ASSEMBLY DISTRICT 5 - SEAT I (Vote for 1)

		Total	
Times Cast		9,491 / 38,151	24.88%
Candidate	Party	Total	
MARTINEZ, George		5,359	56.46%
ANDERSON, Cody		3,799	40.03%
Total Votes		9,158	
		Total	
Unresolved Write-In		59	

ASSEMBLY DISTRICT 6 - SEAT K (Vote for 1)

		Total	
Times Cast		16,171 / 42,065	38.44%
Candidate	Party	Total	
SHARP, Janelle Anausuk		1,855	11.47%
VERGASON, Bruce		6,355	39.30%
JOHNSON, Zac		7,479	46.25%
Total Votes		15,689	
		Total	
Unresolved Write-In		49	

SCHOOL BOARD - SEAT C (Vote for 1)

		Total	
Times Cast		66,848 / 235,398	28.40%
Candidate	Party	Total	
ROSALES, Alexander		25,468	38.10%
BLAKESLEE, Rachel		35,981	53.83%
Total Votes		61,449	
		Total	
Unresolved Write-In		636	

SCHOOL BOARD - SEAT D (Vote for 1)

		Total	
Times Cast		66,848 / 235,398	28.40%
Candidate	Party	Total	
GIBBONS, Sharon		20,627	30.86%
DARDEN, Dustin Thomas House		9,116	13.64%
McDONOGH, Paul		31,037	46.43%
Total Votes		60,780	
		Total	
Unresolved Write-In		711	

BEAR VALLEY LRSA - SEAT A (Vote for 1)

		Total	
Times Cast		98 / 176	55.68%
Candidate	Party	Total	
FLINT, Paul		94	95.92%
Total Votes		94	
		Total	
Unresolved Write-In		0	

BIRCH TREE/ELMORE LRSA - SEAT A (Vote for 1)

		Total	
Times Cast		590 / 1,120	52.68%
Candidate	Party	Total	
BREWER, Austin		410	69.49%
Total Votes		410	
		Total	
Unresolved Write-In		6	

BIRCH TREE/ELMORE LRSA - SEAT D (Vote for 1)

		Total	
Times Cast		590 / 1,120	52.68%
Candidate	Party	Total	
VEIT, Justin		407	68.98%
Total Votes		407	
		Total	
Unresolved Write-In		7	

BIRCH TREE/ELMORE LRSA - SEAT E (Vote for 1)

		Total	
Times Cast		590 / 1,120	52.68%
Candidate	Party	Total	
UNGER, Brandon M.		403	68.31%
Total Votes		403	
		Total	
Unresolved Write-In		7	

CHUGIAK FIRE SERVICE AREA - SEAT A (Vote for 1)

		Total	
Times Cast		3,507 / 10,297	34.06%
Candidate	Party	Total	
PARKS, Darryl		2,813	80.21%
Total Votes		2,813	
		Total	
Unresolved Write-In		63	


GIRDWOOD VALLEY SERVICE AREA - SEAT D (Vote for 1)

		Total	
Times Cast		754 / 1,821	41.41%
Candidate	Party	Total	
TUTTLE, Amanda		538	71.35%
Total Votes		538	
		Total	
Unresolved Write-In		58	

GIRDWOOD VALLEY SERVICE AREA - SEAT E (Vote for 1)

		Total	
Times Cast		754 / 1,821	41.41%
Candidate	Party	Total	
CREWS, Nick		341	45.23%
WILBANKS, Brice		317	42.04%
Total Votes		658	
		Total	
Unresolved Write-In		15	

GLEN ALPS SERVICE AREA - SEAT A (Vote for 1)



		Total	
Times Cast		313 / 633	49.45%
Candidate	Party	Total	
COOK, Brian J.		223	71.25%
Total Votes		223	
		Total	
Unresolved Write-In		5	

GLEN ALPS SERVICE AREA - SEAT B (Vote for 1)

		Total	
Times Cast		313 / 633	49.45%
Candidate	Party	Total	
KUIJPER, Greg		238	76.04%
Total Votes		238	
		Total	
Unresolved Write-In		4	

HOMESTEAD LRSA - SEAT B (Vote for 1)

		Total	
Times Cast		60 / 104	57.69%
Candidate	Party	Total	
WOODS, John		45	75.00%
Total Votes		45	
		Total	
Unresolved Write-In		2	

LAKEHILL LRSA - SEAT C (Vote for 1)

		Total	
Times Cast		81 / 150	54.00%
Candidate	Party	Total	
STEENMEYER, Tina B		63	77.78%
Total Votes		63	
		Total	
Unresolved Write-In		2	

MOUNTAIN PARK ESTATES LRSA - SEAT B (Vote for 1)

		Total	
Times Cast		124 / 231	53.68%
Candidate	Party	Total	
RUSSELL, Gary J		44	35.48%
HENRICH, Michael		49	39.52%
Total Votes		93	
		Total	
Unresolved Write-In		2	

MOUNTAIN PARK/ROBIN HILL RRSA - SEAT C (Vote for 1)

		Total	
Times Cast		374 / 682	54.84%
Candidate	Party	Total	
BAKER, Jeff		271	72.46%
Total Votes		271	
		Total	
Unresolved Write-In		5	

MOUNTAIN PARK/ROBIN HILL RRSA - SEAT D (Vote for 1)

		Total	
Times Cast		374 / 682	54.84%
Candidate	Party	Total	
EMERTON, Eric		271	72.46%
Total Votes		271	
		Total	
Unresolved Write-In		5	

PARADISE VALLEY SOUTH LRSA - SEAT B (Vote for 1)

		Total	
Times Cast		32 / 78	41.03%
Candidate	Party	Total	
Total Votes		0	
		Total	
Unresolved Write-In		4	

RABBIT CREEK VIEW AND RABBIT CREEK HEIGHTS LRSA - SEAT B (Vote for 1)

		Total	
Times Cast		114 / 315	36.19%
Candidate	Party	Total	
COOLIDGE, BOB		94	82.46%
Total Votes		94	
		Total	
Unresolved Write-In		2	

RAVEN WOODS/BUBBLING BROOK LRSA - SEAT B (Vote for 1)

		Total	
Times Cast		39 / 66	59.09%
Candidate	Party	Total	
FRITZEL, Troy		34	87.18%
Total Votes		34	
		Total	
Unresolved Write-In		0	

ROCKHILL LRSA - SEAT B (Vote for 1)

		Total	
Times Cast		88 / 165	53.33%
Candidate	Party	Total	
DESJARLAIS, Eugene		69	78.41%
Total Votes		69	
		Total	
Unresolved Write-In		1	

SECTION 6/CAMPBELL AIRSTRIP ROAD LRSA - SEAT A (Vote for 1)

		Total	
Times Cast		246 / 431	57.08%
Candidate	Party	Total	
GROENEWEG, Robert		210	85.37%
Total Votes		210	
		Total	
Unresolved Write-In		2	

SEQUOIA ESTATES LRSA - SEAT A (Vote for 1)



		Total	
Times Cast		39 / 59	66.10%
Candidate	Party	Total	
FROMMER, Josh		33	84.62%
Total Votes		33	
		Total	
Unresolved Write-In		1	

SEQUOIA ESTATES LRSA - SEAT B (Vote for 1)

		Total	
Times Cast		39 / 59	66.10%
Candidate	Party	Total	
KOPP, Carl		26	66.67%
Total Votes		26	
		Total	
Unresolved Write-In		1	

SKYRANCH ESTATES LRSA - SEAT B (Vote for 1)

		Total	
Times Cast		114 / 205	55.61%
Candidate	Party	Total	
LYONS, John		105	92.11%
Total Votes		105	
		Total	
Unresolved Write-In		2	

SOUTH GOLDENVIEW RRSA - SEAT A (Vote for 1)

		Total	
Times Cast		714 / 1,549	46.09%
Candidate	Party	Total	
VENDL, Lawrence		533	74.65%
Total Votes		533	
		Total	
Unresolved Write-In		16	

SRW HOMEOWNERS' LRSA - SEAT C (Vote for 1)


		Total	
Times Cast		135 / 301	44.85%
Candidate	Party	Total	
Total Votes		0	
		Total	
Unresolved Write-In		16	

TALUS WEST LRSA - SEAT A (Vote for 1)

		Total	
Times Cast		250 / 569	43.94%
Candidate	Party	Total	
Total Votes		8	
		Total	
SHIPPEN, Kris	WRITE-IN	8	3.20%
Unresolved Write-In		47	

TOTEM LRSA - SEAT B (Vote for 1)

		Total	
Times Cast		80 / 161	49.69%
Candidate	Party	Total	
MUCKEY, Sue		62	77.50%
Total Votes		62	
		Total	
Unresolved Write-In		0	

UPPER GROVER LRSA - SEAT B (Vote for 1)

		Total	
Times Cast		51 / 94	54.26%
Candidate	Party	Total	
COTTRELL, Denise		44	86.27%
Total Votes		44	
		Total	
Unresolved Write-In		2	

UPPER O'MALLEY LRSA - SEAT A (Vote for 1)

		Total	
Times Cast		834 / 1,540	54.16%
Candidate	Party	Total	
Total Votes		16	
		Total	
BECKER, Doug	WRITE-IN	16	1.92%
Unresolved Write-In		100	

VALLI VUE ESTATES LRSA - SEAT B (Vote for 1)

		Total	
Times Cast		300 / 555	54.05%
Candidate	Party	Total	
SCHLIEBE, Scott		222	74.00%
Total Votes		222	
		Total	
Unresolved Write-In		10	

VALLI VUE ESTATES LRSA - SEAT E (Vote for 1)

		Total	
Times Cast		300 / 555	54.05%
Candidate	Party	Total	
KATSUR, Peter		218	72.67%
Total Votes		218	
		Total	
Unresolved Write-In		11	

VILLAGES SCENIC PARKWAY LRSA - SEAT A (Vote for 1)

		Total	
Times Cast		47 / 83	56.63%
Candidate	Party	Total	
COBURN, Bret		47	100.00%
Total Votes		47	
		Total	
Unresolved Write-In		0	

PROPOSITION 1 - CAPITAL IMPROVEMENTS FOR THE ANCHORAGE SCHOOL DISTRICT BONDS (Vote for 1)

		Total	
Times Cast		66,848 / 235,398	28.40%
Candidate	Party	Total	
Yes		32,657	48.85%
No		33,207	49.68%
Total Votes		65,864	
		Total	
Unresolved Write-In		0	

PROPOSITION 2 - ANCHORAGE ROADS AND DRAINAGE BONDS (Vote for 1)

		Total	
Times Cast		66,848 / 235,398	28.40%
Candidate	Party	Total	
Yes		40,177	60.10%
No		25,757	38.53%
Total Votes		65,934	
		Total	
Unresolved Write-In		0	

PROPOSITION 3 - ANCHORAGE PARKS AND RECREATION SERVICE AREA CAPITAL IMPROVEMENT BONDS (Vote for 1)

		Total	
Times Cast		66,848 / 235,398	28.40%
Candidate	Party	Total	
Yes		36,836	55.10%
No		29,270	43.79%
Total Votes		66,106	
		Total	
Unresolved Write-In		0	

PROPOSITION 4 - ANCHORAGE METROPOLITAN POLICE SERVICE AREA BONDS (Vote for 1)

		Total	
Times Cast		66,848 / 235,398	28.40%
Candidate	Party	Total	
Yes		31,603	47.28%
No		33,452	50.04%
Total Votes		65,055	
		Total	
Unresolved Write-In		0	

PROPOSITION 5 - COMMUNITY FACILITIES CAPITAL IMPROVEMENT PROJECT BONDS (Vote for 1)

		Total	
Times Cast		66,848 / 235,398	28.40%
Candidate	Party	Total	
Yes		35,185	52.63%
No		30,594	45.77%
Total Votes		65,779	
		Total	
Unresolved Write-In		0	

PROPOSITION 6 - AREAWIDE PUBLIC SAFETY CAPITAL IMPROVEMENT BONDS (Vote for 1)

		Total	
Times Cast		66,848 / 235,398	28.40%
Candidate	Party	Total	
Yes		37,068	55.45%
No		29,028	43.42%
Total Votes		66,096	
		Total	
Unresolved Write-In		0	

PROPOSITION 7 - ANCHORAGE FIRE SERVICE AREA FIRE PROTECTION BONDS (Vote for 1)

		Total	
Times Cast		66,848 / 235,398	28.40%
Candidate	Party	Total	
Yes		42,315	63.30%
No		23,515	35.18%
Total Votes		65,830	
		Total	
Unresolved Write-In		0	

PROPOSITION 8 - CHUGACH STATE PARK ACCESS SERVICE AREA BONDS (Vote for 1)

		Total	
Times Cast		66,848 / 235,398	28.40%
Candidate	Party	Total	
Yes		33,313	49.83%
No		32,189	48.15%
Total Votes		65,502	
		Total	
Unresolved Write-In		0	

PROPOSITION 9 - ANCHORAGE SCHOOL DISTRICT OPERATIONAL COSTS SPECIAL TAX LEVY (Vote for 1)



		Total	
Times Cast		66,848 / 235,398	28.40%
Candidate	Party	Total	
Yes		32,737	48.97%
No		33,187	49.65%
Total Votes		65,924	
		Total	
Unresolved Write-In		0	

PROPOSITION 10 - CHARTER AMENDMENT TO REMOVE OUTDATED LANGUAGE- FORMER TELEPHONE UTILITY (Vote for 1)

		Total	
Times Cast		66,848 / 235,398	28.40%
Candidate	Party	Total	
Yes		48,476	72.52%
No		14,875	22.25%
Total Votes		63,351	
		Total	
Unresolved Write-In		0	

PROPOSITION 11 - BEAR VALLEY LIMITED ROAD SERVICE AREA (LRSA) MILL LEVY 2.25 (Vote for 1)

		Total	
Times Cast		98 / 176	55.68%
Candidate	Party	Total	
Yes		85	86.73%
No		13	13.27%
Total Votes		98	
		Total	
Unresolved Write-In		0	

PROPOSITION 12 - EAGLE BLUFF ESTATES NEW STREET LIGHT SERVICE AREA (Vote for 1)


		Total	
Times Cast		24 / 65	36.92%
Candidate	Party	Total	
Yes		7	29.17%
No		16	66.67%
Total Votes		23	
		Total	
Unresolved Write-In		0	

Election Summary Report

General Election

Municipality of Anchorage

April 07, 2026



Summary for: PROPOSITION 2 - ANCHORAGE ROADS AND DRAINAGE BONDS, In ARDSA, All Tabulators, All Counting Groups

OFFICIAL RESULTS
In ARDSA

Voters Cast: 48,003 of 186,198 (25.78%)

Cards Cast: 48,003

PROPOSITION 2 - ANCHORAGE ROADS AND DRAINAGE BONDS (Vote for 1)

		Total	
Times Cast		48,003 / 186,198	25.78%
Candidate	Party	Total	
Yes		30,024	62.55%
No		17,350	36.14%
Total Votes		47,374	
		Total	
Unresolved Write-In		0	

Election Summary Report



General Election

Municipality of Anchorage

April 07, 2026

Summary for: PROPOSITION 3 - ANCHORAGE PARKS AND RECREATION SERVICE AREA CAPITAL IMPROVEMENT BONDS, In Park, All Tabulators, All Counting Groups

OFFICIAL RESULTS

In Park

Voters Cast: 55,870 of 202,796 (27.55%)

Cards Cast: 55,870

PROPOSITION 3 - ANCHORAGE PARKS AND RECREATION SERVICE AREA CAPITAL IMPROVEMENT BONDS (Vote for 1)

		Total	
Times Cast		55,870 / 202,796	27.55%
Candidate	Party	Total	
Yes		31,492	56.37%
No		23,847	42.68%
Total Votes		55,339	
		Total	
Unresolved Write-In		0	

Election Summary Report

General Election

Municipality of Anchorage

April 07, 2026

Summary for: PROPOSITION 7 - ANCHORAGE FIRE SERVICE AREA FIRE PROTECTION BONDS, In Fire, All Tabulators, All Counting Groups

OFFICIAL RESULTS

In Fire

Voters Cast: 61,537 of 221,325 (27.80%)

Cards Cast: 61,537

PROPOSITION 7 - ANCHORAGE FIRE SERVICE AREA FIRE PROTECTION BONDS (Vote for 1)

		Total	
Times Cast		61,537 / 221,325	27.80%

Candidate	Party	Total	
Yes		39,373	63.98%
No		21,278	34.58%
Total Votes		60,651	

		Total	
Unresolved Write-In		0	

Election Summary Report

General Election

Municipality of Anchorage

April 07, 2026

Summary for: PROPOSITION 8 - CHUGACH STATE PARK ACCESS SERVICE AREA BONDS, 115 South Anchorage No. 1, 120 South Anchorage No. 2, 125 South Anchorage No. 3, 130 South Anchorage No. 4, 135 South Anchorage No. 5, 140 Stuckagain Heights, 150 Dimond, 155 Oceanview No. 1, 160 Oceanview No. 2, 165 Oceanview No. 3, 170 Oceanview No. 4, 175 Oceanview No. 5, 205 Hillside No. 1, 210 Hillside No. 2, 215 Hillside No. 3, 220 Hillside No. 4, 225 Hillside No. 5, 230 Hillside No. 6, 235 Hillside No. 7, 250 Southeast Anchorage No. 1, 255 Southeast Anchorage No. 2, 260 Southeast Anchorage No. 3, 265 Southeast Anchorage No. 4, 270 Southeast Anchorage No. 5, 275 Southeast Anchorage No. 6, 305 South Midtown No. 1, 310 South Midtown No. 2, 315 South Midtown No. 3, 320 South Midtown No. 4, 325 South Midtown No. 5, 350 North Midtown No. 1, 355 North Midtown No. 2, 360 North Midtown No. 3, 365 North Midtown No. 4, 370 North Midtown No. 5, 375 North Midtown No. 6, 380 North Midtown No. 7, 405 Southwest Anchorage No. 1, 410 Southwest Anchorage No. 2, 415 Southwest Anchorage No. 3, 420 Southwest Anchorage No. 4, 425 Southwest Anchorage No. 5, 430 Southwest Anchorage No. 6, 450 West Anchorage No. 1, 455 West Anchorage No. 2, 460 West Anchorage No. 3, 465 West Anchorage No. 4, 470 West Anchorage No. 5, 475 West Anchorage No. 6, 480 West Anchorage No. 7, 505 Downtown Anchorage No. 1, 510 Downtown Anchorage No. 2, 515 Downtown Anchorage No. 3, 520 Downtown Anchorage No. 4, 525 Downtown Anchorage No. 5, 530 Downtown Anchorage No. 6, 535 Downtown Anchorage No. 7, 550 Government Hill, 555 JBER, 556 JBER No. 2, 560 North Muldoon, 565 Ship Creek, 605 Airport Heights No. 1, 610 Airport Heights No. 2, 615 Mountainview No. 1, 620 Mountainview No. 2, 625 South Mountainview, 650 University No. 1, 655 University No. 2, 660 University No. 3, 665 University No. 4, 670 University No. 5, 705 East Anchorage No. 1, 710 East Anchorage No. 2, 715 East Anchorage No. 3, 720 East Anchorage No. 4, 725 East Anchorage No. 5, 750 Northeast Anchorage No. 1, 755 Northeast Anchorage No. 2, 760 Northeast Anchorage No. 3, 765 Northeast Anchorage No. 4, All Tabulators, All Counting Groups

OFFICIAL RESULTS

In CASA

Voters Cast: 55,489 of 201,219 (27.58%)

Cards Cast: 55,489

PROPOSITION 8 - CHUGACH STATE PARK ACCESS SERVICE AREA BONDS (Vote for 1)



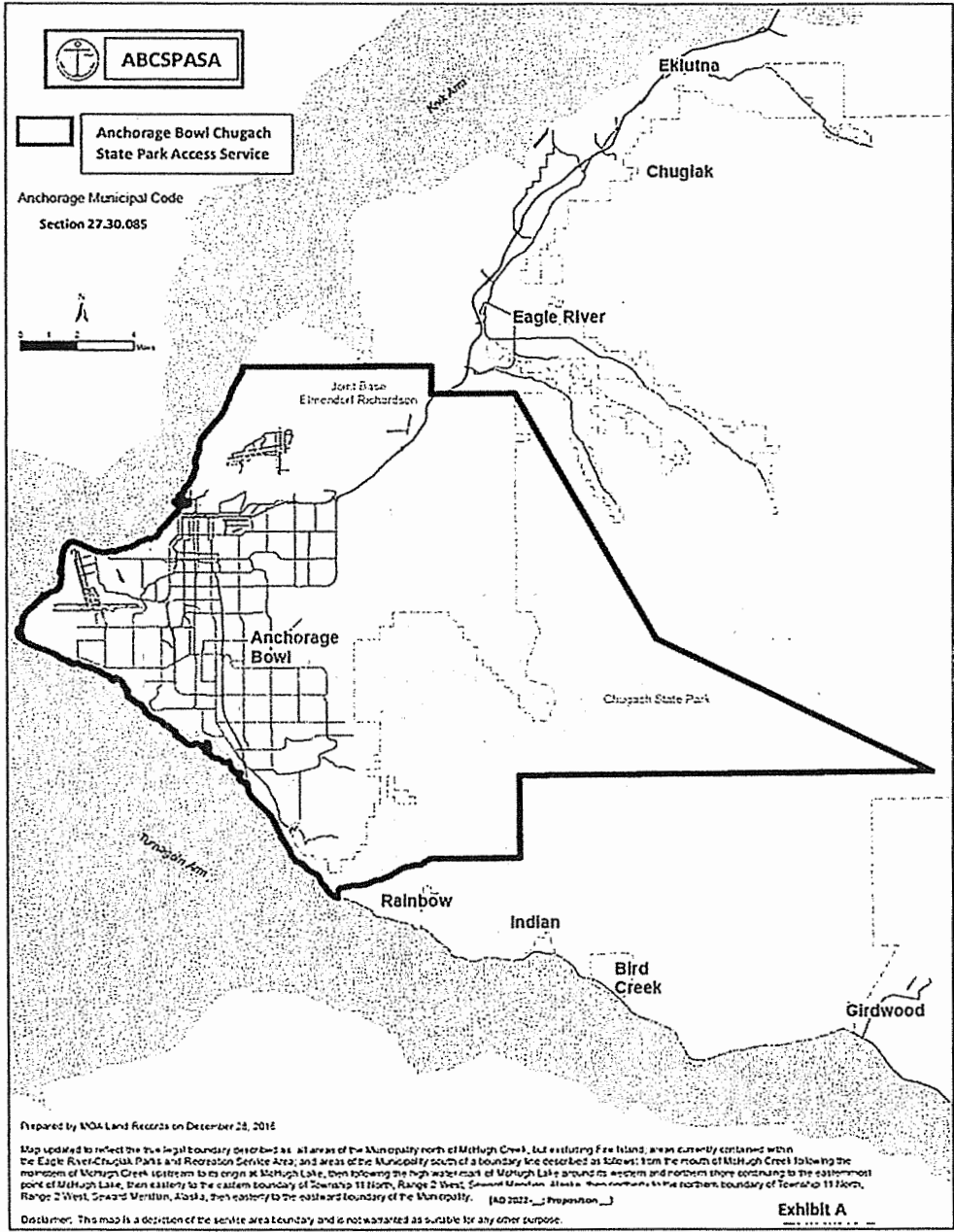
		Total	
Times Cast		55,489 / 201,219	27.58%

Candidate	Party	Total	
Yes		28,021	50.50%
No		26,387	47.55%
Total Votes		54,408	

		Total	
Unresolved Write-In		0	

[Handwritten scribble]

Exhibit A



Statement of Votes Cast

General Election

Municipality of Anchorage

April 07, 2026

SOVC for: All Contests, All Districts, All Counting Groups

SOVC

Precinct	Registered Voters	Voters Cast	% Turnout
MOA			
Municipality of Anchorage			
105 Girdwood	1,902	776	40.80%
110 Indian	300	106	35.33%
115 South Anchorage No. 1	2,762	1,206	43.66%
120 South Anchorage No. 2	3,245	1,630	50.23%
125 South Anchorage No. 3	2,859	1,375	48.09%
130 South Anchorage No. 4	3,055	1,390	45.50%
135 South Anchorage No. 5	1,376	651	47.31%
140 Stuckagain Heights	431	246	57.08%
150 Dimond	3,336	460	13.79%
155 Oceanview No. 1	3,141	1,038	33.05%
160 Oceanview No. 2	1,851	761	41.11%
165 Oceanview No. 3	2,758	782	28.35%
170 Oceanview No. 4	1,924	883	45.89%
175 Oceanview No. 5	1,987	604	30.40%
205 Hillside No. 1	2,340	347	14.83%
210 Hillside No. 2	3,674	1,010	27.49%
215 Hillside No. 3	1,553	575	37.03%
220 Hillside No. 4	1,994	754	37.81%
225 Hillside No. 5	1,683	800	47.53%
230 Hillside No. 6	2,166	1,165	53.79%
235 Hillside No. 7	1,697	919	54.15%
250 Southeast Anchorage No. 1	3,212	540	16.81%

Precinct	Registered Voters	Voters Cast	% Turnout
255 Southeast Anchorage No. 2	1,601	466	29.11%
260 Southeast Anchorage No. 3	2,562	666	26.00%
265 Southeast Anchorage No. 4	2,154	717	33.29%
270 Southeast Anchorage No. 5	3,246	910	28.03%
275 Southeast Anchorage No. 6	2,182	975	44.68%
305 South Midtown No. 1	658	149	22.64%
310 South Midtown No. 2	3,513	821	23.37%
315 South Midtown No. 3	3,485	893	25.62%
320 South Midtown No. 4	3,830	680	17.75%
325 South Midtown No. 5	3,566	755	21.17%
350 North Midtown No. 1	1,135	313	27.58%
355 North Midtown No. 2	1,313	328	24.98%
360 North Midtown No. 3	1,039	239	23.00%
365 North Midtown No. 4	2,936	354	12.06%
370 North Midtown No. 5	2,976	616	20.70%
375 North Midtown No. 6	2,157	586	27.17%
380 North Midtown No. 7	2,684	1,376	51.27%
405 Southwest Anchorage No. 1	1,844	761	41.27%
410 Southwest Anchorage No. 2	2,364	826	34.94%
415 Southwest Anchorage No. 3	2,699	847	31.38%
420 Southwest Anchorage No. 4	2,673	463	17.32%
425 Southwest Anchorage No. 5	2,418	895	37.01%
430 Southwest Anchorage No. 6	3,333	1,267	38.01%
450 West Anchorage No. 1	1,830	1,083	59.18%
455 West Anchorage No. 2	2,238	698	31.19%
460 West Anchorage No. 3	3,297	975	29.57%
465 West Anchorage No. 4	1,922	456	23.73%
470 West Anchorage No. 5	2,497	949	38.01%

Precinct	Registered Voters	Voters Cast	% Turnout
475 West Anchorage No. 6	1,984	758	38.21%
480 West Anchorage No. 7	1,778	481	27.05%
505 Downtown Anchorage No. 1	1,766	638	36.13%
510 Downtown Anchorage No. 2	1,738	922	53.05%
515 Downtown Anchorage No. 3	997	528	52.96%
520 Downtown Anchorage No. 4	2,898	734	25.33%
525 Downtown Anchorage No. 5	2,728	450	16.50%
530 Downtown Anchorage No. 6	1,791	235	13.12%
535 Downtown Anchorage No. 7	2,676	518	19.36%
550 Government Hill	1,535	339	22.08%
555 JBER	5,133	165	3.21%
556 JBER No. 2	1,664	71	4.27%
560 North Muldoon	1,877	258	13.75%
565 Ship Creek	949	119	12.54%
605 Airport Heights No. 1	2,295	817	35.60%
610 Airport Heights No. 2	3,709	528	14.24%
615 Mountainview No. 1	1,980	150	7.58%
620 Mountainview No. 2	2,501	223	8.92%
625 South Mountainview	2,479	334	13.47%
650 University No. 1	1,080	185	17.13%
655 University No. 2	3,835	538	14.03%
660 University No. 3	2,932	869	29.64%
665 University No. 4	1,492	371	24.87%
670 University No. 5	4,545	1,260	27.72%
705 East Anchorage No. 1	2,176	777	35.71%
710 East Anchorage No. 2	3,021	990	32.77%
715 East Anchorage No. 3	4,125	802	19.44%
720 East Anchorage No. 4	2,679	937	34.98%
725 East Anchorage No. 5	3,636	1,229	33.80%
750 Northeast Anchorage No. 1	3,655	560	15.32%

Precinct	Registered Voters	Voters Cast	% Turnout
755 Northeast Anchorage No. 2	3,813	493	12.93%
760 Northeast Anchorage No. 3	3,888	646	16.62%
765 Northeast Anchorage No. 4	2,668	364	13.64%
805 Chugach Park No. 1	4,324	1,509	34.90%
810 Eagle River No. 1	2,692	797	29.61%
815 Eagle River No. 2	2,863	755	26.37%
820 Hiland	2,677	906	33.84%
825 Meadow Creek No. 1	2,434	783	32.17%
830 Meadow Creek No. 2	1,290	498	38.60%
850 Chugach Park No. 2	2,467	908	36.81%
855 Chugiak	1,098	333	30.33%
860 Eagle River No. 3	2,865	581	20.28%
865 Eklutna	2,077	755	36.35%
870 Fire Lake	2,737	812	29.67%
875 Peters Creek No. 1	2,763	1,068	38.65%
880 Peters Creek No. 2	1,690	566	33.49%
999 Areawide	0	206	N/A
Municipality of Anchorage - Total	235,398	66,848	28.40%
Cumulative			
Cumulative	0	0	N/A
Cumulative - Total	0	0	N/A
MOA - Total	235,398	66,848	28.40%

ASSEMBLY DISTRICT 1 - SEAT B (Vote for 1)

Precinct	Times Cast	Registered Voters
MOA		
Municipality of Anchorage		
365 North Midtown No. 4	354	2,936
375 North Midtown No. 6	11	95
380 North Midtown No. 7	74	163
505 Downtown Anchorage No. 1	638	1,766
510 Downtown Anchorage No. 2	922	1,738
520 Downtown Anchorage No. 4	734	2,898
525 Downtown Anchorage No. 5	450	2,728
530 Downtown Anchorage No. 6	235	1,791
535 Downtown Anchorage No. 7	518	2,676
550 Government Hill	339	1,535
565 Ship Creek	119	949
610 Airport Heights No. 2	122	1,627
615 Mountainview No. 1	150	1,980
620 Mountainview No. 2	223	2,501
625 South Mountainview	334	2,479
750 Northeast Anchorage No. 1	560	3,655
755 Northeast Anchorage No. 2	366	3,036
760 Northeast Anchorage No. 3	138	596
Municipality of Anchorage - Total	6,287	35,149
Cumulative		

Precinct	DANGER, Nick		SCOUT, Sydney	
MOA				
Municipality of Anchorage				
365 North Midtown No. 4	26	7.34%	195	55.08%
375 North Midtown No. 6	3	27.27%	5	45.45%
380 North Midtown No. 7	1	1.35%	57	77.03%
505 Downtown Anchorage No. 1	16	2.51%	376	58.93%
510 Downtown Anchorage No. 2	15	1.63%	626	67.90%
520 Downtown Anchorage No. 4	41	5.59%	438	59.67%
525 Downtown Anchorage No. 5	16	3.56%	265	58.89%
530 Downtown Anchorage No. 6	17	7.23%	136	57.87%
535 Downtown Anchorage No. 7	42	8.11%	276	53.28%
550 Government Hill	6	1.77%	199	58.70%
565 Ship Creek	6	5.04%	52	43.70%
610 Airport Heights No. 2	9	7.38%	47	38.52%
615 Mountainview No. 1	9	6.00%	73	48.67%
620 Mountainview No. 2	25	11.21%	104	46.64%
625 South Mountainview	32	9.58%	144	43.11%
750 Northeast Anchorage No. 1	28	5.00%	262	46.79%
755 Northeast Anchorage No. 2	19	5.19%	177	48.36%
760 Northeast Anchorage No. 3	14	10.14%	52	37.68%
Municipality of Anchorage - Total	325	5.17%	3,484	55.42%
Cumulative				

Precinct	MILLETTE, Justin		POWERS, Max		Total Votes	Unresolved Write-In
MOA						
Municipality of Anchorage						
365 North Midtown No. 4	102	28.81%	18	5.08%	341	0
375 North Midtown No. 6	0	0.00%	2	18.18%	10	1
380 North Midtown No. 7	13	17.57%	0	0.00%	71	0
505 Downtown Anchorage No. 1	209	32.76%	13	2.04%	614	1
510 Downtown Anchorage No. 2	237	25.70%	7	0.76%	885	5
520 Downtown Anchorage No. 4	212	28.88%	14	1.91%	705	6
525 Downtown Anchorage No. 5	128	28.44%	19	4.22%	428	3
530 Downtown Anchorage No. 6	62	26.38%	9	3.83%	224	1
535 Downtown Anchorage No. 7	144	27.80%	22	4.25%	484	7
550 Government Hill	109	32.15%	9	2.65%	323	6
565 Ship Creek	47	39.50%	9	7.56%	114	0
610 Airport Heights No. 2	53	43.44%	9	7.38%	118	0
615 Mountainview No. 1	50	33.33%	7	4.67%	139	2
620 Mountainview No. 2	69	30.94%	15	6.73%	213	2
625 South Mountainview	112	33.53%	28	8.38%	316	2
750 Northeast Anchorage No. 1	219	39.11%	31	5.54%	540	6
755 Northeast Anchorage No. 2	147	40.16%	10	2.73%	353	3
760 Northeast Anchorage No. 3	61	44.20%	2	1.45%	129	5
Municipality of Anchorage - Total	1,974	31.40%	224	3.56%	6,007	50
Cumulative						

Precinct	Times Cast	Registered Voters
Cumulative	0	0
Cumulative - Total	0	0
MOA - Total	6,287	35,149

Precinct	DANGER, Nick		SCOUT, Sydney	
Cumulative	0		0	
Cumulative - Total	0		0	
MOA - Total	325	5.17%	3,484	55.42%

Precinct	MILETTE, Justin		POWERS, Max		Total Votes	Unresolved Write-In
Cumulative	0		0		0	0
Cumulative - Total	0		0		0	0
MOA - Total	1,974	31.40%	224	3.56%	6,007	50

ASSEMBLY DISTRICT 2 - SEAT C (Vote for 1)

Precinct	Times Cast	Registered Voters
MOA		
Municipality of Anchorage		
555 JBER	165	5,133
556 JBER No. 2	71	1,664
560 North Muldoon	0	26
805 Chugach Park No. 1	1,509	4,324
810 Eagle River No. 1	797	2,692
815 Eagle River No. 2	755	2,863
820 Hiland	906	2,677
825 Meadow Creek No. 1	783	2,434
830 Meadow Creek No. 2	498	1,290
850 Chugach Park No. 2	908	2,467
855 Chugiak	333	1,098
860 Eagle River No. 3	581	2,865
865 Eklutna	755	2,077
870 Fire Lake	812	2,737
875 Peters Creek No. 1	1,068	2,763
880 Peters Creek No. 2	566	1,690
Municipality of Anchorage - Total	10,507	38,800
Cumulative		
Cumulative	0	0
Cumulative - Total	0	0
MOA - Total	10,507	38,800

Precinct	HANDELAND, Donald	WALKER, Kyle	Total Votes
MOA			
Municipality of Anchorage			
555 JBER	61 36.97%	101 61.21%	162
556 JBER No. 2	30 42.25%	38 53.52%	68
560 North Muldoon	0	0	0
805 Chugach Park No. 1	761 50.43%	686 45.46%	1,447
810 Eagle River No. 1	420 52.70%	346 43.41%	766
815 Eagle River No. 2	363 48.08%	365 48.34%	728
820 Hiland	506 55.85%	361 39.85%	867
825 Meadow Creek No. 1	425 54.28%	333 42.53%	758
830 Meadow Creek No. 2	276 55.42%	211 42.37%	487
850 Chugach Park No. 2	537 59.14%	335 36.89%	872
855 Chugiak	218 65.47%	101 30.33%	319
860 Eagle River No. 3	298 51.29%	261 44.92%	559
865 Eklutna	430 56.95%	291 38.54%	721
870 Fire Lake	483 59.48%	301 37.07%	784
875 Peters Creek No. 1	640 59.93%	396 37.08%	1,036
880 Peters Creek No. 2	367 64.84%	167 29.51%	534
Municipality of Anchorage - Total	5,815 55.34%	4,293 40.86%	10,108
Cumulative			
Cumulative	0	0	0
Cumulative - Total	0	0	0
MOA - Total	5,815 55.34%	4,293 40.86%	10,108

Precinct	Unresolved Write-In
MOA	
Municipality of Anchorage	
555 JBER	1
556 JBER No. 2	1
560 North Muldoon	0
805 Chugach Park No. 1	8
810 Eagle River No. 1	4
815 Eagle River No. 2	4
820 Hiland	6
825 Meadow Creek No. 1	6
830 Meadow Creek No. 2	0
850 Chugach Park No. 2	3
855 Chugiak	3
860 Eagle River No. 3	4
865 Eklutna	5
870 Fire Lake	5
875 Peters Creek No. 1	4
880 Peters Creek No. 2	5
Municipality of Anchorage - Total	59
Cumulative	
Cumulative	0
Cumulative - Total	0
MOA - Total	59

ASSEMBLY DISTRICT 3 - SEAT E (Vote for 1)

Precinct	Times Cast	Registered Voters
MOA		
Municipality of Anchorage		
150 Dimond	128	1,136
155 Oceanview No. 1	962	2,818
165 Oceanview No. 3	17	42
310 South Midtown No. 2	386	1,941
350 North Midtown No. 1	313	1,135
355 North Midtown No. 2	328	1,313
360 North Midtown No. 3	239	1,039
405 Southwest Anchorage No. 1	761	1,844
410 Southwest Anchorage No. 2	826	2,364
415 Southwest Anchorage No. 3	847	2,699
420 Southwest Anchorage No. 4	463	2,673
425 Southwest Anchorage No. 5	895	2,418
430 Southwest Anchorage No. 6	1,267	3,333
450 West Anchorage No. 1	1,083	1,830
455 West Anchorage No. 2	698	2,238
460 West Anchorage No. 3	975	3,297
465 West Anchorage No. 4	456	1,922
470 West Anchorage No. 5	949	2,497
475 West Anchorage No. 6	758	1,984
480 West Anchorage No. 7	481	1,778
515 Downtown Anchorage No. 3	528	997
Municipality of Anchorage - Total	13,360	41,298

Precinct	FLYNN, Brian		BRAWLEY, Anna		Total Votes
MOA					
Municipality of Anchorage					
150 Dimond	65	50.78%	58	45.31%	123
155 Oceanview No. 1	473	49.17%	465	48.34%	938
165 Oceanview No. 3	4	23.53%	13	76.47%	17
310 South Midtown No. 2	192	49.74%	175	45.34%	367
350 North Midtown No. 1	96	30.67%	210	67.09%	306
355 North Midtown No. 2	119	36.28%	201	61.28%	320
360 North Midtown No. 3	105	43.93%	127	53.14%	232
405 Southwest Anchorage No. 1	407	53.48%	328	43.10%	735
410 Southwest Anchorage No. 2	403	48.79%	397	48.06%	800
415 Southwest Anchorage No. 3	433	51.12%	390	46.04%	823
420 Southwest Anchorage No. 4	226	48.81%	229	49.46%	455
425 Southwest Anchorage No. 5	425	47.49%	436	48.72%	861
430 Southwest Anchorage No. 6	644	50.83%	593	46.80%	1,237
450 West Anchorage No. 1	287	26.50%	781	72.11%	1,068
455 West Anchorage No. 2	232	33.24%	449	64.33%	681
460 West Anchorage No. 3	371	38.05%	571	58.56%	942
465 West Anchorage No. 4	207	45.39%	232	50.88%	439
470 West Anchorage No. 5	439	46.26%	486	51.21%	925
475 West Anchorage No. 6	364	48.02%	373	49.21%	737
480 West Anchorage No. 7	239	49.69%	229	47.61%	468
515 Downtown Anchorage No. 3	175	33.14%	349	66.10%	524
Municipality of Anchorage - Total	5,906	44.21%	7,092	53.08%	12,998

Precinct	Unresolved Write-In
MOA	
Municipality of Anchorage	
150 Dimond	2
155 Oceanview No. 1	2
165 Oceanview No. 3	0
310 South Midtown No. 2	5
350 North Midtown No. 1	0
355 North Midtown No. 2	1
360 North Midtown No. 3	0
405 Southwest Anchorage No. 1	0
410 Southwest Anchorage No. 2	3
415 Southwest Anchorage No. 3	2
420 Southwest Anchorage No. 4	1
425 Southwest Anchorage No. 5	4
430 Southwest Anchorage No. 6	4
450 West Anchorage No. 1	2
455 West Anchorage No. 2	1
460 West Anchorage No. 3	4
465 West Anchorage No. 4	3
470 West Anchorage No. 5	2
475 West Anchorage No. 6	5
480 West Anchorage No. 7	1
515 Downtown Anchorage No. 3	0
Municipality of Anchorage - Total	42

Precinct	Times Cast	Registered Voters
Cumulative		
Cumulative	0	0
Cumulative - Total	0	0
MOA - Total	13,360	41,298

Precinct	FLYNN, Brian		BRAWLEY, Anna		Total Votes
Cumulative					
Cumulative	0		0		0
Cumulative - Total	0		0		0
MOA - Total	5,906	44.21%	7,092	53.08%	12,998

Precinct	Unresolved Write-In
Cumulative	
Cumulative	0
Cumulative - Total	0
MOA - Total	42

ASSEMBLY DISTRICT 4 - SEAT G (Vote for 1)

Precinct	Times Cast	Registered Voters
MOA		
Municipality of Anchorage		
250 Southeast Anchorage No. 1	540	3,212
255 Southeast Anchorage No. 2	420	1,143
260 Southeast Anchorage No. 3	666	2,562
265 Southeast Anchorage No. 4	717	2,154
270 Southeast Anchorage No. 5	910	3,246
275 Southeast Anchorage No. 6	975	2,182
305 South Midtown No. 1	149	658
310 South Midtown No. 2	435	1,572
315 South Midtown No. 3	893	3,485
320 South Midtown No. 4	680	3,830
325 South Midtown No. 5	755	3,566
370 North Midtown No. 5	616	2,976
375 North Midtown No. 6	575	2,062
380 North Midtown No. 7	1,302	2,521
605 Airport Heights No. 1	557	1,204
610 Airport Heights No. 2	169	371
650 University No. 1	7	23
655 University No. 2	460	3,168
Municipality of Anchorage - Total	10,826	39,935
Cumulative		
Cumulative	0	0
Cumulative - Total	0	0
MOA - Total	10,826	39,935

Precinct	DONLEY, Dave		WINSTON, Kim	
MOA				
Municipality of Anchorage				
250 Southeast Anchorage No. 1	285	52.78%	25	4.63%
255 Southeast Anchorage No. 2	233	55.48%	12	2.86%
260 Southeast Anchorage No. 3	320	48.05%	25	3.75%
265 Southeast Anchorage No. 4	366	51.05%	25	3.49%
270 Southeast Anchorage No. 5	428	47.03%	34	3.74%
275 Southeast Anchorage No. 6	416	42.67%	24	2.46%
305 South Midtown No. 1	92	61.74%	6	4.03%
310 South Midtown No. 2	261	60.00%	16	3.68%
315 South Midtown No. 3	484	54.20%	38	4.26%
320 South Midtown No. 4	376	55.29%	30	4.41%
325 South Midtown No. 5	309	40.93%	30	3.97%
370 North Midtown No. 5	249	40.42%	34	5.52%
375 North Midtown No. 6	273	47.48%	27	4.70%
380 North Midtown No. 7	524	40.25%	28	2.15%
605 Airport Heights No. 1	121	21.72%	17	3.05%
610 Airport Heights No. 2	56	33.14%	5	2.96%
650 University No. 1	1	14.29%	0	0.00%
655 University No. 2	210	45.65%	21	4.57%
Municipality of Anchorage - Total	5,004	46.22%	397	3.67%
Cumulative				
Cumulative	0		0	
Cumulative - Total	0		0	
MOA - Total	5,004	46.22%	397	3.67%

Precinct	PARK, Janice		Total Votes	Unresolved Write-In
MOA				
Municipality of Anchorage				
250 Southeast Anchorage No. 1	212	39.26%	522	4
255 Southeast Anchorage No. 2	163	38.81%	408	2
260 Southeast Anchorage No. 3	306	45.95%	651	2
265 Southeast Anchorage No. 4	297	41.42%	688	6
270 Southeast Anchorage No. 5	421	46.26%	883	6
275 Southeast Anchorage No. 6	503	51.59%	943	6
305 South Midtown No. 1	46	30.87%	144	2
310 South Midtown No. 2	145	33.33%	422	2
315 South Midtown No. 3	330	36.95%	852	9
320 South Midtown No. 4	255	37.50%	661	2
325 South Midtown No. 5	399	52.85%	738	1
370 North Midtown No. 5	295	47.89%	578	10
375 North Midtown No. 6	248	43.13%	548	4
380 North Midtown No. 7	702	53.92%	1,254	7
605 Airport Heights No. 1	401	71.99%	539	1
610 Airport Heights No. 2	101	59.76%	162	1
650 University No. 1	5	71.43%	6	0
655 University No. 2	201	43.70%	432	7
Municipality of Anchorage - Total	5,030	46.46%	10,431	72
Cumulative				
Cumulative	0		0	0
Cumulative - Total	0		0	0
MOA - Total	5,030	46.46%	10,431	72

ASSEMBLY DISTRICT 5 - SEAT I (Vote for 1)

Precinct	Times Cast	Registered Voters
MOA		
Municipality of Anchorage		
140 Stuckagain Heights	246	431
265 Southeast Anchorage No. 4	0	0
560 North Muldoon	258	1,851
605 Airport Heights No. 1	260	1,091
610 Airport Heights No. 2	237	1,711
650 University No. 1	178	1,057
655 University No. 2	78	667
660 University No. 3	869	2,932
665 University No. 4	371	1,492
670 University No. 5	1,260	4,545
705 East Anchorage No. 1	777	2,176
710 East Anchorage No. 2	990	3,021
715 East Anchorage No. 3	802	4,125
720 East Anchorage No. 4	937	2,679
725 East Anchorage No. 5	1,229	3,636
755 Northeast Anchorage No. 2	127	777
760 Northeast Anchorage No. 3	508	3,292
765 Northeast Anchorage No. 4	364	2,668
Municipality of Anchorage - Total	9,491	38,151
Cumulative		
Cumulative	0	0
Cumulative - Total	0	0
MOA - Total	9,491	38,151

Precinct	MARTINEZ, George		ANDERSON, Cody		Total Votes
MOA					
Municipality of Anchorage					
140 Stuckagain Heights	149	60.57%	84	34.15%	233
265 Southeast Anchorage No. 4	0		0		0
560 North Muldoon	164	63.57%	84	32.56%	248
605 Airport Heights No. 1	166	63.85%	87	33.46%	253
610 Airport Heights No. 2	155	65.40%	65	27.43%	220
650 University No. 1	105	58.99%	69	38.76%	174
655 University No. 2	51	65.38%	22	28.21%	73
660 University No. 3	562	64.67%	279	32.11%	841
665 University No. 4	249	67.12%	106	28.57%	355
670 University No. 5	675	53.57%	539	42.78%	1,214
705 East Anchorage No. 1	454	58.43%	300	38.61%	754
710 East Anchorage No. 2	467	47.17%	482	48.69%	949
715 East Anchorage No. 3	423	52.74%	355	44.26%	778
720 East Anchorage No. 4	556	59.34%	352	37.57%	908
725 East Anchorage No. 5	712	57.93%	490	39.87%	1,202
755 Northeast Anchorage No. 2	64	50.39%	56	44.09%	120
760 Northeast Anchorage No. 3	237	46.65%	248	48.82%	485
765 Northeast Anchorage No. 4	170	46.70%	181	49.73%	351
Municipality of Anchorage - Total	5,359	56.46%	3,799	40.03%	9,158
Cumulative					
Cumulative	0		0		0
Cumulative - Total	0		0		0
MOA - Total	5,359	56.46%	3,799	40.03%	9,158

Precinct	Unresolved Write-In
MOA	
Municipality of Anchorage	
140 Stuckagain Heights	1
265 Southeast Anchorage No. 4	0
560 North Muldoon	2
605 Airport Heights No. 1	0
610 Airport Heights No. 2	7
650 University No. 1	1
655 University No. 2	1
660 University No. 3	5
665 University No. 4	2
670 University No. 5	12
705 East Anchorage No. 1	4
710 East Anchorage No. 2	11
715 East Anchorage No. 3	3
720 East Anchorage No. 4	1
725 East Anchorage No. 5	5
755 Northeast Anchorage No. 2	1
760 Northeast Anchorage No. 3	1
765 Northeast Anchorage No. 4	2
Municipality of Anchorage - Total	59
Cumulative	
Cumulative	0
Cumulative - Total	0
MOA - Total	59

ASSEMBLY DISTRICT 6 - SEAT K (Vote for 1)

Precinct	Times Cast	Registered Voters
MOA		
Municipality of Anchorage		
105 Girdwood	776	1,902
110 Indian	106	300
115 South Anchorage No. 1	1,206	2,762
120 South Anchorage No. 2	1,630	3,245
125 South Anchorage No. 3	1,375	2,859
130 South Anchorage No. 4	1,390	3,055
135 South Anchorage No. 5	651	1,376
150 Dimond	332	2,200
155 Oceanview No. 1	76	323
160 Oceanview No. 2	761	1,851
165 Oceanview No. 3	765	2,716
170 Oceanview No. 4	883	1,924
175 Oceanview No. 5	604	1,987
205 Hillside No. 1	347	2,340
210 Hillside No. 2	1,010	3,674
215 Hillside No. 3	575	1,553
220 Hillside No. 4	754	1,994
225 Hillside No. 5	800	1,683
230 Hillside No. 6	1,165	2,166
235 Hillside No. 7	919	1,697
255 Southeast Anchorage No. 2	46	458
Municipality of Anchorage - Total	16,171	42,065
Cumulative		
Cumulative	0	0
Cumulative - Total	0	0
MOA - Total	16,171	42,065

Precinct	SHARP, Janelle Anausuk		VERGASON, Bruce	
MOA				
Municipality of Anchorage				
105 Girdwood	114	14.69%	133	17.14%
110 Indian	17	16.04%	26	24.53%
115 South Anchorage No. 1	130	10.78%	472	39.14%
120 South Anchorage No. 2	127	7.79%	719	44.11%
125 South Anchorage No. 3	137	9.96%	586	42.62%
130 South Anchorage No. 4	118	8.49%	600	43.17%
135 South Anchorage No. 5	71	10.91%	241	37.02%
150 Dimond	76	22.89%	117	35.24%
155 Oceanview No. 1	8	10.53%	33	43.42%
160 Oceanview No. 2	88	11.56%	297	39.03%
165 Oceanview No. 3	104	13.59%	312	40.78%
170 Oceanview No. 4	88	9.97%	338	38.28%
175 Oceanview No. 5	89	14.74%	214	35.43%
205 Hillside No. 1	64	18.44%	124	35.73%
210 Hillside No. 2	126	12.48%	381	37.72%
215 Hillside No. 3	65	11.30%	245	42.61%
220 Hillside No. 4	103	13.66%	362	48.01%
225 Hillside No. 5	90	11.25%	315	39.38%
230 Hillside No. 6	121	10.39%	476	40.86%
235 Hillside No. 7	102	11.10%	348	37.87%
255 Southeast Anchorage No. 2	17	36.96%	16	34.78%
Municipality of Anchorage - Total	1,855	11.47%	6,355	39.30%
Cumulative				
Cumulative	0		0	
Cumulative - Total	0		0	
MOA - Total	1,855	11.47%	6,355	39.30%

Precinct	JOHNSON, Zac		Total Votes	Unresolved Write-In
MOA				
Municipality of Anchorage				
105 Girdwood	501	64.56%	748	0
110 Indian	59	55.66%	102	0
115 South Anchorage No. 1	568	47.10%	1,170	3
120 South Anchorage No. 2	754	46.26%	1,600	1
125 South Anchorage No. 3	597	43.42%	1,320	4
130 South Anchorage No. 4	638	45.90%	1,356	2
135 South Anchorage No. 5	312	47.93%	624	0
150 Dimond	129	38.86%	322	0
155 Oceanview No. 1	31	40.79%	72	0
160 Oceanview No. 2	358	47.04%	743	2
165 Oceanview No. 3	330	43.14%	746	3
170 Oceanview No. 4	436	49.38%	862	5
175 Oceanview No. 5	280	46.36%	583	4
205 Hillside No. 1	148	42.65%	336	4
210 Hillside No. 2	470	46.53%	977	2
215 Hillside No. 3	242	42.09%	552	2
220 Hillside No. 4	264	35.01%	729	4
225 Hillside No. 5	373	46.63%	778	1
230 Hillside No. 6	544	46.70%	1,141	4
235 Hillside No. 7	435	47.33%	885	8
255 Southeast Anchorage No. 2	10	21.74%	43	0
Municipality of Anchorage - Total	7,479	46.25%	15,689	49
Cumulative				
Cumulative	0		0	0
Cumulative - Total	0		0	0
MOA - Total	7,479	46.25%	15,689	49

SCHOOL BOARD - SEAT C (Vote for 1)

Precinct	Times Cast	Registered Voters
MOA		
Municipality of Anchorage		
105 Girdwood	776	1,902
110 Indian	106	300
115 South Anchorage No. 1	1,206	2,762
120 South Anchorage No. 2	1,630	3,245
125 South Anchorage No. 3	1,375	2,859
130 South Anchorage No. 4	1,390	3,055
135 South Anchorage No. 5	651	1,376
140 Stuckagain Heights	246	431
150 Dimond	460	3,336
155 Oceanview No. 1	1,038	3,141
160 Oceanview No. 2	761	1,851
165 Oceanview No. 3	782	2,758
170 Oceanview No. 4	883	1,924
175 Oceanview No. 5	604	1,987
205 Hillside No. 1	347	2,340
210 Hillside No. 2	1,010	3,674
215 Hillside No. 3	575	1,553
220 Hillside No. 4	754	1,994
225 Hillside No. 5	800	1,683
230 Hillside No. 6	1,165	2,166
235 Hillside No. 7	919	1,697
250 Southeast Anchorage No. 1	540	3,212
255 Southeast Anchorage No. 2	466	1,601
260 Southeast Anchorage No. 3	666	2,562
265 Southeast Anchorage No. 4	717	2,154

Precinct	ROSALES, Alexander		BLAKESLEE, Rachel		Total Votes
MOA					
Municipality of Anchorage					
105 Girdwood	138	17.78%	540	69.59%	678
110 Indian	31	29.25%	60	56.60%	91
115 South Anchorage No. 1	502	41.63%	605	50.17%	1,107
120 South Anchorage No. 2	713	43.74%	804	49.33%	1,517
125 South Anchorage No. 3	614	44.65%	643	46.76%	1,257
130 South Anchorage No. 4	556	40.00%	721	51.87%	1,277
135 South Anchorage No. 5	234	35.94%	360	55.30%	594
140 Stuckagain Heights	83	33.74%	144	58.54%	227
150 Dimond	211	45.87%	222	48.26%	433
155 Oceanview No. 1	443	42.68%	503	48.46%	946
160 Oceanview No. 2	315	41.39%	392	51.51%	707
165 Oceanview No. 3	361	46.16%	370	47.31%	731
170 Oceanview No. 4	341	38.62%	487	55.15%	828
175 Oceanview No. 5	235	38.91%	325	53.81%	560
205 Hillside No. 1	141	40.63%	177	51.01%	318
210 Hillside No. 2	445	44.06%	498	49.31%	943
215 Hillside No. 3	250	43.48%	270	46.96%	520
220 Hillside No. 4	381	50.53%	314	41.64%	695
225 Hillside No. 5	324	40.50%	410	51.25%	734
230 Hillside No. 6	498	42.75%	611	52.45%	1,109
235 Hillside No. 7	351	38.19%	489	53.21%	840
250 Southeast Anchorage No. 1	240	44.44%	267	49.44%	507
255 Southeast Anchorage No. 2	212	45.49%	226	48.50%	438
260 Southeast Anchorage No. 3	275	41.29%	355	53.30%	630
265 Southeast Anchorage No. 4	292	40.73%	367	51.19%	659

Precinct	Unresolved Write-In
MOA	
Municipality of Anchorage	
105 Girdwood	4
110 Indian	1
115 South Anchorage No. 1	13
120 South Anchorage No. 2	9
125 South Anchorage No. 3	8
130 South Anchorage No. 4	9
135 South Anchorage No. 5	1
140 Stuckagain Heights	0
150 Dimond	2
155 Oceanview No. 1	14
160 Oceanview No. 2	8
165 Oceanview No. 3	4
170 Oceanview No. 4	9
175 Oceanview No. 5	6
205 Hillside No. 1	6
210 Hillside No. 2	4
215 Hillside No. 3	5
220 Hillside No. 4	7
225 Hillside No. 5	9
230 Hillside No. 6	4
235 Hillside No. 7	6
250 Southeast Anchorage No. 1	5
255 Southeast Anchorage No. 2	2
260 Southeast Anchorage No. 3	3
265 Southeast Anchorage No. 4	10

Precinct	Times Cast	Registered Voters
270 Southeast Anchorage No. 5	910	3,246
275 Southeast Anchorage No. 6	975	2,182
305 South Midtown No. 1	149	658
310 South Midtown No. 2	821	3,513
315 South Midtown No. 3	893	3,485
320 South Midtown No. 4	680	3,830
325 South Midtown No. 5	755	3,566
350 North Midtown No. 1	313	1,135
355 North Midtown No. 2	328	1,313
360 North Midtown No. 3	239	1,039
365 North Midtown No. 4	354	2,936
370 North Midtown No. 5	616	2,976
375 North Midtown No. 6	586	2,157
380 North Midtown No. 7	1,376	2,684
405 Southwest Anchorage No. 1	761	1,844
410 Southwest Anchorage No. 2	826	2,364
415 Southwest Anchorage No. 3	847	2,699
420 Southwest Anchorage No. 4	463	2,673
425 Southwest Anchorage No. 5	895	2,418
430 Southwest Anchorage No. 6	1,267	3,333
450 West Anchorage No. 1	1,083	1,830
455 West Anchorage No. 2	698	2,238
460 West Anchorage No. 3	975	3,297
465 West Anchorage No. 4	456	1,922
470 West Anchorage No. 5	949	2,497
475 West Anchorage No. 6	758	1,984
480 West Anchorage No. 7	481	1,778

Precinct	ROSALES, Alexander		BLAKESLEE, Rachel		Total Votes
270 Southeast Anchorage No. 5	322	35.38%	513	56.37%	835
275 Southeast Anchorage No. 6	290	29.74%	596	61.13%	886
305 South Midtown No. 1	79	53.02%	56	37.58%	135
310 South Midtown No. 2	369	44.95%	383	46.65%	752
315 South Midtown No. 3	362	40.54%	458	51.29%	820
320 South Midtown No. 4	276	40.59%	358	52.65%	634
325 South Midtown No. 5	228	30.20%	477	63.18%	705
350 North Midtown No. 1	81	25.88%	208	66.45%	289
355 North Midtown No. 2	103	31.40%	198	60.37%	301
360 North Midtown No. 3	78	32.64%	138	57.74%	216
365 North Midtown No. 4	111	31.36%	217	61.30%	328
370 North Midtown No. 5	196	31.82%	368	59.74%	564
375 North Midtown No. 6	195	33.28%	342	58.36%	537
380 North Midtown No. 7	339	24.64%	935	67.95%	1,274
405 Southwest Anchorage No. 1	313	41.13%	370	48.62%	683
410 Southwest Anchorage No. 2	332	40.19%	424	51.33%	756
415 Southwest Anchorage No. 3	342	40.38%	423	49.94%	765
420 Southwest Anchorage No. 4	185	39.96%	244	52.70%	429
425 Southwest Anchorage No. 5	352	39.33%	468	52.29%	820
430 Southwest Anchorage No. 6	558	44.04%	640	50.51%	1,198
450 West Anchorage No. 1	223	20.59%	809	74.70%	1,032
455 West Anchorage No. 2	191	27.36%	468	67.05%	659
460 West Anchorage No. 3	297	30.46%	593	60.82%	890
465 West Anchorage No. 4	163	35.75%	248	54.39%	411
470 West Anchorage No. 5	363	38.25%	513	54.06%	876
475 West Anchorage No. 6	307	40.50%	389	51.32%	696
480 West Anchorage No. 7	197	40.96%	237	49.27%	434

Precinct	Unresolved Write-In
270 Southeast Anchorage No. 5	12
275 Southeast Anchorage No. 6	12
305 South Midtown No. 1	1
310 South Midtown No. 2	8
315 South Midtown No. 3	11
320 South Midtown No. 4	5
325 South Midtown No. 5	5
350 North Midtown No. 1	2
355 North Midtown No. 2	6
360 North Midtown No. 3	3
365 North Midtown No. 4	2
370 North Midtown No. 5	9
375 North Midtown No. 6	4
380 North Midtown No. 7	18
405 Southwest Anchorage No. 1	3
410 Southwest Anchorage No. 2	4
415 Southwest Anchorage No. 3	9
420 Southwest Anchorage No. 4	4
425 Southwest Anchorage No. 5	6
430 Southwest Anchorage No. 6	5
450 West Anchorage No. 1	6
455 West Anchorage No. 2	3
460 West Anchorage No. 3	8
465 West Anchorage No. 4	5
470 West Anchorage No. 5	11
475 West Anchorage No. 6	9
480 West Anchorage No. 7	2

Precinct	Times Cast	Registered Voters
505 Downtown Anchorage No. 1	638	1,766
510 Downtown Anchorage No. 2	922	1,738
515 Downtown Anchorage No. 3	528	997
520 Downtown Anchorage No. 4	734	2,898
525 Downtown Anchorage No. 5	450	2,728
530 Downtown Anchorage No. 6	235	1,791
535 Downtown Anchorage No. 7	518	2,676
550 Government Hill	339	1,535
555 JBER	165	5,133
556 JBER No. 2	71	1,664
560 North Muldoon	258	1,877
565 Ship Creek	119	949
605 Airport Heights No. 1	817	2,295
610 Airport Heights No. 2	528	3,709
615 Mountainview No. 1	150	1,980
620 Mountainview No. 2	223	2,501
625 South Mountainview	334	2,479
650 University No. 1	185	1,080
655 University No. 2	538	3,835
660 University No. 3	869	2,932
665 University No. 4	371	1,492
670 University No. 5	1,260	4,545
705 East Anchorage No. 1	777	2,176
710 East Anchorage No. 2	990	3,021
715 East Anchorage No. 3	802	4,125
720 East Anchorage No. 4	937	2,679
725 East Anchorage No. 5	1,229	3,636

Precinct	ROSALES, Alexander		BLAKESLEE, Rachel		Total Votes
505 Downtown Anchorage No. 1	159	24.92%	436	68.34%	595
510 Downtown Anchorage No. 2	155	16.81%	705	76.46%	860
515 Downtown Anchorage No. 3	121	22.92%	373	70.64%	494
520 Downtown Anchorage No. 4	165	22.48%	505	68.80%	670
525 Downtown Anchorage No. 5	121	26.89%	282	62.67%	403
530 Downtown Anchorage No. 6	61	25.96%	155	65.96%	216
535 Downtown Anchorage No. 7	152	29.34%	319	61.58%	471
550 Government Hill	76	22.42%	229	67.55%	305
555 JBER	61	36.97%	99	60.00%	160
556 JBER No. 2	30	42.25%	38	53.52%	68
560 North Muldoon	81	31.40%	161	62.40%	242
565 Ship Creek	33	27.73%	70	58.82%	103
605 Airport Heights No. 1	162	19.83%	603	73.81%	765
610 Airport Heights No. 2	155	29.36%	329	62.31%	484
615 Mountainview No. 1	49	32.67%	85	56.67%	134
620 Mountainview No. 2	77	34.53%	131	58.74%	208
625 South Mountainview	135	40.42%	173	51.80%	308
650 University No. 1	56	30.27%	116	62.70%	172
655 University No. 2	170	31.60%	316	58.74%	486
660 University No. 3	249	28.65%	561	64.56%	810
665 University No. 4	121	32.61%	214	57.68%	335
670 University No. 5	454	36.03%	724	57.46%	1,178
705 East Anchorage No. 1	259	33.33%	448	57.66%	707
710 East Anchorage No. 2	435	43.94%	478	48.28%	913
715 East Anchorage No. 3	327	40.77%	413	51.50%	740
720 East Anchorage No. 4	332	35.43%	544	58.06%	876
725 East Anchorage No. 5	430	34.99%	735	59.80%	1,165

Precinct	Unresolved Write-In
505 Downtown Anchorage No. 1	4
510 Downtown Anchorage No. 2	9
515 Downtown Anchorage No. 3	6
520 Downtown Anchorage No. 4	8
525 Downtown Anchorage No. 5	8
530 Downtown Anchorage No. 6	1
535 Downtown Anchorage No. 7	7
550 Government Hill	7
555 JBER	2
556 JBER No. 2	1
560 North Muldoon	2
565 Ship Creek	0
605 Airport Heights No. 1	7
610 Airport Heights No. 2	7
615 Mountainview No. 1	1
620 Mountainview No. 2	2
625 South Mountainview	4
650 University No. 1	4
655 University No. 2	13
660 University No. 3	8
665 University No. 4	2
670 University No. 5	14
705 East Anchorage No. 1	6
710 East Anchorage No. 2	9
715 East Anchorage No. 3	3
720 East Anchorage No. 4	3
725 East Anchorage No. 5	8

Precinct	Times Cast	Registered Voters
750 Northeast Anchorage No. 1	560	3,655
755 Northeast Anchorage No. 2	493	3,813
760 Northeast Anchorage No. 3	646	3,888
765 Northeast Anchorage No. 4	364	2,668
805 Chugach Park No. 1	1,509	4,324
810 Eagle River No. 1	797	2,692
815 Eagle River No. 2	755	2,863
820 Hiland	906	2,677
825 Meadow Creek No. 1	783	2,434
830 Meadow Creek No. 2	498	1,290
850 Chugach Park No. 2	908	2,467
855 Chugiak	333	1,098
860 Eagle River No. 3	581	2,865
865 Eklutna	755	2,077
870 Fire Lake	812	2,737
875 Peters Creek No. 1	1,068	2,763
880 Peters Creek No. 2	566	1,690
999 Areawide	206	0
Municipality of Anchorage - Total	66,848	235,398
Cumulative		
Cumulative	0	0
Cumulative - Total	0	0
MOA - Total	66,848	235,398

Precinct	ROSALES, Alexander		BLAKESLEE, Rachel		Total Votes
750 Northeast Anchorage No. 1	201	35.89%	314	56.07%	515
755 Northeast Anchorage No. 2	200	40.57%	255	51.72%	455
760 Northeast Anchorage No. 3	282	43.65%	312	48.30%	594
765 Northeast Anchorage No. 4	150	41.21%	180	49.45%	330
805 Chugach Park No. 1	657	43.54%	680	45.06%	1,337
810 Eagle River No. 1	361	45.29%	354	44.42%	715
815 Eagle River No. 2	341	45.17%	362	47.95%	703
820 Hiland	432	47.68%	382	42.16%	814
825 Meadow Creek No. 1	372	47.51%	326	41.63%	698
830 Meadow Creek No. 2	238	47.79%	208	41.77%	446
850 Chugach Park No. 2	450	49.56%	366	40.31%	816
855 Chugiak	167	50.15%	137	41.14%	304
860 Eagle River No. 3	261	44.92%	254	43.72%	515
865 Eklutna	359	47.55%	324	42.91%	683
870 Fire Lake	416	51.23%	335	41.26%	751
875 Peters Creek No. 1	555	51.97%	403	37.73%	958
880 Peters Creek No. 2	305	53.89%	188	33.22%	493
999 Areawide	57	27.67%	126	61.17%	183
Municipality of Anchorage - Total	25,468	38.10%	35,981	53.83%	61,449
Cumulative					
Cumulative	0		0		0
Cumulative - Total	0		0		0
MOA - Total	25,468	38.10%	35,981	53.83%	61,449

Precinct	Unresolved Write-In
750 Northeast Anchorage No. 1	8
755 Northeast Anchorage No. 2	3
760 Northeast Anchorage No. 3	7
765 Northeast Anchorage No. 4	5
805 Chugach Park No. 1	26
810 Eagle River No. 1	7
815 Eagle River No. 2	5
820 Hiland	11
825 Meadow Creek No. 1	16
830 Meadow Creek No. 2	7
850 Chugach Park No. 2	16
855 Chugiak	5
860 Eagle River No. 3	9
865 Eklutna	7
870 Fire Lake	9
875 Peters Creek No. 1	9
880 Peters Creek No. 2	12
999 Areawide	6
Municipality of Anchorage - Total	636
Cumulative	
Cumulative	0
Cumulative - Total	0
MOA - Total	636

SCHOOL BOARD - SEAT D (Vote for 1)

Precinct	Times Cast	Registered Voters
MOA		
Municipality of Anchorage		
105 Girdwood	776	1,902
110 Indian	106	300
115 South Anchorage No. 1	1,206	2,762
120 South Anchorage No. 2	1,630	3,245
125 South Anchorage No. 3	1,375	2,859
130 South Anchorage No. 4	1,390	3,055
135 South Anchorage No. 5	651	1,376
140 Stuckagain Heights	246	431
150 Dimond	460	3,336
155 Oceanview No. 1	1,038	3,141
160 Oceanview No. 2	761	1,851
165 Oceanview No. 3	782	2,758
170 Oceanview No. 4	883	1,924
175 Oceanview No. 5	604	1,987
205 Hillside No. 1	347	2,340
210 Hillside No. 2	1,010	3,674
215 Hillside No. 3	575	1,553
220 Hillside No. 4	754	1,994
225 Hillside No. 5	800	1,683
230 Hillside No. 6	1,165	2,166
235 Hillside No. 7	919	1,697
250 Southeast Anchorage No. 1	540	3,212
255 Southeast Anchorage No. 2	466	1,601
260 Southeast Anchorage No. 3	666	2,562
265 Southeast Anchorage No. 4	717	2,154

Precinct	GIBBONS, Sharon		DARDEN, Dustin Thomas House	
MOA				
Municipality of Anchorage				
105 Girdwood	154	19.85%	47	6.06%
110 Indian	19	17.92%	15	14.15%
115 South Anchorage No. 1	397	32.92%	162	13.43%
120 South Anchorage No. 2	495	30.37%	259	15.89%
125 South Anchorage No. 3	459	33.38%	218	15.85%
130 South Anchorage No. 4	449	32.30%	178	12.81%
135 South Anchorage No. 5	207	31.80%	68	10.45%
140 Stuckagain Heights	57	23.17%	30	12.20%
150 Dimond	165	35.87%	97	21.09%
155 Oceanview No. 1	353	34.01%	142	13.68%
160 Oceanview No. 2	251	32.98%	102	13.40%
165 Oceanview No. 3	241	30.82%	143	18.29%
170 Oceanview No. 4	276	31.26%	112	12.68%
175 Oceanview No. 5	204	33.77%	85	14.07%
205 Hillside No. 1	122	35.16%	57	16.43%
210 Hillside No. 2	305	30.20%	159	15.74%
215 Hillside No. 3	204	35.48%	87	15.13%
220 Hillside No. 4	267	35.41%	151	20.03%
225 Hillside No. 5	272	34.00%	107	13.38%
230 Hillside No. 6	395	33.91%	166	14.25%
235 Hillside No. 7	289	31.45%	116	12.62%
250 Southeast Anchorage No. 1	206	38.15%	65	12.04%
255 Southeast Anchorage No. 2	159	34.12%	73	15.67%
260 Southeast Anchorage No. 3	229	34.38%	91	13.66%
265 Southeast Anchorage No. 4	225	31.38%	119	16.60%

Precinct	McDONOGH, Paul		Total Votes	Unresolved Write-In
MOA				
Municipality of Anchorage				
105 Girdwood	444	57.22%	645	5
110 Indian	53	50.00%	87	1
115 South Anchorage No. 1	523	43.37%	1,082	16
120 South Anchorage No. 2	717	43.99%	1,471	13
125 South Anchorage No. 3	560	40.73%	1,237	6
130 South Anchorage No. 4	620	44.60%	1,247	16
135 South Anchorage No. 5	296	45.47%	571	5
140 Stuckagain Heights	131	53.25%	218	1
150 Dimond	172	37.39%	434	2
155 Oceanview No. 1	446	42.97%	941	17
160 Oceanview No. 2	348	45.73%	701	8
165 Oceanview No. 3	333	42.58%	717	3
170 Oceanview No. 4	427	48.36%	815	11
175 Oceanview No. 5	273	45.20%	562	6
205 Hillside No. 1	137	39.48%	316	7
210 Hillside No. 2	450	44.55%	914	11
215 Hillside No. 3	230	40.00%	521	3
220 Hillside No. 4	268	35.54%	686	12
225 Hillside No. 5	338	42.25%	717	9
230 Hillside No. 6	542	46.52%	1,103	5
235 Hillside No. 7	431	46.90%	836	5
250 Southeast Anchorage No. 1	233	43.15%	504	5
255 Southeast Anchorage No. 2	195	41.85%	427	6
260 Southeast Anchorage No. 3	304	45.65%	624	5
265 Southeast Anchorage No. 4	307	42.82%	651	8

Precinct	Times Cast	Registered Voters
270 Southeast Anchorage No. 5	910	3,246
275 Southeast Anchorage No. 6	975	2,182
305 South Midtown No. 1	149	658
310 South Midtown No. 2	821	3,513
315 South Midtown No. 3	893	3,485
320 South Midtown No. 4	680	3,830
325 South Midtown No. 5	755	3,566
350 North Midtown No. 1	313	1,135
355 North Midtown No. 2	328	1,313
360 North Midtown No. 3	239	1,039
365 North Midtown No. 4	354	2,936
370 North Midtown No. 5	616	2,976
375 North Midtown No. 6	586	2,157
380 North Midtown No. 7	1,376	2,684
405 Southwest Anchorage No. 1	761	1,844
410 Southwest Anchorage No. 2	826	2,364
415 Southwest Anchorage No. 3	847	2,699
420 Southwest Anchorage No. 4	463	2,673
425 Southwest Anchorage No. 5	895	2,418
430 Southwest Anchorage No. 6	1,267	3,333
450 West Anchorage No. 1	1,083	1,830
455 West Anchorage No. 2	698	2,238
460 West Anchorage No. 3	975	3,297
465 West Anchorage No. 4	456	1,922
470 West Anchorage No. 5	949	2,497
475 West Anchorage No. 6	758	1,984
480 West Anchorage No. 7	481	1,778

Precinct	GIBBONS, Sharon		DARDEN, Dustin Thomas House	
270 Southeast Anchorage No. 5	256	28.13%	123	13.52%
275 Southeast Anchorage No. 6	259	26.56%	101	10.36%
305 South Midtown No. 1	43	28.86%	40	26.85%
310 South Midtown No. 2	264	32.16%	138	16.81%
315 South Midtown No. 3	280	31.35%	137	15.34%
320 South Midtown No. 4	220	32.35%	114	16.76%
325 South Midtown No. 5	178	23.58%	86	11.39%
350 North Midtown No. 1	83	26.52%	40	12.78%
355 North Midtown No. 2	97	29.57%	32	9.76%
360 North Midtown No. 3	78	32.64%	34	14.23%
365 North Midtown No. 4	108	30.51%	42	11.86%
370 North Midtown No. 5	169	27.44%	82	13.31%
375 North Midtown No. 6	169	28.84%	72	12.29%
380 North Midtown No. 7	297	21.58%	104	7.56%
405 Southwest Anchorage No. 1	252	33.11%	83	10.91%
410 Southwest Anchorage No. 2	279	33.78%	124	15.01%
415 Southwest Anchorage No. 3	287	33.88%	129	15.23%
420 Southwest Anchorage No. 4	153	33.05%	71	15.33%
425 Southwest Anchorage No. 5	282	31.51%	124	13.85%
430 Southwest Anchorage No. 6	409	32.28%	181	14.29%
450 West Anchorage No. 1	236	21.79%	72	6.65%
455 West Anchorage No. 2	197	28.22%	68	9.74%
460 West Anchorage No. 3	287	29.44%	104	10.67%
465 West Anchorage No. 4	142	31.14%	62	13.60%
470 West Anchorage No. 5	280	29.50%	143	15.07%
475 West Anchorage No. 6	241	31.79%	108	14.25%
480 West Anchorage No. 7	138	28.69%	83	17.26%

Precinct	McDONOGH, Paul		Total Votes	Unresolved Write-In
270 Southeast Anchorage No. 5	446	49.01%	825	10
275 Southeast Anchorage No. 6	513	52.62%	873	13
305 South Midtown No. 1	50	33.56%	133	2
310 South Midtown No. 2	344	41.90%	746	12
315 South Midtown No. 3	395	44.23%	812	13
320 South Midtown No. 4	297	43.68%	631	7
325 South Midtown No. 5	435	57.62%	699	4
350 North Midtown No. 1	165	52.72%	288	4
355 North Midtown No. 2	171	52.13%	300	6
360 North Midtown No. 3	103	43.10%	215	3
365 North Midtown No. 4	172	48.59%	322	5
370 North Midtown No. 5	310	50.32%	561	7
375 North Midtown No. 6	290	49.49%	531	5
380 North Midtown No. 7	845	61.41%	1,246	23
405 Southwest Anchorage No. 1	344	45.20%	679	5
410 Southwest Anchorage No. 2	351	42.49%	754	9
415 Southwest Anchorage No. 3	351	41.44%	767	6
420 Southwest Anchorage No. 4	207	44.71%	431	3
425 Southwest Anchorage No. 5	399	44.58%	805	8
430 Southwest Anchorage No. 6	603	47.59%	1,193	12
450 West Anchorage No. 1	707	65.28%	1,015	8
455 West Anchorage No. 2	391	56.02%	656	4
460 West Anchorage No. 3	503	51.59%	894	8
465 West Anchorage No. 4	204	44.74%	408	5
470 West Anchorage No. 5	453	47.73%	876	13
475 West Anchorage No. 6	333	43.93%	682	15
480 West Anchorage No. 7	206	42.83%	427	5

Precinct	Times Cast	Registered Voters
505 Downtown Anchorage No. 1	638	1,766
510 Downtown Anchorage No. 2	922	1,738
515 Downtown Anchorage No. 3	528	997
520 Downtown Anchorage No. 4	734	2,898
525 Downtown Anchorage No. 5	450	2,728
530 Downtown Anchorage No. 6	235	1,791
535 Downtown Anchorage No. 7	518	2,676
550 Government Hill	339	1,535
555 JBER	165	5,133
556 JBER No. 2	71	1,664
560 North Muldoon	258	1,877
565 Ship Creek	119	949
605 Airport Heights No. 1	817	2,295
610 Airport Heights No. 2	528	3,709
615 Mountainview No. 1	150	1,980
620 Mountainview No. 2	223	2,501
625 South Mountainview	334	2,479
650 University No. 1	185	1,080
655 University No. 2	538	3,835
660 University No. 3	869	2,932
665 University No. 4	371	1,492
670 University No. 5	1,260	4,545
705 East Anchorage No. 1	777	2,176
710 East Anchorage No. 2	990	3,021
715 East Anchorage No. 3	802	4,125
720 East Anchorage No. 4	937	2,679
725 East Anchorage No. 5	1,229	3,636

Precinct	GIBBONS, Sharon		DARDEN, Dustin Thomas House	
505 Downtown Anchorage No. 1	145	22.73%	49	7.68%
510 Downtown Anchorage No. 2	148	16.05%	39	4.23%
515 Downtown Anchorage No. 3	103	19.51%	34	6.44%
520 Downtown Anchorage No. 4	170	23.16%	54	7.36%
525 Downtown Anchorage No. 5	138	30.67%	40	8.89%
530 Downtown Anchorage No. 6	72	30.64%	25	10.64%
535 Downtown Anchorage No. 7	139	26.83%	59	11.39%
550 Government Hill	77	22.71%	28	8.26%
555 JBER	42	25.45%	22	13.33%
556 JBER No. 2	18	25.35%	15	21.13%
560 North Muldoon	88	34.11%	32	12.40%
565 Ship Creek	35	29.41%	12	10.08%
605 Airport Heights No. 1	157	19.22%	61	7.47%
610 Airport Heights No. 2	136	25.76%	62	11.74%
615 Mountainview No. 1	44	29.33%	28	18.67%
620 Mountainview No. 2	73	32.74%	34	15.25%
625 South Mountainview	105	31.44%	67	20.06%
650 University No. 1	55	29.73%	24	12.97%
655 University No. 2	154	28.62%	74	13.75%
660 University No. 3	245	28.19%	90	10.36%
665 University No. 4	82	22.10%	46	12.40%
670 University No. 5	386	30.63%	173	13.73%
705 East Anchorage No. 1	225	28.96%	87	11.20%
710 East Anchorage No. 2	363	36.67%	138	13.94%
715 East Anchorage No. 3	301	37.53%	118	14.71%
720 East Anchorage No. 4	276	29.46%	120	12.81%
725 East Anchorage No. 5	427	34.74%	130	10.58%

Precinct	McDONOGH, Paul		Total Votes	Unresolved Write-In
505 Downtown Anchorage No. 1	384	60.19%	578	4
510 Downtown Anchorage No. 2	659	71.48%	846	10
515 Downtown Anchorage No. 3	347	65.72%	484	2
520 Downtown Anchorage No. 4	440	59.95%	664	7
525 Downtown Anchorage No. 5	224	49.78%	402	8
530 Downtown Anchorage No. 6	119	50.64%	216	1
535 Downtown Anchorage No. 7	266	51.35%	464	7
550 Government Hill	198	58.41%	303	5
555 JBER	93	56.36%	157	4
556 JBER No. 2	36	50.70%	69	1
560 North Muldoon	124	48.06%	244	3
565 Ship Creek	53	44.54%	100	1
605 Airport Heights No. 1	548	67.07%	766	2
610 Airport Heights No. 2	292	55.30%	490	4
615 Mountainview No. 1	62	41.33%	134	1
620 Mountainview No. 2	99	44.39%	206	6
625 South Mountainview	138	41.32%	310	2
650 University No. 1	93	50.27%	172	4
655 University No. 2	261	48.51%	489	9
660 University No. 3	460	52.93%	795	11
665 University No. 4	205	55.26%	333	4
670 University No. 5	614	48.73%	1,173	14
705 East Anchorage No. 1	390	50.19%	702	8
710 East Anchorage No. 2	408	41.21%	909	8
715 East Anchorage No. 3	317	39.53%	736	7
720 East Anchorage No. 4	475	50.69%	871	5
725 East Anchorage No. 5	604	49.15%	1,161	9

Precinct	Times Cast	Registered Voters
750 Northeast Anchorage No. 1	560	3,655
755 Northeast Anchorage No. 2	493	3,813
760 Northeast Anchorage No. 3	646	3,888
765 Northeast Anchorage No. 4	364	2,668
805 Chugach Park No. 1	1,509	4,324
810 Eagle River No. 1	797	2,692
815 Eagle River No. 2	755	2,863
820 Hiland	906	2,677
825 Meadow Creek No. 1	783	2,434
830 Meadow Creek No. 2	498	1,290
850 Chugach Park No. 2	908	2,467
855 Chugiak	333	1,098
860 Eagle River No. 3	581	2,865
865 Eklutna	755	2,077
870 Fire Lake	812	2,737
875 Peters Creek No. 1	1,068	2,763
880 Peters Creek No. 2	566	1,690
999 Areawide	206	0
Municipality of Anchorage - Total	66,848	235,398
Cumulative		
Cumulative	0	0
Cumulative - Total	0	0
MOA - Total	66,848	235,398

Precinct	GIBBONS, Sharon		DARDEN, Dustin Thomas House	
750 Northeast Anchorage No. 1	184	32.86%	74	13.21%
755 Northeast Anchorage No. 2	169	34.28%	78	15.82%
760 Northeast Anchorage No. 3	228	35.29%	124	19.20%
765 Northeast Anchorage No. 4	120	32.97%	61	16.76%
805 Chugach Park No. 1	499	33.07%	211	13.98%
810 Eagle River No. 1	298	37.39%	116	14.55%
815 Eagle River No. 2	234	30.99%	129	17.09%
820 Hiland	287	31.68%	185	20.42%
825 Meadow Creek No. 1	278	35.50%	131	16.73%
830 Meadow Creek No. 2	160	32.13%	73	14.66%
850 Chugach Park No. 2	315	34.69%	138	15.20%
855 Chugiak	133	39.94%	59	17.72%
860 Eagle River No. 3	202	34.77%	119	20.48%
865 Eklutna	257	34.04%	122	16.16%
870 Fire Lake	290	35.71%	172	21.18%
875 Peters Creek No. 1	413	38.67%	191	17.88%
880 Peters Creek No. 2	218	38.52%	102	18.02%
999 Areawide	54	26.21%	24	11.65%
Municipality of Anchorage - Total	20,627	30.86%	9,116	13.64%
Cumulative				
Cumulative	0		0	
Cumulative - Total	0		0	
MOA - Total	20,627	30.86%	9,116	13.64%

Precinct	McDONOGH, Paul		Total Votes	Unresolved Write-In
750 Northeast Anchorage No. 1	258	46.07%	516	10
755 Northeast Anchorage No. 2	208	42.19%	455	3
760 Northeast Anchorage No. 3	240	37.15%	592	10
765 Northeast Anchorage No. 4	155	42.58%	336	3
805 Chugach Park No. 1	613	40.62%	1,323	18
810 Eagle River No. 1	282	35.38%	696	9
815 Eagle River No. 2	329	43.58%	692	5
820 Hiland	337	37.20%	809	8
825 Meadow Creek No. 1	283	36.14%	692	18
830 Meadow Creek No. 2	206	41.37%	439	5
850 Chugach Park No. 2	344	37.89%	797	19
855 Chugiak	108	32.43%	300	3
860 Eagle River No. 3	195	33.56%	516	9
865 Eklutna	302	40.00%	681	6
870 Fire Lake	290	35.71%	752	3
875 Peters Creek No. 1	349	32.68%	953	12
880 Peters Creek No. 2	161	28.45%	481	17
999 Areawide	102	49.51%	180	5
Municipality of Anchorage - Total	31,037	46.43%	60,780	711
Cumulative				
Cumulative	0		0	0
Cumulative - Total	0		0	0
MOA - Total	31,037	46.43%	60,780	711

BEAR VALLEY LRSA - SEAT A (Vote for 1)

Precinct	Times Cast	Registered Voters
MOA		
Municipality of Anchorage		
130 South Anchorage No. 4	0	0
135 South Anchorage No. 5	98	176
Municipality of Anchorage - Total	98	176
Cumulative		
Cumulative	0	0
Cumulative - Total	0	0
MOA - Total	98	176

Precinct	FLINT, Paul		Total Votes	Unresolved Write-In
MOA				
Municipality of Anchorage				
130 South Anchorage No. 4	0		0	0
135 South Anchorage No. 5	94	95.92%	94	0
Municipality of Anchorage - Total	94	95.92%	94	0
Cumulative				
Cumulative	0		0	0
Cumulative - Total	0		0	0
MOA - Total	94	95.92%	94	0

BIRCH TREE/ELMORE LRSA - SEAT A (Vote for 1)

Precinct	Times Cast	Registered Voters
MOA		
Municipality of Anchorage		
125 South Anchorage No. 3	590	1,120
Municipality of Anchorage - Total	590	1,120
Cumulative		
Cumulative	0	0
Cumulative - Total	0	0
MOA - Total	590	1,120

Precinct	BREWER, Austin		Total Votes	Unresolved Write-In
MOA				
Municipality of Anchorage				
125 South Anchorage No. 3	410	69.49%	410	6
Municipality of Anchorage - Total	410	69.49%	410	6
Cumulative				
Cumulative	0		0	0
Cumulative - Total	0		0	0
MOA - Total	410	69.49%	410	6

BIRCH TREE/ELMORE LRSA - SEAT D (Vote for 1)

Precinct	Times Cast	Registered Voters
MOA		
Municipality of Anchorage		
125 South Anchorage No. 3	590	1,120
Municipality of Anchorage - Total	590	1,120
Cumulative		
Cumulative	0	0
Cumulative - Total	0	0
MOA - Total	590	1,120

Precinct	VEIT, Justin		Total Votes	Unresolved Write-In
MOA				
Municipality of Anchorage				
125 South Anchorage No. 3	407	68.98%	407	7
Municipality of Anchorage - Total	407	68.98%	407	7
Cumulative				
Cumulative	0		0	0
Cumulative - Total	0		0	0
MOA - Total	407	68.98%	407	7

BIRCH TREE/ELMORE LRSA - SEAT E (Vote for 1)

Precinct	Times Cast	Registered Voters
MOA		
Municipality of Anchorage		
125 South Anchorage No. 3	590	1,120
Municipality of Anchorage - Total	590	1,120
Cumulative		
Cumulative	0	0
Cumulative - Total	0	0
MOA - Total	590	1,120

Precinct	UNGER, Brandon M.		Total Votes	Unresolved Write-In
MOA				
Municipality of Anchorage				
125 South Anchorage No. 3	403	68.31%	403	7
Municipality of Anchorage - Total	403	68.31%	403	7
Cumulative				
Cumulative	0		0	0
Cumulative - Total	0		0	0
MOA - Total	403	68.31%	403	7

CHUGIAK FIRE SERVICE AREA - SEAT A (Vote for 1)

Precinct	Times Cast	Registered Voters
MOA		
Municipality of Anchorage		
850 Chugach Park No. 2	0	0
855 Chugiak	333	1,098
860 Eagle River No. 3	0	0
865 Eklutna	728	2,009
870 Fire Lake	812	2,737
875 Peters Creek No. 1	1,068	2,763
880 Peters Creek No. 2	566	1,690
Municipality of Anchorage - Total	3,507	10,297
Cumulative		
Cumulative	0	0
Cumulative - Total	0	0
MOA - Total	3,507	10,297

Precinct	PARKS, Darryl	Total Votes	Unresolved Write-In
MOA			
Municipality of Anchorage			
850 Chugach Park No. 2	0	0	0
855 Chugiak	275 82.58%	275	7
860 Eagle River No. 3	0	0	0
865 Eklutna	596 81.87%	596	13
870 Fire Lake	635 78.20%	635	8
875 Peters Creek No. 1	860 80.52%	860	19
880 Peters Creek No. 2	447 78.98%	447	16
Municipality of Anchorage - Total	2,813 80.21%	2,813	63
Cumulative			
Cumulative	0	0	0
Cumulative - Total	0	0	0
MOA - Total	2,813 80.21%	2,813	63

GIRDWOOD VALLEY SERVICE AREA - SEAT D (Vote for 1)

Precinct	Times Cast	Registered Voters
MOA		
Municipality of Anchorage		
105 Girdwood	754	1,821
Municipality of Anchorage - Total	754	1,821
Cumulative		
Cumulative	0	0
Cumulative - Total	0	0
MOA - Total	754	1,821

Precinct	TUTTLE, Amanda		Total Votes	Unresolved Write-In
MOA				
Municipality of Anchorage				
105 Girdwood	538	71.35%	538	58
Municipality of Anchorage - Total	538	71.35%	538	58
Cumulative				
Cumulative	0		0	0
Cumulative - Total	0		0	0
MOA - Total	538	71.35%	538	58

GIRDWOOD VALLEY SERVICE AREA - SEAT E (Vote for 1)

Precinct	Times Cast	Registered Voters
MOA		
Municipality of Anchorage		
105 Girdwood	754	1,821
Municipality of Anchorage - Total	754	1,821
Cumulative		
Cumulative	0	0
Cumulative - Total	0	0
MOA - Total	754	1,821

Precinct	CREWS, Nick		WILBANKS, Brice		Total Votes
MOA					
Municipality of Anchorage					
105 Girdwood	341	45.23%	317	42.04%	658
Municipality of Anchorage - Total	341	45.23%	317	42.04%	658
Cumulative					
Cumulative	0		0		0
Cumulative - Total	0		0		0
MOA - Total	341	45.23%	317	42.04%	658

Precinct	Unresolved Write-In
MOA	
Municipality of Anchorage	
105 Girdwood	15
Municipality of Anchorage - Total	15
Cumulative	
Cumulative	0
Cumulative - Total	0
MOA - Total	15

GLEN ALPS SERVICE AREA - SEAT A (Vote for 1)

Precinct	Times Cast	Registered Voters
MOA		
Municipality of Anchorage		
135 South Anchorage No. 5	313	633
Municipality of Anchorage - Total	313	633
Cumulative		
Cumulative	0	0
Cumulative - Total	0	0
MOA - Total	313	633

Precinct	COOK, Brian J.		Total Votes	Unresolved Write-In
MOA				
Municipality of Anchorage				
135 South Anchorage No. 5	223	71.25%	223	5
Municipality of Anchorage - Total	223	71.25%	223	5
Cumulative				
Cumulative	0		0	0
Cumulative - Total	0		0	0
MOA - Total	223	71.25%	223	5

GLEN ALPS SERVICE AREA - SEAT B (Vote for 1)

Precinct	Times Cast	Registered Voters
MOA		
Municipality of Anchorage		
135 South Anchorage No. 5	313	633
Municipality of Anchorage - Total	313	633
Cumulative		
Cumulative	0	0
Cumulative - Total	0	0
MOA - Total	313	633

Precinct	KUIJPER, Greg		Total Votes	Unresolved Write-In
MOA				
Municipality of Anchorage				
135 South Anchorage No. 5	238	76.04%	238	4
Municipality of Anchorage - Total	238	76.04%	238	4
Cumulative				
Cumulative	0		0	0
Cumulative - Total	0		0	0
MOA - Total	238	76.04%	238	4

HOMESTEAD LRSA - SEAT B (Vote for 1)

Precinct	Times Cast	Registered Voters
MOA		
Municipality of Anchorage		
230 Hillside No. 6	60	104
Municipality of Anchorage - Total	60	104
Cumulative		
Cumulative	0	0
Cumulative - Total	0	0
MOA - Total	60	104

Precinct	WOODS, John		Total Votes	Unresolved Write-In
MOA				
Municipality of Anchorage				
230 Hillside No. 6	45	75.00%	45	2
Municipality of Anchorage - Total	45	75.00%	45	2
Cumulative				
Cumulative	0		0	0
Cumulative - Total	0		0	0
MOA - Total	45	75.00%	45	2

LAKEHILL LRSA - SEAT C (Vote for 1)

Precinct	Times Cast	Registered Voters
MOA		
Municipality of Anchorage		
230 Hillside No. 6	81	150
Municipality of Anchorage - Total	81	150
Cumulative		
Cumulative	0	0
Cumulative - Total	0	0
MOA - Total	81	150

Precinct	STEENMEYER, Tina B		Total Votes	Unresolved Write-In
MOA				
Municipality of Anchorage				
230 Hillside No. 6	63	77.78%	63	2
Municipality of Anchorage - Total	63	77.78%	63	2
Cumulative				
Cumulative	0		0	0
Cumulative - Total	0		0	0
MOA - Total	63	77.78%	63	2

MOUNTAIN PARK ESTATES LRSA - SEAT B (Vote for 1)

Precinct	Times Cast	Registered Voters
MOA		
Municipality of Anchorage		
120 South Anchorage No. 2	124	231
Municipality of Anchorage - Total	124	231
Cumulative		
Cumulative	0	0
Cumulative - Total	0	0
MOA - Total	124	231

Precinct	RUSSELL, Gary J		HENRICH, Michael		Total Votes
MOA					
Municipality of Anchorage					
120 South Anchorage No. 2	44	35.48%	49	39.52%	93
Municipality of Anchorage - Total	44	35.48%	49	39.52%	93
Cumulative					
Cumulative	0		0		0
Cumulative - Total	0		0		0
MOA - Total	44	35.48%	49	39.52%	93

Precinct	Unresolved Write-In
MOA	
Municipality of Anchorage	
120 South Anchorage No. 2	2
Municipality of Anchorage - Total	2
Cumulative	
Cumulative	0
Cumulative - Total	0
MOA - Total	2

MOUNTAIN PARK/ROBIN HILL RRSA - SEAT C (Vote for 1)

Precinct	Times Cast	Registered Voters
MOA		
Municipality of Anchorage		
120 South Anchorage No. 2	374	682
Municipality of Anchorage - Total	374	682
Cumulative		
Cumulative	0	0
Cumulative - Total	0	0
MOA - Total	374	682

Precinct	BAKER, Jeff		Total Votes	Unresolved Write-In
MOA				
Municipality of Anchorage				
120 South Anchorage No. 2	271	72.46%	271	5
Municipality of Anchorage - Total	271	72.46%	271	5
Cumulative				
Cumulative	0		0	0
Cumulative - Total	0		0	0
MOA - Total	271	72.46%	271	5

MOUNTAIN PARK/ROBIN HILL RRSA - SEAT D (Vote for 1)

Precinct	Times Cast	Registered Voters
MOA		
Municipality of Anchorage		
120 South Anchorage No. 2	374	682
Municipality of Anchorage - Total	374	682
Cumulative		
Cumulative	0	0
Cumulative - Total	0	0
MOA - Total	374	682

Precinct	EMERTON, Eric		Total Votes	Unresolved Write-In
MOA				
Municipality of Anchorage				
120 South Anchorage No. 2	271	72.46%	271	5
Municipality of Anchorage - Total	271	72.46%	271	5
Cumulative				
Cumulative	0		0	0
Cumulative - Total	0		0	0
MOA - Total	271	72.46%	271	5

PARADISE VALLEY SOUTH LRSA - SEAT B (Vote for 1)

Precinct	Times Cast	Registered Voters
MOA		
Municipality of Anchorage		
125 South Anchorage No. 3	32	78
Municipality of Anchorage - Total	32	78
Cumulative		
Cumulative	0	0
Cumulative - Total	0	0
MOA - Total	32	78

Precinct	Total Votes	Unresolved Write-In
MOA		
Municipality of Anchorage		
125 South Anchorage No. 3	0	4
Municipality of Anchorage - Total	0	4
Cumulative		
Cumulative	0	0
Cumulative - Total	0	0
MOA - Total	0	4

RABBIT CREEK VIEW AND RABBIT CREEK HEIGHTS LRSA - SEAT B (Vote for 1)

Precinct	Times Cast	Registered Voters
MOA		
Municipality of Anchorage		
135 South Anchorage No. 5	114	315
Municipality of Anchorage - Total	114	315
Cumulative		
Cumulative	0	0
Cumulative - Total	0	0
MOA - Total	114	315

Precinct	COOLIDGE, BOB		Total Votes	Unresolved Write-In
MOA				
Municipality of Anchorage				
135 South Anchorage No. 5	94	82.46%	94	2
Municipality of Anchorage - Total	94	82.46%	94	2
Cumulative				
Cumulative	0		0	0
Cumulative - Total	0		0	0
MOA - Total	94	82.46%	94	2

RAVEN WOODS/BUBBLING BROOK LRSA - SEAT B (Vote for 1)

Precinct	Times Cast	Registered Voters
MOA		
Municipality of Anchorage		
230 Hillside No. 6	39	66
Municipality of Anchorage - Total	39	66
Cumulative		
Cumulative	0	0
Cumulative - Total	0	0
MOA - Total	39	66

Precinct	FRITZEL, Troy		Total Votes	Unresolved Write-In
MOA				
Municipality of Anchorage				
230 Hillside No. 6	34	87.18%	34	0
Municipality of Anchorage - Total	34	87.18%	34	0
Cumulative				
Cumulative	0		0	0
Cumulative - Total	0		0	0
MOA - Total	34	87.18%	34	0

ROCKHILL LRSA - SEAT B (Vote for 1)

Precinct	Times Cast	Registered Voters
MOA		
Municipality of Anchorage		
230 Hillside No. 6	88	165
Municipality of Anchorage - Total	88	165
Cumulative		
Cumulative	0	0
Cumulative - Total	0	0
MOA - Total	88	165

Precinct	DESJARLAIS, Eugene		Total Votes	Unresolved Write-In
MOA				
Municipality of Anchorage				
230 Hillside No. 6	69	78.41%	69	1
Municipality of Anchorage - Total	69	78.41%	69	1
Cumulative				
Cumulative	0		0	0
Cumulative - Total	0		0	0
MOA - Total	69	78.41%	69	1

SECTION 6/CAMPBELL AIRSTRIP ROAD LRSA - SEAT A (Vote for 1)

Precinct	Times Cast	Registered Voters
MOA		
Municipality of Anchorage		
140 Stuckagain Heights	246	431
Municipality of Anchorage - Total	246	431
Cumulative		
Cumulative	0	0
Cumulative - Total	0	0
MOA - Total	246	431

Precinct	GROENEWEG, Robert		Total Votes	Unresolved Write-In
MOA				
Municipality of Anchorage				
140 Stuckagain Heights	210	85.37%	210	2
Municipality of Anchorage - Total	210	85.37%	210	2
Cumulative				
Cumulative	0		0	0
Cumulative - Total	0		0	0
MOA - Total	210	85.37%	210	2

SEQUOIA ESTATES LRSA - SEAT A (Vote for 1)

Precinct	Times Cast	Registered Voters
MOA		
Municipality of Anchorage		
120 South Anchorage No. 2	39	59
Municipality of Anchorage - Total	39	59
Cumulative		
Cumulative	0	0
Cumulative - Total	0	0
MOA - Total	39	59

Precinct	FROMMER, Josh		Total Votes	Unresolved Write-In
MOA				
Municipality of Anchorage				
120 South Anchorage No. 2	33	84.62%	33	1
Municipality of Anchorage - Total	33	84.62%	33	1
Cumulative				
Cumulative	0		0	0
Cumulative - Total	0		0	0
MOA - Total	33	84.62%	33	1

SEQUOIA ESTATES LRSA - SEAT B (Vote for 1)

Precinct	Times Cast	Registered Voters
MOA		
Municipality of Anchorage		
120 South Anchorage No. 2	39	59
Municipality of Anchorage - Total	39	59
Cumulative		
Cumulative	0	0
Cumulative - Total	0	0
MOA - Total	39	59

Precinct	KOPP, Carl		Total Votes	Unresolved Write-In
MOA				
Municipality of Anchorage				
120 South Anchorage No. 2	26	66.67%	26	1
Municipality of Anchorage - Total	26	66.67%	26	1
Cumulative				
Cumulative	0		0	0
Cumulative - Total	0		0	0
MOA - Total	26	66.67%	26	1

SKYRANCH ESTATES LRSA - SEAT B (Vote for 1)

Precinct	Times Cast	Registered Voters
MOA		
Municipality of Anchorage		
225 Hillside No. 5	114	205
Municipality of Anchorage - Total	114	205
Cumulative		
Cumulative	0	0
Cumulative - Total	0	0
MOA - Total	114	205

Precinct	LYONS, John		Total Votes	Unresolved Write-In
MOA				
Municipality of Anchorage				
225 Hillside No. 5	105	92.11%	105	2
Municipality of Anchorage - Total	105	92.11%	105	2
Cumulative				
Cumulative	0		0	0
Cumulative - Total	0		0	0
MOA - Total	105	92.11%	105	2

SOUTH GOLDENVIEW RRSA - SEAT A (Vote for 1)

Precinct	Times Cast	Registered Voters
MOA		
Municipality of Anchorage		
130 South Anchorage No. 4	714	1,549
Municipality of Anchorage - Total	714	1,549
Cumulative		
Cumulative	0	0
Cumulative - Total	0	0
MOA - Total	714	1,549

Precinct	VENDL, Lawrence		Total Votes	Unresolved Write-In
MOA				
Municipality of Anchorage				
130 South Anchorage No. 4	533	74.65%	533	16
Municipality of Anchorage - Total	533	74.65%	533	16
Cumulative				
Cumulative	0		0	0
Cumulative - Total	0		0	0
MOA - Total	533	74.65%	533	16

SRW HOMEOWNERS' LRSA - SEAT C (Vote for 1)

Precinct	Times Cast	Registered Voters
MOA		
Municipality of Anchorage		
210 Hillside No. 2	135	301
Municipality of Anchorage - Total	135	301
Cumulative		
Cumulative	0	0
Cumulative - Total	0	0
MOA - Total	135	301

Precinct	Total Votes	Unresolved Write-In
MOA		
Municipality of Anchorage		
210 Hillside No. 2	0	16
Municipality of Anchorage - Total	0	16
Cumulative		
Cumulative	0	0
Cumulative - Total	0	0
MOA - Total	0	16

TALUS WEST LRSA - SEAT A (Vote for 1)

Precinct	Times Cast	Registered Voters
MOA		
Municipality of Anchorage		
225 Hillside No. 5	250	569
Municipality of Anchorage - Total	250	569
Cumulative		
Cumulative	0	0
Cumulative - Total	0	0
MOA - Total	250	569

Precinct	Total Votes	SHIPPEN, Kris Qualified Write In	Unresolved Write-In
MOA			
Municipality of Anchorage			
225 Hillside No. 5	8	8 3.20%	47
Municipality of Anchorage - Total	8	8 3.20%	47
Cumulative			
Cumulative	0	0	0
Cumulative - Total	0	0	0
MOA - Total	8	8 3.20%	47

TOTEM LRSA - SEAT B (Vote for 1)

Precinct	Times Cast	Registered Voters
MOA		
Municipality of Anchorage		
225 Hillside No. 5	80	161
Municipality of Anchorage - Total	80	161
Cumulative		
Cumulative	0	0
Cumulative - Total	0	0
MOA - Total	80	161

Precinct	MUCKEY, Sue		Total Votes	Unresolved Write-In
MOA				
Municipality of Anchorage				
225 Hillside No. 5	62	77.50%	62	0
Municipality of Anchorage - Total	62	77.50%	62	0
Cumulative				
Cumulative	0		0	0
Cumulative - Total	0		0	0
MOA - Total	62	77.50%	62	0

UPPER GROVER LRSA - SEAT B (Vote for 1)

Precinct	Times Cast	Registered Voters
MOA		
Municipality of Anchorage		
230 Hillside No. 6	51	94
Municipality of Anchorage - Total	51	94
Cumulative		
Cumulative	0	0
Cumulative - Total	0	0
MOA - Total	51	94

Precinct	COTTRELL, Denise		Total Votes	Unresolved Write-In
MOA				
Municipality of Anchorage				
230 Hillside No. 6	44	86.27%	44	2
Municipality of Anchorage - Total	44	86.27%	44	2
Cumulative				
Cumulative	0		0	0
Cumulative - Total	0		0	0
MOA - Total	44	86.27%	44	2

UPPER O'MALLEY LRSA - SEAT A (Vote for 1)

Precinct	Times Cast	Registered Voters
MOA		
Municipality of Anchorage		
230 Hillside No. 6	6	12
235 Hillside No. 7	828	1,528
Municipality of Anchorage - Total	834	1,540
Cumulative		
Cumulative	0	0
Cumulative - Total	0	0
MOA - Total	834	1,540

Precinct	Total Votes	BECKER, Doug Qualified Write In	Unresolved Write-In
MOA			
Municipality of Anchorage			
230 Hillside No. 6	0	0	0.00%
235 Hillside No. 7	16	16	1.93%
Municipality of Anchorage - Total	16	16	1.92%
Cumulative			
Cumulative	0	0	0
Cumulative - Total	0	0	0
MOA - Total	16	16	1.92%

VALLI VUE ESTATES LRSA - SEAT B (Vote for 1)

Precinct	Times Cast	Registered Voters
MOA		
Municipality of Anchorage		
230 Hillside No. 6	300	555
Municipality of Anchorage - Total	300	555
Cumulative		
Cumulative	0	0
Cumulative - Total	0	0
MOA - Total	300	555

Precinct	SCHLIEBE, Scott		Total Votes	Unresolved Write-In
MOA				
Municipality of Anchorage				
230 Hillside No. 6	222	74.00%	222	10
Municipality of Anchorage - Total	222	74.00%	222	10
Cumulative				
Cumulative	0		0	0
Cumulative - Total	0		0	0
MOA - Total	222	74.00%	222	10

VALLI VUE ESTATES LRSA - SEAT E (Vote for 1)

Precinct	Times Cast	Registered Voters
MOA		
Municipality of Anchorage		
230 Hillside No. 6	300	555
Municipality of Anchorage - Total	300	555
Cumulative		
Cumulative	0	0
Cumulative - Total	0	0
MOA - Total	300	555

Precinct	KATSUR, Peter		Total Votes	Unresolved Write-In
MOA				
Municipality of Anchorage				
230 Hillside No. 6	218	72.67%	218	11
Municipality of Anchorage - Total	218	72.67%	218	11
Cumulative				
Cumulative	0		0	0
Cumulative - Total	0		0	0
MOA - Total	218	72.67%	218	11

VILLAGES SCENIC PARKWAY LRSA - SEAT A (Vote for 1)

Precinct	Times Cast	Registered Voters
MOA		
Municipality of Anchorage		
125 South Anchorage No. 3	47	83
Municipality of Anchorage - Total	47	83
Cumulative		
Cumulative	0	0
Cumulative - Total	0	0
MOA - Total	47	83

Precinct	COBURN, Bret		Total Votes	Unresolved Write-In
MOA				
Municipality of Anchorage				
125 South Anchorage No. 3	47	100.00%	47	0
Municipality of Anchorage - Total	47	100.00%	47	0
Cumulative				
Cumulative	0		0	0
Cumulative - Total	0		0	0
MOA - Total	47	100.00%	47	0

PROPOSITION 1 - CAPITAL IMPROVEMENTS FOR THE ANCHORAGE SCHOOL DISTRICT BONDS (Vote for 1)

Precinct	Times Cast	Registered Voters
MOA		
Municipality of Anchorage		
105 Girdwood	776	1,902
110 Indian	106	300
115 South Anchorage No. 1	1,206	2,762
120 South Anchorage No. 2	1,630	3,245
125 South Anchorage No. 3	1,375	2,859
130 South Anchorage No. 4	1,390	3,055
135 South Anchorage No. 5	651	1,376
140 Stuckagain Heights	246	431
150 Dimond	460	3,336
155 Oceanview No. 1	1,038	3,141
160 Oceanview No. 2	761	1,851
165 Oceanview No. 3	782	2,758
170 Oceanview No. 4	883	1,924
175 Oceanview No. 5	604	1,987
205 Hillside No. 1	347	2,340
210 Hillside No. 2	1,010	3,674
215 Hillside No. 3	575	1,553
220 Hillside No. 4	754	1,994
225 Hillside No. 5	800	1,683
230 Hillside No. 6	1,165	2,166
235 Hillside No. 7	919	1,697
250 Southeast Anchorage No. 1	540	3,212
255 Southeast Anchorage No. 2	466	1,601
260 Southeast Anchorage No. 3	666	2,562
265 Southeast Anchorage No. 4	717	2,154

Precinct	Yes		No		Total Votes
MOA					
Municipality of Anchorage					
105 Girdwood	469	60.44%	252	32.47%	721
110 Indian	60	56.60%	42	39.62%	102
115 South Anchorage No. 1	526	43.62%	668	55.39%	1,194
120 South Anchorage No. 2	684	41.96%	922	56.56%	1,606
125 South Anchorage No. 3	554	40.29%	794	57.75%	1,348
130 South Anchorage No. 4	612	44.03%	754	54.24%	1,366
135 South Anchorage No. 5	303	46.54%	334	51.31%	637
140 Stuckagain Heights	137	55.69%	106	43.09%	243
150 Dimond	222	48.26%	234	50.87%	456
155 Oceanview No. 1	497	47.88%	515	49.61%	1,012
160 Oceanview No. 2	332	43.63%	423	55.58%	755
165 Oceanview No. 3	369	47.19%	404	51.66%	773
170 Oceanview No. 4	438	49.60%	440	49.83%	878
175 Oceanview No. 5	251	41.56%	341	56.46%	592
205 Hillside No. 1	171	49.28%	173	49.86%	344
210 Hillside No. 2	439	43.47%	546	54.06%	985
215 Hillside No. 3	237	41.22%	331	57.57%	568
220 Hillside No. 4	271	35.94%	474	62.86%	745
225 Hillside No. 5	350	43.75%	434	54.25%	784
230 Hillside No. 6	535	45.92%	611	52.45%	1,146
235 Hillside No. 7	424	46.14%	480	52.23%	904
250 Southeast Anchorage No. 1	245	45.37%	291	53.89%	536
255 Southeast Anchorage No. 2	201	43.13%	261	56.01%	462
260 Southeast Anchorage No. 3	301	45.20%	354	53.15%	655
265 Southeast Anchorage No. 4	336	46.86%	374	52.16%	710

Precinct	Unresolved Write-In
MOA	
Municipality of Anchorage	
105 Girdwood	0
110 Indian	0
115 South Anchorage No. 1	0
120 South Anchorage No. 2	0
125 South Anchorage No. 3	0
130 South Anchorage No. 4	0
135 South Anchorage No. 5	0
140 Stuckagain Heights	0
150 Dimond	0
155 Oceanview No. 1	0
160 Oceanview No. 2	0
165 Oceanview No. 3	0
170 Oceanview No. 4	0
175 Oceanview No. 5	0
205 Hillside No. 1	0
210 Hillside No. 2	0
215 Hillside No. 3	0
220 Hillside No. 4	0
225 Hillside No. 5	0
230 Hillside No. 6	0
235 Hillside No. 7	0
250 Southeast Anchorage No. 1	0
255 Southeast Anchorage No. 2	0
260 Southeast Anchorage No. 3	0
265 Southeast Anchorage No. 4	0

Precinct	Times Cast	Registered Voters
270 Southeast Anchorage No. 5	910	3,246
275 Southeast Anchorage No. 6	975	2,182
305 South Midtown No. 1	149	658
310 South Midtown No. 2	821	3,513
315 South Midtown No. 3	893	3,485
320 South Midtown No. 4	680	3,830
325 South Midtown No. 5	755	3,566
350 North Midtown No. 1	313	1,135
355 North Midtown No. 2	328	1,313
360 North Midtown No. 3	239	1,039
365 North Midtown No. 4	354	2,936
370 North Midtown No. 5	616	2,976
375 North Midtown No. 6	586	2,157
380 North Midtown No. 7	1,376	2,684
405 Southwest Anchorage No. 1	761	1,844
410 Southwest Anchorage No. 2	826	2,364
415 Southwest Anchorage No. 3	847	2,699
420 Southwest Anchorage No. 4	463	2,673
425 Southwest Anchorage No. 5	895	2,418
430 Southwest Anchorage No. 6	1,267	3,333
450 West Anchorage No. 1	1,083	1,830
455 West Anchorage No. 2	698	2,238
460 West Anchorage No. 3	975	3,297
465 West Anchorage No. 4	456	1,922
470 West Anchorage No. 5	949	2,497
475 West Anchorage No. 6	758	1,984
480 West Anchorage No. 7	481	1,778

Precinct	Yes		No		Total Votes
270 Southeast Anchorage No. 5	454	49.89%	448	49.23%	902
275 Southeast Anchorage No. 6	555	56.92%	410	42.05%	965
305 South Midtown No. 1	65	43.62%	84	56.38%	149
310 South Midtown No. 2	356	43.36%	460	56.03%	816
315 South Midtown No. 3	384	43.00%	496	55.54%	880
320 South Midtown No. 4	322	47.35%	349	51.32%	671
325 South Midtown No. 5	462	61.19%	287	38.01%	749
350 North Midtown No. 1	191	61.02%	116	37.06%	307
355 North Midtown No. 2	184	56.10%	142	43.29%	326
360 North Midtown No. 3	127	53.14%	102	42.68%	229
365 North Midtown No. 4	205	57.91%	146	41.24%	351
370 North Midtown No. 5	365	59.25%	243	39.45%	608
375 North Midtown No. 6	330	56.31%	246	41.98%	576
380 North Midtown No. 7	866	62.94%	492	35.76%	1,358
405 Southwest Anchorage No. 1	320	42.05%	424	55.72%	744
410 Southwest Anchorage No. 2	349	42.25%	465	56.30%	814
415 Southwest Anchorage No. 3	371	43.80%	466	55.02%	837
420 Southwest Anchorage No. 4	212	45.79%	248	53.56%	460
425 Southwest Anchorage No. 5	440	49.16%	446	49.83%	886
430 Southwest Anchorage No. 6	599	47.28%	655	51.70%	1,254
450 West Anchorage No. 1	779	71.93%	290	26.78%	1,069
455 West Anchorage No. 2	442	63.32%	242	34.67%	684
460 West Anchorage No. 3	558	57.23%	397	40.72%	955
465 West Anchorage No. 4	236	51.75%	211	46.27%	447
470 West Anchorage No. 5	460	48.47%	474	49.95%	934
475 West Anchorage No. 6	366	48.28%	383	50.53%	749
480 West Anchorage No. 7	211	43.87%	267	55.51%	478

Precinct	Unresolved Write-In
270 Southeast Anchorage No. 5	0
275 Southeast Anchorage No. 6	0
305 South Midtown No. 1	0
310 South Midtown No. 2	0
315 South Midtown No. 3	0
320 South Midtown No. 4	0
325 South Midtown No. 5	0
350 North Midtown No. 1	0
355 North Midtown No. 2	0
360 North Midtown No. 3	0
365 North Midtown No. 4	0
370 North Midtown No. 5	0
375 North Midtown No. 6	0
380 North Midtown No. 7	0
405 Southwest Anchorage No. 1	0
410 Southwest Anchorage No. 2	0
415 Southwest Anchorage No. 3	0
420 Southwest Anchorage No. 4	0
425 Southwest Anchorage No. 5	0
430 Southwest Anchorage No. 6	0
450 West Anchorage No. 1	0
455 West Anchorage No. 2	0
460 West Anchorage No. 3	0
465 West Anchorage No. 4	0
470 West Anchorage No. 5	0
475 West Anchorage No. 6	0
480 West Anchorage No. 7	0

Precinct	Times Cast	Registered Voters
505 Downtown Anchorage No. 1	638	1,766
510 Downtown Anchorage No. 2	922	1,738
515 Downtown Anchorage No. 3	528	997
520 Downtown Anchorage No. 4	734	2,898
525 Downtown Anchorage No. 5	450	2,728
530 Downtown Anchorage No. 6	235	1,791
535 Downtown Anchorage No. 7	518	2,676
550 Government Hill	339	1,535
555 JBER	165	5,133
556 JBER No. 2	71	1,664
560 North Muldoon	258	1,877
565 Ship Creek	119	949
605 Airport Heights No. 1	817	2,295
610 Airport Heights No. 2	528	3,709
615 Mountainview No. 1	150	1,980
620 Mountainview No. 2	223	2,501
625 South Mountainview	334	2,479
650 University No. 1	185	1,080
655 University No. 2	538	3,835
660 University No. 3	869	2,932
665 University No. 4	371	1,492
670 University No. 5	1,260	4,545
705 East Anchorage No. 1	777	2,176
710 East Anchorage No. 2	990	3,021
715 East Anchorage No. 3	802	4,125
720 East Anchorage No. 4	937	2,679
725 East Anchorage No. 5	1,229	3,636

Precinct	Yes		No		Total Votes
505 Downtown Anchorage No. 1	414	64.89%	217	34.01%	631
510 Downtown Anchorage No. 2	668	72.45%	244	26.46%	912
515 Downtown Anchorage No. 3	355	67.23%	163	30.87%	518
520 Downtown Anchorage No. 4	466	63.49%	255	34.74%	721
525 Downtown Anchorage No. 5	283	62.89%	161	35.78%	444
530 Downtown Anchorage No. 6	164	69.79%	66	28.09%	230
535 Downtown Anchorage No. 7	328	63.32%	181	34.94%	509
550 Government Hill	210	61.95%	123	36.28%	333
555 JBER	114	69.09%	50	30.30%	164
556 JBER No. 2	49	69.01%	21	29.58%	70
560 North Muldoon	163	63.18%	94	36.43%	257
565 Ship Creek	67	56.30%	51	42.86%	118
605 Airport Heights No. 1	586	71.73%	217	26.56%	803
610 Airport Heights No. 2	331	62.69%	191	36.17%	522
615 Mountainview No. 1	89	59.33%	59	39.33%	148
620 Mountainview No. 2	121	54.26%	99	44.39%	220
625 South Mountainview	175	52.40%	148	44.31%	323
650 University No. 1	107	57.84%	75	40.54%	182
655 University No. 2	314	58.36%	218	40.52%	532
660 University No. 3	519	59.72%	340	39.13%	859
665 University No. 4	222	59.84%	143	38.54%	365
670 University No. 5	629	49.92%	615	48.81%	1,244
705 East Anchorage No. 1	413	53.15%	349	44.92%	762
710 East Anchorage No. 2	469	47.37%	510	51.52%	979
715 East Anchorage No. 3	370	46.13%	417	52.00%	787
720 East Anchorage No. 4	496	52.93%	426	45.46%	922
725 East Anchorage No. 5	620	50.45%	591	48.09%	1,211

Precinct	Unresolved Write-In
505 Downtown Anchorage No. 1	0
510 Downtown Anchorage No. 2	0
515 Downtown Anchorage No. 3	0
520 Downtown Anchorage No. 4	0
525 Downtown Anchorage No. 5	0
530 Downtown Anchorage No. 6	0
535 Downtown Anchorage No. 7	0
550 Government Hill	0
555 JBER	0
556 JBER No. 2	0
560 North Muldoon	0
565 Ship Creek	0
605 Airport Heights No. 1	0
610 Airport Heights No. 2	0
615 Mountainview No. 1	0
620 Mountainview No. 2	0
625 South Mountainview	0
650 University No. 1	0
655 University No. 2	0
660 University No. 3	0
665 University No. 4	0
670 University No. 5	0
705 East Anchorage No. 1	0
710 East Anchorage No. 2	0
715 East Anchorage No. 3	0
720 East Anchorage No. 4	0
725 East Anchorage No. 5	0

Precinct	Times Cast	Registered Voters
750 Northeast Anchorage No. 1	560	3,655
755 Northeast Anchorage No. 2	493	3,813
760 Northeast Anchorage No. 3	646	3,888
765 Northeast Anchorage No. 4	364	2,668
805 Chugach Park No. 1	1,509	4,324
810 Eagle River No. 1	797	2,692
815 Eagle River No. 2	755	2,863
820 Hiland	906	2,677
825 Meadow Creek No. 1	783	2,434
830 Meadow Creek No. 2	498	1,290
850 Chugach Park No. 2	908	2,467
855 Chugiak	333	1,098
860 Eagle River No. 3	581	2,865
865 Eklutna	755	2,077
870 Fire Lake	812	2,737
875 Peters Creek No. 1	1,068	2,763
880 Peters Creek No. 2	566	1,690
999 Areawide	206	0
Municipality of Anchorage - Total	66,848	235,398
Cumulative		
Cumulative	0	0
Cumulative - Total	0	0
MOA - Total	66,848	235,398

Precinct	Yes		No		Total Votes
750 Northeast Anchorage No. 1	312	55.71%	238	42.50%	550
755 Northeast Anchorage No. 2	221	44.83%	264	53.55%	485
760 Northeast Anchorage No. 3	278	43.03%	355	54.95%	633
765 Northeast Anchorage No. 4	172	47.25%	188	51.65%	360
805 Chugach Park No. 1	573	37.97%	910	60.30%	1,483
810 Eagle River No. 1	302	37.89%	480	60.23%	782
815 Eagle River No. 2	346	45.83%	406	53.77%	752
820 Hiland	326	35.98%	574	63.36%	900
825 Meadow Creek No. 1	290	37.04%	487	62.20%	777
830 Meadow Creek No. 2	183	36.75%	311	62.45%	494
850 Chugach Park No. 2	317	34.91%	582	64.10%	899
855 Chugiak	94	28.23%	236	70.87%	330
860 Eagle River No. 3	211	36.32%	366	62.99%	577
865 Eklutna	265	35.10%	475	62.91%	740
870 Fire Lake	246	30.30%	555	68.35%	801
875 Peters Creek No. 1	318	29.78%	740	69.29%	1,058
880 Peters Creek No. 2	149	26.33%	406	71.73%	555
999 Areawide	139	67.48%	63	30.58%	202
Municipality of Anchorage - Total	32,657	48.85%	33,207	49.68%	65,864
Cumulative					
Cumulative	0		0		0
Cumulative - Total	0		0		0
MOA - Total	32,657	48.85%	33,207	49.68%	65,864

Precinct	Unresolved Write-In
750 Northeast Anchorage No. 1	0
755 Northeast Anchorage No. 2	0
760 Northeast Anchorage No. 3	0
765 Northeast Anchorage No. 4	0
805 Chugach Park No. 1	0
810 Eagle River No. 1	0
815 Eagle River No. 2	0
820 Hiland	0
825 Meadow Creek No. 1	0
830 Meadow Creek No. 2	0
850 Chugach Park No. 2	0
855 Chugiak	0
860 Eagle River No. 3	0
865 Eklutna	0
870 Fire Lake	0
875 Peters Creek No. 1	0
880 Peters Creek No. 2	0
999 Areawide	0
Municipality of Anchorage - Total	0
Cumulative	
Cumulative	0
Cumulative - Total	0
MOA - Total	0

PROPOSITION 2 - ANCHORAGE ROADS AND DRAINAGE BONDS (Vote for 1)

Precinct	Times Cast	Registered Voters
MOA		
Municipality of Anchorage		
105 Girdwood	776	1,902
110 Indian	106	300
115 South Anchorage No. 1	1,206	2,762
120 South Anchorage No. 2	1,630	3,245
125 South Anchorage No. 3	1,375	2,859
130 South Anchorage No. 4	1,390	3,055
135 South Anchorage No. 5	651	1,376
140 Stuckagain Heights	246	431
150 Dimond	460	3,336
155 Oceanview No. 1	1,038	3,141
160 Oceanview No. 2	761	1,851
165 Oceanview No. 3	782	2,758
170 Oceanview No. 4	883	1,924
175 Oceanview No. 5	604	1,987
205 Hillside No. 1	347	2,340
210 Hillside No. 2	1,010	3,674
215 Hillside No. 3	575	1,553
220 Hillside No. 4	754	1,994
225 Hillside No. 5	800	1,683
230 Hillside No. 6	1,165	2,166
235 Hillside No. 7	919	1,697
250 Southeast Anchorage No. 1	540	3,212
255 Southeast Anchorage No. 2	466	1,601
260 Southeast Anchorage No. 3	666	2,562
265 Southeast Anchorage No. 4	717	2,154

Precinct	Yes	No	Total Votes
MOA			
Municipality of Anchorage			
105 Girdwood	545 70.23%	205 26.42%	750
110 Indian	68 64.15%	35 33.02%	103
115 South Anchorage No. 1	669 55.47%	519 43.03%	1,188
120 South Anchorage No. 2	856 52.52%	759 46.56%	1,615
125 South Anchorage No. 3	694 50.47%	665 48.36%	1,359
130 South Anchorage No. 4	771 55.47%	604 43.45%	1,375
135 South Anchorage No. 5	358 54.99%	284 43.63%	642
140 Stuckagain Heights	154 62.60%	87 35.37%	241
150 Dimond	268 58.26%	185 40.22%	453
155 Oceanview No. 1	591 56.94%	430 41.43%	1,021
160 Oceanview No. 2	402 52.83%	351 46.12%	753
165 Oceanview No. 3	447 57.16%	327 41.82%	774
170 Oceanview No. 4	550 62.29%	331 37.49%	881
175 Oceanview No. 5	330 54.64%	265 43.87%	595
205 Hillside No. 1	211 60.81%	131 37.75%	342
210 Hillside No. 2	570 56.44%	423 41.88%	993
215 Hillside No. 3	297 51.65%	272 47.30%	569
220 Hillside No. 4	352 46.68%	395 52.39%	747
225 Hillside No. 5	457 57.13%	331 41.38%	788
230 Hillside No. 6	661 56.74%	489 41.97%	1,150
235 Hillside No. 7	547 59.52%	364 39.61%	911
250 Southeast Anchorage No. 1	306 56.67%	231 42.78%	537
255 Southeast Anchorage No. 2	254 54.51%	207 44.42%	461
260 Southeast Anchorage No. 3	372 55.86%	285 42.79%	657
265 Southeast Anchorage No. 4	420 58.58%	289 40.31%	709

Precinct	Unresolved Write-In
MOA	
Municipality of Anchorage	
105 Girdwood	0
110 Indian	0
115 South Anchorage No. 1	0
120 South Anchorage No. 2	0
125 South Anchorage No. 3	0
130 South Anchorage No. 4	0
135 South Anchorage No. 5	0
140 Stuckagain Heights	0
150 Dimond	0
155 Oceanview No. 1	0
160 Oceanview No. 2	0
165 Oceanview No. 3	0
170 Oceanview No. 4	0
175 Oceanview No. 5	0
205 Hillside No. 1	0
210 Hillside No. 2	0
215 Hillside No. 3	0
220 Hillside No. 4	0
225 Hillside No. 5	0
230 Hillside No. 6	0
235 Hillside No. 7	0
250 Southeast Anchorage No. 1	0
255 Southeast Anchorage No. 2	0
260 Southeast Anchorage No. 3	0
265 Southeast Anchorage No. 4	0

Precinct	Times Cast	Registered Voters
270 Southeast Anchorage No. 5	910	3,246
275 Southeast Anchorage No. 6	975	2,182
305 South Midtown No. 1	149	658
310 South Midtown No. 2	821	3,513
315 South Midtown No. 3	893	3,485
320 South Midtown No. 4	680	3,830
325 South Midtown No. 5	755	3,566
350 North Midtown No. 1	313	1,135
355 North Midtown No. 2	328	1,313
360 North Midtown No. 3	239	1,039
365 North Midtown No. 4	354	2,936
370 North Midtown No. 5	616	2,976
375 North Midtown No. 6	586	2,157
380 North Midtown No. 7	1,376	2,684
405 Southwest Anchorage No. 1	761	1,844
410 Southwest Anchorage No. 2	826	2,364
415 Southwest Anchorage No. 3	847	2,699
420 Southwest Anchorage No. 4	463	2,673
425 Southwest Anchorage No. 5	895	2,418
430 Southwest Anchorage No. 6	1,267	3,333
450 West Anchorage No. 1	1,083	1,830
455 West Anchorage No. 2	698	2,238
460 West Anchorage No. 3	975	3,297
465 West Anchorage No. 4	456	1,922
470 West Anchorage No. 5	949	2,497
475 West Anchorage No. 6	758	1,984
480 West Anchorage No. 7	481	1,778

Precinct	Yes		No		Total Votes
270 Southeast Anchorage No. 5	555	60.99%	348	38.24%	903
275 Southeast Anchorage No. 6	619	63.49%	343	35.18%	962
305 South Midtown No. 1	76	51.01%	70	46.98%	146
310 South Midtown No. 2	465	56.64%	355	43.24%	820
315 South Midtown No. 3	519	58.12%	362	40.54%	881
320 South Midtown No. 4	425	62.50%	247	36.32%	672
325 South Midtown No. 5	512	67.81%	235	31.13%	747
350 North Midtown No. 1	221	70.61%	88	28.12%	309
355 North Midtown No. 2	216	65.85%	111	33.84%	327
360 North Midtown No. 3	150	62.76%	83	34.73%	233
365 North Midtown No. 4	247	69.77%	101	28.53%	348
370 North Midtown No. 5	399	64.77%	203	32.95%	602
375 North Midtown No. 6	384	65.53%	193	32.94%	577
380 North Midtown No. 7	959	69.69%	402	29.22%	1,361
405 Southwest Anchorage No. 1	414	54.40%	333	43.76%	747
410 Southwest Anchorage No. 2	454	54.96%	355	42.98%	809
415 Southwest Anchorage No. 3	467	55.14%	370	43.68%	837
420 Southwest Anchorage No. 4	252	54.43%	207	44.71%	459
425 Southwest Anchorage No. 5	551	61.56%	336	37.54%	887
430 Southwest Anchorage No. 6	722	56.99%	531	41.91%	1,253
450 West Anchorage No. 1	830	76.64%	241	22.25%	1,071
455 West Anchorage No. 2	487	69.77%	200	28.65%	687
460 West Anchorage No. 3	665	68.21%	295	30.26%	960
465 West Anchorage No. 4	294	64.47%	156	34.21%	450
470 West Anchorage No. 5	555	58.48%	376	39.62%	931
475 West Anchorage No. 6	457	60.29%	293	38.65%	750
480 West Anchorage No. 7	270	56.13%	207	43.04%	477

Precinct	Unresolved Write-In
270 Southeast Anchorage No. 5	0
275 Southeast Anchorage No. 6	0
305 South Midtown No. 1	0
310 South Midtown No. 2	0
315 South Midtown No. 3	0
320 South Midtown No. 4	0
325 South Midtown No. 5	0
350 North Midtown No. 1	0
355 North Midtown No. 2	0
360 North Midtown No. 3	0
365 North Midtown No. 4	0
370 North Midtown No. 5	0
375 North Midtown No. 6	0
380 North Midtown No. 7	0
405 Southwest Anchorage No. 1	0
410 Southwest Anchorage No. 2	0
415 Southwest Anchorage No. 3	0
420 Southwest Anchorage No. 4	0
425 Southwest Anchorage No. 5	0
430 Southwest Anchorage No. 6	0
450 West Anchorage No. 1	0
455 West Anchorage No. 2	0
460 West Anchorage No. 3	0
465 West Anchorage No. 4	0
470 West Anchorage No. 5	0
475 West Anchorage No. 6	0
480 West Anchorage No. 7	0

Precinct	Times Cast	Registered Voters
505 Downtown Anchorage No. 1	638	1,766
510 Downtown Anchorage No. 2	922	1,738
515 Downtown Anchorage No. 3	528	997
520 Downtown Anchorage No. 4	734	2,898
525 Downtown Anchorage No. 5	450	2,728
530 Downtown Anchorage No. 6	235	1,791
535 Downtown Anchorage No. 7	518	2,676
550 Government Hill	339	1,535
555 JBER	165	5,133
556 JBER No. 2	71	1,664
560 North Muldoon	258	1,877
565 Ship Creek	119	949
605 Airport Heights No. 1	817	2,295
610 Airport Heights No. 2	528	3,709
615 Mountainview No. 1	150	1,980
620 Mountainview No. 2	223	2,501
625 South Mountainview	334	2,479
650 University No. 1	185	1,080
655 University No. 2	538	3,835
660 University No. 3	869	2,932
665 University No. 4	371	1,492
670 University No. 5	1,260	4,545
705 East Anchorage No. 1	777	2,176
710 East Anchorage No. 2	990	3,021
715 East Anchorage No. 3	802	4,125
720 East Anchorage No. 4	937	2,679
725 East Anchorage No. 5	1,229	3,636

Precinct	Yes		No		Total Votes
505 Downtown Anchorage No. 1	476	74.61%	155	24.29%	631
510 Downtown Anchorage No. 2	721	78.20%	184	19.96%	905
515 Downtown Anchorage No. 3	397	75.19%	121	22.92%	518
520 Downtown Anchorage No. 4	542	73.84%	184	25.07%	726
525 Downtown Anchorage No. 5	313	69.56%	133	29.56%	446
530 Downtown Anchorage No. 6	179	76.17%	53	22.55%	232
535 Downtown Anchorage No. 7	378	72.97%	135	26.06%	513
550 Government Hill	236	69.62%	94	27.73%	330
555 JBER	127	76.97%	38	23.03%	165
556 JBER No. 2	46	64.79%	24	33.80%	70
560 North Muldoon	198	76.74%	58	22.48%	256
565 Ship Creek	80	67.23%	35	29.41%	115
605 Airport Heights No. 1	652	79.80%	149	18.24%	801
610 Airport Heights No. 2	372	70.45%	153	28.98%	525
615 Mountainview No. 1	103	68.67%	44	29.33%	147
620 Mountainview No. 2	148	66.37%	74	33.18%	222
625 South Mountainview	226	67.66%	98	29.34%	324
650 University No. 1	129	69.73%	51	27.57%	180
655 University No. 2	368	68.40%	164	30.48%	532
660 University No. 3	602	69.28%	258	29.69%	860
665 University No. 4	252	67.92%	115	31.00%	367
670 University No. 5	800	63.49%	442	35.08%	1,242
705 East Anchorage No. 1	479	61.65%	280	36.04%	759
710 East Anchorage No. 2	600	60.61%	374	37.78%	974
715 East Anchorage No. 3	478	59.60%	312	38.90%	790
720 East Anchorage No. 4	595	63.50%	332	35.43%	927
725 East Anchorage No. 5	741	60.29%	468	38.08%	1,209

Precinct	Unresolved Write-In
505 Downtown Anchorage No. 1	0
510 Downtown Anchorage No. 2	0
515 Downtown Anchorage No. 3	0
520 Downtown Anchorage No. 4	0
525 Downtown Anchorage No. 5	0
530 Downtown Anchorage No. 6	0
535 Downtown Anchorage No. 7	0
550 Government Hill	0
555 JBER	0
556 JBER No. 2	0
560 North Muldoon	0
565 Ship Creek	0
605 Airport Heights No. 1	0
610 Airport Heights No. 2	0
615 Mountainview No. 1	0
620 Mountainview No. 2	0
625 South Mountainview	0
650 University No. 1	0
655 University No. 2	0
660 University No. 3	0
665 University No. 4	0
670 University No. 5	0
705 East Anchorage No. 1	0
710 East Anchorage No. 2	0
715 East Anchorage No. 3	0
720 East Anchorage No. 4	0
725 East Anchorage No. 5	0

Precinct	Times Cast	Registered Voters
750 Northeast Anchorage No. 1	560	3,655
755 Northeast Anchorage No. 2	493	3,813
760 Northeast Anchorage No. 3	646	3,888
765 Northeast Anchorage No. 4	364	2,668
805 Chugach Park No. 1	1,509	4,324
810 Eagle River No. 1	797	2,692
815 Eagle River No. 2	755	2,863
820 Hiland	906	2,677
825 Meadow Creek No. 1	783	2,434
830 Meadow Creek No. 2	498	1,290
850 Chugach Park No. 2	908	2,467
855 Chugiak	333	1,098
860 Eagle River No. 3	581	2,865
865 Eklutna	755	2,077
870 Fire Lake	812	2,737
875 Peters Creek No. 1	1,068	2,763
880 Peters Creek No. 2	566	1,690
999 Areawide	206	0
Municipality of Anchorage - Total	66,848	235,398
Cumulative		
Cumulative	0	0
Cumulative - Total	0	0
MOA - Total	66,848	235,398

Precinct	Yes		No		Total Votes
750 Northeast Anchorage No. 1	361	64.46%	192	34.29%	553
755 Northeast Anchorage No. 2	293	59.43%	197	39.96%	490
760 Northeast Anchorage No. 3	354	54.80%	279	43.19%	633
765 Northeast Anchorage No. 4	220	60.44%	140	38.46%	360
805 Chugach Park No. 1	840	55.67%	641	42.48%	1,481
810 Eagle River No. 1	411	51.57%	374	46.93%	785
815 Eagle River No. 2	474	62.78%	267	35.36%	741
820 Hiland	474	52.32%	419	46.25%	893
825 Meadow Creek No. 1	424	54.15%	348	44.44%	772
830 Meadow Creek No. 2	241	48.39%	247	49.60%	488
850 Chugach Park No. 2	486	53.52%	400	44.05%	886
855 Chugiak	148	44.44%	181	54.35%	329
860 Eagle River No. 3	298	51.29%	278	47.85%	576
865 Eklutna	357	47.28%	386	51.13%	743
870 Fire Lake	377	46.43%	426	52.46%	803
875 Peters Creek No. 1	493	46.16%	566	53.00%	1,059
880 Peters Creek No. 2	224	39.58%	330	58.30%	554
999 Areawide	149	72.33%	53	25.73%	202
Municipality of Anchorage - Total	40,177	60.10%	25,757	38.53%	65,934
Cumulative					
Cumulative	0		0		0
Cumulative - Total	0		0		0
MOA - Total	40,177	60.10%	25,757	38.53%	65,934

Precinct	Unresolved Write-In
750 Northeast Anchorage No. 1	0
755 Northeast Anchorage No. 2	0
760 Northeast Anchorage No. 3	0
765 Northeast Anchorage No. 4	0
805 Chugach Park No. 1	0
810 Eagle River No. 1	0
815 Eagle River No. 2	0
820 Hiland	0
825 Meadow Creek No. 1	0
830 Meadow Creek No. 2	0
850 Chugach Park No. 2	0
855 Chugiak	0
860 Eagle River No. 3	0
865 Eklutna	0
870 Fire Lake	0
875 Peters Creek No. 1	0
880 Peters Creek No. 2	0
999 Areawide	0
Municipality of Anchorage - Total	0
Cumulative	
Cumulative	0
Cumulative - Total	0
MOA - Total	0

PROPOSITION 3 - ANCHORAGE PARKS AND RECREATION SERVICE AREA CAPITAL IMPROVEMENT BONDS (Vote for 1)

Precinct	Times Cast	Registered Voters
MOA		
Municipality of Anchorage		
105 Girdwood	776	1,902
110 Indian	106	300
115 South Anchorage No. 1	1,206	2,762
120 South Anchorage No. 2	1,630	3,245
125 South Anchorage No. 3	1,375	2,859
130 South Anchorage No. 4	1,390	3,055
135 South Anchorage No. 5	651	1,376
140 Stuckagain Heights	246	431
150 Dimond	460	3,336
155 Oceanview No. 1	1,038	3,141
160 Oceanview No. 2	761	1,851
165 Oceanview No. 3	782	2,758
170 Oceanview No. 4	883	1,924
175 Oceanview No. 5	604	1,987
205 Hillside No. 1	347	2,340
210 Hillside No. 2	1,010	3,674
215 Hillside No. 3	575	1,553
220 Hillside No. 4	754	1,994
225 Hillside No. 5	800	1,683
230 Hillside No. 6	1,165	2,166
235 Hillside No. 7	919	1,697
250 Southeast Anchorage No. 1	540	3,212
255 Southeast Anchorage No. 2	466	1,601
260 Southeast Anchorage No. 3	666	2,562
265 Southeast Anchorage No. 4	717	2,154

Precinct	Yes		No		Total Votes
MOA					
Municipality of Anchorage					
105 Girdwood	575	74.10%	173	22.29%	748
110 Indian	64	60.38%	38	35.85%	102
115 South Anchorage No. 1	609	50.50%	585	48.51%	1,194
120 South Anchorage No. 2	785	48.16%	830	50.92%	1,615
125 South Anchorage No. 3	636	46.25%	719	52.29%	1,355
130 South Anchorage No. 4	740	53.24%	633	45.54%	1,373
135 South Anchorage No. 5	368	56.53%	275	42.24%	643
140 Stuckagain Heights	154	62.60%	88	35.77%	242
150 Dimond	213	46.30%	244	53.04%	457
155 Oceanview No. 1	524	50.48%	505	48.65%	1,029
160 Oceanview No. 2	352	46.25%	400	52.56%	752
165 Oceanview No. 3	400	51.15%	375	47.95%	775
170 Oceanview No. 4	480	54.36%	397	44.96%	877
175 Oceanview No. 5	294	48.68%	307	50.83%	601
205 Hillside No. 1	186	53.60%	160	46.11%	346
210 Hillside No. 2	515	50.99%	478	47.33%	993
215 Hillside No. 3	269	46.78%	302	52.52%	571
220 Hillside No. 4	300	39.79%	450	59.68%	750
225 Hillside No. 5	437	54.63%	355	44.38%	792
230 Hillside No. 6	637	54.68%	513	44.03%	1,150
235 Hillside No. 7	519	56.47%	391	42.55%	910
250 Southeast Anchorage No. 1	251	46.48%	282	52.22%	533
255 Southeast Anchorage No. 2	215	46.14%	248	53.22%	463
260 Southeast Anchorage No. 3	330	49.55%	327	49.10%	657
265 Southeast Anchorage No. 4	354	49.37%	357	49.79%	711

Precinct	Unresolved Write-In
MOA	
Municipality of Anchorage	
105 Girdwood	0
110 Indian	0
115 South Anchorage No. 1	0
120 South Anchorage No. 2	0
125 South Anchorage No. 3	0
130 South Anchorage No. 4	0
135 South Anchorage No. 5	0
140 Stuckagain Heights	0
150 Dimond	0
155 Oceanview No. 1	0
160 Oceanview No. 2	0
165 Oceanview No. 3	0
170 Oceanview No. 4	0
175 Oceanview No. 5	0
205 Hillside No. 1	0
210 Hillside No. 2	0
215 Hillside No. 3	0
220 Hillside No. 4	0
225 Hillside No. 5	0
230 Hillside No. 6	0
235 Hillside No. 7	0
250 Southeast Anchorage No. 1	0
255 Southeast Anchorage No. 2	0
260 Southeast Anchorage No. 3	0
265 Southeast Anchorage No. 4	0

Precinct	Times Cast	Registered Voters
270 Southeast Anchorage No. 5	910	3,246
275 Southeast Anchorage No. 6	975	2,182
305 South Midtown No. 1	149	658
310 South Midtown No. 2	821	3,513
315 South Midtown No. 3	893	3,485
320 South Midtown No. 4	680	3,830
325 South Midtown No. 5	755	3,566
350 North Midtown No. 1	313	1,135
355 North Midtown No. 2	328	1,313
360 North Midtown No. 3	239	1,039
365 North Midtown No. 4	354	2,936
370 North Midtown No. 5	616	2,976
375 North Midtown No. 6	586	2,157
380 North Midtown No. 7	1,376	2,684
405 Southwest Anchorage No. 1	761	1,844
410 Southwest Anchorage No. 2	826	2,364
415 Southwest Anchorage No. 3	847	2,699
420 Southwest Anchorage No. 4	463	2,673
425 Southwest Anchorage No. 5	895	2,418
430 Southwest Anchorage No. 6	1,267	3,333
450 West Anchorage No. 1	1,083	1,830
455 West Anchorage No. 2	698	2,238
460 West Anchorage No. 3	975	3,297
465 West Anchorage No. 4	456	1,922
470 West Anchorage No. 5	949	2,497
475 West Anchorage No. 6	758	1,984
480 West Anchorage No. 7	481	1,778

Precinct	Yes		No		Total Votes
270 Southeast Anchorage No. 5	478	52.53%	427	46.92%	905
275 Southeast Anchorage No. 6	600	61.54%	370	37.95%	970
305 South Midtown No. 1	65	43.62%	81	54.36%	146
310 South Midtown No. 2	416	50.67%	401	48.84%	817
315 South Midtown No. 3	445	49.83%	443	49.61%	888
320 South Midtown No. 4	387	56.91%	288	42.35%	675
325 South Midtown No. 5	485	64.24%	263	34.83%	748
350 North Midtown No. 1	212	67.73%	95	30.35%	307
355 North Midtown No. 2	222	67.68%	106	32.32%	328
360 North Midtown No. 3	129	53.97%	108	45.19%	237
365 North Midtown No. 4	210	59.32%	142	40.11%	352
370 North Midtown No. 5	371	60.23%	238	38.64%	609
375 North Midtown No. 6	372	63.48%	211	36.01%	583
380 North Midtown No. 7	924	67.15%	437	31.76%	1,361
405 Southwest Anchorage No. 1	359	47.17%	390	51.25%	749
410 Southwest Anchorage No. 2	417	50.48%	398	48.18%	815
415 Southwest Anchorage No. 3	420	49.59%	420	49.59%	840
420 Southwest Anchorage No. 4	249	53.78%	209	45.14%	458
425 Southwest Anchorage No. 5	490	54.75%	402	44.92%	892
430 Southwest Anchorage No. 6	667	52.64%	592	46.72%	1,259
450 West Anchorage No. 1	849	78.39%	228	21.05%	1,077
455 West Anchorage No. 2	447	64.04%	243	34.81%	690
460 West Anchorage No. 3	619	63.49%	345	35.38%	964
465 West Anchorage No. 4	265	58.11%	183	40.13%	448
470 West Anchorage No. 5	506	53.32%	434	45.73%	940
475 West Anchorage No. 6	404	53.30%	345	45.51%	749
480 West Anchorage No. 7	242	50.31%	234	48.65%	476

Precinct	Unresolved Write-In
270 Southeast Anchorage No. 5	0
275 Southeast Anchorage No. 6	0
305 South Midtown No. 1	0
310 South Midtown No. 2	0
315 South Midtown No. 3	0
320 South Midtown No. 4	0
325 South Midtown No. 5	0
350 North Midtown No. 1	0
355 North Midtown No. 2	0
360 North Midtown No. 3	0
365 North Midtown No. 4	0
370 North Midtown No. 5	0
375 North Midtown No. 6	0
380 North Midtown No. 7	0
405 Southwest Anchorage No. 1	0
410 Southwest Anchorage No. 2	0
415 Southwest Anchorage No. 3	0
420 Southwest Anchorage No. 4	0
425 Southwest Anchorage No. 5	0
430 Southwest Anchorage No. 6	0
450 West Anchorage No. 1	0
455 West Anchorage No. 2	0
460 West Anchorage No. 3	0
465 West Anchorage No. 4	0
470 West Anchorage No. 5	0
475 West Anchorage No. 6	0
480 West Anchorage No. 7	0

Precinct	Times Cast	Registered Voters
505 Downtown Anchorage No. 1	638	1,766
510 Downtown Anchorage No. 2	922	1,738
515 Downtown Anchorage No. 3	528	997
520 Downtown Anchorage No. 4	734	2,898
525 Downtown Anchorage No. 5	450	2,728
530 Downtown Anchorage No. 6	235	1,791
535 Downtown Anchorage No. 7	518	2,676
550 Government Hill	339	1,535
555 JBER	165	5,133
556 JBER No. 2	71	1,664
560 North Muldoon	258	1,877
565 Ship Creek	119	949
605 Airport Heights No. 1	817	2,295
610 Airport Heights No. 2	528	3,709
615 Mountainview No. 1	150	1,980
620 Mountainview No. 2	223	2,501
625 South Mountainview	334	2,479
650 University No. 1	185	1,080
655 University No. 2	538	3,835
660 University No. 3	869	2,932
665 University No. 4	371	1,492
670 University No. 5	1,260	4,545
705 East Anchorage No. 1	777	2,176
710 East Anchorage No. 2	990	3,021
715 East Anchorage No. 3	802	4,125
720 East Anchorage No. 4	937	2,679
725 East Anchorage No. 5	1,229	3,636

Precinct	Yes		No		Total Votes
505 Downtown Anchorage No. 1	454	71.16%	181	28.37%	635
510 Downtown Anchorage No. 2	749	81.24%	169	18.33%	918
515 Downtown Anchorage No. 3	396	75.00%	126	23.86%	522
520 Downtown Anchorage No. 4	514	70.03%	209	28.47%	723
525 Downtown Anchorage No. 5	310	68.89%	137	30.44%	447
530 Downtown Anchorage No. 6	173	73.62%	57	24.26%	230
535 Downtown Anchorage No. 7	358	69.11%	156	30.12%	514
550 Government Hill	227	66.96%	105	30.97%	332
555 JBER	106	64.24%	59	35.76%	165
556 JBER No. 2	40	56.34%	30	42.25%	70
560 North Muldoon	175	67.83%	82	31.78%	257
565 Ship Creek	74	62.18%	43	36.13%	117
605 Airport Heights No. 1	629	76.99%	177	21.66%	806
610 Airport Heights No. 2	348	65.91%	177	33.52%	525
615 Mountainview No. 1	88	58.67%	60	40.00%	148
620 Mountainview No. 2	127	56.95%	95	42.60%	222
625 South Mountainview	187	55.99%	141	42.22%	328
650 University No. 1	117	63.24%	67	36.22%	184
655 University No. 2	333	61.90%	200	37.17%	533
660 University No. 3	554	63.75%	309	35.56%	863
665 University No. 4	234	63.07%	134	36.12%	368
670 University No. 5	720	57.14%	526	41.75%	1,246
705 East Anchorage No. 1	451	58.04%	318	40.93%	769
710 East Anchorage No. 2	513	51.82%	465	46.97%	978
715 East Anchorage No. 3	407	50.75%	388	48.38%	795
720 East Anchorage No. 4	571	60.94%	358	38.21%	929
725 East Anchorage No. 5	685	55.74%	534	43.45%	1,219

Precinct	Unresolved Write-In
505 Downtown Anchorage No. 1	0
510 Downtown Anchorage No. 2	0
515 Downtown Anchorage No. 3	0
520 Downtown Anchorage No. 4	0
525 Downtown Anchorage No. 5	0
530 Downtown Anchorage No. 6	0
535 Downtown Anchorage No. 7	0
550 Government Hill	0
555 JBER	0
556 JBER No. 2	0
560 North Muldoon	0
565 Ship Creek	0
605 Airport Heights No. 1	0
610 Airport Heights No. 2	0
615 Mountainview No. 1	0
620 Mountainview No. 2	0
625 South Mountainview	0
650 University No. 1	0
655 University No. 2	0
660 University No. 3	0
665 University No. 4	0
670 University No. 5	0
705 East Anchorage No. 1	0
710 East Anchorage No. 2	0
715 East Anchorage No. 3	0
720 East Anchorage No. 4	0
725 East Anchorage No. 5	0

Precinct	Times Cast	Registered Voters
750 Northeast Anchorage No. 1	560	3,655
755 Northeast Anchorage No. 2	493	3,813
760 Northeast Anchorage No. 3	646	3,888
765 Northeast Anchorage No. 4	364	2,668
805 Chugach Park No. 1	1,509	4,324
810 Eagle River No. 1	797	2,692
815 Eagle River No. 2	755	2,863
820 Hiland	906	2,677
825 Meadow Creek No. 1	783	2,434
830 Meadow Creek No. 2	498	1,290
850 Chugach Park No. 2	908	2,467
855 Chugiak	333	1,098
860 Eagle River No. 3	581	2,865
865 Eklutna	755	2,077
870 Fire Lake	812	2,737
875 Peters Creek No. 1	1,068	2,763
880 Peters Creek No. 2	566	1,690
999 Areawide	206	0
Municipality of Anchorage - Total	66,848	235,398
Cumulative		
Cumulative	0	0
Cumulative - Total	0	0
MOA - Total	66,848	235,398

Precinct	Yes		No		Total Votes
750 Northeast Anchorage No. 1	304	54.29%	249	44.46%	553
755 Northeast Anchorage No. 2	251	50.91%	239	48.48%	490
760 Northeast Anchorage No. 3	290	44.89%	348	53.87%	638
765 Northeast Anchorage No. 4	176	48.35%	185	50.82%	361
805 Chugach Park No. 1	782	51.82%	702	46.52%	1,484
810 Eagle River No. 1	364	45.67%	420	52.70%	784
815 Eagle River No. 2	415	54.97%	326	43.18%	741
820 Hiland	431	47.57%	463	51.10%	894
825 Meadow Creek No. 1	362	46.23%	412	52.62%	774
830 Meadow Creek No. 2	211	42.37%	278	55.82%	489
850 Chugach Park No. 2	416	45.81%	472	51.98%	888
855 Chugiak	125	37.54%	206	61.86%	331
860 Eagle River No. 3	281	48.36%	293	50.43%	574
865 Eklutna	334	44.24%	402	53.25%	736
870 Fire Lake	335	41.26%	461	56.77%	796
875 Peters Creek No. 1	413	38.67%	641	60.02%	1,054
880 Peters Creek No. 2	207	36.57%	344	60.78%	551
999 Areawide	142	68.93%	61	29.61%	203
Municipality of Anchorage - Total	36,836	55.10%	29,270	43.79%	66,106
Cumulative					
Cumulative	0		0		0
Cumulative - Total	0		0		0
MOA - Total	36,836	55.10%	29,270	43.79%	66,106

Precinct	Unresolved Write-In
750 Northeast Anchorage No. 1	0
755 Northeast Anchorage No. 2	0
760 Northeast Anchorage No. 3	0
765 Northeast Anchorage No. 4	0
805 Chugach Park No. 1	0
810 Eagle River No. 1	0
815 Eagle River No. 2	0
820 Hiland	0
825 Meadow Creek No. 1	0
830 Meadow Creek No. 2	0
850 Chugach Park No. 2	0
855 Chugiak	0
860 Eagle River No. 3	0
865 Eklutna	0
870 Fire Lake	0
875 Peters Creek No. 1	0
880 Peters Creek No. 2	0
999 Areawide	0
Municipality of Anchorage - Total	0
Cumulative	
Cumulative	0
Cumulative - Total	0
MOA - Total	0

PROPOSITION 4 - ANCHORAGE METROPOLITAN POLICE SERVICE AREA BONDS (Vote for 1)

Precinct	Times Cast	Registered Voters
MOA		
Municipality of Anchorage		
105 Girdwood	776	1,902
110 Indian	106	300
115 South Anchorage No. 1	1,206	2,762
120 South Anchorage No. 2	1,630	3,245
125 South Anchorage No. 3	1,375	2,859
130 South Anchorage No. 4	1,390	3,055
135 South Anchorage No. 5	651	1,376
140 Stuckagain Heights	246	431
150 Dimond	460	3,336
155 Oceanview No. 1	1,038	3,141
160 Oceanview No. 2	761	1,851
165 Oceanview No. 3	782	2,758
170 Oceanview No. 4	883	1,924
175 Oceanview No. 5	604	1,987
205 Hillside No. 1	347	2,340
210 Hillside No. 2	1,010	3,674
215 Hillside No. 3	575	1,553
220 Hillside No. 4	754	1,994
225 Hillside No. 5	800	1,683
230 Hillside No. 6	1,165	2,166
235 Hillside No. 7	919	1,697
250 Southeast Anchorage No. 1	540	3,212
255 Southeast Anchorage No. 2	466	1,601
260 Southeast Anchorage No. 3	666	2,562
265 Southeast Anchorage No. 4	717	2,154

Precinct	Yes		No		Total Votes
MOA					
Municipality of Anchorage					
105 Girdwood	425	54.77%	316	40.72%	741
110 Indian	64	60.38%	34	32.08%	98
115 South Anchorage No. 1	577	47.84%	607	50.33%	1,184
120 South Anchorage No. 2	721	44.23%	879	53.93%	1,600
125 South Anchorage No. 3	601	43.71%	745	54.18%	1,346
130 South Anchorage No. 4	691	49.71%	670	48.20%	1,361
135 South Anchorage No. 5	304	46.70%	335	51.46%	639
140 Stuckagain Heights	138	56.10%	102	41.46%	240
150 Dimond	189	41.09%	260	56.52%	449
155 Oceanview No. 1	521	50.19%	492	47.40%	1,013
160 Oceanview No. 2	336	44.15%	400	52.56%	736
165 Oceanview No. 3	360	46.04%	405	51.79%	765
170 Oceanview No. 4	450	50.96%	407	46.09%	857
175 Oceanview No. 5	254	42.05%	334	55.30%	588
205 Hillside No. 1	151	43.52%	183	52.74%	334
210 Hillside No. 2	457	45.25%	524	51.88%	981
215 Hillside No. 3	262	45.57%	303	52.70%	565
220 Hillside No. 4	291	38.59%	450	59.68%	741
225 Hillside No. 5	377	47.13%	406	50.75%	783
230 Hillside No. 6	599	51.42%	542	46.52%	1,141
235 Hillside No. 7	479	52.12%	420	45.70%	899
250 Southeast Anchorage No. 1	206	38.15%	327	60.56%	533
255 Southeast Anchorage No. 2	189	40.56%	264	56.65%	453
260 Southeast Anchorage No. 3	292	43.84%	360	54.05%	652
265 Southeast Anchorage No. 4	341	47.56%	358	49.93%	699

Precinct	Unresolved Write-In
MOA	
Municipality of Anchorage	
105 Girdwood	0
110 Indian	0
115 South Anchorage No. 1	0
120 South Anchorage No. 2	0
125 South Anchorage No. 3	0
130 South Anchorage No. 4	0
135 South Anchorage No. 5	0
140 Stuckagain Heights	0
150 Dimond	0
155 Oceanview No. 1	0
160 Oceanview No. 2	0
165 Oceanview No. 3	0
170 Oceanview No. 4	0
175 Oceanview No. 5	0
205 Hillside No. 1	0
210 Hillside No. 2	0
215 Hillside No. 3	0
220 Hillside No. 4	0
225 Hillside No. 5	0
230 Hillside No. 6	0
235 Hillside No. 7	0
250 Southeast Anchorage No. 1	0
255 Southeast Anchorage No. 2	0
260 Southeast Anchorage No. 3	0
265 Southeast Anchorage No. 4	0

Precinct	Times Cast	Registered Voters
270 Southeast Anchorage No. 5	910	3,246
275 Southeast Anchorage No. 6	975	2,182
305 South Midtown No. 1	149	658
310 South Midtown No. 2	821	3,513
315 South Midtown No. 3	893	3,485
320 South Midtown No. 4	680	3,830
325 South Midtown No. 5	755	3,566
350 North Midtown No. 1	313	1,135
355 North Midtown No. 2	328	1,313
360 North Midtown No. 3	239	1,039
365 North Midtown No. 4	354	2,936
370 North Midtown No. 5	616	2,976
375 North Midtown No. 6	586	2,157
380 North Midtown No. 7	1,376	2,684
405 Southwest Anchorage No. 1	761	1,844
410 Southwest Anchorage No. 2	826	2,364
415 Southwest Anchorage No. 3	847	2,699
420 Southwest Anchorage No. 4	463	2,673
425 Southwest Anchorage No. 5	895	2,418
430 Southwest Anchorage No. 6	1,267	3,333
450 West Anchorage No. 1	1,083	1,830
455 West Anchorage No. 2	698	2,238
460 West Anchorage No. 3	975	3,297
465 West Anchorage No. 4	456	1,922
470 West Anchorage No. 5	949	2,497
475 West Anchorage No. 6	758	1,984
480 West Anchorage No. 7	481	1,778

Precinct	Yes		No		Total Votes
270 Southeast Anchorage No. 5	409	44.95%	479	52.64%	888
275 Southeast Anchorage No. 6	534	54.77%	417	42.77%	951
305 South Midtown No. 1	61	40.94%	83	55.70%	144
310 South Midtown No. 2	361	43.97%	444	54.08%	805
315 South Midtown No. 3	382	42.78%	487	54.54%	869
320 South Midtown No. 4	285	41.91%	383	56.32%	668
325 South Midtown No. 5	376	49.80%	365	48.34%	741
350 North Midtown No. 1	148	47.28%	155	49.52%	303
355 North Midtown No. 2	135	41.16%	177	53.96%	312
360 North Midtown No. 3	111	46.44%	123	51.46%	234
365 North Midtown No. 4	167	47.18%	173	48.87%	340
370 North Midtown No. 5	286	46.43%	310	50.32%	596
375 North Midtown No. 6	304	51.88%	265	45.22%	569
380 North Midtown No. 7	785	57.05%	555	40.33%	1,340
405 Southwest Anchorage No. 1	345	45.34%	395	51.91%	740
410 Southwest Anchorage No. 2	360	43.58%	430	52.06%	790
415 Southwest Anchorage No. 3	350	41.32%	479	56.55%	829
420 Southwest Anchorage No. 4	191	41.25%	254	54.86%	445
425 Southwest Anchorage No. 5	419	46.82%	454	50.73%	873
430 Southwest Anchorage No. 6	624	49.25%	609	48.07%	1,233
450 West Anchorage No. 1	661	61.03%	392	36.20%	1,053
455 West Anchorage No. 2	336	48.14%	331	47.42%	667
460 West Anchorage No. 3	486	49.85%	458	46.97%	944
465 West Anchorage No. 4	212	46.49%	221	48.46%	433
470 West Anchorage No. 5	476	50.16%	445	46.89%	921
475 West Anchorage No. 6	370	48.81%	364	48.02%	734
480 West Anchorage No. 7	202	42.00%	266	55.30%	468

Precinct	Unresolved Write-In
270 Southeast Anchorage No. 5	0
275 Southeast Anchorage No. 6	0
305 South Midtown No. 1	0
310 South Midtown No. 2	0
315 South Midtown No. 3	0
320 South Midtown No. 4	0
325 South Midtown No. 5	0
350 North Midtown No. 1	0
355 North Midtown No. 2	0
360 North Midtown No. 3	0
365 North Midtown No. 4	0
370 North Midtown No. 5	0
375 North Midtown No. 6	0
380 North Midtown No. 7	0
405 Southwest Anchorage No. 1	0
410 Southwest Anchorage No. 2	0
415 Southwest Anchorage No. 3	0
420 Southwest Anchorage No. 4	0
425 Southwest Anchorage No. 5	0
430 Southwest Anchorage No. 6	0
450 West Anchorage No. 1	0
455 West Anchorage No. 2	0
460 West Anchorage No. 3	0
465 West Anchorage No. 4	0
470 West Anchorage No. 5	0
475 West Anchorage No. 6	0
480 West Anchorage No. 7	0

Precinct	Times Cast	Registered Voters
505 Downtown Anchorage No. 1	638	1,766
510 Downtown Anchorage No. 2	922	1,738
515 Downtown Anchorage No. 3	528	997
520 Downtown Anchorage No. 4	734	2,898
525 Downtown Anchorage No. 5	450	2,728
530 Downtown Anchorage No. 6	235	1,791
535 Downtown Anchorage No. 7	518	2,676
550 Government Hill	339	1,535
555 JBER	165	5,133
556 JBER No. 2	71	1,664
560 North Muldoon	258	1,877
565 Ship Creek	119	949
605 Airport Heights No. 1	817	2,295
610 Airport Heights No. 2	528	3,709
615 Mountainview No. 1	150	1,980
620 Mountainview No. 2	223	2,501
625 South Mountainview	334	2,479
650 University No. 1	185	1,080
655 University No. 2	538	3,835
660 University No. 3	869	2,932
665 University No. 4	371	1,492
670 University No. 5	1,260	4,545
705 East Anchorage No. 1	777	2,176
710 East Anchorage No. 2	990	3,021
715 East Anchorage No. 3	802	4,125
720 East Anchorage No. 4	937	2,679
725 East Anchorage No. 5	1,229	3,636

Precinct	Yes		No		Total Votes
505 Downtown Anchorage No. 1	377	59.09%	248	38.87%	625
510 Downtown Anchorage No. 2	554	60.09%	346	37.53%	900
515 Downtown Anchorage No. 3	326	61.74%	178	33.71%	504
520 Downtown Anchorage No. 4	365	49.73%	343	46.73%	708
525 Downtown Anchorage No. 5	242	53.78%	197	43.78%	439
530 Downtown Anchorage No. 6	114	48.51%	114	48.51%	228
535 Downtown Anchorage No. 7	275	53.09%	226	43.63%	501
550 Government Hill	193	56.93%	132	38.94%	325
555 JBER	99	60.00%	66	40.00%	165
556 JBER No. 2	36	50.70%	34	47.89%	70
560 North Muldoon	143	55.43%	104	40.31%	247
565 Ship Creek	61	51.26%	55	46.22%	116
605 Airport Heights No. 1	479	58.63%	307	37.58%	786
610 Airport Heights No. 2	269	50.95%	251	47.54%	520
615 Mountainview No. 1	70	46.67%	75	50.00%	145
620 Mountainview No. 2	84	37.67%	131	58.74%	215
625 South Mountainview	158	47.31%	165	49.40%	323
650 University No. 1	96	51.89%	87	47.03%	183
655 University No. 2	279	51.86%	235	43.68%	514
660 University No. 3	468	53.86%	382	43.96%	850
665 University No. 4	187	50.40%	175	47.17%	362
670 University No. 5	615	48.81%	617	48.97%	1,232
705 East Anchorage No. 1	370	47.62%	377	48.52%	747
710 East Anchorage No. 2	484	48.89%	479	48.38%	963
715 East Anchorage No. 3	359	44.76%	420	52.37%	779
720 East Anchorage No. 4	486	51.87%	424	45.25%	910
725 East Anchorage No. 5	577	46.95%	616	50.12%	1,193

Precinct	Unresolved Write-In
505 Downtown Anchorage No. 1	0
510 Downtown Anchorage No. 2	0
515 Downtown Anchorage No. 3	0
520 Downtown Anchorage No. 4	0
525 Downtown Anchorage No. 5	0
530 Downtown Anchorage No. 6	0
535 Downtown Anchorage No. 7	0
550 Government Hill	0
555 JBER	0
556 JBER No. 2	0
560 North Muldoon	0
565 Ship Creek	0
605 Airport Heights No. 1	0
610 Airport Heights No. 2	0
615 Mountainview No. 1	0
620 Mountainview No. 2	0
625 South Mountainview	0
650 University No. 1	0
655 University No. 2	0
660 University No. 3	0
665 University No. 4	0
670 University No. 5	0
705 East Anchorage No. 1	0
710 East Anchorage No. 2	0
715 East Anchorage No. 3	0
720 East Anchorage No. 4	0
725 East Anchorage No. 5	0

Precinct	Times Cast	Registered Voters
750 Northeast Anchorage No. 1	560	3,655
755 Northeast Anchorage No. 2	493	3,813
760 Northeast Anchorage No. 3	646	3,888
765 Northeast Anchorage No. 4	364	2,668
805 Chugach Park No. 1	1,509	4,324
810 Eagle River No. 1	797	2,692
815 Eagle River No. 2	755	2,863
820 Hiland	906	2,677
825 Meadow Creek No. 1	783	2,434
830 Meadow Creek No. 2	498	1,290
850 Chugach Park No. 2	908	2,467
855 Chugiak	333	1,098
860 Eagle River No. 3	581	2,865
865 Eklutna	755	2,077
870 Fire Lake	812	2,737
875 Peters Creek No. 1	1,068	2,763
880 Peters Creek No. 2	566	1,690
999 Areawide	206	0
Municipality of Anchorage - Total	66,848	235,398
Cumulative		
Cumulative	0	0
Cumulative - Total	0	0
MOA - Total	66,848	235,398

Precinct	Yes		No		Total Votes
750 Northeast Anchorage No. 1	245	43.75%	301	53.75%	546
755 Northeast Anchorage No. 2	218	44.22%	261	52.94%	479
760 Northeast Anchorage No. 3	266	41.18%	360	55.73%	626
765 Northeast Anchorage No. 4	154	42.31%	203	55.77%	357
805 Chugach Park No. 1	670	44.40%	795	52.68%	1,465
810 Eagle River No. 1	343	43.04%	437	54.83%	780
815 Eagle River No. 2	383	50.73%	353	46.75%	736
820 Hiland	365	40.29%	521	57.51%	886
825 Meadow Creek No. 1	331	42.27%	432	55.17%	763
830 Meadow Creek No. 2	205	41.16%	283	56.83%	488
850 Chugach Park No. 2	393	43.28%	493	54.30%	886
855 Chugiak	119	35.74%	204	61.26%	323
860 Eagle River No. 3	235	40.45%	324	55.77%	559
865 Eklutna	279	36.95%	460	60.93%	739
870 Fire Lake	290	35.71%	495	60.96%	785
875 Peters Creek No. 1	421	39.42%	628	58.80%	1,049
880 Peters Creek No. 2	188	33.22%	365	64.49%	553
999 Areawide	81	39.32%	116	56.31%	197
Municipality of Anchorage - Total	31,603	47.28%	33,452	50.04%	65,055
Cumulative					
Cumulative	0		0		0
Cumulative - Total	0		0		0
MOA - Total	31,603	47.28%	33,452	50.04%	65,055

Precinct	Unresolved Write-In
750 Northeast Anchorage No. 1	0
755 Northeast Anchorage No. 2	0
760 Northeast Anchorage No. 3	0
765 Northeast Anchorage No. 4	0
805 Chugach Park No. 1	0
810 Eagle River No. 1	0
815 Eagle River No. 2	0
820 Hiland	0
825 Meadow Creek No. 1	0
830 Meadow Creek No. 2	0
850 Chugach Park No. 2	0
855 Chugiak	0
860 Eagle River No. 3	0
865 Eklutna	0
870 Fire Lake	0
875 Peters Creek No. 1	0
880 Peters Creek No. 2	0
999 Areawide	0
Municipality of Anchorage - Total	0
Cumulative	
Cumulative	0
Cumulative - Total	0
MOA - Total	0

PROPOSITION 5 - COMMUNITY FACILITIES CAPITAL IMPROVEMENT PROJECT BONDS (Vote for 1)

Precinct	Times Cast	Registered Voters
MOA		
Municipality of Anchorage		
105 Girdwood	776	1,902
110 Indian	106	300
115 South Anchorage No. 1	1,206	2,762
120 South Anchorage No. 2	1,630	3,245
125 South Anchorage No. 3	1,375	2,859
130 South Anchorage No. 4	1,390	3,055
135 South Anchorage No. 5	651	1,376
140 Stuckagain Heights	246	431
150 Dimond	460	3,336
155 Oceanview No. 1	1,038	3,141
160 Oceanview No. 2	761	1,851
165 Oceanview No. 3	782	2,758
170 Oceanview No. 4	883	1,924
175 Oceanview No. 5	604	1,987
205 Hillside No. 1	347	2,340
210 Hillside No. 2	1,010	3,674
215 Hillside No. 3	575	1,553
220 Hillside No. 4	754	1,994
225 Hillside No. 5	800	1,683
230 Hillside No. 6	1,165	2,166
235 Hillside No. 7	919	1,697
250 Southeast Anchorage No. 1	540	3,212
255 Southeast Anchorage No. 2	466	1,601
260 Southeast Anchorage No. 3	666	2,562
265 Southeast Anchorage No. 4	717	2,154

Precinct	Yes	No	Total Votes
MOA			
Municipality of Anchorage			
105 Girdwood	513 66.11%	241 31.06%	754
110 Indian	60 56.60%	44 41.51%	104
115 South Anchorage No. 1	590 48.92%	601 49.83%	1,191
120 South Anchorage No. 2	733 44.97%	879 53.93%	1,612
125 South Anchorage No. 3	640 46.55%	721 52.44%	1,361
130 South Anchorage No. 4	698 50.22%	667 47.99%	1,365
135 South Anchorage No. 5	342 52.53%	303 46.54%	645
140 Stuckagain Heights	142 57.72%	100 40.65%	242
150 Dimond	215 46.74%	236 51.30%	451
155 Oceanview No. 1	508 48.94%	514 49.52%	1,022
160 Oceanview No. 2	336 44.15%	414 54.40%	750
165 Oceanview No. 3	376 48.08%	394 50.38%	770
170 Oceanview No. 4	470 53.23%	404 45.75%	874
175 Oceanview No. 5	280 46.36%	314 51.99%	594
205 Hillside No. 1	178 51.30%	162 46.69%	340
210 Hillside No. 2	490 48.51%	500 49.50%	990
215 Hillside No. 3	247 42.96%	318 55.30%	565
220 Hillside No. 4	289 38.33%	456 60.48%	745
225 Hillside No. 5	397 49.63%	387 48.38%	784
230 Hillside No. 6	602 51.67%	549 47.12%	1,151
235 Hillside No. 7	492 53.54%	415 45.16%	907
250 Southeast Anchorage No. 1	246 45.56%	285 52.78%	531
255 Southeast Anchorage No. 2	205 43.99%	253 54.29%	458
260 Southeast Anchorage No. 3	309 46.40%	343 51.50%	652
265 Southeast Anchorage No. 4	346 48.26%	365 50.91%	711

Precinct	Unresolved Write-In
MOA	
Municipality of Anchorage	
105 Girdwood	0
110 Indian	0
115 South Anchorage No. 1	0
120 South Anchorage No. 2	0
125 South Anchorage No. 3	0
130 South Anchorage No. 4	0
135 South Anchorage No. 5	0
140 Stuckagain Heights	0
150 Dimond	0
155 Oceanview No. 1	0
160 Oceanview No. 2	0
165 Oceanview No. 3	0
170 Oceanview No. 4	0
175 Oceanview No. 5	0
205 Hillside No. 1	0
210 Hillside No. 2	0
215 Hillside No. 3	0
220 Hillside No. 4	0
225 Hillside No. 5	0
230 Hillside No. 6	0
235 Hillside No. 7	0
250 Southeast Anchorage No. 1	0
255 Southeast Anchorage No. 2	0
260 Southeast Anchorage No. 3	0
265 Southeast Anchorage No. 4	0

Precinct	Times Cast	Registered Voters
270 Southeast Anchorage No. 5	910	3,246
275 Southeast Anchorage No. 6	975	2,182
305 South Midtown No. 1	149	658
310 South Midtown No. 2	821	3,513
315 South Midtown No. 3	893	3,485
320 South Midtown No. 4	680	3,830
325 South Midtown No. 5	755	3,566
350 North Midtown No. 1	313	1,135
355 North Midtown No. 2	328	1,313
360 North Midtown No. 3	239	1,039
365 North Midtown No. 4	354	2,936
370 North Midtown No. 5	616	2,976
375 North Midtown No. 6	586	2,157
380 North Midtown No. 7	1,376	2,684
405 Southwest Anchorage No. 1	761	1,844
410 Southwest Anchorage No. 2	826	2,364
415 Southwest Anchorage No. 3	847	2,699
420 Southwest Anchorage No. 4	463	2,673
425 Southwest Anchorage No. 5	895	2,418
430 Southwest Anchorage No. 6	1,267	3,333
450 West Anchorage No. 1	1,083	1,830
455 West Anchorage No. 2	698	2,238
460 West Anchorage No. 3	975	3,297
465 West Anchorage No. 4	456	1,922
470 West Anchorage No. 5	949	2,497
475 West Anchorage No. 6	758	1,984
480 West Anchorage No. 7	481	1,778

Precinct	Yes		No		Total Votes
270 Southeast Anchorage No. 5	452	49.67%	448	49.23%	900
275 Southeast Anchorage No. 6	581	59.59%	384	39.38%	965
305 South Midtown No. 1	63	42.28%	82	55.03%	145
310 South Midtown No. 2	392	47.75%	419	51.04%	811
315 South Midtown No. 3	449	50.28%	435	48.71%	884
320 South Midtown No. 4	354	52.06%	317	46.62%	671
325 South Midtown No. 5	472	62.52%	277	36.69%	749
350 North Midtown No. 1	206	65.81%	102	32.59%	308
355 North Midtown No. 2	194	59.15%	131	39.94%	325
360 North Midtown No. 3	135	56.49%	99	41.42%	234
365 North Midtown No. 4	215	60.73%	124	35.03%	339
370 North Midtown No. 5	364	59.09%	235	38.15%	599
375 North Midtown No. 6	374	63.82%	203	34.64%	577
380 North Midtown No. 7	923	67.08%	428	31.10%	1,351
405 Southwest Anchorage No. 1	344	45.20%	404	53.09%	748
410 Southwest Anchorage No. 2	393	47.58%	416	50.36%	809
415 Southwest Anchorage No. 3	399	47.11%	428	50.53%	827
420 Southwest Anchorage No. 4	213	46.00%	238	51.40%	451
425 Southwest Anchorage No. 5	490	54.75%	388	43.35%	878
430 Southwest Anchorage No. 6	648	51.14%	598	47.20%	1,246
450 West Anchorage No. 1	818	75.53%	251	23.18%	1,069
455 West Anchorage No. 2	455	65.19%	230	32.95%	685
460 West Anchorage No. 3	583	59.79%	377	38.67%	960
465 West Anchorage No. 4	250	54.82%	196	42.98%	446
470 West Anchorage No. 5	492	51.84%	444	46.79%	936
475 West Anchorage No. 6	412	54.35%	335	44.20%	747
480 West Anchorage No. 7	238	49.48%	232	48.23%	470

Precinct	Unresolved Write-In
270 Southeast Anchorage No. 5	0
275 Southeast Anchorage No. 6	0
305 South Midtown No. 1	0
310 South Midtown No. 2	0
315 South Midtown No. 3	0
320 South Midtown No. 4	0
325 South Midtown No. 5	0
350 North Midtown No. 1	0
355 North Midtown No. 2	0
360 North Midtown No. 3	0
365 North Midtown No. 4	0
370 North Midtown No. 5	0
375 North Midtown No. 6	0
380 North Midtown No. 7	0
405 Southwest Anchorage No. 1	0
410 Southwest Anchorage No. 2	0
415 Southwest Anchorage No. 3	0
420 Southwest Anchorage No. 4	0
425 Southwest Anchorage No. 5	0
430 Southwest Anchorage No. 6	0
450 West Anchorage No. 1	0
455 West Anchorage No. 2	0
460 West Anchorage No. 3	0
465 West Anchorage No. 4	0
470 West Anchorage No. 5	0
475 West Anchorage No. 6	0
480 West Anchorage No. 7	0

Precinct	Times Cast	Registered Voters
505 Downtown Anchorage No. 1	638	1,766
510 Downtown Anchorage No. 2	922	1,738
515 Downtown Anchorage No. 3	528	997
520 Downtown Anchorage No. 4	734	2,898
525 Downtown Anchorage No. 5	450	2,728
530 Downtown Anchorage No. 6	235	1,791
535 Downtown Anchorage No. 7	518	2,676
550 Government Hill	339	1,535
555 JBER	165	5,133
556 JBER No. 2	71	1,664
560 North Muldoon	258	1,877
565 Ship Creek	119	949
605 Airport Heights No. 1	817	2,295
610 Airport Heights No. 2	528	3,709
615 Mountainview No. 1	150	1,980
620 Mountainview No. 2	223	2,501
625 South Mountainview	334	2,479
650 University No. 1	185	1,080
655 University No. 2	538	3,835
660 University No. 3	869	2,932
665 University No. 4	371	1,492
670 University No. 5	1,260	4,545
705 East Anchorage No. 1	777	2,176
710 East Anchorage No. 2	990	3,021
715 East Anchorage No. 3	802	4,125
720 East Anchorage No. 4	937	2,679
725 East Anchorage No. 5	1,229	3,636

Precinct	Yes		No		Total Votes
505 Downtown Anchorage No. 1	459	71.94%	169	26.49%	628
510 Downtown Anchorage No. 2	716	77.66%	193	20.93%	909
515 Downtown Anchorage No. 3	393	74.43%	125	23.67%	518
520 Downtown Anchorage No. 4	500	68.12%	220	29.97%	720
525 Downtown Anchorage No. 5	308	68.44%	135	30.00%	443
530 Downtown Anchorage No. 6	169	71.91%	62	26.38%	231
535 Downtown Anchorage No. 7	348	67.18%	167	32.24%	515
550 Government Hill	235	69.32%	93	27.43%	328
555 JBER	110	66.67%	55	33.33%	165
556 JBER No. 2	39	54.93%	30	42.25%	69
560 North Muldoon	161	62.40%	89	34.50%	250
565 Ship Creek	72	60.50%	45	37.82%	117
605 Airport Heights No. 1	614	75.15%	181	22.15%	795
610 Airport Heights No. 2	329	62.31%	194	36.74%	523
615 Mountainview No. 1	82	54.67%	62	41.33%	144
620 Mountainview No. 2	124	55.61%	96	43.05%	220
625 South Mountainview	194	58.08%	132	39.52%	326
650 University No. 1	117	63.24%	65	35.14%	182
655 University No. 2	323	60.04%	202	37.55%	525
660 University No. 3	547	62.95%	309	35.56%	856
665 University No. 4	231	62.26%	134	36.12%	365
670 University No. 5	672	53.33%	567	45.00%	1,239
705 East Anchorage No. 1	423	54.44%	337	43.37%	760
710 East Anchorage No. 2	482	48.69%	491	49.60%	973
715 East Anchorage No. 3	384	47.88%	406	50.62%	790
720 East Anchorage No. 4	554	59.12%	369	39.38%	923
725 East Anchorage No. 5	667	54.27%	545	44.34%	1,212

Precinct	Unresolved Write-In
505 Downtown Anchorage No. 1	0
510 Downtown Anchorage No. 2	0
515 Downtown Anchorage No. 3	0
520 Downtown Anchorage No. 4	0
525 Downtown Anchorage No. 5	0
530 Downtown Anchorage No. 6	0
535 Downtown Anchorage No. 7	0
550 Government Hill	0
555 JBER	0
556 JBER No. 2	0
560 North Muldoon	0
565 Ship Creek	0
605 Airport Heights No. 1	0
610 Airport Heights No. 2	0
615 Mountainview No. 1	0
620 Mountainview No. 2	0
625 South Mountainview	0
650 University No. 1	0
655 University No. 2	0
660 University No. 3	0
665 University No. 4	0
670 University No. 5	0
705 East Anchorage No. 1	0
710 East Anchorage No. 2	0
715 East Anchorage No. 3	0
720 East Anchorage No. 4	0
725 East Anchorage No. 5	0

Precinct	Times Cast	Registered Voters
750 Northeast Anchorage No. 1	560	3,655
755 Northeast Anchorage No. 2	493	3,813
760 Northeast Anchorage No. 3	646	3,888
765 Northeast Anchorage No. 4	364	2,668
805 Chugach Park No. 1	1,509	4,324
810 Eagle River No. 1	797	2,692
815 Eagle River No. 2	755	2,863
820 Hiland	906	2,677
825 Meadow Creek No. 1	783	2,434
830 Meadow Creek No. 2	498	1,290
850 Chugach Park No. 2	908	2,467
855 Chugiak	333	1,098
860 Eagle River No. 3	581	2,865
865 Eklutna	755	2,077
870 Fire Lake	812	2,737
875 Peters Creek No. 1	1,068	2,763
880 Peters Creek No. 2	566	1,690
999 Areawide	206	0
Municipality of Anchorage - Total	66,848	235,398
Cumulative		
Cumulative	0	0
Cumulative - Total	0	0
MOA - Total	66,848	235,398

Precinct	Yes		No		Total Votes
750 Northeast Anchorage No. 1	307	54.82%	240	42.86%	547
755 Northeast Anchorage No. 2	246	49.90%	242	49.09%	488
760 Northeast Anchorage No. 3	302	46.75%	326	50.46%	628
765 Northeast Anchorage No. 4	175	48.08%	183	50.27%	358
805 Chugach Park No. 1	662	43.87%	812	53.81%	1,474
810 Eagle River No. 1	330	41.41%	453	56.84%	783
815 Eagle River No. 2	385	50.99%	364	48.21%	749
820 Hiland	373	41.17%	522	57.62%	895
825 Meadow Creek No. 1	332	42.40%	441	56.32%	773
830 Meadow Creek No. 2	186	37.35%	302	60.64%	488
850 Chugach Park No. 2	374	41.19%	518	57.05%	892
855 Chugiak	104	31.23%	226	67.87%	330
860 Eagle River No. 3	242	41.65%	331	56.97%	573
865 Eklutna	310	41.06%	439	58.15%	749
870 Fire Lake	288	35.47%	516	63.55%	804
875 Peters Creek No. 1	388	36.33%	675	63.20%	1,063
880 Peters Creek No. 2	182	32.16%	378	66.78%	560
999 Areawide	133	64.56%	67	32.52%	200
Municipality of Anchorage - Total	35,185	52.63%	30,594	45.77%	65,779
Cumulative					
Cumulative	0		0		0
Cumulative - Total	0		0		0
MOA - Total	35,185	52.63%	30,594	45.77%	65,779

Precinct	Unresolved Write-In
750 Northeast Anchorage No. 1	0
755 Northeast Anchorage No. 2	0
760 Northeast Anchorage No. 3	0
765 Northeast Anchorage No. 4	0
805 Chugach Park No. 1	0
810 Eagle River No. 1	0
815 Eagle River No. 2	0
820 Hiland	0
825 Meadow Creek No. 1	0
830 Meadow Creek No. 2	0
850 Chugach Park No. 2	0
855 Chugiak	0
860 Eagle River No. 3	0
865 Eklutna	0
870 Fire Lake	0
875 Peters Creek No. 1	0
880 Peters Creek No. 2	0
999 Areawide	0
Municipality of Anchorage - Total	0
Cumulative	
Cumulative	0
Cumulative - Total	0
MOA - Total	0

PROPOSITION 6 - AREAWIDE PUBLIC SAFETY CAPITAL IMPROVEMENT BONDS (Vote for 1)

Precinct	Times Cast	Registered Voters
MOA		
Municipality of Anchorage		
105 Girdwood	776	1,902
110 Indian	106	300
115 South Anchorage No. 1	1,206	2,762
120 South Anchorage No. 2	1,630	3,245
125 South Anchorage No. 3	1,375	2,859
130 South Anchorage No. 4	1,390	3,055
135 South Anchorage No. 5	651	1,376
140 Stuckagain Heights	246	431
150 Dimond	460	3,336
155 Oceanview No. 1	1,038	3,141
160 Oceanview No. 2	761	1,851
165 Oceanview No. 3	782	2,758
170 Oceanview No. 4	883	1,924
175 Oceanview No. 5	604	1,987
205 Hillside No. 1	347	2,340
210 Hillside No. 2	1,010	3,674
215 Hillside No. 3	575	1,553
220 Hillside No. 4	754	1,994
225 Hillside No. 5	800	1,683
230 Hillside No. 6	1,165	2,166
235 Hillside No. 7	919	1,697
250 Southeast Anchorage No. 1	540	3,212
255 Southeast Anchorage No. 2	466	1,601
260 Southeast Anchorage No. 3	666	2,562
265 Southeast Anchorage No. 4	717	2,154

Precinct	Yes		No		Total Votes
MOA					
Municipality of Anchorage					
105 Girdwood	481	61.98%	267	34.41%	748
110 Indian	68	64.15%	37	34.91%	105
115 South Anchorage No. 1	615	51.00%	578	47.93%	1,193
120 South Anchorage No. 2	773	47.42%	840	51.53%	1,613
125 South Anchorage No. 3	646	46.98%	706	51.35%	1,352
130 South Anchorage No. 4	723	52.01%	648	46.62%	1,371
135 South Anchorage No. 5	332	51.00%	307	47.16%	639
140 Stuckagain Heights	146	59.35%	97	39.43%	243
150 Dimond	264	57.39%	192	41.74%	456
155 Oceanview No. 1	577	55.59%	452	43.55%	1,029
160 Oceanview No. 2	368	48.36%	387	50.85%	755
165 Oceanview No. 3	409	52.30%	368	47.06%	777
170 Oceanview No. 4	485	54.93%	393	44.51%	878
175 Oceanview No. 5	310	51.32%	290	48.01%	600
205 Hillside No. 1	203	58.50%	141	40.63%	344
210 Hillside No. 2	520	51.49%	474	46.93%	994
215 Hillside No. 3	272	47.30%	297	51.65%	569
220 Hillside No. 4	320	42.44%	430	57.03%	750
225 Hillside No. 5	389	48.63%	399	49.88%	788
230 Hillside No. 6	597	51.24%	552	47.38%	1,149
235 Hillside No. 7	494	53.75%	412	44.83%	906
250 Southeast Anchorage No. 1	282	52.22%	256	47.41%	538
255 Southeast Anchorage No. 2	233	50.00%	232	49.79%	465
260 Southeast Anchorage No. 3	354	53.15%	303	45.50%	657
265 Southeast Anchorage No. 4	393	54.81%	318	44.35%	711

Precinct	Unresolved Write-In
MOA	
Municipality of Anchorage	
105 Girdwood	0
110 Indian	0
115 South Anchorage No. 1	0
120 South Anchorage No. 2	0
125 South Anchorage No. 3	0
130 South Anchorage No. 4	0
135 South Anchorage No. 5	0
140 Stuckagain Heights	0
150 Dimond	0
155 Oceanview No. 1	0
160 Oceanview No. 2	0
165 Oceanview No. 3	0
170 Oceanview No. 4	0
175 Oceanview No. 5	0
205 Hillside No. 1	0
210 Hillside No. 2	0
215 Hillside No. 3	0
220 Hillside No. 4	0
225 Hillside No. 5	0
230 Hillside No. 6	0
235 Hillside No. 7	0
250 Southeast Anchorage No. 1	0
255 Southeast Anchorage No. 2	0
260 Southeast Anchorage No. 3	0
265 Southeast Anchorage No. 4	0

Precinct	Times Cast	Registered Voters
270 Southeast Anchorage No. 5	910	3,246
275 Southeast Anchorage No. 6	975	2,182
305 South Midtown No. 1	149	658
310 South Midtown No. 2	821	3,513
315 South Midtown No. 3	893	3,485
320 South Midtown No. 4	680	3,830
325 South Midtown No. 5	755	3,566
350 North Midtown No. 1	313	1,135
355 North Midtown No. 2	328	1,313
360 North Midtown No. 3	239	1,039
365 North Midtown No. 4	354	2,936
370 North Midtown No. 5	616	2,976
375 North Midtown No. 6	586	2,157
380 North Midtown No. 7	1,376	2,684
405 Southwest Anchorage No. 1	761	1,844
410 Southwest Anchorage No. 2	826	2,364
415 Southwest Anchorage No. 3	847	2,699
420 Southwest Anchorage No. 4	463	2,673
425 Southwest Anchorage No. 5	895	2,418
430 Southwest Anchorage No. 6	1,267	3,333
450 West Anchorage No. 1	1,083	1,830
455 West Anchorage No. 2	698	2,238
460 West Anchorage No. 3	975	3,297
465 West Anchorage No. 4	456	1,922
470 West Anchorage No. 5	949	2,497
475 West Anchorage No. 6	758	1,984
480 West Anchorage No. 7	481	1,778

Precinct	Yes		No		Total Votes
270 Southeast Anchorage No. 5	480	52.75%	420	46.15%	900
275 Southeast Anchorage No. 6	585	60.00%	381	39.08%	966
305 South Midtown No. 1	65	43.62%	81	54.36%	146
310 South Midtown No. 2	428	52.13%	392	47.75%	820
315 South Midtown No. 3	442	49.50%	442	49.50%	884
320 South Midtown No. 4	378	55.59%	296	43.53%	674
325 South Midtown No. 5	479	63.44%	274	36.29%	753
350 North Midtown No. 1	206	65.81%	105	33.55%	311
355 North Midtown No. 2	196	59.76%	130	39.63%	326
360 North Midtown No. 3	144	60.25%	90	37.66%	234
365 North Midtown No. 4	242	68.36%	107	30.23%	349
370 North Midtown No. 5	385	62.50%	221	35.88%	606
375 North Midtown No. 6	370	63.14%	211	36.01%	581
380 North Midtown No. 7	914	66.42%	449	32.63%	1,363
405 Southwest Anchorage No. 1	370	48.62%	381	50.07%	751
410 Southwest Anchorage No. 2	419	50.73%	395	47.82%	814
415 Southwest Anchorage No. 3	413	48.76%	426	50.30%	839
420 Southwest Anchorage No. 4	242	52.27%	216	46.65%	458
425 Southwest Anchorage No. 5	505	56.42%	384	42.91%	889
430 Southwest Anchorage No. 6	674	53.20%	587	46.33%	1,261
450 West Anchorage No. 1	787	72.67%	282	26.04%	1,069
455 West Anchorage No. 2	458	65.62%	228	32.66%	686
460 West Anchorage No. 3	635	65.13%	327	33.54%	962
465 West Anchorage No. 4	268	58.77%	180	39.47%	448
470 West Anchorage No. 5	507	53.42%	430	45.31%	937
475 West Anchorage No. 6	423	55.80%	328	43.27%	751
480 West Anchorage No. 7	247	51.35%	229	47.61%	476

Precinct	Unresolved Write-In
270 Southeast Anchorage No. 5	0
275 Southeast Anchorage No. 6	0
305 South Midtown No. 1	0
310 South Midtown No. 2	0
315 South Midtown No. 3	0
320 South Midtown No. 4	0
325 South Midtown No. 5	0
350 North Midtown No. 1	0
355 North Midtown No. 2	0
360 North Midtown No. 3	0
365 North Midtown No. 4	0
370 North Midtown No. 5	0
375 North Midtown No. 6	0
380 North Midtown No. 7	0
405 Southwest Anchorage No. 1	0
410 Southwest Anchorage No. 2	0
415 Southwest Anchorage No. 3	0
420 Southwest Anchorage No. 4	0
425 Southwest Anchorage No. 5	0
430 Southwest Anchorage No. 6	0
450 West Anchorage No. 1	0
455 West Anchorage No. 2	0
460 West Anchorage No. 3	0
465 West Anchorage No. 4	0
470 West Anchorage No. 5	0
475 West Anchorage No. 6	0
480 West Anchorage No. 7	0

Precinct	Times Cast	Registered Voters
505 Downtown Anchorage No. 1	638	1,766
510 Downtown Anchorage No. 2	922	1,738
515 Downtown Anchorage No. 3	528	997
520 Downtown Anchorage No. 4	734	2,898
525 Downtown Anchorage No. 5	450	2,728
530 Downtown Anchorage No. 6	235	1,791
535 Downtown Anchorage No. 7	518	2,676
550 Government Hill	339	1,535
555 JBER	165	5,133
556 JBER No. 2	71	1,664
560 North Muldoon	258	1,877
565 Ship Creek	119	949
605 Airport Heights No. 1	817	2,295
610 Airport Heights No. 2	528	3,709
615 Mountainview No. 1	150	1,980
620 Mountainview No. 2	223	2,501
625 South Mountainview	334	2,479
650 University No. 1	185	1,080
655 University No. 2	538	3,835
660 University No. 3	869	2,932
665 University No. 4	371	1,492
670 University No. 5	1,260	4,545
705 East Anchorage No. 1	777	2,176
710 East Anchorage No. 2	990	3,021
715 East Anchorage No. 3	802	4,125
720 East Anchorage No. 4	937	2,679
725 East Anchorage No. 5	1,229	3,636

Precinct	Yes		No		Total Votes
505 Downtown Anchorage No. 1	453	71.00%	177	27.74%	630
510 Downtown Anchorage No. 2	697	75.60%	212	22.99%	909
515 Downtown Anchorage No. 3	390	73.86%	131	24.81%	521
520 Downtown Anchorage No. 4	504	68.66%	220	29.97%	724
525 Downtown Anchorage No. 5	316	70.22%	131	29.11%	447
530 Downtown Anchorage No. 6	174	74.04%	58	24.68%	232
535 Downtown Anchorage No. 7	358	69.11%	155	29.92%	513
550 Government Hill	229	67.55%	103	30.38%	332
555 JBER	120	72.73%	45	27.27%	165
556 JBER No. 2	45	63.38%	24	33.80%	69
560 North Muldoon	192	74.42%	63	24.42%	255
565 Ship Creek	83	69.75%	34	28.57%	117
605 Airport Heights No. 1	629	76.99%	177	21.66%	806
610 Airport Heights No. 2	360	68.18%	165	31.25%	525
615 Mountainview No. 1	93	62.00%	52	34.67%	145
620 Mountainview No. 2	140	62.78%	82	36.77%	222
625 South Mountainview	203	60.78%	126	37.72%	329
650 University No. 1	127	68.65%	54	29.19%	181
655 University No. 2	373	69.33%	161	29.93%	534
660 University No. 3	575	66.17%	288	33.14%	863
665 University No. 4	238	64.15%	130	35.04%	368
670 University No. 5	741	58.81%	506	40.16%	1,247
705 East Anchorage No. 1	459	59.07%	308	39.64%	767
710 East Anchorage No. 2	541	54.65%	434	43.84%	975
715 East Anchorage No. 3	452	56.36%	341	42.52%	793
720 East Anchorage No. 4	579	61.79%	348	37.14%	927
725 East Anchorage No. 5	704	57.28%	515	41.90%	1,219

Precinct	Unresolved Write-In
505 Downtown Anchorage No. 1	0
510 Downtown Anchorage No. 2	0
515 Downtown Anchorage No. 3	0
520 Downtown Anchorage No. 4	0
525 Downtown Anchorage No. 5	0
530 Downtown Anchorage No. 6	0
535 Downtown Anchorage No. 7	0
550 Government Hill	0
555 JBER	0
556 JBER No. 2	0
560 North Muldoon	0
565 Ship Creek	0
605 Airport Heights No. 1	0
610 Airport Heights No. 2	0
615 Mountainview No. 1	0
620 Mountainview No. 2	0
625 South Mountainview	0
650 University No. 1	0
655 University No. 2	0
660 University No. 3	0
665 University No. 4	0
670 University No. 5	0
705 East Anchorage No. 1	0
710 East Anchorage No. 2	0
715 East Anchorage No. 3	0
720 East Anchorage No. 4	0
725 East Anchorage No. 5	0

Precinct	Times Cast	Registered Voters
750 Northeast Anchorage No. 1	560	3,655
755 Northeast Anchorage No. 2	493	3,813
760 Northeast Anchorage No. 3	646	3,888
765 Northeast Anchorage No. 4	364	2,668
805 Chugach Park No. 1	1,509	4,324
810 Eagle River No. 1	797	2,692
815 Eagle River No. 2	755	2,863
820 Hiland	906	2,677
825 Meadow Creek No. 1	783	2,434
830 Meadow Creek No. 2	498	1,290
850 Chugach Park No. 2	908	2,467
855 Chugiak	333	1,098
860 Eagle River No. 3	581	2,865
865 Eklutna	755	2,077
870 Fire Lake	812	2,737
875 Peters Creek No. 1	1,068	2,763
880 Peters Creek No. 2	566	1,690
999 Areawide	206	0
Municipality of Anchorage - Total	66,848	235,398
Cumulative		
Cumulative	0	0
Cumulative - Total	0	0
MOA - Total	66,848	235,398

Precinct	Yes		No		Total Votes
750 Northeast Anchorage No. 1	338	60.36%	214	38.21%	552
755 Northeast Anchorage No. 2	274	55.58%	214	43.41%	488
760 Northeast Anchorage No. 3	328	50.77%	310	47.99%	638
765 Northeast Anchorage No. 4	201	55.22%	161	44.23%	362
805 Chugach Park No. 1	704	46.65%	785	52.02%	1,489
810 Eagle River No. 1	362	45.42%	426	53.45%	788
815 Eagle River No. 2	420	55.63%	331	43.84%	751
820 Hiland	401	44.26%	498	54.97%	899
825 Meadow Creek No. 1	369	47.13%	406	51.85%	775
830 Meadow Creek No. 2	215	43.17%	276	55.42%	491
850 Chugach Park No. 2	411	45.26%	490	53.96%	901
855 Chugiak	111	33.33%	218	65.47%	329
860 Eagle River No. 3	283	48.71%	293	50.43%	576
865 Eklutna	315	41.72%	430	56.95%	745
870 Fire Lake	301	37.07%	496	61.08%	797
875 Peters Creek No. 1	404	37.83%	653	61.14%	1,057
880 Peters Creek No. 2	199	35.16%	356	62.90%	555
999 Areawide	141	68.45%	63	30.58%	204
Municipality of Anchorage - Total	37,068	55.45%	29,028	43.42%	66,096
Cumulative					
Cumulative	0		0		0
Cumulative - Total	0		0		0
MOA - Total	37,068	55.45%	29,028	43.42%	66,096

Precinct	Unresolved Write-In
750 Northeast Anchorage No. 1	0
755 Northeast Anchorage No. 2	0
760 Northeast Anchorage No. 3	0
765 Northeast Anchorage No. 4	0
805 Chugach Park No. 1	0
810 Eagle River No. 1	0
815 Eagle River No. 2	0
820 Hiland	0
825 Meadow Creek No. 1	0
830 Meadow Creek No. 2	0
850 Chugach Park No. 2	0
855 Chugiak	0
860 Eagle River No. 3	0
865 Eklutna	0
870 Fire Lake	0
875 Peters Creek No. 1	0
880 Peters Creek No. 2	0
999 Areawide	0
Municipality of Anchorage - Total	0
Cumulative	
Cumulative	0
Cumulative - Total	0
MOA - Total	0

PROPOSITION 7 - ANCHORAGE FIRE SERVICE AREA FIRE PROTECTION BONDS (Vote for 1)

Precinct	Times Cast	Registered Voters
MOA		
Municipality of Anchorage		
105 Girdwood	776	1,902
110 Indian	106	300
115 South Anchorage No. 1	1,206	2,762
120 South Anchorage No. 2	1,630	3,245
125 South Anchorage No. 3	1,375	2,859
130 South Anchorage No. 4	1,390	3,055
135 South Anchorage No. 5	651	1,376
140 Stuckagain Heights	246	431
150 Dimond	460	3,336
155 Oceanview No. 1	1,038	3,141
160 Oceanview No. 2	761	1,851
165 Oceanview No. 3	782	2,758
170 Oceanview No. 4	883	1,924
175 Oceanview No. 5	604	1,987
205 Hillside No. 1	347	2,340
210 Hillside No. 2	1,010	3,674
215 Hillside No. 3	575	1,553
220 Hillside No. 4	754	1,994
225 Hillside No. 5	800	1,683
230 Hillside No. 6	1,165	2,166
235 Hillside No. 7	919	1,697
250 Southeast Anchorage No. 1	540	3,212
255 Southeast Anchorage No. 2	466	1,601
260 Southeast Anchorage No. 3	666	2,562
265 Southeast Anchorage No. 4	717	2,154

Precinct	Yes		No		Total Votes
MOA					
Municipality of Anchorage					
105 Girdwood	552	71.13%	190	24.48%	742
110 Indian	75	70.75%	28	26.42%	103
115 South Anchorage No. 1	732	60.70%	461	38.23%	1,193
120 South Anchorage No. 2	974	59.75%	638	39.14%	1,612
125 South Anchorage No. 3	784	57.02%	572	41.60%	1,356
130 South Anchorage No. 4	858	61.73%	514	36.98%	1,372
135 South Anchorage No. 5	409	62.83%	232	35.64%	641
140 Stuckagain Heights	169	68.70%	74	30.08%	243
150 Dimond	297	64.57%	159	34.57%	456
155 Oceanview No. 1	643	61.95%	375	36.13%	1,018
160 Oceanview No. 2	428	56.24%	314	41.26%	742
165 Oceanview No. 3	472	60.36%	297	37.98%	769
170 Oceanview No. 4	578	65.46%	301	34.09%	879
175 Oceanview No. 5	357	59.11%	240	39.74%	597
205 Hillside No. 1	217	62.54%	125	36.02%	342
210 Hillside No. 2	625	61.88%	362	35.84%	987
215 Hillside No. 3	313	54.43%	253	44.00%	566
220 Hillside No. 4	387	51.33%	353	46.82%	740
225 Hillside No. 5	482	60.25%	306	38.25%	788
230 Hillside No. 6	720	61.80%	425	36.48%	1,145
235 Hillside No. 7	586	63.76%	320	34.82%	906
250 Southeast Anchorage No. 1	315	58.33%	219	40.56%	534
255 Southeast Anchorage No. 2	260	55.79%	195	41.85%	455
260 Southeast Anchorage No. 3	407	61.11%	249	37.39%	656
265 Southeast Anchorage No. 4	443	61.79%	269	37.52%	712

Precinct	Unresolved Write-In
MOA	
Municipality of Anchorage	
105 Girdwood	0
110 Indian	0
115 South Anchorage No. 1	0
120 South Anchorage No. 2	0
125 South Anchorage No. 3	0
130 South Anchorage No. 4	0
135 South Anchorage No. 5	0
140 Stuckagain Heights	0
150 Dimond	0
155 Oceanview No. 1	0
160 Oceanview No. 2	0
165 Oceanview No. 3	0
170 Oceanview No. 4	0
175 Oceanview No. 5	0
205 Hillside No. 1	0
210 Hillside No. 2	0
215 Hillside No. 3	0
220 Hillside No. 4	0
225 Hillside No. 5	0
230 Hillside No. 6	0
235 Hillside No. 7	0
250 Southeast Anchorage No. 1	0
255 Southeast Anchorage No. 2	0
260 Southeast Anchorage No. 3	0
265 Southeast Anchorage No. 4	0

Precinct	Times Cast	Registered Voters
270 Southeast Anchorage No. 5	910	3,246
275 Southeast Anchorage No. 6	975	2,182
305 South Midtown No. 1	149	658
310 South Midtown No. 2	821	3,513
315 South Midtown No. 3	893	3,485
320 South Midtown No. 4	680	3,830
325 South Midtown No. 5	755	3,566
350 North Midtown No. 1	313	1,135
355 North Midtown No. 2	328	1,313
360 North Midtown No. 3	239	1,039
365 North Midtown No. 4	354	2,936
370 North Midtown No. 5	616	2,976
375 North Midtown No. 6	586	2,157
380 North Midtown No. 7	1,376	2,684
405 Southwest Anchorage No. 1	761	1,844
410 Southwest Anchorage No. 2	826	2,364
415 Southwest Anchorage No. 3	847	2,699
420 Southwest Anchorage No. 4	463	2,673
425 Southwest Anchorage No. 5	895	2,418
430 Southwest Anchorage No. 6	1,267	3,333
450 West Anchorage No. 1	1,083	1,830
455 West Anchorage No. 2	698	2,238
460 West Anchorage No. 3	975	3,297
465 West Anchorage No. 4	456	1,922
470 West Anchorage No. 5	949	2,497
475 West Anchorage No. 6	758	1,984
480 West Anchorage No. 7	481	1,778

Precinct	Yes		No		Total Votes
270 Southeast Anchorage No. 5	568	62.42%	331	36.37%	899
275 Southeast Anchorage No. 6	670	68.72%	295	30.26%	965
305 South Midtown No. 1	76	51.01%	69	46.31%	145
310 South Midtown No. 2	508	61.88%	304	37.03%	812
315 South Midtown No. 3	527	59.01%	355	39.75%	882
320 South Midtown No. 4	413	60.74%	260	38.24%	673
325 South Midtown No. 5	531	70.33%	212	28.08%	743
350 North Midtown No. 1	206	65.81%	98	31.31%	304
355 North Midtown No. 2	218	66.46%	108	32.93%	326
360 North Midtown No. 3	151	63.18%	85	35.56%	236
365 North Midtown No. 4	252	71.19%	98	27.68%	350
370 North Midtown No. 5	434	70.45%	171	27.76%	605
375 North Midtown No. 6	396	67.58%	179	30.55%	575
380 North Midtown No. 7	971	70.57%	389	28.27%	1,360
405 Southwest Anchorage No. 1	456	59.92%	290	38.11%	746
410 Southwest Anchorage No. 2	485	58.72%	323	39.10%	808
415 Southwest Anchorage No. 3	502	59.27%	338	39.91%	840
420 Southwest Anchorage No. 4	283	61.12%	174	37.58%	457
425 Southwest Anchorage No. 5	595	66.48%	292	32.63%	887
430 Southwest Anchorage No. 6	768	60.62%	482	38.04%	1,250
450 West Anchorage No. 1	817	75.44%	250	23.08%	1,067
455 West Anchorage No. 2	496	71.06%	188	26.93%	684
460 West Anchorage No. 3	663	68.00%	296	30.36%	959
465 West Anchorage No. 4	283	62.06%	163	35.75%	446
470 West Anchorage No. 5	581	61.22%	357	37.62%	938
475 West Anchorage No. 6	495	65.30%	251	33.11%	746
480 West Anchorage No. 7	280	58.21%	199	41.37%	479

Precinct	Unresolved Write-In
270 Southeast Anchorage No. 5	0
275 Southeast Anchorage No. 6	0
305 South Midtown No. 1	0
310 South Midtown No. 2	0
315 South Midtown No. 3	0
320 South Midtown No. 4	0
325 South Midtown No. 5	0
350 North Midtown No. 1	0
355 North Midtown No. 2	0
360 North Midtown No. 3	0
365 North Midtown No. 4	0
370 North Midtown No. 5	0
375 North Midtown No. 6	0
380 North Midtown No. 7	0
405 Southwest Anchorage No. 1	0
410 Southwest Anchorage No. 2	0
415 Southwest Anchorage No. 3	0
420 Southwest Anchorage No. 4	0
425 Southwest Anchorage No. 5	0
430 Southwest Anchorage No. 6	0
450 West Anchorage No. 1	0
455 West Anchorage No. 2	0
460 West Anchorage No. 3	0
465 West Anchorage No. 4	0
470 West Anchorage No. 5	0
475 West Anchorage No. 6	0
480 West Anchorage No. 7	0

Precinct	Times Cast	Registered Voters
505 Downtown Anchorage No. 1	638	1,766
510 Downtown Anchorage No. 2	922	1,738
515 Downtown Anchorage No. 3	528	997
520 Downtown Anchorage No. 4	734	2,898
525 Downtown Anchorage No. 5	450	2,728
530 Downtown Anchorage No. 6	235	1,791
535 Downtown Anchorage No. 7	518	2,676
550 Government Hill	339	1,535
555 JBER	165	5,133
556 JBER No. 2	71	1,664
560 North Muldoon	258	1,877
565 Ship Creek	119	949
605 Airport Heights No. 1	817	2,295
610 Airport Heights No. 2	528	3,709
615 Mountainview No. 1	150	1,980
620 Mountainview No. 2	223	2,501
625 South Mountainview	334	2,479
650 University No. 1	185	1,080
655 University No. 2	538	3,835
660 University No. 3	869	2,932
665 University No. 4	371	1,492
670 University No. 5	1,260	4,545
705 East Anchorage No. 1	777	2,176
710 East Anchorage No. 2	990	3,021
715 East Anchorage No. 3	802	4,125
720 East Anchorage No. 4	937	2,679
725 East Anchorage No. 5	1,229	3,636

Precinct	Yes		No		Total Votes
505 Downtown Anchorage No. 1	469	73.51%	162	25.39%	631
510 Downtown Anchorage No. 2	701	76.03%	213	23.10%	914
515 Downtown Anchorage No. 3	401	75.95%	119	22.54%	520
520 Downtown Anchorage No. 4	528	71.93%	190	25.89%	718
525 Downtown Anchorage No. 5	337	74.89%	112	24.89%	449
530 Downtown Anchorage No. 6	177	75.32%	49	20.85%	226
535 Downtown Anchorage No. 7	372	71.81%	139	26.83%	511
550 Government Hill	237	69.91%	94	27.73%	331
555 JBER	131	79.39%	32	19.39%	163
556 JBER No. 2	52	73.24%	18	25.35%	70
560 North Muldoon	200	77.52%	55	21.32%	255
565 Ship Creek	81	68.07%	34	28.57%	115
605 Airport Heights No. 1	645	78.95%	160	19.58%	805
610 Airport Heights No. 2	376	71.21%	148	28.03%	524
615 Mountainview No. 1	108	72.00%	36	24.00%	144
620 Mountainview No. 2	140	62.78%	78	34.98%	218
625 South Mountainview	224	67.07%	105	31.44%	329
650 University No. 1	134	72.43%	47	25.41%	181
655 University No. 2	381	70.82%	147	27.32%	528
660 University No. 3	610	70.20%	247	28.42%	857
665 University No. 4	266	71.70%	99	26.68%	365
670 University No. 5	854	67.78%	386	30.63%	1,240
705 East Anchorage No. 1	531	68.34%	230	29.60%	761
710 East Anchorage No. 2	630	63.64%	340	34.34%	970
715 East Anchorage No. 3	512	63.84%	271	33.79%	783
720 East Anchorage No. 4	648	69.16%	280	29.88%	928
725 East Anchorage No. 5	790	64.28%	428	34.83%	1,218

Precinct	Unresolved Write-In
505 Downtown Anchorage No. 1	0
510 Downtown Anchorage No. 2	0
515 Downtown Anchorage No. 3	0
520 Downtown Anchorage No. 4	0
525 Downtown Anchorage No. 5	0
530 Downtown Anchorage No. 6	0
535 Downtown Anchorage No. 7	0
550 Government Hill	0
555 JBER	0
556 JBER No. 2	0
560 North Muldoon	0
565 Ship Creek	0
605 Airport Heights No. 1	0
610 Airport Heights No. 2	0
615 Mountainview No. 1	0
620 Mountainview No. 2	0
625 South Mountainview	0
650 University No. 1	0
655 University No. 2	0
660 University No. 3	0
665 University No. 4	0
670 University No. 5	0
705 East Anchorage No. 1	0
710 East Anchorage No. 2	0
715 East Anchorage No. 3	0
720 East Anchorage No. 4	0
725 East Anchorage No. 5	0

Precinct	Times Cast	Registered Voters
750 Northeast Anchorage No. 1	560	3,655
755 Northeast Anchorage No. 2	493	3,813
760 Northeast Anchorage No. 3	646	3,888
765 Northeast Anchorage No. 4	364	2,668
805 Chugach Park No. 1	1,509	4,324
810 Eagle River No. 1	797	2,692
815 Eagle River No. 2	755	2,863
820 Hiland	906	2,677
825 Meadow Creek No. 1	783	2,434
830 Meadow Creek No. 2	498	1,290
850 Chugach Park No. 2	908	2,467
855 Chugiak	333	1,098
860 Eagle River No. 3	581	2,865
865 Eklutna	755	2,077
870 Fire Lake	812	2,737
875 Peters Creek No. 1	1,068	2,763
880 Peters Creek No. 2	566	1,690
999 Areawide	206	0
Municipality of Anchorage - Total	66,848	235,398
Cumulative		
Cumulative	0	0
Cumulative - Total	0	0
MOA - Total	66,848	235,398

Precinct	Yes		No		Total Votes
750 Northeast Anchorage No. 1	382	68.21%	172	30.71%	554
755 Northeast Anchorage No. 2	326	66.13%	163	33.06%	489
760 Northeast Anchorage No. 3	392	60.68%	243	37.62%	635
765 Northeast Anchorage No. 4	226	62.09%	133	36.54%	359
805 Chugach Park No. 1	834	55.27%	645	42.74%	1,479
810 Eagle River No. 1	448	56.21%	333	41.78%	781
815 Eagle River No. 2	492	65.17%	258	34.17%	750
820 Hiland	490	54.08%	408	45.03%	898
825 Meadow Creek No. 1	454	57.98%	318	40.61%	772
830 Meadow Creek No. 2	277	55.62%	217	43.57%	494
850 Chugach Park No. 2	489	53.85%	410	45.15%	899
855 Chugiak	170	51.05%	160	48.05%	330
860 Eagle River No. 3	327	56.28%	243	41.82%	570
865 Eklutna	409	54.17%	329	43.58%	738
870 Fire Lake	382	47.04%	408	50.25%	790
875 Peters Creek No. 1	569	53.28%	481	45.04%	1,050
880 Peters Creek No. 2	258	45.58%	292	51.59%	550
999 Areawide	147	71.36%	55	26.70%	202
Municipality of Anchorage - Total	42,315	63.30%	23,515	35.18%	65,830
Cumulative					
Cumulative	0		0		0
Cumulative - Total	0		0		0
MOA - Total	42,315	63.30%	23,515	35.18%	65,830

Precinct	Unresolved Write-In
750 Northeast Anchorage No. 1	0
755 Northeast Anchorage No. 2	0
760 Northeast Anchorage No. 3	0
765 Northeast Anchorage No. 4	0
805 Chugach Park No. 1	0
810 Eagle River No. 1	0
815 Eagle River No. 2	0
820 Hiland	0
825 Meadow Creek No. 1	0
830 Meadow Creek No. 2	0
850 Chugach Park No. 2	0
855 Chugiak	0
860 Eagle River No. 3	0
865 Eklutna	0
870 Fire Lake	0
875 Peters Creek No. 1	0
880 Peters Creek No. 2	0
999 Areawide	0
Municipality of Anchorage - Total	0
Cumulative	
Cumulative	0
Cumulative - Total	0
MOA - Total	0

PROPOSITION 8 - CHUGACH STATE PARK ACCESS SERVICE AREA BONDS (Vote for 1)

Precinct	Times Cast	Registered Voters
MOA		
Municipality of Anchorage		
105 Girdwood	776	1,902
110 Indian	106	300
115 South Anchorage No. 1	1,206	2,762
120 South Anchorage No. 2	1,630	3,245
125 South Anchorage No. 3	1,375	2,859
130 South Anchorage No. 4	1,390	3,055
135 South Anchorage No. 5	651	1,376
140 Stuckagain Heights	246	431
150 Dimond	460	3,336
155 Oceanview No. 1	1,038	3,141
160 Oceanview No. 2	761	1,851
165 Oceanview No. 3	782	2,758
170 Oceanview No. 4	883	1,924
175 Oceanview No. 5	604	1,987
205 Hillside No. 1	347	2,340
210 Hillside No. 2	1,010	3,674
215 Hillside No. 3	575	1,553
220 Hillside No. 4	754	1,994
225 Hillside No. 5	800	1,683
230 Hillside No. 6	1,165	2,166
235 Hillside No. 7	919	1,697
250 Southeast Anchorage No. 1	540	3,212
255 Southeast Anchorage No. 2	466	1,601
260 Southeast Anchorage No. 3	666	2,562
265 Southeast Anchorage No. 4	717	2,154

Precinct	Yes		No		Total Votes
MOA					
Municipality of Anchorage					
105 Girdwood	554	71.39%	193	24.87%	747
110 Indian	62	58.49%	37	34.91%	99
115 South Anchorage No. 1	561	46.52%	636	52.74%	1,197
120 South Anchorage No. 2	766	46.99%	844	51.78%	1,610
125 South Anchorage No. 3	619	45.02%	719	52.29%	1,338
130 South Anchorage No. 4	676	48.63%	690	49.64%	1,366
135 South Anchorage No. 5	363	55.76%	277	42.55%	640
140 Stuckagain Heights	157	63.82%	88	35.77%	245
150 Dimond	181	39.35%	272	59.13%	453
155 Oceanview No. 1	450	43.35%	565	54.43%	1,015
160 Oceanview No. 2	315	41.39%	423	55.58%	738
165 Oceanview No. 3	354	45.27%	412	52.69%	766
170 Oceanview No. 4	434	49.15%	437	49.49%	871
175 Oceanview No. 5	251	41.56%	339	56.13%	590
205 Hillside No. 1	171	49.28%	171	49.28%	342
210 Hillside No. 2	472	46.73%	513	50.79%	985
215 Hillside No. 3	244	42.43%	322	56.00%	566
220 Hillside No. 4	273	36.21%	467	61.94%	740
225 Hillside No. 5	390	48.75%	399	49.88%	789
230 Hillside No. 6	591	50.73%	552	47.38%	1,143
235 Hillside No. 7	508	55.28%	397	43.20%	905
250 Southeast Anchorage No. 1	214	39.63%	319	59.07%	533
255 Southeast Anchorage No. 2	201	43.13%	254	54.51%	455
260 Southeast Anchorage No. 3	292	43.84%	362	54.35%	654
265 Southeast Anchorage No. 4	312	43.51%	395	55.09%	707

Precinct	Unresolved Write-In
MOA	
Municipality of Anchorage	
105 Girdwood	0
110 Indian	0
115 South Anchorage No. 1	0
120 South Anchorage No. 2	0
125 South Anchorage No. 3	0
130 South Anchorage No. 4	0
135 South Anchorage No. 5	0
140 Stuckagain Heights	0
150 Dimond	0
155 Oceanview No. 1	0
160 Oceanview No. 2	0
165 Oceanview No. 3	0
170 Oceanview No. 4	0
175 Oceanview No. 5	0
205 Hillside No. 1	0
210 Hillside No. 2	0
215 Hillside No. 3	0
220 Hillside No. 4	0
225 Hillside No. 5	0
230 Hillside No. 6	0
235 Hillside No. 7	0
250 Southeast Anchorage No. 1	0
255 Southeast Anchorage No. 2	0
260 Southeast Anchorage No. 3	0
265 Southeast Anchorage No. 4	0

Precinct	Times Cast	Registered Voters
270 Southeast Anchorage No. 5	910	3,246
275 Southeast Anchorage No. 6	975	2,182
305 South Midtown No. 1	149	658
310 South Midtown No. 2	821	3,513
315 South Midtown No. 3	893	3,485
320 South Midtown No. 4	680	3,830
325 South Midtown No. 5	755	3,566
350 North Midtown No. 1	313	1,135
355 North Midtown No. 2	328	1,313
360 North Midtown No. 3	239	1,039
365 North Midtown No. 4	354	2,936
370 North Midtown No. 5	616	2,976
375 North Midtown No. 6	586	2,157
380 North Midtown No. 7	1,376	2,684
405 Southwest Anchorage No. 1	761	1,844
410 Southwest Anchorage No. 2	826	2,364
415 Southwest Anchorage No. 3	847	2,699
420 Southwest Anchorage No. 4	463	2,673
425 Southwest Anchorage No. 5	895	2,418
430 Southwest Anchorage No. 6	1,267	3,333
450 West Anchorage No. 1	1,083	1,830
455 West Anchorage No. 2	698	2,238
460 West Anchorage No. 3	975	3,297
465 West Anchorage No. 4	456	1,922
470 West Anchorage No. 5	949	2,497
475 West Anchorage No. 6	758	1,984
480 West Anchorage No. 7	481	1,778

Precinct	Yes		No		Total Votes
270 Southeast Anchorage No. 5	412	45.27%	487	53.52%	899
275 Southeast Anchorage No. 6	522	53.54%	441	45.23%	963
305 South Midtown No. 1	61	40.94%	86	57.72%	147
310 South Midtown No. 2	349	42.51%	461	56.15%	810
315 South Midtown No. 3	368	41.21%	501	56.10%	869
320 South Midtown No. 4	331	48.68%	333	48.97%	664
325 South Midtown No. 5	419	55.50%	317	41.99%	736
350 North Midtown No. 1	189	60.38%	112	35.78%	301
355 North Midtown No. 2	180	54.88%	143	43.60%	323
360 North Midtown No. 3	117	48.95%	120	50.21%	237
365 North Midtown No. 4	197	55.65%	154	43.50%	351
370 North Midtown No. 5	336	54.55%	264	42.86%	600
375 North Midtown No. 6	344	58.70%	227	38.74%	571
380 North Midtown No. 7	878	63.81%	468	34.01%	1,346
405 Southwest Anchorage No. 1	294	38.63%	449	59.00%	743
410 Southwest Anchorage No. 2	366	44.31%	436	52.78%	802
415 Southwest Anchorage No. 3	349	41.20%	480	56.67%	829
420 Southwest Anchorage No. 4	215	46.44%	237	51.19%	452
425 Southwest Anchorage No. 5	435	48.60%	445	49.72%	880
430 Southwest Anchorage No. 6	598	47.20%	644	50.83%	1,242
450 West Anchorage No. 1	786	72.58%	278	25.67%	1,064
455 West Anchorage No. 2	403	57.74%	281	40.26%	684
460 West Anchorage No. 3	548	56.21%	403	41.33%	951
465 West Anchorage No. 4	220	48.25%	221	48.46%	441
470 West Anchorage No. 5	478	50.37%	460	48.47%	938
475 West Anchorage No. 6	358	47.23%	386	50.92%	744
480 West Anchorage No. 7	211	43.87%	264	54.89%	475

Precinct	Unresolved Write-In
270 Southeast Anchorage No. 5	0
275 Southeast Anchorage No. 6	0
305 South Midtown No. 1	0
310 South Midtown No. 2	0
315 South Midtown No. 3	0
320 South Midtown No. 4	0
325 South Midtown No. 5	0
350 North Midtown No. 1	0
355 North Midtown No. 2	0
360 North Midtown No. 3	0
365 North Midtown No. 4	0
370 North Midtown No. 5	0
375 North Midtown No. 6	0
380 North Midtown No. 7	0
405 Southwest Anchorage No. 1	0
410 Southwest Anchorage No. 2	0
415 Southwest Anchorage No. 3	0
420 Southwest Anchorage No. 4	0
425 Southwest Anchorage No. 5	0
430 Southwest Anchorage No. 6	0
450 West Anchorage No. 1	0
455 West Anchorage No. 2	0
460 West Anchorage No. 3	0
465 West Anchorage No. 4	0
470 West Anchorage No. 5	0
475 West Anchorage No. 6	0
480 West Anchorage No. 7	0

Precinct	Times Cast	Registered Voters
505 Downtown Anchorage No. 1	638	1,766
510 Downtown Anchorage No. 2	922	1,738
515 Downtown Anchorage No. 3	528	997
520 Downtown Anchorage No. 4	734	2,898
525 Downtown Anchorage No. 5	450	2,728
530 Downtown Anchorage No. 6	235	1,791
535 Downtown Anchorage No. 7	518	2,676
550 Government Hill	339	1,535
555 JBER	165	5,133
556 JBER No. 2	71	1,664
560 North Muldoon	258	1,877
565 Ship Creek	119	949
605 Airport Heights No. 1	817	2,295
610 Airport Heights No. 2	528	3,709
615 Mountainview No. 1	150	1,980
620 Mountainview No. 2	223	2,501
625 South Mountainview	334	2,479
650 University No. 1	185	1,080
655 University No. 2	538	3,835
660 University No. 3	869	2,932
665 University No. 4	371	1,492
670 University No. 5	1,260	4,545
705 East Anchorage No. 1	777	2,176
710 East Anchorage No. 2	990	3,021
715 East Anchorage No. 3	802	4,125
720 East Anchorage No. 4	937	2,679
725 East Anchorage No. 5	1,229	3,636

Precinct	Yes		No		Total Votes
505 Downtown Anchorage No. 1	411	64.42%	215	33.70%	626
510 Downtown Anchorage No. 2	688	74.62%	217	23.54%	905
515 Downtown Anchorage No. 3	376	71.21%	139	26.33%	515
520 Downtown Anchorage No. 4	476	64.85%	243	33.11%	719
525 Downtown Anchorage No. 5	267	59.33%	176	39.11%	443
530 Downtown Anchorage No. 6	151	64.26%	74	31.49%	225
535 Downtown Anchorage No. 7	296	57.14%	211	40.73%	507
550 Government Hill	203	59.88%	125	36.87%	328
555 JBER	103	62.42%	60	36.36%	163
556 JBER No. 2	43	60.56%	27	38.03%	70
560 North Muldoon	150	58.14%	103	39.92%	253
565 Ship Creek	66	55.46%	49	41.18%	115
605 Airport Heights No. 1	566	69.28%	235	28.76%	801
610 Airport Heights No. 2	319	60.42%	202	38.26%	521
615 Mountainview No. 1	69	46.00%	76	50.67%	145
620 Mountainview No. 2	95	42.60%	123	55.16%	218
625 South Mountainview	156	46.71%	169	50.60%	325
650 University No. 1	98	52.97%	83	44.86%	181
655 University No. 2	297	55.20%	227	42.19%	524
660 University No. 3	514	59.15%	344	39.59%	858
665 University No. 4	204	54.99%	160	43.13%	364
670 University No. 5	617	48.97%	616	48.89%	1,233
705 East Anchorage No. 1	387	49.81%	369	47.49%	756
710 East Anchorage No. 2	444	44.85%	520	52.53%	964
715 East Anchorage No. 3	347	43.27%	436	54.36%	783
720 East Anchorage No. 4	502	53.58%	416	44.40%	918
725 East Anchorage No. 5	577	46.95%	634	51.59%	1,211

Precinct	Unresolved Write-In
505 Downtown Anchorage No. 1	0
510 Downtown Anchorage No. 2	0
515 Downtown Anchorage No. 3	0
520 Downtown Anchorage No. 4	0
525 Downtown Anchorage No. 5	0
530 Downtown Anchorage No. 6	0
535 Downtown Anchorage No. 7	0
550 Government Hill	0
555 JBER	0
556 JBER No. 2	0
560 North Muldoon	0
565 Ship Creek	0
605 Airport Heights No. 1	0
610 Airport Heights No. 2	0
615 Mountainview No. 1	0
620 Mountainview No. 2	0
625 South Mountainview	0
650 University No. 1	0
655 University No. 2	0
660 University No. 3	0
665 University No. 4	0
670 University No. 5	0
705 East Anchorage No. 1	0
710 East Anchorage No. 2	0
715 East Anchorage No. 3	0
720 East Anchorage No. 4	0
725 East Anchorage No. 5	0

Precinct	Times Cast	Registered Voters
750 Northeast Anchorage No. 1	560	3,655
755 Northeast Anchorage No. 2	493	3,813
760 Northeast Anchorage No. 3	646	3,888
765 Northeast Anchorage No. 4	364	2,668
805 Chugach Park No. 1	1,509	4,324
810 Eagle River No. 1	797	2,692
815 Eagle River No. 2	755	2,863
820 Hiland	906	2,677
825 Meadow Creek No. 1	783	2,434
830 Meadow Creek No. 2	498	1,290
850 Chugach Park No. 2	908	2,467
855 Chugiak	333	1,098
860 Eagle River No. 3	581	2,865
865 Eklutna	755	2,077
870 Fire Lake	812	2,737
875 Peters Creek No. 1	1,068	2,763
880 Peters Creek No. 2	566	1,690
999 Areawide	206	0
Municipality of Anchorage - Total	66,848	235,398
Cumulative		
Cumulative	0	0
Cumulative - Total	0	0
MOA - Total	66,848	235,398

Precinct	Yes		No		Total Votes
750 Northeast Anchorage No. 1	256	45.71%	294	52.50%	550
755 Northeast Anchorage No. 2	195	39.55%	294	59.63%	489
760 Northeast Anchorage No. 3	252	39.01%	380	58.82%	632
765 Northeast Anchorage No. 4	137	37.64%	219	60.16%	356
805 Chugach Park No. 1	755	50.03%	713	47.25%	1,468
810 Eagle River No. 1	355	44.54%	425	53.32%	780
815 Eagle River No. 2	403	53.38%	342	45.30%	745
820 Hiland	409	45.14%	483	53.31%	892
825 Meadow Creek No. 1	359	45.85%	412	52.62%	771
830 Meadow Creek No. 2	211	42.37%	275	55.22%	486
850 Chugach Park No. 2	405	44.60%	482	53.08%	887
855 Chugiak	123	36.94%	203	60.96%	326
860 Eagle River No. 3	267	45.96%	302	51.98%	569
865 Eklutna	312	41.32%	423	56.03%	735
870 Fire Lake	317	39.04%	473	58.25%	790
875 Peters Creek No. 1	428	40.07%	618	57.87%	1,046
880 Peters Creek No. 2	198	34.98%	351	62.01%	549
999 Areawide	134	65.05%	70	33.98%	204
Municipality of Anchorage - Total	33,313	49.83%	32,189	48.15%	65,502
Cumulative					
Cumulative	0		0		0
Cumulative - Total	0		0		0
MOA - Total	33,313	49.83%	32,189	48.15%	65,502

Precinct	Unresolved Write-In
750 Northeast Anchorage No. 1	0
755 Northeast Anchorage No. 2	0
760 Northeast Anchorage No. 3	0
765 Northeast Anchorage No. 4	0
805 Chugach Park No. 1	0
810 Eagle River No. 1	0
815 Eagle River No. 2	0
820 Hiland	0
825 Meadow Creek No. 1	0
830 Meadow Creek No. 2	0
850 Chugach Park No. 2	0
855 Chugiak	0
860 Eagle River No. 3	0
865 Eklutna	0
870 Fire Lake	0
875 Peters Creek No. 1	0
880 Peters Creek No. 2	0
999 Areawide	0
Municipality of Anchorage - Total	0
Cumulative	
Cumulative	0
Cumulative - Total	0
MOA - Total	0

PROPOSITION 9 - ANCHORAGE SCHOOL DISTRICT OPERATIONAL COSTS SPECIAL TAX LEVY (Vote for 1)

Precinct	Times Cast	Registered Voters
MOA		
Municipality of Anchorage		
105 Girdwood	776	1,902
110 Indian	106	300
115 South Anchorage No. 1	1,206	2,762
120 South Anchorage No. 2	1,630	3,245
125 South Anchorage No. 3	1,375	2,859
130 South Anchorage No. 4	1,390	3,055
135 South Anchorage No. 5	651	1,376
140 Stuckagain Heights	246	431
150 Dimond	460	3,336
155 Oceanview No. 1	1,038	3,141
160 Oceanview No. 2	761	1,851
165 Oceanview No. 3	782	2,758
170 Oceanview No. 4	883	1,924
175 Oceanview No. 5	604	1,987
205 Hillside No. 1	347	2,340
210 Hillside No. 2	1,010	3,674
215 Hillside No. 3	575	1,553
220 Hillside No. 4	754	1,994
225 Hillside No. 5	800	1,683
230 Hillside No. 6	1,165	2,166
235 Hillside No. 7	919	1,697
250 Southeast Anchorage No. 1	540	3,212
255 Southeast Anchorage No. 2	466	1,601
260 Southeast Anchorage No. 3	666	2,562
265 Southeast Anchorage No. 4	717	2,154

Precinct	Yes		No		Total Votes
MOA					
Municipality of Anchorage					
105 Girdwood	486	62.63%	266	34.28%	752
110 Indian	60	56.60%	43	40.57%	103
115 South Anchorage No. 1	535	44.36%	664	55.06%	1,199
120 South Anchorage No. 2	687	42.15%	929	56.99%	1,616
125 South Anchorage No. 3	556	40.44%	803	58.40%	1,359
130 South Anchorage No. 4	646	46.47%	726	52.23%	1,372
135 South Anchorage No. 5	313	48.08%	329	50.54%	642
140 Stuckagain Heights	138	56.10%	106	43.09%	244
150 Dimond	220	47.83%	235	51.09%	455
155 Oceanview No. 1	464	44.70%	558	53.76%	1,022
160 Oceanview No. 2	328	43.10%	417	54.80%	745
165 Oceanview No. 3	354	45.27%	416	53.20%	770
170 Oceanview No. 4	444	50.28%	430	48.70%	874
175 Oceanview No. 5	256	42.38%	339	56.13%	595
205 Hillside No. 1	170	48.99%	171	49.28%	341
210 Hillside No. 2	442	43.76%	542	53.66%	984
215 Hillside No. 3	234	40.70%	332	57.74%	566
220 Hillside No. 4	291	38.59%	451	59.81%	742
225 Hillside No. 5	350	43.75%	438	54.75%	788
230 Hillside No. 6	545	46.78%	603	51.76%	1,148
235 Hillside No. 7	431	46.90%	474	51.58%	905
250 Southeast Anchorage No. 1	245	45.37%	290	53.70%	535
255 Southeast Anchorage No. 2	195	41.85%	266	57.08%	461
260 Southeast Anchorage No. 3	293	43.99%	366	54.95%	659
265 Southeast Anchorage No. 4	337	47.00%	373	52.02%	710

Precinct	Unresolved Write-In
MOA	
Municipality of Anchorage	
105 Girdwood	0
110 Indian	0
115 South Anchorage No. 1	0
120 South Anchorage No. 2	0
125 South Anchorage No. 3	0
130 South Anchorage No. 4	0
135 South Anchorage No. 5	0
140 Stuckagain Heights	0
150 Dimond	0
155 Oceanview No. 1	0
160 Oceanview No. 2	0
165 Oceanview No. 3	0
170 Oceanview No. 4	0
175 Oceanview No. 5	0
205 Hillside No. 1	0
210 Hillside No. 2	0
215 Hillside No. 3	0
220 Hillside No. 4	0
225 Hillside No. 5	0
230 Hillside No. 6	0
235 Hillside No. 7	0
250 Southeast Anchorage No. 1	0
255 Southeast Anchorage No. 2	0
260 Southeast Anchorage No. 3	0
265 Southeast Anchorage No. 4	0

Precinct	Times Cast	Registered Voters
270 Southeast Anchorage No. 5	910	3,246
275 Southeast Anchorage No. 6	975	2,182
305 South Midtown No. 1	149	658
310 South Midtown No. 2	821	3,513
315 South Midtown No. 3	893	3,485
320 South Midtown No. 4	680	3,830
325 South Midtown No. 5	755	3,566
350 North Midtown No. 1	313	1,135
355 North Midtown No. 2	328	1,313
360 North Midtown No. 3	239	1,039
365 North Midtown No. 4	354	2,936
370 North Midtown No. 5	616	2,976
375 North Midtown No. 6	586	2,157
380 North Midtown No. 7	1,376	2,684
405 Southwest Anchorage No. 1	761	1,844
410 Southwest Anchorage No. 2	826	2,364
415 Southwest Anchorage No. 3	847	2,699
420 Southwest Anchorage No. 4	463	2,673
425 Southwest Anchorage No. 5	895	2,418
430 Southwest Anchorage No. 6	1,267	3,333
450 West Anchorage No. 1	1,083	1,830
455 West Anchorage No. 2	698	2,238
460 West Anchorage No. 3	975	3,297
465 West Anchorage No. 4	456	1,922
470 West Anchorage No. 5	949	2,497
475 West Anchorage No. 6	758	1,984
480 West Anchorage No. 7	481	1,778

Precinct	Yes		No		Total Votes
270 Southeast Anchorage No. 5	432	47.47%	468	51.43%	900
275 Southeast Anchorage No. 6	539	55.28%	431	44.21%	970
305 South Midtown No. 1	55	36.91%	91	61.07%	146
310 South Midtown No. 2	366	44.58%	445	54.20%	811
315 South Midtown No. 3	394	44.12%	484	54.20%	878
320 South Midtown No. 4	337	49.56%	338	49.71%	675
325 South Midtown No. 5	449	59.47%	296	39.21%	745
350 North Midtown No. 1	196	62.62%	110	35.14%	306
355 North Midtown No. 2	184	56.10%	141	42.99%	325
360 North Midtown No. 3	128	53.56%	108	45.19%	236
365 North Midtown No. 4	206	58.19%	142	40.11%	348
370 North Midtown No. 5	356	57.79%	252	40.91%	608
375 North Midtown No. 6	317	54.10%	258	44.03%	575
380 North Midtown No. 7	873	63.44%	482	35.03%	1,355
405 Southwest Anchorage No. 1	325	42.71%	419	55.06%	744
410 Southwest Anchorage No. 2	364	44.07%	446	54.00%	810
415 Southwest Anchorage No. 3	376	44.39%	462	54.55%	838
420 Southwest Anchorage No. 4	208	44.92%	250	54.00%	458
425 Southwest Anchorage No. 5	430	48.04%	455	50.84%	885
430 Southwest Anchorage No. 6	614	48.46%	636	50.20%	1,250
450 West Anchorage No. 1	776	71.65%	294	27.15%	1,070
455 West Anchorage No. 2	436	62.46%	254	36.39%	690
460 West Anchorage No. 3	540	55.38%	418	42.87%	958
465 West Anchorage No. 4	220	48.25%	227	49.78%	447
470 West Anchorage No. 5	479	50.47%	459	48.37%	938
475 West Anchorage No. 6	374	49.34%	375	49.47%	749
480 West Anchorage No. 7	203	42.20%	275	57.17%	478

Precinct	Unresolved Write-In
270 Southeast Anchorage No. 5	0
275 Southeast Anchorage No. 6	0
305 South Midtown No. 1	0
310 South Midtown No. 2	0
315 South Midtown No. 3	0
320 South Midtown No. 4	0
325 South Midtown No. 5	0
350 North Midtown No. 1	0
355 North Midtown No. 2	0
360 North Midtown No. 3	0
365 North Midtown No. 4	0
370 North Midtown No. 5	0
375 North Midtown No. 6	0
380 North Midtown No. 7	0
405 Southwest Anchorage No. 1	0
410 Southwest Anchorage No. 2	0
415 Southwest Anchorage No. 3	0
420 Southwest Anchorage No. 4	0
425 Southwest Anchorage No. 5	0
430 Southwest Anchorage No. 6	0
450 West Anchorage No. 1	0
455 West Anchorage No. 2	0
460 West Anchorage No. 3	0
465 West Anchorage No. 4	0
470 West Anchorage No. 5	0
475 West Anchorage No. 6	0
480 West Anchorage No. 7	0

Precinct	Times Cast	Registered Voters
505 Downtown Anchorage No. 1	638	1,766
510 Downtown Anchorage No. 2	922	1,738
515 Downtown Anchorage No. 3	528	997
520 Downtown Anchorage No. 4	734	2,898
525 Downtown Anchorage No. 5	450	2,728
530 Downtown Anchorage No. 6	235	1,791
535 Downtown Anchorage No. 7	518	2,676
550 Government Hill	339	1,535
555 JBER	165	5,133
556 JBER No. 2	71	1,664
560 North Muldoon	258	1,877
565 Ship Creek	119	949
605 Airport Heights No. 1	817	2,295
610 Airport Heights No. 2	528	3,709
615 Mountainview No. 1	150	1,980
620 Mountainview No. 2	223	2,501
625 South Mountainview	334	2,479
650 University No. 1	185	1,080
655 University No. 2	538	3,835
660 University No. 3	869	2,932
665 University No. 4	371	1,492
670 University No. 5	1,260	4,545
705 East Anchorage No. 1	777	2,176
710 East Anchorage No. 2	990	3,021
715 East Anchorage No. 3	802	4,125
720 East Anchorage No. 4	937	2,679
725 East Anchorage No. 5	1,229	3,636

Precinct	Yes		No		Total Votes
505 Downtown Anchorage No. 1	407	63.79%	225	35.27%	632
510 Downtown Anchorage No. 2	671	72.78%	242	26.25%	913
515 Downtown Anchorage No. 3	349	66.10%	172	32.58%	521
520 Downtown Anchorage No. 4	489	66.62%	234	31.88%	723
525 Downtown Anchorage No. 5	291	64.67%	159	35.33%	450
530 Downtown Anchorage No. 6	167	71.06%	62	26.38%	229
535 Downtown Anchorage No. 7	321	61.97%	191	36.87%	512
550 Government Hill	211	62.24%	121	35.69%	332
555 JBER	120	72.73%	43	26.06%	163
556 JBER No. 2	46	64.79%	25	35.21%	71
560 North Muldoon	152	58.91%	100	38.76%	252
565 Ship Creek	72	60.50%	42	35.29%	114
605 Airport Heights No. 1	602	73.68%	203	24.85%	805
610 Airport Heights No. 2	322	60.98%	198	37.50%	520
615 Mountainview No. 1	95	63.33%	52	34.67%	147
620 Mountainview No. 2	118	52.91%	101	45.29%	219
625 South Mountainview	162	48.50%	165	49.40%	327
650 University No. 1	105	56.76%	79	42.70%	184
655 University No. 2	315	58.55%	212	39.41%	527
660 University No. 3	516	59.38%	340	39.13%	856
665 University No. 4	216	58.22%	149	40.16%	365
670 University No. 5	589	46.75%	652	51.75%	1,241
705 East Anchorage No. 1	395	50.84%	364	46.85%	759
710 East Anchorage No. 2	445	44.95%	530	53.54%	975
715 East Anchorage No. 3	358	44.64%	425	52.99%	783
720 East Anchorage No. 4	497	53.04%	428	45.68%	925
725 East Anchorage No. 5	607	49.39%	605	49.23%	1,212

Precinct	Unresolved Write-In
505 Downtown Anchorage No. 1	0
510 Downtown Anchorage No. 2	0
515 Downtown Anchorage No. 3	0
520 Downtown Anchorage No. 4	0
525 Downtown Anchorage No. 5	0
530 Downtown Anchorage No. 6	0
535 Downtown Anchorage No. 7	0
550 Government Hill	0
555 JBER	0
556 JBER No. 2	0
560 North Muldoon	0
565 Ship Creek	0
605 Airport Heights No. 1	0
610 Airport Heights No. 2	0
615 Mountainview No. 1	0
620 Mountainview No. 2	0
625 South Mountainview	0
650 University No. 1	0
655 University No. 2	0
660 University No. 3	0
665 University No. 4	0
670 University No. 5	0
705 East Anchorage No. 1	0
710 East Anchorage No. 2	0
715 East Anchorage No. 3	0
720 East Anchorage No. 4	0
725 East Anchorage No. 5	0

Precinct	Times Cast	Registered Voters
750 Northeast Anchorage No. 1	560	3,655
755 Northeast Anchorage No. 2	493	3,813
760 Northeast Anchorage No. 3	646	3,888
765 Northeast Anchorage No. 4	364	2,668
805 Chugach Park No. 1	1,509	4,324
810 Eagle River No. 1	797	2,692
815 Eagle River No. 2	755	2,863
820 Hiland	906	2,677
825 Meadow Creek No. 1	783	2,434
830 Meadow Creek No. 2	498	1,290
850 Chugach Park No. 2	908	2,467
855 Chugiak	333	1,098
860 Eagle River No. 3	581	2,865
865 Eklutna	755	2,077
870 Fire Lake	812	2,737
875 Peters Creek No. 1	1,068	2,763
880 Peters Creek No. 2	566	1,690
999 Areawide	206	0
Municipality of Anchorage - Total	66,848	235,398
Cumulative		
Cumulative	0	0
Cumulative - Total	0	0
MOA - Total	66,848	235,398

Precinct	Yes	No	Total Votes
750 Northeast Anchorage No. 1	293 52.32%	259 46.25%	552
755 Northeast Anchorage No. 2	232 47.06%	259 52.54%	491
760 Northeast Anchorage No. 3	286 44.27%	351 54.33%	637
765 Northeast Anchorage No. 4	168 46.15%	190 52.20%	358
805 Chugach Park No. 1	619 41.02%	865 57.32%	1,484
810 Eagle River No. 1	310 38.90%	471 59.10%	781
815 Eagle River No. 2	350 46.36%	399 52.85%	749
820 Hiland	352 38.85%	546 60.26%	898
825 Meadow Creek No. 1	302 38.57%	473 60.41%	775
830 Meadow Creek No. 2	189 37.95%	306 61.45%	495
850 Chugach Park No. 2	333 36.67%	570 62.78%	903
855 Chugiak	100 30.03%	231 69.37%	331
860 Eagle River No. 3	215 37.01%	356 61.27%	571
865 Eklutna	273 36.16%	472 62.52%	745
870 Fire Lake	260 32.02%	539 66.38%	799
875 Peters Creek No. 1	332 31.09%	726 67.98%	1,058
880 Peters Creek No. 2	156 27.56%	401 70.85%	557
999 Areawide	132 64.08%	71 34.47%	203
Municipality of Anchorage - Total	32,737 48.97%	33,187 49.65%	65,924
Cumulative			
Cumulative	0	0	0
Cumulative - Total	0	0	0
MOA - Total	32,737 48.97%	33,187 49.65%	65,924

Precinct	Unresolved Write-In
750 Northeast Anchorage No. 1	0
755 Northeast Anchorage No. 2	0
760 Northeast Anchorage No. 3	0
765 Northeast Anchorage No. 4	0
805 Chugach Park No. 1	0
810 Eagle River No. 1	0
815 Eagle River No. 2	0
820 Hiland	0
825 Meadow Creek No. 1	0
830 Meadow Creek No. 2	0
850 Chugach Park No. 2	0
855 Chugiak	0
860 Eagle River No. 3	0
865 Eklutna	0
870 Fire Lake	0
875 Peters Creek No. 1	0
880 Peters Creek No. 2	0
999 Areawide	0
Municipality of Anchorage - Total	0
Cumulative	
Cumulative	0
Cumulative - Total	0
MOA - Total	0

PROPOSITION 10 - CHARTER AMENDMENT TO REMOVE OUTDATED LANGUAGE- FORMER TELEPHONE UTILITY (Vote for 1)

Precinct	Times Cast	Registered Voters
MOA		
Municipality of Anchorage		
105 Girdwood	776	1,902
110 Indian	106	300
115 South Anchorage No. 1	1,206	2,762
120 South Anchorage No. 2	1,630	3,245
125 South Anchorage No. 3	1,375	2,859
130 South Anchorage No. 4	1,390	3,055
135 South Anchorage No. 5	651	1,376
140 Stuckagain Heights	246	431
150 Dimond	460	3,336
155 Oceanview No. 1	1,038	3,141
160 Oceanview No. 2	761	1,851
165 Oceanview No. 3	782	2,758
170 Oceanview No. 4	883	1,924
175 Oceanview No. 5	604	1,987
205 Hillside No. 1	347	2,340
210 Hillside No. 2	1,010	3,674
215 Hillside No. 3	575	1,553
220 Hillside No. 4	754	1,994
225 Hillside No. 5	800	1,683
230 Hillside No. 6	1,165	2,166
235 Hillside No. 7	919	1,697
250 Southeast Anchorage No. 1	540	3,212
255 Southeast Anchorage No. 2	466	1,601
260 Southeast Anchorage No. 3	666	2,562
265 Southeast Anchorage No. 4	717	2,154

Precinct	Yes		No		Total Votes
MOA					
Municipality of Anchorage					
105 Girdwood	617	79.51%	85	10.95%	702
110 Indian	76	71.70%	22	20.75%	98
115 South Anchorage No. 1	895	74.21%	263	21.81%	1,158
120 South Anchorage No. 2	1,184	72.64%	364	22.33%	1,548
125 South Anchorage No. 3	982	71.42%	312	22.69%	1,294
130 South Anchorage No. 4	1,055	75.90%	259	18.63%	1,314
135 South Anchorage No. 5	493	75.73%	113	17.36%	606
140 Stuckagain Heights	208	84.55%	24	9.76%	232
150 Dimond	308	66.96%	136	29.57%	444
155 Oceanview No. 1	732	70.52%	247	23.80%	979
160 Oceanview No. 2	539	70.83%	183	24.05%	722
165 Oceanview No. 3	544	69.57%	199	25.45%	743
170 Oceanview No. 4	654	74.07%	185	20.95%	839
175 Oceanview No. 5	417	69.04%	156	25.83%	573
205 Hillside No. 1	236	68.01%	95	27.38%	331
210 Hillside No. 2	708	70.10%	239	23.66%	947
215 Hillside No. 3	422	73.39%	117	20.35%	539
220 Hillside No. 4	489	64.85%	225	29.84%	714
225 Hillside No. 5	616	77.00%	144	18.00%	760
230 Hillside No. 6	880	75.54%	244	20.94%	1,124
235 Hillside No. 7	675	73.45%	192	20.89%	867
250 Southeast Anchorage No. 1	360	66.67%	157	29.07%	517
255 Southeast Anchorage No. 2	316	67.81%	124	26.61%	440
260 Southeast Anchorage No. 3	464	69.67%	168	25.23%	632
265 Southeast Anchorage No. 4	518	72.25%	171	23.85%	689

Precinct	Unresolved Write-In
MOA	
Municipality of Anchorage	
105 Girdwood	0
110 Indian	0
115 South Anchorage No. 1	0
120 South Anchorage No. 2	0
125 South Anchorage No. 3	0
130 South Anchorage No. 4	0
135 South Anchorage No. 5	0
140 Stuckagain Heights	0
150 Dimond	0
155 Oceanview No. 1	0
160 Oceanview No. 2	0
165 Oceanview No. 3	0
170 Oceanview No. 4	0
175 Oceanview No. 5	0
205 Hillside No. 1	0
210 Hillside No. 2	0
215 Hillside No. 3	0
220 Hillside No. 4	0
225 Hillside No. 5	0
230 Hillside No. 6	0
235 Hillside No. 7	0
250 Southeast Anchorage No. 1	0
255 Southeast Anchorage No. 2	0
260 Southeast Anchorage No. 3	0
265 Southeast Anchorage No. 4	0

Precinct	Times Cast	Registered Voters
270 Southeast Anchorage No. 5	910	3,246
275 Southeast Anchorage No. 6	975	2,182
305 South Midtown No. 1	149	658
310 South Midtown No. 2	821	3,513
315 South Midtown No. 3	893	3,485
320 South Midtown No. 4	680	3,830
325 South Midtown No. 5	755	3,566
350 North Midtown No. 1	313	1,135
355 North Midtown No. 2	328	1,313
360 North Midtown No. 3	239	1,039
365 North Midtown No. 4	354	2,936
370 North Midtown No. 5	616	2,976
375 North Midtown No. 6	586	2,157
380 North Midtown No. 7	1,376	2,684
405 Southwest Anchorage No. 1	761	1,844
410 Southwest Anchorage No. 2	826	2,364
415 Southwest Anchorage No. 3	847	2,699
420 Southwest Anchorage No. 4	463	2,673
425 Southwest Anchorage No. 5	895	2,418
430 Southwest Anchorage No. 6	1,267	3,333
450 West Anchorage No. 1	1,083	1,830
455 West Anchorage No. 2	698	2,238
460 West Anchorage No. 3	975	3,297
465 West Anchorage No. 4	456	1,922
470 West Anchorage No. 5	949	2,497
475 West Anchorage No. 6	758	1,984
480 West Anchorage No. 7	481	1,778

Precinct	Yes		No		Total Votes
270 Southeast Anchorage No. 5	642	70.55%	230	25.27%	872
275 Southeast Anchorage No. 6	752	77.13%	167	17.13%	919
305 South Midtown No. 1	88	59.06%	59	39.60%	147
310 South Midtown No. 2	546	66.50%	222	27.04%	768
315 South Midtown No. 3	596	66.74%	248	27.77%	844
320 South Midtown No. 4	467	68.68%	190	27.94%	657
325 South Midtown No. 5	573	75.89%	143	18.94%	716
350 North Midtown No. 1	240	76.68%	57	18.21%	297
355 North Midtown No. 2	241	73.48%	66	20.12%	307
360 North Midtown No. 3	164	68.62%	62	25.94%	226
365 North Midtown No. 4	259	73.16%	75	21.19%	334
370 North Midtown No. 5	435	70.62%	147	23.86%	582
375 North Midtown No. 6	429	73.21%	126	21.50%	555
380 North Midtown No. 7	1,121	81.47%	185	13.44%	1,306
405 Southwest Anchorage No. 1	563	73.98%	143	18.79%	706
410 Southwest Anchorage No. 2	563	68.16%	217	26.27%	780
415 Southwest Anchorage No. 3	569	67.18%	233	27.51%	802
420 Southwest Anchorage No. 4	300	64.79%	138	29.81%	438
425 Southwest Anchorage No. 5	652	72.85%	190	21.23%	842
430 Southwest Anchorage No. 6	938	74.03%	266	20.99%	1,204
450 West Anchorage No. 1	923	85.23%	110	10.16%	1,033
455 West Anchorage No. 2	537	76.93%	131	18.77%	668
460 West Anchorage No. 3	721	73.95%	203	20.82%	924
465 West Anchorage No. 4	319	69.96%	110	24.12%	429
470 West Anchorage No. 5	690	72.71%	211	22.23%	901
475 West Anchorage No. 6	565	74.54%	168	22.16%	733
480 West Anchorage No. 7	346	71.93%	116	24.12%	462

Precinct	Unresolved Write-In
270 Southeast Anchorage No. 5	0
275 Southeast Anchorage No. 6	0
305 South Midtown No. 1	0
310 South Midtown No. 2	0
315 South Midtown No. 3	0
320 South Midtown No. 4	0
325 South Midtown No. 5	0
350 North Midtown No. 1	0
355 North Midtown No. 2	0
360 North Midtown No. 3	0
365 North Midtown No. 4	0
370 North Midtown No. 5	0
375 North Midtown No. 6	0
380 North Midtown No. 7	0
405 Southwest Anchorage No. 1	0
410 Southwest Anchorage No. 2	0
415 Southwest Anchorage No. 3	0
420 Southwest Anchorage No. 4	0
425 Southwest Anchorage No. 5	0
430 Southwest Anchorage No. 6	0
450 West Anchorage No. 1	0
455 West Anchorage No. 2	0
460 West Anchorage No. 3	0
465 West Anchorage No. 4	0
470 West Anchorage No. 5	0
475 West Anchorage No. 6	0
480 West Anchorage No. 7	0

Precinct	Times Cast	Registered Voters
505 Downtown Anchorage No. 1	638	1,766
510 Downtown Anchorage No. 2	922	1,738
515 Downtown Anchorage No. 3	528	997
520 Downtown Anchorage No. 4	734	2,898
525 Downtown Anchorage No. 5	450	2,728
530 Downtown Anchorage No. 6	235	1,791
535 Downtown Anchorage No. 7	518	2,676
550 Government Hill	339	1,535
555 JBER	165	5,133
556 JBER No. 2	71	1,664
560 North Muldoon	258	1,877
565 Ship Creek	119	949
605 Airport Heights No. 1	817	2,295
610 Airport Heights No. 2	528	3,709
615 Mountainview No. 1	150	1,980
620 Mountainview No. 2	223	2,501
625 South Mountainview	334	2,479
650 University No. 1	185	1,080
655 University No. 2	538	3,835
660 University No. 3	869	2,932
665 University No. 4	371	1,492
670 University No. 5	1,260	4,545
705 East Anchorage No. 1	777	2,176
710 East Anchorage No. 2	990	3,021
715 East Anchorage No. 3	802	4,125
720 East Anchorage No. 4	937	2,679
725 East Anchorage No. 5	1,229	3,636

Precinct	Yes		No		Total Votes
505 Downtown Anchorage No. 1	527	82.60%	83	13.01%	610
510 Downtown Anchorage No. 2	801	86.88%	84	9.11%	885
515 Downtown Anchorage No. 3	455	86.17%	51	9.66%	506
520 Downtown Anchorage No. 4	579	78.88%	106	14.44%	685
525 Downtown Anchorage No. 5	341	75.78%	94	20.89%	435
530 Downtown Anchorage No. 6	169	71.91%	47	20.00%	216
535 Downtown Anchorage No. 7	395	76.25%	91	17.57%	486
550 Government Hill	257	75.81%	59	17.40%	316
555 JBER	116	70.30%	40	24.24%	156
556 JBER No. 2	53	74.65%	13	18.31%	66
560 North Muldoon	183	70.93%	61	23.64%	244
565 Ship Creek	87	73.11%	24	20.17%	111
605 Airport Heights No. 1	651	79.68%	113	13.83%	764
610 Airport Heights No. 2	392	74.24%	112	21.21%	504
615 Mountainview No. 1	105	70.00%	39	26.00%	144
620 Mountainview No. 2	129	57.85%	89	39.91%	218
625 South Mountainview	214	64.07%	100	29.94%	314
650 University No. 1	152	82.16%	29	15.68%	181
655 University No. 2	388	72.12%	125	23.23%	513
660 University No. 3	654	75.26%	168	19.33%	822
665 University No. 4	291	78.44%	58	15.63%	349
670 University No. 5	900	71.43%	312	24.76%	1,212
705 East Anchorage No. 1	556	71.56%	178	22.91%	734
710 East Anchorage No. 2	685	69.19%	258	26.06%	943
715 East Anchorage No. 3	548	68.33%	209	26.06%	757
720 East Anchorage No. 4	743	79.30%	157	16.76%	900
725 East Anchorage No. 5	915	74.45%	272	22.13%	1,187

Precinct	Unresolved Write-In
505 Downtown Anchorage No. 1	0
510 Downtown Anchorage No. 2	0
515 Downtown Anchorage No. 3	0
520 Downtown Anchorage No. 4	0
525 Downtown Anchorage No. 5	0
530 Downtown Anchorage No. 6	0
535 Downtown Anchorage No. 7	0
550 Government Hill	0
555 JBER	0
556 JBER No. 2	0
560 North Muldoon	0
565 Ship Creek	0
605 Airport Heights No. 1	0
610 Airport Heights No. 2	0
615 Mountainview No. 1	0
620 Mountainview No. 2	0
625 South Mountainview	0
650 University No. 1	0
655 University No. 2	0
660 University No. 3	0
665 University No. 4	0
670 University No. 5	0
705 East Anchorage No. 1	0
710 East Anchorage No. 2	0
715 East Anchorage No. 3	0
720 East Anchorage No. 4	0
725 East Anchorage No. 5	0

Precinct	Times Cast	Registered Voters
750 Northeast Anchorage No. 1	560	3,655
755 Northeast Anchorage No. 2	493	3,813
760 Northeast Anchorage No. 3	646	3,888
765 Northeast Anchorage No. 4	364	2,668
805 Chugach Park No. 1	1,509	4,324
810 Eagle River No. 1	797	2,692
815 Eagle River No. 2	755	2,863
820 Hiland	906	2,677
825 Meadow Creek No. 1	783	2,434
830 Meadow Creek No. 2	498	1,290
850 Chugach Park No. 2	908	2,467
855 Chugiak	333	1,098
860 Eagle River No. 3	581	2,865
865 Eklutna	755	2,077
870 Fire Lake	812	2,737
875 Peters Creek No. 1	1,068	2,763
880 Peters Creek No. 2	566	1,690
999 Areawide	206	0
Municipality of Anchorage - Total	66,848	235,398
Cumulative		
Cumulative	0	0
Cumulative - Total	0	0
MOA - Total	66,848	235,398

Precinct	Yes		No		Total Votes
750 Northeast Anchorage No. 1	391	69.82%	145	25.89%	536
755 Northeast Anchorage No. 2	314	63.69%	160	32.45%	474
760 Northeast Anchorage No. 3	442	68.42%	173	26.78%	615
765 Northeast Anchorage No. 4	247	67.86%	104	28.57%	351
805 Chugach Park No. 1	1,070	70.91%	338	22.40%	1,408
810 Eagle River No. 1	523	65.62%	227	28.48%	750
815 Eagle River No. 2	578	76.56%	145	19.21%	723
820 Hiland	654	72.19%	203	22.41%	857
825 Meadow Creek No. 1	535	68.33%	210	26.82%	745
830 Meadow Creek No. 2	338	67.87%	139	27.91%	477
850 Chugach Park No. 2	641	70.59%	213	23.46%	854
855 Chugiak	215	64.56%	96	28.83%	311
860 Eagle River No. 3	376	64.72%	165	28.40%	541
865 Eklutna	518	68.61%	194	25.70%	712
870 Fire Lake	521	64.16%	227	27.96%	748
875 Peters Creek No. 1	723	67.70%	292	27.34%	1,015
880 Peters Creek No. 2	339	59.89%	186	32.86%	525
999 Areawide	138	66.99%	49	23.79%	187
Municipality of Anchorage - Total	48,476	72.52%	14,875	22.25%	63,351
Cumulative					
Cumulative	0		0		0
Cumulative - Total	0		0		0
MOA - Total	48,476	72.52%	14,875	22.25%	63,351

Precinct	Unresolved Write-In
750 Northeast Anchorage No. 1	0
755 Northeast Anchorage No. 2	0
760 Northeast Anchorage No. 3	0
765 Northeast Anchorage No. 4	0
805 Chugach Park No. 1	0
810 Eagle River No. 1	0
815 Eagle River No. 2	0
820 Hiland	0
825 Meadow Creek No. 1	0
830 Meadow Creek No. 2	0
850 Chugach Park No. 2	0
855 Chugiak	0
860 Eagle River No. 3	0
865 Eklutna	0
870 Fire Lake	0
875 Peters Creek No. 1	0
880 Peters Creek No. 2	0
999 Areawide	0
Municipality of Anchorage - Total	0
Cumulative	
Cumulative	0
Cumulative - Total	0
MOA - Total	0

PROPOSITION 11 - BEAR VALLEY LIMITED ROAD SERVICE AREA (LRSA) MILL LEVY 2.25 (Vote for 1)

Precinct	Times Cast	Registered Voters
MOA		
Municipality of Anchorage		
130 South Anchorage No. 4	0	0
135 South Anchorage No. 5	98	176
Municipality of Anchorage - Total	98	176
Cumulative		
Cumulative	0	0
Cumulative - Total	0	0
MOA - Total	98	176

Precinct	Yes		No		Total Votes
MOA					
Municipality of Anchorage					
130 South Anchorage No. 4	0		0		0
135 South Anchorage No. 5	85	86.73%	13	13.27%	98
Municipality of Anchorage - Total	85	86.73%	13	13.27%	98
Cumulative					
Cumulative	0		0		0
Cumulative - Total	0		0		0
MOA - Total	85	86.73%	13	13.27%	98

Precinct	Unresolved Write-In
MOA	
Municipality of Anchorage	
130 South Anchorage No. 4	0
135 South Anchorage No. 5	0
Municipality of Anchorage - Total	0
Cumulative	
Cumulative	0
Cumulative - Total	0
MOA - Total	0

PROPOSITION 12 - EAGLE BLUFF ESTATES NEW STREET LIGHT SERVICE AREA (Vote for 1)

Precinct	Times Cast	Registered Voters
MOA		
Municipality of Anchorage		
820 Hiland	24	65
Municipality of Anchorage - Total	24	65
Cumulative		
Cumulative	0	0
Cumulative - Total	0	0
MOA - Total	24	65

Precinct	Yes		No		Total Votes
MOA					
Municipality of Anchorage					
820 Hiland	7	29.17%	16	66.67%	23
Municipality of Anchorage - Total	7	29.17%	16	66.67%	23
Cumulative					
Cumulative	0		0		0
Cumulative - Total	0		0		0
MOA - Total	7	29.17%	16	66.67%	23

Precinct	Unresolved Write-In
MOA	
Municipality of Anchorage	
820 Hiland	0
Municipality of Anchorage - Total	0
Cumulative	
Cumulative	0
Cumulative - Total	0
MOA - Total	0