



**MUNICIPALITY OF ANCHORAGE
ASSEMBLY MEMORANDUM**

No. AM 324-2023

Meeting Date: April 25, 2023

1 **From: Municipal Clerk's Office and the MOA Elections Team**

2
3 **Subject: Certification of the April 4, 2023 Regular Municipal Election and**
4 **Concurrent Special Election**

5
6 **I. PRELIMINARY INFORMATION**

7
8 **New Precincts; New Districts:** With 100% accuracy, redistricting and reapportionment
9 changes that were made in 2022 by state and local agencies, were successfully
10 incorporated into this election. All precincts (96) and all Assembly Districts (6)
11 experienced boundary changes which affected every Anchorage voter.

12
13 **Turnout:** The voter turnout in 2023 with over 65,853 voters or 27.96% casting ballots in
14 the election is within the average range for elections since the MOA enacted Vote by
15 Mail/Vote at Home elections.

16
17 **Worksession:** Because certification is at a regular meeting, the Elections Team would
18 be willing to meet with the Assembly in a worksession to allow more time to discuss the
19 statistics and information in this report.

20
21 **II. CERTIFICATION INFORMATION**

22
23 This Assembly Memorandum is prepared by the Municipal Clerk's Office and MOA
24 Elections Team to provide the Assembly with the information it needs for certification of
25 the April 4, 2023 Regular Municipal Election, the sixth regular and tenth vote by mail
26 election held by the Municipality.

27
28 ***The Municipal Code.*** AMC 28.85.040 addresses certification of the election.

- 29 • First, "[t]he election commission and the municipal clerk shall report the results
30 of the commission's ballot review and election results at an assembly meeting
31 as soon as practicable."
- 32
33 • Second, "[i]f, after considering the information, the assembly determines that
34 the election was validly held, the assembly shall certify the results of the
35 election in accordance with the reports of the election commission and
36 municipal clerk."
- 37
38 • Next, this code section specifies that the "certification shall be subject to the
39 outcome of any recount under chapter 28.90 and any election contest under
40 chapter 28.100. Certification of the election is not subject to an assembly
41 motion to reconsider."
- 42
43 • Finally, the code provides two additional options for the Assembly:
 - 44 ○ "If the election commission or municipal clerk reports a failure to comply
45 with the provisions of law or illegal election practices, and that such

- 1 failure is sufficient to change the outcome of the election, the assembly
 2 may exclude the votes cast where such failure or illegal practices
 3 occurred from the total return or may declare the entire election invalid
 4 and order a new election...” and
 5 ○ “If the election commission or municipal clerk reports an apparent
 6 discrepancy in the returns, the assembly may order a recount of the
 7 votes in a specific race or contest, or for the entire election. The recount
 8 shall be conducted immediately by election officials.”
 9

10 The Municipal Clerk did not find any failure to comply with the provisions of law or any
 11 apparent discrepancy in the returns. The Commission has requested a small number of
 12 ballot envelopes to be held for a discussion with law enforcement for investigation.
 13

14 **Challenges.** There are four reasons for which an observer can file a challenge; those
 15 include Adjudication Challenge, Ballot Not Properly Cast or Improperly Rejected,
 16 Signature Challenge, and Voter Eligibility Challenge. Below is a summary of the
 17 challenges received:
 18

Signature Challenges	2
Signature Challenges staff resolved (granted)	2
Adjudication Challenge forms filed	1
Adjudication Challenges	1
Voter Eligibility Challenge	0
Voter Eligibility Challenge - staff addressed; referred to Commission - denied	0

19
 20 **Complaints.** Complaints are filed when an observer has concerns regarding election
 21 official conduct or misconduct. None of the complaints alleged election official
 22 misconduct under Anchorage Municipal Code and were more appropriately
 23 management concerns which should have been filed on suggestion forms. Even so,
 24 below is a list of concerns filed on complaint forms:
 25

Complaints	5
Complaints Received March 18-Election Day, April 5 - Staff Responded	2
Complaints Received April 6-April 25 - Staff Responded	3
Renewed Complaints to Commission for April 20	2

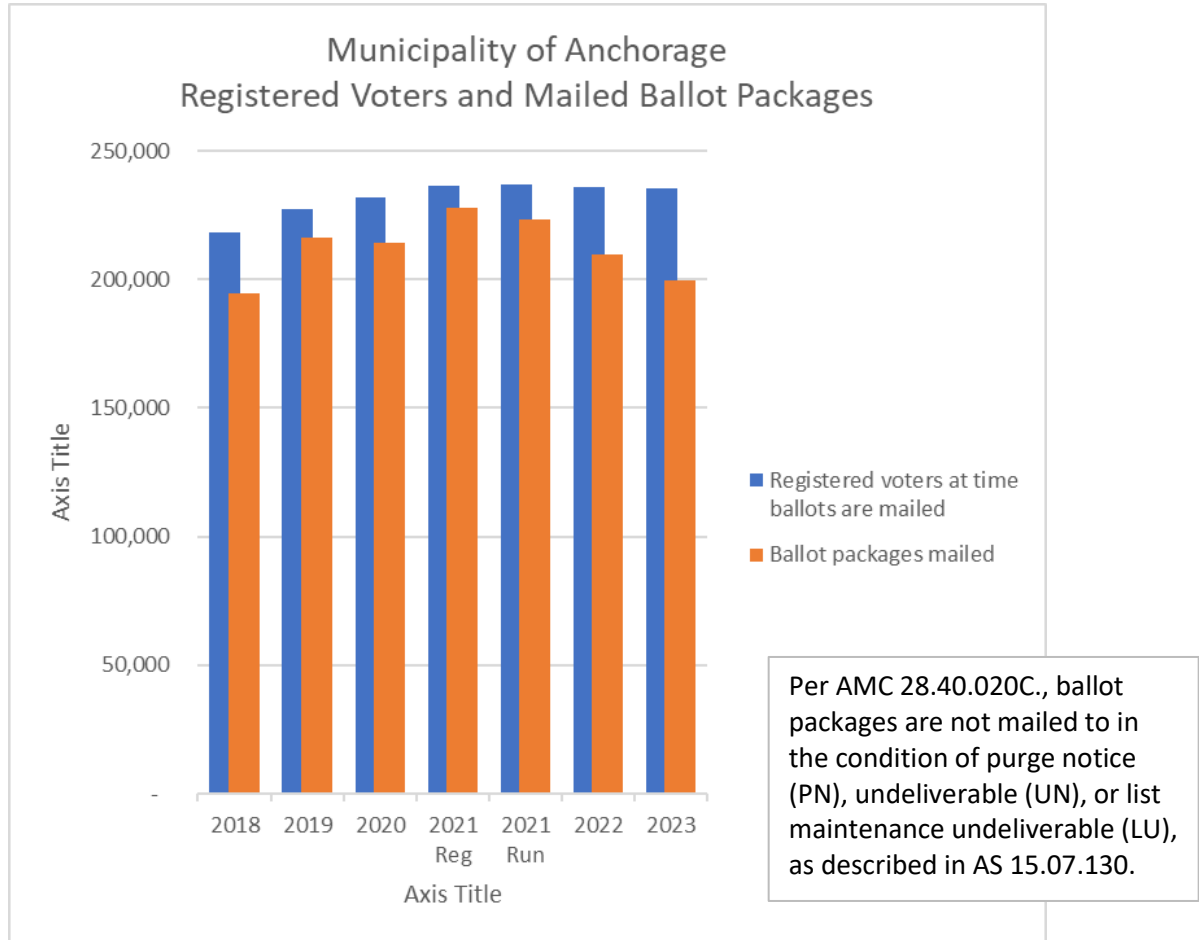
26
 27 **Reports.** The Election Commission’s Report of Canvass, the Official Results, the
 28 Statement of Votes Cast, and the Risk Limiting Audit are attached to this Memorandum.
 29

30 **III. STATISTICS**

31
 32 The MOA Elections Team reports the following statistical information regarding the April
 33 4, 2023 Regular Municipal Election.
 34

Ballots Packages

2023 Ballot packages mailed 3/14/22 (199,556+127):	199,683
2023 Military and Overseas Voter packages	1,014
2023 Replacement ballot packages mailed btw approx. 3/15-3/29/22:	72
2023 Electronic ballot packages distributed btw 3/15-4/5/22:	168
2023 In-person voting	2,613



Rejected Envelopes. The Commission report attached details the rejections of 863 ballot envelopes, the major categories are as follows:

- 623 rejected for no signature match (no sig match) on the ballot return envelope.
- 92 rejected for ballot return envelope postmarked after Election Day

Ballot Envelopes by Source

Unofficial counts by source information:

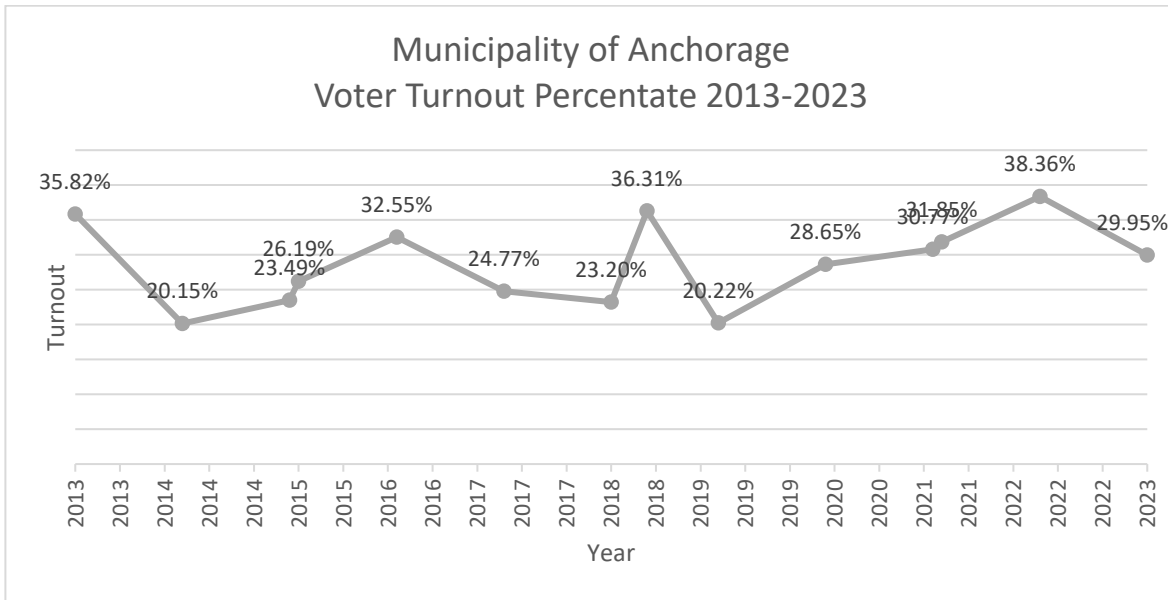
	2018*	2019*	2020	2021 Reg	2022	2023
USPS	46.7%	46.0%	51%	35%	30%	28%
Drop Box	38.0%	47.5%	49%	59%	64%	65%
AVC	14.8%	6.3%	0.4%	6%	6%	6%
Electronic	0.3%	0.2%	-	0.2%	0.3%	.2%

1
2
3
4

Voter Turnout

2023 Ballots processed and counted: 65,853

Voters turnout 27.96%



5
6
7
8
9
10
11
12
13
14
15
16

Respectfully submitted:

Municipal Clerk's Office
Barbara A. Jones, Municipal Clerk
Jamie Heinz, Election Administrator
Liz Edwards, Election Coordinator
Amy Solberg, Election Assistant
MOA Elections Team
Municipal Clerk's Office

ANCHORAGE ELECTION COMMISSION
REPORT OF CANVASS - REVISED
TO THE MUNICIPAL ASSEMBLY
REVIEW OF THE APRIL 4, 2023 REGULAR MUNICIPAL ELECTION
APRIL 20, 2023

Members of the Anchorage Election Commission attended Logic and Accuracy Testing on March 2, 2023, and also attended a variety of election worker trainings and visited the Election Center in February and March.

On April 20, 2023, at 5:00 p.m., the Anchorage Election Commission was scheduled and did meet in the Public Session of Canvass at the MOA Election Center. At the meeting, the Commission voted on which ballot envelopes would be rejected. The Commission also reviewed a few complaints. The Commission dismissed one complaint and thanked the Election Administrator for working with an observer to get information regarding the second complaint. The following ballot envelopes were rejected for the following reasons:

Rejected Envelopes

• Duplicate – Voter voted mailed ballot and at AVC	12
• <i>Empty Ballot Return Envelope or contained other materials</i>	3
• <i>Ballot Returned without Return Envelope (unable to ID voter)</i>	21
• <i>Voter Failed to Provide Identifying Information</i>	0
• <i>Voter Is Inactive</i>	1
• <i>Electronic Ballot Not Applied For</i>	1
• <i>Multiple Ballots in One Envelope</i>	3
• <i>Registered Outside the MOA</i>	10
• <i>Voter Does Not Meet Certification Requirements</i>	0
• <i>Voter Returned Ballot Envelope & Asked to Be Removed from Voter Roll</i>	1
• <i>Voter Registered Too Late</i>	5
• <i>Ballot Received Too Late (After Polls Closed at AVC, Dropbox, & via email)</i>	15
• <i>Ballot Return Envelope Postmarked after Election Day</i>	92
• <i>No Postmark and Received after Election Day</i>	0
• <i>Unclear Postmark with Additional Information from USPS</i>	0
• <i>Voter Not Registered</i>	2
• <i>Voter is Deceased</i>	1
• <i>Inadequate Witnessing</i>	0
• <i>Voter Failed to Sign Ballot Return Envelope</i>	36
• <i>No Signature Match on Ballot Return Envelope</i>	623
• <i>No Reference Signature</i>	7
• <i>Ballot Hand Delivered After Election Day</i>	0
• <i>Ballot Vote by Someone Other than Voter</i>	9
• <i>No ID Provided at Time of Voting</i>	0
• <i>Household Signature, not resolved</i>	0
• <i>Ballot Voted by Person Using Power of Attorney</i>	2
• <i>Previous Election Ballot Envelope Received</i>	1
• <i>Other</i>	0
Total Rejected Envelopes	863

REPORT OF CANVASS - REVISED

April 25, 2023

1
2
3
4
5
6
7
8
9
10
11
12
13
14
15
16
17
18

Notice of Ballot Rejection: The Municipal Clerk's Office will be sending a notice of ballot rejection to each of the individual voters whose ballot was rejected as required by AMC 28.85.010G.

There were no failures to comply with the provisions of law that were likely to change the outcomes of any of the candidate, races, or issues on the ballot.

Dated this 20th day of April, 2023.



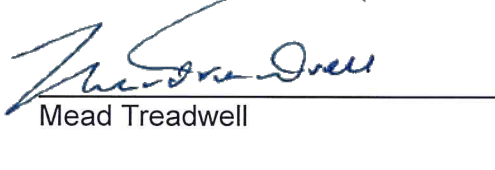
Lisa Torkelson, Chair



Loren Leman, Vice Chair



Glennis Ireland



Mead Treadwell

Election Summary Report

General Election
Municipality of Anchorage

April 04, 2023

Summary for: All Contests, All Districts, All Tabulators, All Counting Groups

OFFICIAL RESULTS- April 25, 2023
Regular Municipal Election and Special Concurrent Election

Registered Voters: 65,853 of 235,546 (27.96%)

Ballots Cast: 131,531

ASSEMBLY DISTRICT 1 - SEAT B (Vote for 1)

		Total	
Times Cast		6,164 / 35,664	17.28%
Candidate	Party	Total	
DANGER, Nick		663	11.31%
TRUEBLOOD, John		1,398	23.84%
CONSTANT, Christopher		3,803	64.85%
Total Votes		5,864	
		Total	
Unresolved Write-In		61	

ASSEMBLY DISTRICT 2 - SEAT C (Vote for 1)

		Total	
Times Cast		9,928 / 38,926	25.50%
Candidate	Party	Total	
ARLINGTON, Jim		3,860	40.80%
MYERS, Scott		5,601	59.20%
Total Votes		9,461	
		Total	
Unresolved Write-In		57	

ASSEMBLY DISTRICT 3 - SEAT E (Vote for 1)


		Total	
Times Cast		12,960 / 41,176	31.47%
Candidate	Party	Total	
DARDEN, Dustin Thomas House		487	3.88%
BRAWLEY, Anna		7,103	56.64%
FLYNN, Brian		4,950	39.47%
Total Votes		12,540	
		Total	
Unresolved Write-In		60	

ASSEMBLY DISTRICT 4 - SEAT G (Vote for 1)

		Total	
Times Cast		10,841 / 39,683	27.32%
Candidate	Party	Total	
SZANTO, Travis		4,821	45.72%
RIVERA, Felix		5,724	54.28%
Total Votes		10,545	
		Total	
Unresolved Write-In		50	

ASSEMBLY DISTRICT 5 - SEAT H (2-Year Term) (Vote for 1)

		Total	
Times Cast		9,724 / 38,159	25.48%
Candidate	Party	Total	
SLOAN, Leigh		3,833	40.65%
BRONGA, Karen		5,596	59.35%
Total Votes		9,429	
		Total	
Unresolved Write-In		46	

ASSEMBLY DISTRICT 5 - SEAT I (Vote for 1)

		Total	
Times Cast		9,724 / 38,159	25.48%
Candidate	Party	Total	
MARTINEZ, George		5,317	56.72%
MOORE, Spencer		4,057	43.28%
Total Votes		9,374	
		Total	
Unresolved Write-In		37	

ASSEMBLY DISTRICT 6 - SEAT K (Vote for 1)

		Total	
Times Cast		16,102 / 41,938	38.39%
Candidate	Party	Total	
RIES, Rachel		7,110	45.46%
INSALACO, Mikel		602	3.85%
JOHNSON, Zac		7,929	50.69%
Total Votes		15,641	
		Total	
Unresolved Write-In		53	

SCHOOL BOARD - SEAT C (Vote for 1)

		Total	
Times Cast		65,853 / 235,546	27.96%
Candidate	Party	Total	
DONLEY, Dave		35,269	57.50%
BOLL, Irene		26,072	42.50%
Total Votes		61,341	
		Total	
Unresolved Write-In		415	

SCHOOL BOARD - SEAT D (Vote for 1)

		Total	
Times Cast		65,853 / 235,546	27.96%
Candidate	Party	Total	
COX, Mark Anthony		28,362	46.40%
HOLLEMAN, Andy		32,766	53.60%
Total Votes		61,128	
		Total	
Unresolved Write-In		447	

BEAR VALLEY LRSA - SEAT A (Vote for 1)

		Total	
Times Cast		78 / 175	44.57%
Candidate	Party	Total	
Total Votes		0	
		Total	
Unresolved Write-In		21	

BIRCH TREE/ELMORE LRSA - SEAT A (Vote for 1)

		Total	
Times Cast		567 / 1,112	50.99%
Candidate	Party	Total	
BOSCO, Ed		381	100.00%
Total Votes		381	
		Total	
Unresolved Write-In		23	

BIRCH TREE/ELMORE LRSA - SEAT D (Vote for 1)

		Total	
Times Cast		567 / 1,112	50.99%
Candidate	Party	Total	
Total Votes		39	
		Total	
TIMM, Ross	WRITE-IN	39	100.00%
Unresolved Write-In		75	

BIRCH TREE/ELMORE LRSA - SEAT E (Vote for 1)

		Total	
Times Cast		567 / 1,112	50.99%
Candidate	Party	Total	
HANSEN, Howard		379	100.00%
Total Votes		379	
		Total	
Unresolved Write-In		11	

CHUGIAK FIRE SERVICE AREA - SEAT A (Vote for 1)

		Total	
Times Cast		3,324 / 10,225	32.51%
Candidate	Party	Total	
Total Votes		170	
		Total	
PARKS, Darryl	WRITE-IN	170	100.00%
Unresolved Write-In		231	

GIRDWOOD VALLEY SERVICE AREA - SEAT D (Vote for 1)

		Total	
Times Cast		839 / 1,881	44.60%
Candidate	Party	Total	
EDINGTON, Mike		498	61.25%
OKONEK, Kellie		315	38.75%
Total Votes		813	
		Total	
Unresolved Write-In		1	

GIRDWOOD VALLEY SERVICE AREA - SEAT E (Vote for 1)

		Total	
Times Cast		839 / 1,881	44.60%
Candidate	Party	Total	
SULLIVAN, Briana		462	59.00%
LAVENDER, Brooke		321	41.00%
Total Votes		783	
		Total	
Unresolved Write-In		8	

GLEN ALPS SERVICE AREA - SEAT A (Vote for 1)

		Total	
Times Cast		310 / 605	51.24%
Candidate	Party	Total	
SCHUSTER, Andrea		225	100.00%
Total Votes		225	
		Total	
Unresolved Write-In		12	

GLEN ALPS SERVICE AREA - SEAT B (Vote for 1)

		Total	
Times Cast		310 / 605	51.24%
Candidate	Party	Total	
KUIJPER, Greg		230	100.00%
Total Votes		230	
		Total	
Unresolved Write-In		10	

HOMESTEAD LRSA - SEAT B (Vote for 1)

		Total	
Times Cast		55 / 99	55.56%
Candidate	Party	Total	
Total Votes		20	
		Total	
WOODS, Ben	WRITE-IN	20	100.00%
Unresolved Write-In		3	

LAKEHILL LRSA - SEAT C (Vote for 1)

		Total	
Times Cast		79 / 159	49.69%
Candidate	Party	Total	
Total Votes		0	
		Total	
Unresolved Write-In		17	

MOUNTAIN PARK ESTATES LRSA - SEAT B (Vote for 1)

		Total	
Times Cast		102 / 240	42.50%
Candidate	Party	Total	
Total Votes		0	
		Total	
Unresolved Write-In		17	

MOUNTAIN PARK/ROBIN HILL RRSA - SEAT C (Vote for 1)

		Total	
Times Cast		346 / 673	51.41%
Candidate	Party	Total	
Total Votes		35	
		Total	
BAKER, Jeff	WRITE-IN	35	100.00%
Unresolved Write-In		49	

MOUNTAIN PARK/ROBIN HILL RRSA - SEAT D (Vote for 1)

		Total	
Times Cast		346 / 673	51.41%
Candidate	Party	Total	
EMERTON, Eric		210	100.00%
Total Votes		210	
		Total	
Unresolved Write-In		9	

PARADISE VALLEY SOUTH LRSA - SEAT B (Vote for 1)

		Total	
Times Cast		31 / 68	45.59%
Candidate	Party	Total	
Total Votes		0	
		Total	
Unresolved Write-In		6	

RABBIT CREEK VIEW AND RABBIT CREEK HEIGHTS LRSA - SEAT B (Vote for 1)

		Total	
Times Cast		123 / 319	38.56%
Candidate	Party	Total	
Total Votes		16	
		Total	
POMRANING, Verne	WRITE-IN	16	100.00%
Unresolved Write-In		27	

RAVEN WOODS/BUBBLING BROOK LRSA - SEAT B (Vote for 1)

		Total	
Times Cast		39 / 68	57.35%
Candidate	Party	Total	
Total Votes		0	
		Total	
Unresolved Write-In		14	

ROCKHILL LRSA - SEAT B (Vote for 1)

		Total	
Times Cast		93 / 155	60.00%
Candidate	Party	Total	
Total Votes		0	
		Total	
Unresolved Write-In		11	

SECTION 6/CAMPBELL AIRSTRIP ROAD LRSA - SEAT A (Vote for 1)

		Total	
Times Cast		273 / 440	62.05%
Candidate	Party	Total	
GROENEWEG, Robert		240	100.00%
Total Votes		240	
		Total	
Unresolved Write-In		4	

SEQUOIA ESTATES LRSA - SEAT A (Vote for 1)

		Total	
Times Cast		38 / 65	58.46%
Candidate	Party	Total	
Total Votes		0	
		Total	
Unresolved Write-In		14	

SEQUOIA ESTATES LRSA - SEAT B (Vote for 1)

		Total	
Times Cast		38 / 65	58.46%
Candidate	Party	Total	
Total Votes		0	
		Total	
Unresolved Write-In		13	

SKYRANCH ESTATES LRSA - SEAT B (Vote for 1)

		Total	
Times Cast		120 / 204	58.82%
Candidate	Party	Total	
LYONS, John		109	100.00%
Total Votes		109	
		Total	
Unresolved Write-In		1	

SOUTH GOLDENVIEW RRSA - SEAT A (Vote for 1)

		Total	
Times Cast		732 / 1,541	47.50%
Candidate	Party	Total	
VENDL, Lawrence		533	100.00%
Total Votes		533	
		Total	
Unresolved Write-In		10	

SRW HOMEOWNERS' LRSA - SEAT C (Vote for 1)

		Total	
Times Cast		132 / 290	45.52%
Candidate	Party	Total	
KILPATRICK, Kelly		102	100.00%
Total Votes		102	
		Total	
Unresolved Write-In		4	

TALUS WEST LRSA - SEAT A (Vote for 1)

		Total	
Times Cast		278 / 550	50.55%
Candidate	Party	Total	
Total Votes		0	
		Total	
Unresolved Write-In		45	

TOTEM LRSA - SEAT B (Vote for 1)

		Total	
Times Cast		83 / 157	52.87%
Candidate	Party	Total	
Total Votes		0	
		Total	
Unresolved Write-In		18	

UPPER GROVER LRSA - SEAT B (Vote for 1)

		Total	
Times Cast		53 / 93	56.99%
Candidate	Party	Total	
COTTRELL, Denise		47	100.00%
Total Votes		47	
		Total	
Unresolved Write-In		0	

UPPER O'MALLEY LRSA - SEAT A (Vote for 1)

		Total	
Times Cast		780 / 1,471	53.03%
Candidate	Party	Total	
Total Votes		45	
		Total	
KROHN, Don	WRITE-IN	45	100.00%
Unresolved Write-In		75	

VALLI VUE ESTATES LRSA - SEAT B (Vote for 1)

		Total	
Times Cast		287 / 557	51.53%
Candidate	Party	Total	
WARREN, Kirk		223	100.00%
Total Votes		223	
		Total	
Unresolved Write-In		3	

VALLI VUE ESTATES LRSA - SEAT E (Vote for 1)

		Total	
Times Cast		287 / 557	51.53%
Candidate	Party	Total	
BUTLER, Russell		226	100.00%
Total Votes		226	
		Total	
Unresolved Write-In		3	

VILLAGES SCENIC PARKWAY LRSA - SEAT A (Vote for 1)

		Total	
Times Cast		49 / 95	51.58%

Candidate	Party	Total	
Total Votes		23	

		Total	
COBURN, Bret	WRITE-IN	23	100.00%
Unresolved Write-In		2	

PROPOSITION A - ANCHORAGE PARKS AND RECREATION SERVICE AREA CAPITAL IMPROVEMENT BONDS (Vote for 1)

		Total	
Times Cast		65,853 / 235,546	27.96%

Candidate	Party	Total	
Yes		36,422	56.75%
No		27,761	43.25%
Total Votes		64,183	

		Total	
Unresolved Write-In		0	

PROPOSITION 1 - CAPITAL IMPROVEMENTS FOR THE ANCHORAGE SCHOOL DISTRICT BONDS (Vote for 1)

		Total	
Times Cast		65,853 / 235,546	27.96%

Candidate	Party	Total	
Yes		34,951	53.78%
No		30,034	46.22%
Total Votes		64,985	

		Total	
Unresolved Write-In		0	

PROPOSITION 2 - AREAWIDE PUBLIC SAFETY AND TRANSIT CAPITAL IMPROVEMENT BONDS (Vote for 1)

		Total	
Times Cast		65,853 / 235,546	27.96%

Candidate	Party	Total	
Yes		36,764	56.48%
No		28,325	43.52%
Total Votes		65,089	

		Total	
Unresolved Write-In		0	

PROPOSITION 3 - ANCHORAGE ROADS AND DRAINAGE BONDS (Vote for 1)

		Total	
Times Cast		65,853 / 235,546	27.96%
Candidate	Party	Total	
Yes		39,218	60.51%
No		25,598	39.49%
Total Votes		64,816	
		Total	
Unresolved Write-In		0	

PROPOSITION 4 - ANCHORAGE FIRE SERVICE AREA FIRE PROTECTION BONDS (Vote for 1)

		Total	
Times Cast		65,853 / 235,546	27.96%
Candidate	Party	Total	
Yes		40,467	62.52%
No		24,257	37.48%
Total Votes		64,724	
		Total	
Unresolved Write-In		0	

PROPOSITION 5 - CHUGIAK FIRE SERVICE AREA FIRE PROTECTION BONDS (Vote for 1)

		Total	
Times Cast		65,853 / 235,546	27.96%
Candidate	Party	Total	
Yes		39,138	60.70%
No		25,335	39.30%
Total Votes		64,473	
		Total	
Unresolved Write-In		0	

PROPOSITION 6 - CREATION OF THE CHUGACH STATE PARK ACCESS SERVICE AREA (Vote for 1)

		Total	
Times Cast		55,084 / 201,513	27.34%
Candidate	Party	Total	
Yes		30,528	59.68%
No		20,623	40.32%
Total Votes		51,151	
		Total	
Unresolved Write-In		0	

PROPOSITION 7 - GIRDWOOD VALLEY SERVICE AREA LOCAL HOUSING/ECONOMIC POWER (Vote for 1)



		Total	
Times Cast		839 / 1,881	44.60%

Candidate	Party	Total	
Yes		634	80.25%
No		156	19.75%
Total Votes		790	

		Total	
Unresolved Write-In		0	

PROPOSITION 8 - APPROVING ANNEXATION OF GRANDEUR LOTS 1-5 TO RCVH (Vote for 1)

		Total	
Times Cast		123 / 319	38.56%

Candidate	Party	Total	
Yes		80	70.18%
No		34	29.82%
Total Votes		114	

		Total	
Unresolved Write-In		0	

PROPOSITION 9 - APPROVING ANNEXATION OF SPRUCE TERRACES TO SGV (Vote for 1)

		Total	
Times Cast		732 / 1,541	47.50%

Candidate	Party	Total	
Yes		438	65.96%
No		226	34.04%
Total Votes		664	

		Total	
Unresolved Write-In		0	

PROPOSITION 10 - APPROVING DE-ANNEXATION OF CROMWELL HEIGHTS BLK 1, LOTS 1-2 (Vote for 1)

		Total	
Times Cast		79 / 159	49.69%

Candidate	Party	Total	
Yes		44	66.67%
No		22	33.33%
Total Votes		66	

		Total	
Unresolved Write-In		0	

PROPOSITION 11 - CHARTER AMENDMENT - SECTION 13.11 TO CHANGE TRUST FUND MANAGEMENT (Vote for 1)

		Total	
Times Cast		65,853 / 235,546	27.96%

Candidate	Party	Total	
Yes		35,105	59.21%
No		24,183	40.79%
Total Votes		59,288	

		Total	
Unresolved Write-In		0	

PROPOSITION 12 - RESIDENTIAL REAL PROPERTY TAX EXEMPTION INCREASE (Vote for 1)

		Total	
Times Cast		65,853 / 235,546	27.96%

Candidate	Party	Total	
Yes		44,532	72.75%
No		16,678	27.25%
Total Votes		61,210	

		Total	
Unresolved Write-In		0	

PROPOSITION 13 – CHARTER AMENDMENT - FILLING VACANCIES FOR ASSEMBLY AND MAYOR (Vote for 1)

		Total	
Times Cast		65,853 / 235,546	27.96%

Candidate	Party	Total	
Yes		27,220	45.61%
No		32,458	54.39%
Total Votes		59,678	

		Total	
Unresolved Write-In		0	

PROPOSITION 14 – CHARTER AMENDMENT - MARIJUANA TAX PROCEEDS TO CHILDCARE/EDUCATION (Vote for 1)

		Total	
Times Cast		65,678 / 235,546	27.88%

Candidate	Party	Total	
Yes		35,284	55.92%
No		27,815	44.08%
Total Votes		63,099	

		Total	
Unresolved Write-In		0	

Election Summary Report



General Election

Municipality of Anchorage

April 04, 2023

Summary for: PROPOSITION 3 - ANCHORAGE ROADS AND DRAINAGE BONDS, In ARDSA, All Tabulators, All Counting Groups

OFFICIAL RESULTS- April 25, 2023

Regular Municipal Election and Special Concurrent Election

Precincts Reported: 0 of 76 (0.00%)

Registered Voters: 47,749 of 186,700 (25.58%)

Ballots Cast: 95,376

PROPOSITION 3 - ANCHORAGE ROADS AND DRAINAGE BONDS (Vote for 1)

Precincts Reported: 0 of 76 (0.00%)

		Total	
Times Cast		47,749 / 186,700	25.58%
Candidate	Party	Total	
Yes		29,621	62.97%
No		17,419	37.03%
Total Votes		47,040	
		Total	
Unresolved Write-In		0	



Election Summary Report

General Election

Municipality of Anchorage

April 04, 2023

Summary for: PROPOSITION 4 - ANCHORAGE FIRE SERVICE AREA FIRE PROTECTION BONDS, In Fire, All Tabulators, All Counting Groups

OFFICIAL RESULTS- April 25, 2023
Regular Municipal Election and Special Concurrent Election

Precincts Reported: 0 of 89 (0.00%)

Registered Voters: 60,755 of 221,589 (27.42%)

Ballots Cast: 121,352

PROPOSITION 4 - ANCHORAGE FIRE SERVICE AREA FIRE PROTECTION BONDS (Vote for 1)

Precincts Reported: 0 of 89 (0.00%)

		Total	
Times Cast		60,755 / 221,589	27.42%
Candidate	Party	Total	
Yes		37,605	62.94%
No		22,142	37.06%
Total Votes		59,747	
		Total	
Unresolved Write-In		0	



Election Summary Report

General Election

Municipality of Anchorage

April 04, 2023

Summary for: PROPOSITION 5 - CHUGIAK FIRE SERVICE AREA FIRE PROTECTION BONDS, Chugiak Fire, All Tabulators, All Counting Groups

OFFICIAL RESULTS- April 25, 2023

Regular Municipal Election and Special Concurrent Election

Precincts Reported: 0 of 7 (0.00%)

Registered Voters: 3,324 of 10,225 (32.51%)

Ballots Cast: 6,638

PROPOSITION 5 - CHUGIAK FIRE SERVICE AREA FIRE PROTECTION BONDS (Vote for 1)

Precincts Reported: 0 of 7 (0.00%)

		Total	
Times Cast		3,324 / 10,225	32.51%
Candidate	Party	Total	
Yes		2,045	62.01%
No		1,253	37.99%
Total Votes		3,298	
		Total	
Unresolved Write-In		0	



Election Summary Report

General Election

Municipality of Anchorage

April 04, 2023

Summary for: PROPOSITION 6 - CREATION OF THE CHUGACH STATE PARK ACCESS SERVICE AREA, CASA, All Tabulators, All Counting Groups

OFFICIAL RESULTS- April 25, 2023

Regular Municipal Election and Special Concurrent Election

Precincts Reported: 0 of 80 (0.00%)

Registered Voters: 55,084 of 201,513 (27.34%)

Ballots Cast: 110,029


PROPOSITION 6 - CREATION OF THE CHUGACH STATE PARK ACCESS SERVICE AREA (Vote for 1)

Precincts Reported: 0 of 80 (0.00%)

	Total	
Times Cast	55,084 / 201,513	27.34%

Candidate	Party	Total	
Yes		30,528	59.68%
No		20,623	40.32%
Total Votes		51,151	

	Total	
Unresolved Write-In	0	



Election Summary Report

General Election

Municipality of Anchorage

April 04, 2023

Summary for: PROPOSITION 7 - GIRDWOOD VALLEY SERVICE AREA LOCAL HOUSING/ECONOMIC POWER, Girdwood Valley, All Tabulators, All Counting Groups

OFFICIAL RESULTS- April 25, 2023

Regular Municipal Election and Special Concurrent Election

Precincts Reported: 0 of 1 (0.00%)

Registered Voters: 839 of 1,881 (44.60%)

Ballots Cast: 1,674


PROPOSITION 7 - GIRDWOOD VALLEY SERVICE AREA LOCAL HOUSING/ECONOMIC POWER (Vote for 1)

Precincts Reported: 0 of 1 (0.00%)

	Total	
Times Cast	839 / 1,881	44.60%

Candidate	Party	Total	
Yes		634	80.25%
No		156	19.75%
Total Votes		790	

	Total	
Unresolved Write-In	0	



Election Summary Report

General Election

Municipality of Anchorage

April 04, 2023

Summary for: PROPOSITION 8 - APPROVING ANNEXATION OF GRANDEUR LOTS 1-5 TO RCVH, Rabbit Creek View and Rabbit Creek Heights, All Tabulators, All Counting Groups

OFFICIAL RESULTS- April 25, 2023
Regular Municipal Election and Special Concurrent Election

Precincts Reported: 0 of 1 (0.00%)

Registered Voters: 123 of 319 (38.56%)

Ballots Cast: 246

PROPOSITION 8 - APPROVING ANNEXATION OF GRANDEUR LOTS 1-5 TO RCVH (Vote for 1)

Precincts Reported: 0 of 1 (0.00%)

	Total	
Times Cast	123 / 319	38.56%

Candidate	Party	Total	
Yes		80	70.18%
No		34	29.82%
Total Votes		114	

	Total	
Unresolved Write-In	0	

Election Summary Report

General Election

Municipality of Anchorage

April 04, 2023

Summary for: PROPOSITION 9 - APPROVING ANNEXATION OF SPRUCE TERRACES TO
SGV, South Goldenview, All Tabulators, All Counting Groups

OFFICIAL RESULTS- April 25, 2023
Regular Municipal Election and Special Concurrent Election

Precincts Reported: 0 of 1 (0.00%)

Registered Voters: 732 of 1,541 (47.50%)

Ballots Cast: 1,459

PROPOSITION 9 - APPROVING ANNEXATION OF SPRUCE TERRACES TO SGV (Vote for 1)

Precincts Reported: 0 of 1 (0.00%)

	Total	
Times Cast	732 / 1,541	47.50%

Candidate	Party	Total	
Yes		438	65.96%
No		226	34.04%
Total Votes		664	

	Total	
Unresolved Write-In	0	



Election Summary Report

General Election

Municipality of Anchorage

April 04, 2023

Summary for: PROPOSITION 10 - APPROVING DE-ANNEXATION OF CROMWELL HEIGHTS BLK 1, LOTS 1-2, CHDA-Cromwell Heights, All Tabulators, All Counting Groups

OFFICIAL RESULTS- April 25, 2023
Regular Municipal Election and Special Concurrent Election

Precincts Reported: 0 of 1 (0.00%)

Registered Voters: 0 of 1 (0.00%)

Ballots Cast: 0

PROPOSITION 10 - APPROVING DE-ANNEXATION OF CROMWELL HEIGHTS BLK 1, LOTS 1-2 (Vote for 1)

Precincts Reported: 0 of 1 (0.00%)

	Total	
Times Cast	0 / 1	0.00%

Candidate	Party	Total	
Yes		0	N/A
No		0	N/A
Total Votes		0	

	Total	
Unresolved Write-In	0	



Election Summary Report

General Election

Municipality of Anchorage

April 04, 2023

Summary for: PROPOSITION A - ANCHORAGE PARKS AND RECREATION SERVICE AREA CAPITAL IMPROVEMENT BONDS, In Park, All Tabulators, All Counting Groups

OFFICIAL RESULTS- April 25, 2023
Regular Municipal Election and Special Concurrent Election

Precincts Reported: 0 of 81 (0.00%)

Registered Voters: 54,589 of 200,500 (27.23%)

Ballots Cast: 109,040

PROPOSITION A - ANCHORAGE PARKS AND RECREATION SERVICE AREA CAPITAL IMPROVEMENT BONDS (Vote for 1)

Precincts Reported: 0 of 81 (0.00%)

	Total	
Times Cast	54,589 / 200,500	27.23%

Candidate	Party	Total	
Yes		30,897	58.00%
No		22,374	42.00%
Total Votes		53,271	

	Total	
Unresolved Write-In	0	

Statement of Votes Cast

General Election

Municipality of Anchorage

April 04, 2023

SOVC for: All Contests, All Districts, All Counting Groups
Official

Precinct	Registered Voters	Cards Cast	Voters Cast	% Turnout
MOA				
Municipality of Anchorage				
105 Girdwood	1,952	1,704	854	43.75%
110 Indian	296	231	116	39.19%
115 South Anchorage No. 1	2,832	2,525	1265	44.67%
120 South Anchorage No. 2	3,218	3,098	1551	48.20%
125 South Anchorage No. 3	2,822	2,673	1339	47.45%
130 South Anchorage No. 4	3,015	2,767	1386	45.97%
135 South Anchorage No. 5	1,335	1,272	636	47.64%
140 Stuckagain Heights	440	545	273	62.05%
150 Dimond	3,350	878	439	13.10%
155 Oceanview No. 1	3,092	2,012	1007	32.57%
160 Oceanview No. 2	1,849	1,468	735	39.75%
165 Oceanview No. 3	2,736	1,553	777	28.40%
170 Oceanview No. 4	1,937	1,769	886	45.74%
175 Oceanview No. 5	1,935	1,236	619	31.99%
205 Hillside No. 1	2,388	720	360	15.08%
210 Hillside No. 2	3,677	2,005	1005	27.33%
215 Hillside No. 3	1,558	1,115	558	35.82%
220 Hillside No. 4	1,930	1,453	727	37.67%
225 Hillside No. 5	1,638	1,660	831	50.73%
230 Hillside No. 6	2,196	2,318	1160	52.82%
235 Hillside No. 7	1,639	1,737	869	53.02%
250 Southeast Anchorage No. 1	3,202	1,106	553	17.27%
255 Southeast Anchorage No. 2	1,623	892	446	27.48%

260 Southeast Anchorage No. 3	2,504	1,174	587	23.44%
265 Southeast Anchorage No. 4	2,101	1,356	679	32.32%
270 Southeast Anchorage No. 5	3,183	1,814	907	28.50%
275 Southeast Anchorage No. 6	2,192	1,991	996	45.44%
305 South Midtown No. 1	647	299	150	23.18%
310 South Midtown No. 2	3,547	1,484	742	20.92%
315 South Midtown No. 3	3,504	1,853	927	26.46%
320 South Midtown No. 4	3,700	1,310	656	17.73%
325 South Midtown No. 5	3,595	1,476	739	20.56%
350 North Midtown No. 1	1,135	631	316	27.84%
355 North Midtown No. 2	1,349	603	302	22.39%
360 North Midtown No. 3	1,094	490	245	22.39%
365 North Midtown No. 4	3,141	761	382	12.16%
370 North Midtown No. 5	2,967	1,334	669	22.55%
375 North Midtown No. 6	2,095	1,173	587	28.02%
380 North Midtown No. 7	2,764	2,882	1443	52.21%
405 Southwest Anchorage No. 1	1,766	1,312	656	37.15%
410 Southwest Anchorage No. 2	2,377	1,553	777	32.69%
415 Southwest Anchorage No. 3	2,664	1,667	834	31.31%
420 Southwest Anchorage No. 4	2,688	938	469	17.45%
425 Southwest Anchorage No. 5	2,460	1,775	888	36.10%
430 Southwest Anchorage No. 6	3,272	2,481	1242	37.96%
450 West Anchorage No. 1	1,858	2,016	1009	54.31%
455 West Anchorage No. 2	2,251	1,329	666	29.59%
460 West Anchorage No. 3	3,322	1,904	953	28.69%
465 West Anchorage No. 4	1,844	941	471	25.54%
470 West Anchorage No. 5	2,480	1,896	948	38.23%
475 West Anchorage No. 6	1,972	1,493	748	37.93%
480 West Anchorage No. 7	1,785	910	455	25.49%
505 Downtown Anchorage No. 1	1,724	1,225	613	35.56%
510 Downtown Anchorage No. 2	1,753	1,724	864	49.29%

515 Downtown Anchorage No. 3	996	1,155	579	58.13%
520 Downtown Anchorage No. 4	2,950	1,391	696	23.59%
525 Downtown Anchorage No. 5	2,760	916	458	16.59%
530 Downtown Anchorage No. 6	1,846	438	220	11.92%
535 Downtown Anchorage No. 7	2,726	1,039	521	19.11%
550 Government Hill	1,575	683	342	21.71%
555 JBER	7,124	563	283	3.97%
560 North Muldoon	1,931	581	291	15.07%
565 Ship Creek	985	236	118	11.98%
605 Airport Heights No. 1	2,277	1,627	814	35.75%
610 Airport Heights No. 2	3,864	1,127	565	14.62%
615 Mountainview No. 1	1,954	344	172	8.80%
620 Mountainview No. 2	2,541	420	210	8.26%
625 South Mountainview	2,462	626	314	12.75%
650 University No. 1	996	338	169	16.97%
655 Univeristy No. 2	3,786	1,110	556	14.69%
660 University No. 3	2,954	1,707	855	28.94%
665 University No. 4	1,554	821	411	26.45%
670 University No. 5	4,536	2,603	1304	28.75%
705 East Anchorage No. 1	2,251	1,669	837	37.18%
710 East Anchorage No. 2	2,951	1,953	978	33.14%
715 East Anchorage No. 3	4,070	1,690	845	20.76%
720 East Anchorage No. 4	2,619	1,874	940	35.89%
725 East Anchorage No. 5	3,592	2,401	1201	33.44%
750 Northeast Anchorage No. 1	3,663	1,151	578	15.78%
755 Northeast Anchorage No. 2	3,791	974	487	12.85%
760 Northeast Anchorage No. 3	3,874	1,275	638	16.47%
765 Northeast Anchorage No. 4	2,739	720	360	13.14%
805 Chugach Park No. 1	4,207	2,652	1329	31.59%
810 Eagle River No. 1	2,671	1,609	805	30.14%
815 Eagle River No. 2	2,891	1,415	709	24.52%
820 Hiland	2,670	1,671	837	31.35%
825 Meadow Creek No. 1	2,499	1,509	755	30.21%
830 Meadow Creek No. 2	1,306	980	490	37.52%
850 Chugach Park No. 2	2,422	1,690	847	34.97%

855 Chugiak	1,100	642	321	29.18%
860 Eagle River No. 3	2,838	1,019	511	18.01%
865 Eklutna	2,038	1,459	730	35.82%
870 Fire Lake	2,725	1,481	741	27.19%
875 Peters Creek No. 1	2,739	2,006	1007	36.77%
880 Peters Creek No. 2	1,679	1,114	557	33.17%
999 Areawide	0	268	134	N/A
9991 District 1 Areawide	0	22	11	N/A
9992 District 2 Areawide	0	12	6	N/A
9993 District 3 Areawide	0	8	4	N/A
9994 District 4 Areawide	0	0	0	N/A
9995 District 5 Areawide	0	10	5	N/A
9996 District 6 Areawide	0	0	0	N/A
Municipality of Anchorage - Total	235,546	131,531	65,853	27.96%
Cumulative				
Cumulative	0	0	0	N/A
Cumulative - Total	0	0	0	N/A
MOA - Total	235,546	131,531	65,853	27.96%

ASSEMBLY DISTRICT 1 - SEAT B (Vote for 1)

Precinct	Times Cast	Registered Voters	Precinct	DANGER, Nick	TRUEBLOO D, John	CONSTANT, Christopher	Total Votes
MOA			MOA				
Municipality of Anchorage			Municipality of Anchorage				
365 North Midtown No. 4	382	3,141	365 North Midtown No. 4	52	79	229	360
375 North Midtown No. 6	12	91	375 North Midtown No. 6	2	6	2	10
380 North Midtown No. 7	66	166	380 North Midtown No. 7	4	7	53	64
505 Downtown Anchorage No. 1	613	1,724	505 Downtown Anchorage No. 1	48	118	426	592
510 Downtown Anchorage No. 2	864	1,753	510 Downtown Anchorage No. 2	49	109	658	816
520 Downtown Anchorage No. 4	696	2,950	520 Downtown Anchorage No. 4	60	127	487	674
525 Downtown Anchorage No. 5	458	2,760	525 Downtown Anchorage No. 5	46	82	307	435
530 Downtown Anchorage No. 6	220	1,846	530 Downtown Anchorage No. 6	18	49	137	204
535 Downtown Anchorage No. 7	521	2,726	535 Downtown Anchorage No. 7	60	124	313	497
550 Government Hill	342	1,575	550 Government Hill	29	68	234	331
565 Ship Creek	118	985	565 Ship Creek	10	25	78	113
610 Airport Heights No. 2	130	1,681	610 Airport Heights No. 2	27	44	52	123
615 Mountainview No. 1	172	1,954	615 Mountainview No. 1	21	54	83	158
620 Mountainview No. 2	210	2,541	620 Mountainview No. 2	25	57	122	204
625 South Mountainview	314	2,462	625 South Mountainview	65	91	138	294
750 Northeast Anchorage No. 1	578	3,663	750 Northeast Anchorage No. 1	90	172	277	539
755 Northeast Anchorage No. 2	338	3,030	755 Northeast Anchorage No. 2	45	131	148	324
760 Northeast Anchorage No. 3	119	616	760 Northeast Anchorage No. 3	10	51	54	115
9991 District 1 Areawide	11	0	9991 District 1 Areawide	2	4	5	11
Municipality of Anchorage - Total	6,164	35,664	Municipality of Anchorage - Total	663	1,398	3,803	5,864
Cumulative			Cumulative				
Cumulative	0	0	Cumulative	0	0	0	0
Cumulative - Total	0	0	Cumulative - Total	0	0	0	0
MOA - Total	6,164	35,664	MOA - Total	663	1,398	3,803	5,864

Unresolved Write-In
7
0
2
2
6
5
8
2
6
1
0
4
2
1
5
3
5
2
0
61
0
0
61

ASSEMBLY DISTRICT 2 - SEAT C (Vote for 1)

Precinct	Times Cast	Registered Voters	Precinct	ARLINGTON, Jim	MYERS, Scott	Total Votes	Unresolved Write-In
MOA			MOA				
Municipality of Anchorage			Municipality of Anchorage				
555 JBER	283	7,124	555 JBER	118	150	268	0
560 North Muldoon	0	17	560 North Muldoon	0	0	0	0
805 Chugach Park No. 1	1,329	4,207	805 Chugach Park No. 1	578	690	1,268	6
810 Eagle River No. 1	805	2,671	810 Eagle River No. 1	343	424	767	3
815 Eagle River No. 2	709	2,891	815 Eagle River No. 2	333	352	685	2
820 Hiland	837	2,670	820 Hiland	323	482	805	2
825 Meadow Creek No. 1	755	2,499	825 Meadow Creek No. 1	290	430	720	9
830 Meadow Creek No. 2	490	1,306	830 Meadow Creek No. 2	187	283	470	3
850 Chugach Park No. 2	847	2,422	850 Chugach Park No. 2	299	516	815	2
855 Chugiak	321	1,100	855 Chugiak	116	187	303	1
860 Eagle River No. 3	511	2,838	860 Eagle River No. 3	188	293	481	8
865 Eklutna	730	2,038	865 Eklutna	304	390	694	8
870 Fire Lake	741	2,725	870 Fire Lake	248	450	698	2
875 Peters Creek No. 1	1,007	2,739	875 Peters Creek No. 1	349	611	960	9
880 Peters Creek No. 2	557	1,679	880 Peters Creek No. 2	184	337	521	2
9992 District 2 Areawide	6	0	9992 District 2 Areawide	0	6	6	0
Municipality of Anchorage - Total	9,928	38,926	Municipality of Anchorage - Total	3,860	5,601	9,461	57
Cumulative			Cumulative				
Cumulative	0	0	Cumulative	0	0	0	0
Cumulative - Total	0	0	Cumulative - Total	0	0	0	0
MOA - Total	9,928	38,926	MOA - Total	3,860	5,601	9,461	57

ASSEMBLY DISTRICT 3 - SEAT E (Vote for 1)

Precinct	Times Cast	Registered Voters	Precinct	DARDEN, Dustin Thomas House	BRAWLEY, Anna	FLYNN, Brian	Total Votes
MOA			MOA				
Municipality of Anchorage			Municipality of Anchorage				
150 Dimond	129	1,110	150 Dimond	13	59	53	125
155 Oceanview No. 1	918	2,769	155 Oceanview No. 1	48	444	384	876
165 Oceanview No. 3	15	25	165 Oceanview No. 3	1	11	3	15
310 South Midtown No. 2	336	1,959	310 South Midtown No. 2	23	155	151	329
350 North Midtown No. 1	316	1,135	350 North Midtown No. 1	10	214	87	311
355 North Midtown No. 2	302	1,349	355 North Midtown No. 2	23	177	90	290
360 North Midtown No. 3	245	1,094	360 North Midtown No. 3	14	152	75	241
405 Southwest Anchorage No. 1	656	1,766	405 Southwest Anchorage No. 1	21	311	286	618
410 Southwest Anchorage No. 2	777	2,377	410 Southwest Anchorage No. 2	37	374	338	749
415 Southwest Anchorage No. 3	834	2,664	415 Southwest Anchorage No. 3	39	406	360	805
420 Southwest Anchorage No. 4	469	2,688	420 Southwest Anchorage No. 4	23	235	200	458
425 Southwest Anchorage No. 5	888	2,460	425 Southwest Anchorage No. 5	33	439	378	850
430 Southwest Anchorage No. 6	1,242	3,272	430 Southwest Anchorage No. 6	37	580	592	1,209
450 West Anchorage No. 1	1,009	1,858	450 West Anchorage No. 1	12	755	230	997
455 West Anchorage No. 2	666	2,251	455 West Anchorage No. 2	20	457	175	652
460 West Anchorage No. 3	953	3,322	460 West Anchorage No. 3	33	589	298	920
465 West Anchorage No. 4	471	1,844	465 West Anchorage No. 4	20	241	191	452
470 West Anchorage No. 5	948	2,480	470 West Anchorage No. 5	30	497	380	907
475 West Anchorage No. 6	748	1,972	475 West Anchorage No. 6	19	387	321	727
480 West Anchorage No. 7	455	1,785	480 West Anchorage No. 7	22	224	190	436
515 Downtown Anchorage No. 3	579	996	515 Downtown Anchorage No. 3	9	393	167	569
9993 District 3 Areawide	4	0	9993 District 3 Areawide	0	3	1	4
Municipality of Anchorage - Total	12,960	41,176	Municipality of Anchorage - Total	487	7,103	4,950	12,540
Cumulative			Cumulative				

Cumulative	0	0	Cumulative	0	0	0	0
Cumulative - Total	0	0	Cumulative - Total	0	0	0	0
MOA - Total	12,960	41,176	MOA - Total	487	7,103	4,950	12,540

Unresolved Write-In
0
6
0
0
2
1
0
1
8
2
1
7
2
6
2
5
6
3
4
4
0
0
60

4/25/2023 10:30:07 AM

0
0
60

ASSEMBLY DISTRICT 4 - SEAT G (Vote for 1)

Precinct	Times Cast	Registered Voters	Precinct	SZANTO, Travis	RIVERA, Felix	Total Votes	Unresolved Write-In
MOA			MOA				
Municipality of Anchorage			Municipality of Anchorage				
250 Southeast Anchorage No. 1	553	3,202	250 Southeast Anchorage No. 1	300	235	535	2
255 Southeast Anchorage No. 2	402	1,176	255 Southeast Anchorage No. 2	225	172	397	1
260 Southeast Anchorage No. 3	587	2,504	260 Southeast Anchorage No. 3	311	264	575	2
265 Southeast Anchorage No. 4	679	2,101	265 Southeast Anchorage No. 4	312	346	658	1
270 Southeast Anchorage No. 5	907	3,183	270 Southeast Anchorage No. 5	420	457	877	5
275 Southeast Anchorage No. 6	996	2,192	275 Southeast Anchorage No. 6	434	538	972	2
305 South Midtown No. 1	150	647	305 South Midtown No. 1	89	50	139	2
310 South Midtown No. 2	406	1,588	310 South Midtown No. 2	219	178	397	4
315 South Midtown No. 3	927	3,504	315 South Midtown No. 3	475	419	894	6
320 South Midtown No. 4	656	3,700	320 South Midtown No. 4	313	327	640	1
325 South Midtown No. 5	739	3,595	325 South Midtown No. 5	302	423	725	0
370 North Midtown No. 5	669	2,967	370 North Midtown No. 5	310	345	655	6
375 North Midtown No. 6	575	2,004	375 North Midtown No. 6	262	298	560	3
380 North Midtown No. 7	1,377	2,598	380 North Midtown No. 7	515	829	1,344	7
605 Airport Heights No. 1	567	1,190	605 Airport Heights No. 1	103	449	552	2
610 Airport Heights No. 2	175	382	610 Airport Heights No. 2	42	127	169	2
650 University No. 1	5	26	650 University No. 1	2	2	4	0
655 Univeristy No. 2	471	3,124	655 Univeristy No. 2	187	265	452	4
9994 District 4 Areawide	0	0	9994 District 4 Areawide	0	0	0	0
Municipality of Anchorage - Total	10,841	39,683	Municipality of Anchorage - Total	4,821	5,724	10,545	50
Cumulative			Cumulative				
Cumulative	0	0	Cumulative	0	0	0	0
Cumulative - Total	0	0	Cumulative - Total	0	0	0	0
MOA - Total	10,841	39,683	MOA - Total	4,821	5,724	10,545	50

ASSEMBLY DISTRICT 5 - SEAT H (2-Year Term) (Vote for 1)

Precinct	Times Cast	Registered Voters	Precinct	SLOAN, Leigh	BRONGA, Karen	Total Votes	Unresolved Write-In
MOA			MOA				
Municipality of Anchorage			Municipality of Anchorage				
140 Stuckagain Heights	273	440	140 Stuckagain Heights	106	163	269	0
265 Southeast Anchorage No. 4	0	0	265 Southeast Anchorage No. 4	0	0	0	0
560 North Muldoon	291	1,914	560 North Muldoon	101	184	285	0
605 Airport Heights No. 1	247	1,087	605 Airport Heights No. 1	78	153	231	1
610 Airport Heights No. 2	260	1,801	610 Airport Heights No. 2	94	153	247	1
650 University No. 1	164	970	650 University No. 1	50	109	159	2
655 Univeristy No. 2	85	662	655 Univeristy No. 2	22	62	84	0
660 University No. 3	855	2,954	660 University No. 3	267	562	829	4
665 University No. 4	411	1,554	665 University No. 4	115	283	398	4
670 University No. 5	1,304	4,536	670 University No. 5	541	717	1,258	8
705 East Anchorage No. 1	837	2,251	705 East Anchorage No. 1	301	510	811	5
710 East Anchorage No. 2	978	2,951	710 East Anchorage No. 2	471	482	953	2
715 East Anchorage No. 3	845	4,070	715 East Anchorage No. 3	372	446	818	5
720 East Anchorage No. 4	940	2,619	720 East Anchorage No. 4	351	565	916	2
725 East Anchorage No. 5	1,201	3,592	725 East Anchorage No. 5	456	715	1,171	4
755 Northeast Anchorage No. 2	149	761	755 Northeast Anchorage No. 2	88	56	144	1
760 Northeast Anchorage No. 3	519	3,258	760 Northeast Anchorage No. 3	248	255	503	5
765 Northeast Anchorage No. 4	360	2,739	765 Northeast Anchorage No. 4	172	177	349	2
9995 District 5 Areawide	5	0	9995 District 5 Areawide	0	4	4	0
Municipality of Anchorage - Total	9,724	38,159	Municipality of Anchorage - Total	3,833	5,596	9,429	46
Cumulative			Cumulative				
Cumulative	0	0	Cumulative	0	0	0	0
Cumulative - Total	0	0	Cumulative - Total	0	0	0	0
MOA - Total	9,724	38,159	MOA - Total	3,833	5,596	9,429	46

ASSEMBLY DISTRICT 5 - SEAT I (Vote for 1)

Precinct	Times Cast	Registered Voters	Precinct	MARTINEZ, George	MOORE, Spencer	Total Votes	Unresolved Write-In
MOA			MOA				
Municipality of Anchorage			Municipality of Anchorage				
140 Stuckagain Heights	273	440	140 Stuckagain Heights	161	104	265	0
265 Southeast Anchorage No. 4	0	0	265 Southeast Anchorage No. 4	0	0	0	0
560 North Muldoon	291	1,914	560 North Muldoon	158	126	284	0
605 Airport Heights No. 1	247	1,087	605 Airport Heights No. 1	150	84	234	1
610 Airport Heights No. 2	260	1,801	610 Airport Heights No. 2	150	96	246	1
650 University No. 1	164	970	650 University No. 1	95	62	157	3
655 Univeristy No. 2	85	662	655 Univeristy No. 2	55	29	84	0
660 University No. 3	855	2,954	660 University No. 3	526	296	822	3
665 University No. 4	411	1,554	665 University No. 4	259	134	393	4
670 University No. 5	1,304	4,536	670 University No. 5	692	555	1,247	8
705 East Anchorage No. 1	837	2,251	705 East Anchorage No. 1	502	315	817	1
710 East Anchorage No. 2	978	2,951	710 East Anchorage No. 2	472	480	952	3
715 East Anchorage No. 3	845	4,070	715 East Anchorage No. 3	421	392	813	5
720 East Anchorage No. 4	940	2,619	720 East Anchorage No. 4	529	381	910	0
725 East Anchorage No. 5	1,201	3,592	725 East Anchorage No. 5	661	492	1,153	2
755 Northeast Anchorage No. 2	149	761	755 Northeast Anchorage No. 2	57	86	143	1
760 Northeast Anchorage No. 3	519	3,258	760 Northeast Anchorage No. 3	253	248	501	3
765 Northeast Anchorage No. 4	360	2,739	765 Northeast Anchorage No. 4	172	177	349	2
9995 District 5 Areawide	5	0	9995 District 5 Areawide	4	0	4	0
Municipality of Anchorage - Total	9,724	38,159	Municipality of Anchorage - Total	5,317	4,057	9,374	37
Cumulative			Cumulative				
Cumulative	0	0	Cumulative	0	0	0	0
Cumulative - Total	0	0	Cumulative - Total	0	0	0	0
MOA - Total	9,724	38,159	MOA - Total	5,317	4,057	9,374	37

ASSEMBLY DISTRICT 6 - SEAT K (Vote for 1)

Precinct	Times Cast	Registered Voters	Precinct	RIES, Rachel	INSALACO, Mikel	JOHNSON, Zac	Total Votes
MOA			MOA				
Municipality of Anchorage			Municipality of Anchorage				
105 Girdwood	854	1,952	105 Girdwood	171	29	616	816
110 Indian	116	296	110 Indian	30	10	72	112
115 South Anchorage No. 1	1,265	2,832	115 South Anchorage No. 1	575	43	615	1,233
120 South Anchorage No. 2	1,551	3,218	120 South Anchorage No. 2	713	44	763	1,520
125 South Anchorage No. 3	1,339	2,822	125 South Anchorage No. 3	612	39	665	1,316
130 South Anchorage No. 4	1,386	3,015	130 South Anchorage No. 4	668	39	648	1,355
135 South Anchorage No. 5	636	1,335	135 South Anchorage No. 5	258	26	330	614
150 Dimond	310	2,240	150 Dimond	120	31	146	297
155 Oceanview No. 1	89	323	155 Oceanview No. 1	37	3	44	84
160 Oceanview No. 2	735	1,849	160 Oceanview No. 2	354	39	325	718
165 Oceanview No. 3	762	2,711	165 Oceanview No. 3	338	35	366	739
170 Oceanview No. 4	886	1,937	170 Oceanview No. 4	435	21	418	874
175 Oceanview No. 5	619	1,935	175 Oceanview No. 5	286	37	281	604
205 Hillside No. 1	360	2,388	205 Hillside No. 1	140	19	183	342
210 Hillside No. 2	1,005	3,677	210 Hillside No. 2	443	36	482	961
215 Hillside No. 3	558	1,558	215 Hillside No. 3	278	19	241	538
220 Hillside No. 4	727	1,930	220 Hillside No. 4	388	25	292	705
225 Hillside No. 5	831	1,638	225 Hillside No. 5	376	31	398	805
230 Hillside No. 6	1,160	2,196	230 Hillside No. 6	520	36	576	1,132
235 Hillside No. 7	869	1,639	235 Hillside No. 7	357	33	445	835
255 Southeast Anchorage No. 2	44	447	255 Southeast Anchorage No. 2	11	7	23	41
9996 District 6 Areawide	0	0	9996 District 6 Areawide	0	0	0	0
Municipality of Anchorage - Total	16,102	41,938	Municipality of Anchorage - Total	7,110	602	7,929	15,641
Cumulative			Cumulative				
Cumulative	0	0	Cumulative	0	0	0	0
Cumulative - Total	0	0	Cumulative - Total	0	0	0	0
MOA - Total	16,102	41,938	MOA - Total	7,110	602	7,929	15,641

Unresolved Write-In
0
1
5
3
2
1
0
2
1
3
4
0
5
6
2
2
5
5
4
2
0
0
53
0
0
53

SCHOOL BOARD - SEAT C (Vote for 1)

Precinct	Times Cast	Registered Voters	Precinct	DONLEY, Dave	BOLL, Irene	Total Votes	Unresolved Write-In
MOA			MOA				
Municipality of Anchorage			Municipality of Anchorage				
105 Girdwood	854	1,952	105 Girdwood	302	417	719	1
110 Indian	116	296	110 Indian	49	56	105	2
115 South Anchorage No. 1	1,265	2,832	115 South Anchorage No. 1	753	435	1,188	5
120 South Anchorage No. 2	1,551	3,218	120 South Anchorage No. 2	956	505	1,461	3
125 South Anchorage No. 3	1,339	2,822	125 South Anchorage No. 3	796	455	1,251	9
130 South Anchorage No. 4	1,386	3,015	130 South Anchorage No. 4	838	460	1,298	1
135 South Anchorage No. 5	636	1,335	135 South Anchorage No. 5	323	258	581	3
140 Stuckagain Heights	273	440	140 Stuckagain Heights	147	112	259	0
150 Dimond	439	3,350	150 Dimond	239	168	407	3
155 Oceanview No. 1	1,007	3,092	155 Oceanview No. 1	572	363	935	8
160 Oceanview No. 2	735	1,849	160 Oceanview No. 2	426	266	692	4
165 Oceanview No. 3	777	2,736	165 Oceanview No. 3	450	273	723	5
170 Oceanview No. 4	886	1,937	170 Oceanview No. 4	510	325	835	1
175 Oceanview No. 5	619	1,935	175 Oceanview No. 5	371	220	591	1
205 Hillside No. 1	360	2,388	205 Hillside No. 1	182	147	329	7
210 Hillside No. 2	1,005	3,677	210 Hillside No. 2	594	343	937	2
215 Hillside No. 3	558	1,558	215 Hillside No. 3	333	185	518	4
220 Hillside No. 4	727	1,930	220 Hillside No. 4	505	184	689	4
225 Hillside No. 5	831	1,638	225 Hillside No. 5	493	281	774	10
230 Hillside No. 6	1,160	2,196	230 Hillside No. 6	685	421	1,106	4
235 Hillside No. 7	869	1,639	235 Hillside No. 7	476	333	809	4
250 Southeast Anchorage No. 1	553	3,202	250 Southeast Anchorage No. 1	330	196	526	2
255 Southeast Anchorage No. 2	446	1,623	255 Southeast Anchorage No. 2	275	162	437	2
260 Southeast Anchorage No. 3	587	2,504	260 Southeast Anchorage No. 3	330	221	551	5
265 Southeast Anchorage No. 4	679	2,101	265 Southeast Anchorage No. 4	364	273	637	2
270 Southeast Anchorage No. 5	907	3,183	270 Southeast Anchorage No. 5	487	351	838	3

275 Southeast Anchorage No. 6	996	2,192	275 Southeast Anchorage No. 6	491		463		954	3
305 South Midtown No. 1	150	647	305 South Midtown No. 1	96		37		133	1
310 South Midtown No. 2	742	3,547	310 South Midtown No. 2	450		252		702	4
315 South Midtown No. 3	927	3,504	315 South Midtown No. 3	528		326		854	6
320 South Midtown No. 4	656	3,700	320 South Midtown No. 4	357		260		617	2
325 South Midtown No. 5	739	3,595	325 South Midtown No. 5	329		368		697	2
350 North Midtown No. 1	316	1,135	350 North Midtown No. 1	119		180		299	3
355 North Midtown No. 2	302	1,349	355 North Midtown No. 2	122		147		269	1
360 North Midtown No. 3	245	1,094	360 North Midtown No. 3	108		122		230	1
365 North Midtown No. 4	382	3,141	365 North Midtown No. 4	166		181		347	6
370 North Midtown No. 5	669	2,967	370 North Midtown No. 5	313		312		625	6
375 North Midtown No. 6	587	2,095	375 North Midtown No. 6	322		237		559	5
380 North Midtown No. 7	1,443	2,764	380 North Midtown No. 7	606		753		1,359	9
405 Southwest Anchorage No. 1	656	1,766	405 Southwest Anchorage No. 1	353		252		605	3
410 Southwest Anchorage No. 2	777	2,377	410 Southwest Anchorage No. 2	428		303		731	4
415 Southwest Anchorage No. 3	834	2,664	415 Southwest Anchorage No. 3	457		299		756	5
420 Southwest Anchorage No. 4	469	2,688	420 Southwest Anchorage No. 4	256		177		433	5
425 Southwest Anchorage No. 5	888	2,460	425 Southwest Anchorage No. 5	480		341		821	8
430 Southwest Anchorage No. 6	1,242	3,272	430 Southwest Anchorage No. 6	722		460		1,182	7
450 West Anchorage No. 1	1,009	1,858	450 West Anchorage No. 1	352		605		957	5
455 West Anchorage No. 2	666	2,251	455 West Anchorage No. 2	261		359		620	11
460 West Anchorage No. 3	953	3,322	460 West Anchorage No. 3	407		464		871	10
465 West Anchorage No. 4	471	1,844	465 West Anchorage No. 4	239		202		441	6
470 West Anchorage No. 5	948	2,480	470 West Anchorage No. 5	501		379		880	5
475 West Anchorage No. 6	748	1,972	475 West Anchorage No. 6	416		293		709	4
480 West Anchorage No. 7	455	1,785	480 West Anchorage No. 7	245		178		423	4
505 Downtown Anchorage No. 1	613	1,724	505 Downtown Anchorage No. 1	229		333		562	4
510 Downtown Anchorage No. 2	864	1,753	510 Downtown Anchorage No. 2	268		533		801	7
515 Downtown Anchorage No. 3	579	996	515 Downtown Anchorage No. 3	235		307		542	6
520 Downtown Anchorage No. 4	696	2,950	520 Downtown Anchorage No. 4	232		410		642	5
525 Downtown Anchorage No. 5	458	2,760	525 Downtown Anchorage No. 5	174		246		420	8

530 Downtown Anchorage No. 6	220	1,846	530 Downtown Anchorage No. 6	94	109	203	2
535 Downtown Anchorage No. 7	521	2,726	535 Downtown Anchorage No. 7	242	237	479	8
550 Government Hill	342	1,575	550 Government Hill	142	170	312	1
555 JBER	283	7,124	555 JBER	162	106	268	0
560 North Muldoon	291	1,931	560 North Muldoon	155	117	272	1
565 Ship Creek	118	985	565 Ship Creek	50	56	106	0
605 Airport Heights No. 1	814	2,277	605 Airport Heights No. 1	291	476	767	2
610 Airport Heights No. 2	565	3,864	610 Airport Heights No. 2	225	298	523	6
615 Mountainview No. 1	172	1,954	615 Mountainview No. 1	88	75	163	1
620 Mountainview No. 2	210	2,541	620 Mountainview No. 2	97	100	197	1
625 South Mountainview	314	2,462	625 South Mountainview	186	111	297	6
650 University No. 1	169	996	650 University No. 1	74	84	158	4
655 Univeristy No. 2	556	3,786	655 Univeristy No. 2	277	249	526	4
660 University No. 3	855	2,954	660 University No. 3	391	415	806	5
665 University No. 4	411	1,554	665 University No. 4	169	213	382	4
670 University No. 5	1,304	4,536	670 University No. 5	721	507	1,228	13
705 East Anchorage No. 1	837	2,251	705 East Anchorage No. 1	413	357	770	5
710 East Anchorage No. 2	978	2,951	710 East Anchorage No. 2	567	352	919	8
715 East Anchorage No. 3	845	4,070	715 East Anchorage No. 3	479	309	788	5
720 East Anchorage No. 4	940	2,619	720 East Anchorage No. 4	466	400	866	2
725 East Anchorage No. 5	1,201	3,592	725 East Anchorage No. 5	603	532	1,135	1
750 Northeast Anchorage No. 1	578	3,663	750 Northeast Anchorage No. 1	286	256	542	4
755 Northeast Anchorage No. 2	487	3,791	755 Northeast Anchorage No. 2	295	164	459	5
760 Northeast Anchorage No. 3	638	3,874	760 Northeast Anchorage No. 3	373	229	602	10
765 Northeast Anchorage No. 4	360	2,739	765 Northeast Anchorage No. 4	216	130	346	3
805 Chugach Park No. 1	1,329	4,207	805 Chugach Park No. 1	809	419	1,228	8
810 Eagle River No. 1	805	2,671	810 Eagle River No. 1	516	223	739	3
815 Eagle River No. 2	709	2,891	815 Eagle River No. 2	414	242	656	0
820 Hiland	837	2,670	820 Hiland	534	227	761	3
825 Meadow Creek No. 1	755	2,499	825 Meadow Creek No. 1	460	236	696	7
830 Meadow Creek No. 2	490	1,306	830 Meadow Creek No. 2	323	134	457	5
850 Chugach Park No. 2	847	2,422	850 Chugach Park No. 2	572	224	796	4
855 Chugiak	321	1,100	855 Chugiak	216	78	294	2
860 Eagle River No. 3	511	2,838	860 Eagle River No. 3	303	156	459	10
865 Eklutna	730	2,038	865 Eklutna	444	233	677	6
870 Fire Lake	741	2,725	870 Fire Lake	479	192	671	4

875 Peters Creek No. 1	1,007	2,739	875 Peters Creek No. 1	661	246	907	6
880 Peters Creek No. 2	557	1,679	880 Peters Creek No. 2	354	143	497	3
999 Areawide	134	0	999 Areawide	61	66	127	2
9991 District 1 Areawide	11	0	9991 District 1 Areawide	5	6	11	0
9992 District 2 Areawide	6	0	9992 District 2 Areawide	6	0	6	0
9993 District 3 Areawide	4	0	9993 District 3 Areawide	1	3	4	0
9994 District 4 Areawide	0	0	9994 District 4 Areawide	0	0	0	0
9995 District 5 Areawide	5	0	9995 District 5 Areawide	1	3	4	0
9996 District 6 Areawide	0	0	9996 District 6 Areawide	0	0	0	0
Municipality of Anchorage - Total	65,853	235,546	Municipality of Anchorage - Total	35,269	26,072	61,341	415
Cumulative			Cumulative				
Cumulative	0	0	Cumulative	0	0	0	0
Cumulative - Total	0	0	Cumulative - Total	0	0	0	0
MOA - Total	65,853	235,546	MOA - Total	35,269	26,072	61,341	415

SCHOOL BOARD - SEAT D (Vote for 1)

Precinct	Times Cast	Registered Voters	Precinct	COX, Mark Anthony	HOLLEMAN, Andy	Total Votes	Unresolved Write-In
MOA			MOA				
Municipality of Anchorage			Municipality of Anchorage				
105 Girdwood	854	1,952	105 Girdwood	213	507	720	3
110 Indian	116	296	110 Indian	43	59	102	3
115 South Anchorage No. 1	1,265	2,832	115 South Anchorage No. 1	582	595	1,177	7
120 South Anchorage No. 2	1,551	3,218	120 South Anchorage No. 2	754	715	1,469	5
125 South Anchorage No. 3	1,339	2,822	125 South Anchorage No. 3	614	626	1,240	9
130 South Anchorage No. 4	1,386	3,015	130 South Anchorage No. 4	669	644	1,313	0
135 South Anchorage No. 5	636	1,335	135 South Anchorage No. 5	265	317	582	2
140 Stuckagain Heights	273	440	140 Stuckagain Heights	111	145	256	0
150 Dimond	439	3,350	150 Dimond	211	198	409	4
155 Oceanview No. 1	1,007	3,092	155 Oceanview No. 1	472	482	954	7
160 Oceanview No. 2	735	1,849	160 Oceanview No. 2	351	338	689	2
165 Oceanview No. 3	777	2,736	165 Oceanview No. 3	382	345	727	6
170 Oceanview No. 4	886	1,937	170 Oceanview No. 4	380	465	845	2
175 Oceanview No. 5	619	1,935	175 Oceanview No. 5	277	301	578	6
205 Hillside No. 1	360	2,388	205 Hillside No. 1	159	168	327	9
210 Hillside No. 2	1,005	3,677	210 Hillside No. 2	474	459	933	4
215 Hillside No. 3	558	1,558	215 Hillside No. 3	284	233	517	2
220 Hillside No. 4	727	1,930	220 Hillside No. 4	383	307	690	4
225 Hillside No. 5	831	1,638	225 Hillside No. 5	377	398	775	7
230 Hillside No. 6	1,160	2,196	230 Hillside No. 6	522	583	1,105	3
235 Hillside No. 7	869	1,639	235 Hillside No. 7	364	442	806	0
250 Southeast Anchorage No. 1	553	3,202	250 Southeast Anchorage No. 1	284	240	524	4
255 Southeast Anchorage No. 2	446	1,623	255 Southeast Anchorage No. 2	226	208	434	0
260 Southeast Anchorage No. 3	587	2,504	260 Southeast Anchorage No. 3	263	289	552	2
265 Southeast Anchorage No. 4	679	2,101	265 Southeast Anchorage No. 4	277	355	632	2
270 Southeast Anchorage No. 5	907	3,183	270 Southeast Anchorage No. 5	390	454	844	5

275 Southeast Anchorage No. 6	996	2,192	275 Southeast Anchorage No. 6	385		563		948	3
305 South Midtown No. 1	150	647	305 South Midtown No. 1	85		46		131	2
310 South Midtown No. 2	742	3,547	310 South Midtown No. 2	367		336		703	4
315 South Midtown No. 3	927	3,504	315 South Midtown No. 3	422		420		842	6
320 South Midtown No. 4	656	3,700	320 South Midtown No. 4	296		314		610	5
325 South Midtown No. 5	739	3,595	325 South Midtown No. 5	279		425		704	1
350 North Midtown No. 1	316	1,135	350 North Midtown No. 1	100		196		296	2
355 North Midtown No. 2	302	1,349	355 North Midtown No. 2	100		176		276	1
360 North Midtown No. 3	245	1,094	360 North Midtown No. 3	102		127		229	2
365 North Midtown No. 4	382	3,141	365 North Midtown No. 4	139		210		349	8
370 North Midtown No. 5	669	2,967	370 North Midtown No. 5	265		352		617	8
375 North Midtown No. 6	587	2,095	375 North Midtown No. 6	250		299		549	7
380 North Midtown No. 7	1,443	2,764	380 North Midtown No. 7	430		928		1,358	9
405 Southwest Anchorage No. 1	656	1,766	405 Southwest Anchorage No. 1	292		316		608	2
410 Southwest Anchorage No. 2	777	2,377	410 Southwest Anchorage No. 2	336		398		734	7
415 Southwest Anchorage No. 3	834	2,664	415 Southwest Anchorage No. 3	359		406		765	4
420 Southwest Anchorage No. 4	469	2,688	420 Southwest Anchorage No. 4	212		220		432	5
425 Southwest Anchorage No. 5	888	2,460	425 Southwest Anchorage No. 5	387		434		821	6
430 Southwest Anchorage No. 6	1,242	3,272	430 Southwest Anchorage No. 6	626		566		1,192	3
450 West Anchorage No. 1	1,009	1,858	450 West Anchorage No. 1	257		691		948	6
455 West Anchorage No. 2	666	2,251	455 West Anchorage No. 2	198		423		621	6
460 West Anchorage No. 3	953	3,322	460 West Anchorage No. 3	323		550		873	6
465 West Anchorage No. 4	471	1,844	465 West Anchorage No. 4	198		235		433	8
470 West Anchorage No. 5	948	2,480	470 West Anchorage No. 5	383		496		879	7
475 West Anchorage No. 6	748	1,972	475 West Anchorage No. 6	336		370		706	3
480 West Anchorage No. 7	455	1,785	480 West Anchorage No. 7	194		230		424	4
505 Downtown Anchorage No. 1	613	1,724	505 Downtown Anchorage No. 1	171		380		551	5
510 Downtown Anchorage No. 2	864	1,753	510 Downtown Anchorage No. 2	186		624		810	5
515 Downtown Anchorage No. 3	579	996	515 Downtown Anchorage No. 3	146		392		538	6
520 Downtown Anchorage No. 4	696	2,950	520 Downtown Anchorage No. 4	210		431		641	5
525 Downtown Anchorage No. 5	458	2,760	525 Downtown Anchorage No. 5	134		278		412	13

530 Downtown Anchorage No. 6	220	1,846	530 Downtown Anchorage No. 6	80	121	201	4
535 Downtown Anchorage No. 7	521	2,726	535 Downtown Anchorage No. 7	199	276	475	5
550 Government Hill	342	1,575	550 Government Hill	100	214	314	2
555 JBER	283	7,124	555 JBER	150	118	268	0
560 North Muldoon	291	1,931	560 North Muldoon	124	147	271	1
565 Ship Creek	118	985	565 Ship Creek	52	53	105	2
605 Airport Heights No. 1	814	2,277	605 Airport Heights No. 1	222	547	769	5
610 Airport Heights No. 2	565	3,864	610 Airport Heights No. 2	205	321	526	7
615 Mountainview No. 1	172	1,954	615 Mountainview No. 1	77	80	157	5
620 Mountainview No. 2	210	2,541	620 Mountainview No. 2	98	95	193	3
625 South Mountainview	314	2,462	625 South Mountainview	139	158	297	3
650 University No. 1	169	996	650 University No. 1	75	85	160	3
655 Univeristy No. 2	556	3,786	655 Univeristy No. 2	241	286	527	6
660 University No. 3	855	2,954	660 University No. 3	301	507	808	5
665 University No. 4	411	1,554	665 University No. 4	124	268	392	3
670 University No. 5	1,304	4,536	670 University No. 5	563	659	1,222	11
705 East Anchorage No. 1	837	2,251	705 East Anchorage No. 1	342	433	775	1
710 East Anchorage No. 2	978	2,951	710 East Anchorage No. 2	485	433	918	6
715 East Anchorage No. 3	845	4,070	715 East Anchorage No. 3	397	384	781	10
720 East Anchorage No. 4	940	2,619	720 East Anchorage No. 4	359	509	868	4
725 East Anchorage No. 5	1,201	3,592	725 East Anchorage No. 5	527	600	1,127	3
750 Northeast Anchorage No. 1	578	3,663	750 Northeast Anchorage No. 1	243	291	534	3
755 Northeast Anchorage No. 2	487	3,791	755 Northeast Anchorage No. 2	272	186	458	6
760 Northeast Anchorage No. 3	638	3,874	760 Northeast Anchorage No. 3	329	273	602	8
765 Northeast Anchorage No. 4	360	2,739	765 Northeast Anchorage No. 4	179	163	342	3
805 Chugach Park No. 1	1,329	4,207	805 Chugach Park No. 1	631	561	1,192	11
810 Eagle River No. 1	805	2,671	810 Eagle River No. 1	405	310	715	6
815 Eagle River No. 2	709	2,891	815 Eagle River No. 2	344	301	645	1
820 Hiland	837	2,670	820 Hiland	407	357	764	7
825 Meadow Creek No. 1	755	2,499	825 Meadow Creek No. 1	355	323	678	11
830 Meadow Creek No. 2	490	1,306	830 Meadow Creek No. 2	269	179	448	5
850 Chugach Park No. 2	847	2,422	850 Chugach Park No. 2	470	310	780	5
855 Chugiak	321	1,100	855 Chugiak	169	113	282	1
860 Eagle River No. 3	511	2,838	860 Eagle River No. 3	253	206	459	9
865 Eklutna	730	2,038	865 Eklutna	373	293	666	5
870 Fire Lake	741	2,725	870 Fire Lake	403	271	674	4

875 Peters Creek No. 1	1,007	2,739	875 Peters Creek No. 1	546	345	891	10
880 Peters Creek No. 2	557	1,679	880 Peters Creek No. 2	296	195	491	5
999 Areawide	134	0	999 Areawide	53	76	129	1
9991 District 1 Areawide	11	0	9991 District 1 Areawide	4	7	11	0
9992 District 2 Areawide	6	0	9992 District 2 Areawide	3	2	5	0
9993 District 3 Areawide	4	0	9993 District 3 Areawide	1	3	4	0
9994 District 4 Areawide	0	0	9994 District 4 Areawide	0	0	0	0
9995 District 5 Areawide	5	0	9995 District 5 Areawide	2	2	4	0
9996 District 6 Areawide	0	0	9996 District 6 Areawide	0	0	0	0
Municipality of Anchorage - Total	65,853	235,546	Municipality of Anchorage - Total	28,362	32,766	61,128	447
Cumulative			Cumulative				
Cumulative	0	0	Cumulative	0	0	0	0
Cumulative - Total	0	0	Cumulative - Total	0	0	0	0
MOA - Total	65,853	235,546	MOA - Total	28,362	32,766	61,128	447

BEAR VALLEY LRSA - SEAT A (Vote for 1)

Precinct	Times Cast	Registered Voters	Precinct	Total Votes	Unresolved Write-In
MOA			MOA		
Municipality of Anchorage			Municipality of Anchorage		
130 South Anchorage No. 4	0	0	130 South Anchorage No. 4	0	0
135 South Anchorage No. 5	78	175	135 South Anchorage No. 5	0	21
Municipality of Anchorage - Total	78	175	Municipality of Anchorage - Total	0	21
Cumulative			Cumulative		
Cumulative	0	0	Cumulative	0	0
Cumulative - Total	0	0	Cumulative - Total	0	0
MOA - Total	78	175	MOA - Total	0	21

4/25/2023 10:30:07 AM

BIRCH TREE/ELMORE LRSA - SEAT A (Vote for 1)

Precinct	Times Cast	Registered Voters	Precinct	BOSCO, Ed	Total Votes	Unresolved Write-In
MOA			MOA			
Municipality of Anchorage			Municipality of Anchorage			
125 South Anchorage No. 3	567	1,112	125 South Anchorage No. 3	381	381	23
Municipality of Anchorage - Total	567	1,112	Municipality of Anchorage - Total	381	381	23
Cumulative			Cumulative			
Cumulative	0	0	Cumulative	0	0	0
Cumulative - Total	0	0	Cumulative - Total	0	0	0
MOA - Total	567	1,112	MOA - Total	381	381	23

4/25/2023 10:30:07 AM

BIRCH TREE/ELMORE LRSA - SEAT D (Vote for 1)

Precinct	Times Cast	Registered Voters	Precinct	Total Votes	TIMM, Ross Qualified Write In	Unresolved Write-In
MOA			MOA			
Municipality of Anchorage			Municipality of Anchorage			
125 South Anchorage No. 3	567	1,112	125 South Anchorage No. 3	39	39	75
Municipality of Anchorage - Total	567	1,112	Municipality of Anchorage - Total	39	39	75
Cumulative			Cumulative			
Cumulative	0	0	Cumulative	0	0	0
Cumulative - Total	0	0	Cumulative - Total	0	0	0
MOA - Total	567	1,112	MOA - Total	39	39	75

4/25/2023 10:30:07 AM

BIRCH TREE/ELMORE LRSA - SEAT E (Vote for 1)

Precinct	Times Cast	Registered Voters	Precinct	HANSEN, Howard	Total Votes	Unresolved Write-In
MOA			MOA			
Municipality of Anchorage			Municipality of Anchorage			
125 South Anchorage No. 3	567	1,112	125 South Anchorage No. 3	379	379	11
Municipality of Anchorage - Total	567	1,112	Municipality of Anchorage - Total	379	379	11
Cumulative			Cumulative			
Cumulative	0	0	Cumulative	0	0	0
Cumulative - Total	0	0	Cumulative - Total	0	0	0
MOA - Total	567	1,112	MOA - Total	379	379	11

4/25/2023 10:30:07 AM

CHUGIAK FIRE SERVICE AREA - SEAT A (Vote for 1)

Precinct	Times Cast	Registered Voters	Precinct	Total Votes	PARKS, Darryl Qualified Write In	Unresolved Write-In
MOA			MOA			
Municipality of Anchorage			Municipality of Anchorage			
850 Chugach Park No. 2	0	0	850 Chugach Park No. 2	0	0	0
855 Chugiak	321	1,100	855 Chugiak	15	15	17
860 Eagle River No. 3	0	0	860 Eagle River No. 3	0	0	0
865 Eklutna	698	1,982	865 Eklutna	36	36	54
870 Fire Lake	741	2,725	870 Fire Lake	33	33	46
875 Peters Creek No. 1	1,007	2,739	875 Peters Creek No. 1	59	59	67
880 Peters Creek No. 2	557	1,679	880 Peters Creek No. 2	27	27	47
Municipality of Anchorage - Total	3,324	10,225	Municipality of Anchorage - Total	170	170	231
Cumulative			Cumulative			
Cumulative	0	0	Cumulative	0	0	0
Cumulative - Total	0	0	Cumulative - Total	0	0	0
MOA - Total	3,324	10,225	MOA - Total	170	170	231

4/25/2023 10:30:07 AM

GIRDWOOD VALLEY SERVICE AREA - SEAT D (Vote for 1)

Precinct	Times Cast	Registered Voters	Precinct	EDGINGTO N, Mike	OKONEK, Kellie	Total Votes	Unresolved Write-In
MOA			MOA				
Municipality of Anchorage			Municipality of Anchorage				
105 Girdwood	839	1,881	105 Girdwood	498	315	813	1
Municipality of Anchorage - Total	839	1,881	Municipality of Anchorage - Total	498	315	813	1
Cumulative			Cumulative				
Cumulative	0	0	Cumulative	0	0	0	0
Cumulative - Total	0	0	Cumulative - Total	0	0	0	0
MOA - Total	839	1,881	MOA - Total	498	315	813	1

GIRDWOOD VALLEY SERVICE AREA - SEAT E (Vote for 1)

Precinct	Times Cast	Registered Voters	Precinct	SULLIVAN, Briana	LAVENDER, Brooke	Total Votes	Unresolved Write-In
MOA			MOA				
Municipality of Anchorage			Municipality of Anchorage				
105 Girdwood	839	1,881	105 Girdwood	462	321	783	8
Municipality of Anchorage - Total	839	1,881	Municipality of Anchorage - Total	462	321	783	8
Cumulative			Cumulative				
Cumulative	0	0	Cumulative	0	0	0	0
Cumulative - Total	0	0	Cumulative - Total	0	0	0	0
MOA - Total	839	1,881	MOA - Total	462	321	783	8

GLEN ALPS SERVICE AREA - SEAT A (Vote for 1)

Precinct	Times Cast	Registered Voters	Precinct	SCHUSTER, Andrea	Total Votes	Unresolved Write-In
MOA			MOA			
Municipality of Anchorage			Municipality of Anchorage			
135 South Anchorage No. 5	310	605	135 South Anchorage No. 5	225	225	12
Municipality of Anchorage - Total	310	605	Municipality of Anchorage - Total	225	225	12
Cumulative			Cumulative			
Cumulative	0	0	Cumulative	0	0	0
Cumulative - Total	0	0	Cumulative - Total	0	0	0
MOA - Total	310	605	MOA - Total	225	225	12

4/25/2023 10:30:07 AM

GLEN ALPS SERVICE AREA - SEAT B (Vote for 1)

Precinct	Times Cast	Registered Voters	Precinct	KUIJPER, Greg	Total Votes	Unresolved Write-In
MOA			MOA			
Municipality of Anchorage			Municipality of Anchorage			
135 South Anchorage No. 5	310	605	135 South Anchorage No. 5	230	230	10
Municipality of Anchorage - Total	310	605	Municipality of Anchorage - Total	230	230	10
Cumulative			Cumulative			
Cumulative	0	0	Cumulative	0	0	0
Cumulative - Total	0	0	Cumulative - Total	0	0	0
MOA - Total	310	605	MOA - Total	230	230	10

4/25/2023 10:30:07 AM

HOMESTEAD LRSA - SEAT B (Vote for 1)

Precinct	Times Cast	Registered Voters	Precinct	Total Votes	WOODS, Ben Qualified Write In	Unresolved Write-In
MOA			MOA			
Municipality of Anchorage			Municipality of Anchorage			
230 Hillside No. 6	55	99	230 Hillside No. 6	20	20	3
Municipality of Anchorage - Total	55	99	Municipality of Anchorage - Total	20	20	3
Cumulative			Cumulative			
Cumulative	0	0	Cumulative	0	0	0
Cumulative - Total	0	0	Cumulative - Total	0	0	0
MOA - Total	55	99	MOA - Total	20	20	3

4/25/2023 10:30:07 AM

LAKEHILL LRSA - SEAT C (Vote for 1)

Precinct	Times Cast	Registered Voters	Precinct	Total Votes	Unresolved Write-In
MOA			MOA		
Municipality of Anchorage			Municipality of Anchorage		
230 Hillside No. 6	79	159	230 Hillside No. 6	0	17
Municipality of Anchorage - Total	79	159	Municipality of Anchorage - Total	0	17
Cumulative			Cumulative		
Cumulative	0	0	Cumulative	0	0
Cumulative - Total	0	0	Cumulative - Total	0	0
MOA - Total	79	159	MOA - Total	0	17

4/25/2023 10:30:07 AM

MOUNTAIN PARK ESTATES LRSA - SEAT B (Vote for 1)

Precinct	Times Cast	Registered Voters	Precinct	Total Votes	Unresolved Write-In
MOA			MOA		
Municipality of Anchorage			Municipality of Anchorage		
120 South Anchorage No. 2	102	240	120 South Anchorage No. 2	0	17
Municipality of Anchorage - Total	102	240	Municipality of Anchorage - Total	0	17
Cumulative			Cumulative		
Cumulative	0	0	Cumulative	0	0
Cumulative - Total	0	0	Cumulative - Total	0	0
MOA - Total	102	240	MOA - Total	0	17

4/25/2023 10:30:07 AM

MOUNTAIN PARK/ROBIN HILL RRSA - SEAT C (Vote for 1)

Precinct	Times Cast	Registered Voters	Precinct	Total Votes	BAKER, Jeff Qualified Write In	Unresolved Write-In
MOA			MOA			
Municipality of Anchorage			Municipality of Anchorage			
120 South Anchorage No. 2	346	673	120 South Anchorage No. 2	35	35	49
Municipality of Anchorage - Total	346	673	Municipality of Anchorage - Total	35	35	49
Cumulative			Cumulative			
Cumulative	0	0	Cumulative	0	0	0
Cumulative - Total	0	0	Cumulative - Total	0	0	0
MOA - Total	346	673	MOA - Total	35	35	49

4/25/2023 10:30:07 AM

MOUNTAIN PARK/ROBIN HILL RRSA - SEAT D (Vote for 1)

Precinct	Times Cast	Registered Voters	Precinct	EMERTON, Eric	Total Votes	Unresolved Write-In
MOA			MOA			
Municipality of Anchorage			Municipality of Anchorage			
120 South Anchorage No. 2	346	673	120 South Anchorage No. 2	210	210	9
Municipality of Anchorage - Total	346	673	Municipality of Anchorage - Total	210	210	9
Cumulative			Cumulative			
Cumulative	0	0	Cumulative	0	0	0
Cumulative - Total	0	0	Cumulative - Total	0	0	0
MOA - Total	346	673	MOA - Total	210	210	9

4/25/2023 10:30:07 AM

PARADISE VALLEY SOUTH LRSA - SEAT B (Vote for 1)

Precinct	Times Cast	Registered Voters	Precinct	Total Votes	Unresolved Write-In
MOA			MOA		
Municipality of Anchorage			Municipality of Anchorage		
125 South Anchorage No. 3	31	68	125 South Anchorage No. 3	0	6
Municipality of Anchorage - Total	31	68	Municipality of Anchorage - Total	0	6
Cumulative			Cumulative		
Cumulative	0	0	Cumulative	0	0
Cumulative - Total	0	0	Cumulative - Total	0	0
MOA - Total	31	68	MOA - Total	0	6

4/25/2023 10:30:07 AM

RABBIT CREEK VIEW AND RABBIT CREEK HEIGHTS LRSA - SEAT B (Vote for 1)

Precinct	Times Cast	Registered Voters	Precinct	Total Votes	POMRANIN G, Verne Qualified Write In	Unresolved Write-In
MOA			MOA			
Municipality of Anchorage			Municipality of Anchorage			
135 South Anchorage No. 5	123	319	135 South Anchorage No. 5	16	16	27
Municipality of Anchorage - Total	123	319	Municipality of Anchorage - Total	16	16	27
Cumulative			Cumulative			
Cumulative	0	0	Cumulative	0	0	0
Cumulative - Total	0	0	Cumulative - Total	0	0	0
MOA - Total	123	319	MOA - Total	16	16	27

4/25/2023 10:30:07 AM

RAVEN WOODS/BUBBLING BROOK LRSA - SEAT B (Vote for 1)

Precinct	Times Cast	Registered Voters	Precinct	Total Votes	Unresolved Write-In
MOA			MOA		
Municipality of Anchorage			Municipality of Anchorage		
230 Hillside No. 6	39	68	230 Hillside No. 6	0	14
Municipality of Anchorage - Total	39	68	Municipality of Anchorage - Total	0	14
Cumulative			Cumulative		
Cumulative	0	0	Cumulative	0	0
Cumulative - Total	0	0	Cumulative - Total	0	0
MOA - Total	39	68	MOA - Total	0	14

4/25/2023 10:30:07 AM

ROCKHILL LRSA - SEAT B (Vote for 1)

Precinct	Times Cast	Registered Voters	Precinct	Total Votes	Unresolved Write-In
MOA			MOA		
Municipality of Anchorage			Municipality of Anchorage		
230 Hillside No. 6	93	155	230 Hillside No. 6	0	11
Municipality of Anchorage - Total	93	155	Municipality of Anchorage - Total	0	11
Cumulative			Cumulative		
Cumulative	0	0	Cumulative	0	0
Cumulative - Total	0	0	Cumulative - Total	0	0
MOA - Total	93	155	MOA - Total	0	11

4/25/2023 10:30:07 AM

SECTION 6/CAMPBELL AIRSTRIP ROAD LRSA - SEAT A (Vote for 1)

Precinct	Times Cast	Registered Voters	Precinct	GROENEWE G, Robert	Total Votes	Unresolved Write-In
MOA			MOA			
Municipality of Anchorage			Municipality of Anchorage			
140 Stuckagain Heights	273	440	140 Stuckagain Heights	240	240	4
Municipality of Anchorage - Total	273	440	Municipality of Anchorage - Total	240	240	4
Cumulative			Cumulative			
Cumulative	0	0	Cumulative	0	0	0
Cumulative - Total	0	0	Cumulative - Total	0	0	0
MOA - Total	273	440	MOA - Total	240	240	4

4/25/2023 10:30:07 AM

SEQUOIA ESTATES LRSA - SEAT A (Vote for 1)

Precinct	Times Cast	Registered Voters	Precinct	Total Votes	Unresolved Write-In
MOA			MOA		
Municipality of Anchorage			Municipality of Anchorage		
120 South Anchorage No. 2	38	65	120 South Anchorage No. 2	0	14
Municipality of Anchorage - Total	38	65	Municipality of Anchorage - Total	0	14
Cumulative			Cumulative		
Cumulative	0	0	Cumulative	0	0
Cumulative - Total	0	0	Cumulative - Total	0	0
MOA - Total	38	65	MOA - Total	0	14

4/25/2023 10:30:07 AM

SEQUOIA ESTATES LRSA - SEAT B (Vote for 1)

Precinct	Times Cast	Registered Voters	Precinct	Total Votes	Unresolved Write-In
MOA			MOA		
Municipality of Anchorage			Municipality of Anchorage		
120 South Anchorage No. 2	38	65	120 South Anchorage No. 2	0	13
Municipality of Anchorage - Total	38	65	Municipality of Anchorage - Total	0	13
Cumulative			Cumulative		
Cumulative	0	0	Cumulative	0	0
Cumulative - Total	0	0	Cumulative - Total	0	0
MOA - Total	38	65	MOA - Total	0	13

4/25/2023 10:30:07 AM

SKYRANCH ESTATES LRSA - SEAT B (Vote for 1)

Precinct	Times Cast	Registered Voters	Precinct	LYONS, John	Total Votes	Unresolved Write-In
MOA			MOA			
Municipality of Anchorage			Municipality of Anchorage			
225 Hillside No. 5	120	204	225 Hillside No. 5	109	109	1
Municipality of Anchorage - Total	120	204	Municipality of Anchorage - Total	109	109	1
Cumulative			Cumulative			
Cumulative	0	0	Cumulative	0	0	0
Cumulative - Total	0	0	Cumulative - Total	0	0	0
MOA - Total	120	204	MOA - Total	109	109	1

4/25/2023 10:30:07 AM

SOUTH GOLDENVIEW RRSA - SEAT A (Vote for 1)

Precinct	Times Cast	Registered Voters	Precinct	VENDL, Lawrence	Total Votes	Unresolved Write-In
MOA			MOA			
Municipality of Anchorage			Municipality of Anchorage			
130 South Anchorage No. 4	732	1,541	130 South Anchorage No. 4	533	533	10
Municipality of Anchorage - Total	732	1,541	Municipality of Anchorage - Total	533	533	10
Cumulative			Cumulative			
Cumulative	0	0	Cumulative	0	0	0
Cumulative - Total	0	0	Cumulative - Total	0	0	0
MOA - Total	732	1,541	MOA - Total	533	533	10

4/25/2023 10:30:07 AM

SRW HOMEOWNERS' LRSA - SEAT C (Vote for 1)

Precinct	Times Cast	Registered Voters	Precinct	KILPATRICK, Kelly	Total Votes	Unresolved Write-In
MOA			MOA			
Municipality of Anchorage			Municipality of Anchorage			
210 Hillside No. 2	132	290	210 Hillside No. 2	102	102	4
Municipality of Anchorage - Total	132	290	Municipality of Anchorage - Total	102	102	4
Cumulative			Cumulative			
Cumulative	0	0	Cumulative	0	0	0
Cumulative - Total	0	0	Cumulative - Total	0	0	0
MOA - Total	132	290	MOA - Total	102	102	4

4/25/2023 10:30:07 AM

TALUS WEST LRSA - SEAT A (Vote for 1)

Precinct	Times Cast	Registered Voters	Precinct	Total Votes	Unresolved Write-In
MOA			MOA		
Municipality of Anchorage			Municipality of Anchorage		
225 Hillside No. 5	278	550	225 Hillside No. 5	0	45
Municipality of Anchorage - Total	278	550	Municipality of Anchorage - Total	0	45
Cumulative			Cumulative		
Cumulative	0	0	Cumulative	0	0
Cumulative - Total	0	0	Cumulative - Total	0	0
MOA - Total	278	550	MOA - Total	0	45

4/25/2023 10:30:07 AM

TOTEM LRSA - SEAT B (Vote for 1)

Precinct	Times Cast	Registered Voters	Precinct	Total Votes	Unresolved Write-In
MOA			MOA		
Municipality of Anchorage			Municipality of Anchorage		
225 Hillside No. 5	83	157	225 Hillside No. 5	0	18
Municipality of Anchorage - Total	83	157	Municipality of Anchorage - Total	0	18
Cumulative			Cumulative		
Cumulative	0	0	Cumulative	0	0
Cumulative - Total	0	0	Cumulative - Total	0	0
MOA - Total	83	157	MOA - Total	0	18

4/25/2023 10:30:07 AM

UPPER GROVER LRSA - SEAT B (Vote for 1)

Precinct	Times Cast	Registered Voters	Precinct	COTTRELL, Denise	Total Votes	Unresolved Write-In
MOA			MOA			
Municipality of Anchorage			Municipality of Anchorage			
230 Hillside No. 6	53	93	230 Hillside No. 6	47	47	0
Municipality of Anchorage - Total	53	93	Municipality of Anchorage - Total	47	47	0
Cumulative			Cumulative			
Cumulative	0	0	Cumulative	0	0	0
Cumulative - Total	0	0	Cumulative - Total	0	0	0
MOA - Total	53	93	MOA - Total	47	47	0

4/25/2023 10:30:07 AM

UPPER O'MALLEY LRSA - SEAT A (Vote for 1)

Precinct	Times Cast	Registered Voters	Precinct	Total Votes	KROHN, Don Qualified Write In	Unresolved Write-In
MOA			MOA			
Municipality of Anchorage			Municipality of Anchorage			
230 Hillside No. 6	7	12	230 Hillside No. 6	0	0	0
235 Hillside No. 7	773	1,459	235 Hillside No. 7	45	45	75
Municipality of Anchorage - Total	780	1,471	Municipality of Anchorage - Total	45	45	75
Cumulative			Cumulative			
Cumulative	0	0	Cumulative	0	0	0
Cumulative - Total	0	0	Cumulative - Total	0	0	0
MOA - Total	780	1,471	MOA - Total	45	45	75

4/25/2023 10:30:07 AM

VALLI VUE ESTATES LRSA - SEAT B (Vote for 1)

Precinct	Times Cast	Registered Voters	Precinct	WARREN, Kirk	Total Votes	Unresolved Write-In
MOA			MOA			
Municipality of Anchorage			Municipality of Anchorage			
230 Hillside No. 6	287	557	230 Hillside No. 6	223	223	3
Municipality of Anchorage - Total	287	557	Municipality of Anchorage - Total	223	223	3
Cumulative			Cumulative			
Cumulative	0	0	Cumulative	0	0	0
Cumulative - Total	0	0	Cumulative - Total	0	0	0
MOA - Total	287	557	MOA - Total	223	223	3

4/25/2023 10:30:07 AM

VALLI VUE ESTATES LRSA - SEAT E (Vote for 1)

Precinct	Times Cast	Registered Voters	Precinct	BUTLER, Russell	Total Votes	Unresolved Write-In
MOA			MOA			
Municipality of Anchorage			Municipality of Anchorage			
230 Hillside No. 6	287	557	230 Hillside No. 6	226	226	3
Municipality of Anchorage - Total	287	557	Municipality of Anchorage - Total	226	226	3
Cumulative			Cumulative			
Cumulative	0	0	Cumulative	0	0	0
Cumulative - Total	0	0	Cumulative - Total	0	0	0
MOA - Total	287	557	MOA - Total	226	226	3

4/25/2023 10:30:07 AM

VILLAGES SCENIC PARKWAY LRSA - SEAT A (Vote for 1)

Precinct	Times Cast	Registered Voters	Precinct	Total Votes	COBURN, Bret Qualified Write In	Unresolved Write-In
MOA			MOA			
Municipality of Anchorage			Municipality of Anchorage			
125 South Anchorage No. 3	49	95	125 South Anchorage No. 3	23	23	2
Municipality of Anchorage - Total	49	95	Municipality of Anchorage - Total	23	23	2
Cumulative			Cumulative			
Cumulative	0	0	Cumulative	0	0	0
Cumulative - Total	0	0	Cumulative - Total	0	0	0
MOA - Total	49	95	MOA - Total	23	23	2

4/25/2023 10:30:07 AM

PROPOSITION A - ANCHORAGE PARKS AND RECREATION SERVICE AREA CAPITAL IMPROVEMENTS (Vote for 1)

Precinct	Times Cast	Registered Voters	Precinct	Yes	No	Total Votes	Unresolved Write-In
MOA			MOA				
Municipality of Anchorage			Municipality of Anchorage				
105 Girdwood	854	1,952	105 Girdwood	630	191	821	0
110 Indian	116	296	110 Indian	63	51	114	0
115 South Anchorage No. 1	1,265	2,832	115 South Anchorage No. 1	628	609	1,237	0
120 South Anchorage No. 2	1,551	3,218	120 South Anchorage No. 2	757	768	1,525	0
125 South Anchorage No. 3	1,339	2,822	125 South Anchorage No. 3	644	666	1,310	0
130 South Anchorage No. 4	1,386	3,015	130 South Anchorage No. 4	739	616	1,355	0
135 South Anchorage No. 5	636	1,335	135 South Anchorage No. 5	346	271	617	0
140 Stuckagain Heights	273	440	140 Stuckagain Heights	165	103	268	0
150 Dimond	439	3,350	150 Dimond	210	213	423	0
155 Oceanview No. 1	1,007	3,092	155 Oceanview No. 1	562	417	979	0
160 Oceanview No. 2	735	1,849	160 Oceanview No. 2	370	346	716	0
165 Oceanview No. 3	777	2,736	165 Oceanview No. 3	374	385	759	0
170 Oceanview No. 4	886	1,937	170 Oceanview No. 4	466	397	863	0
175 Oceanview No. 5	619	1,935	175 Oceanview No. 5	284	324	608	0
205 Hillside No. 1	360	2,388	205 Hillside No. 1	211	142	353	0
210 Hillside No. 2	1,005	3,677	210 Hillside No. 2	525	454	979	0
215 Hillside No. 3	558	1,558	215 Hillside No. 3	254	283	537	0
220 Hillside No. 4	727	1,930	220 Hillside No. 4	306	403	709	0
225 Hillside No. 5	831	1,638	225 Hillside No. 5	461	351	812	0
230 Hillside No. 6	1,160	2,196	230 Hillside No. 6	619	515	1,134	0
235 Hillside No. 7	869	1,639	235 Hillside No. 7	504	351	855	0
250 Southeast Anchorage No. 1	553	3,202	250 Southeast Anchorage No. 1	248	287	535	0
255 Southeast Anchorage No. 2	446	1,623	255 Southeast Anchorage No. 2	210	229	439	0
260 Southeast Anchorage No. 3	587	2,504	260 Southeast Anchorage No. 3	283	290	573	0
265 Southeast Anchorage No. 4	679	2,101	265 Southeast Anchorage No. 4	333	328	661	0
270 Southeast Anchorage No. 5	907	3,183	270 Southeast Anchorage No. 5	481	400	881	0

275 Southeast Anchorage No. 6	996	2,192	275 Southeast Anchorage No. 6	646		329		975	0
305 South Midtown No. 1	150	647	305 South Midtown No. 1	63		83		146	0
310 South Midtown No. 2	742	3,547	310 South Midtown No. 2	370		352		722	0
315 South Midtown No. 3	927	3,504	315 South Midtown No. 3	476		422		898	0
320 South Midtown No. 4	656	3,700	320 South Midtown No. 4	369		274		643	0
325 South Midtown No. 5	739	3,595	325 South Midtown No. 5	439		279		718	0
350 North Midtown No. 1	316	1,135	350 North Midtown No. 1	225		86		311	0
355 North Midtown No. 2	302	1,349	355 North Midtown No. 2	201		98		299	0
360 North Midtown No. 3	245	1,094	360 North Midtown No. 3	125		106		231	0
365 North Midtown No. 4	382	3,141	365 North Midtown No. 4	242		131		373	0
370 North Midtown No. 5	669	2,967	370 North Midtown No. 5	401		251		652	0
375 North Midtown No. 6	587	2,095	375 North Midtown No. 6	355		217		572	0
380 North Midtown No. 7	1,443	2,764	380 North Midtown No. 7	950		441		1,391	0
405 Southwest Anchorage No. 1	656	1,766	405 Southwest Anchorage No. 1	330		318		648	0
410 Southwest Anchorage No. 2	777	2,377	410 Southwest Anchorage No. 2	403		353		756	0
415 Southwest Anchorage No. 3	834	2,664	415 Southwest Anchorage No. 3	393		410		803	0
420 Southwest Anchorage No. 4	469	2,688	420 Southwest Anchorage No. 4	260		194		454	0
425 Southwest Anchorage No. 5	888	2,460	425 Southwest Anchorage No. 5	491		380		871	0
430 Southwest Anchorage No. 6	1,242	3,272	430 Southwest Anchorage No. 6	660		552		1,212	0
450 West Anchorage No. 1	1,009	1,858	450 West Anchorage No. 1	788		211		999	0
455 West Anchorage No. 2	666	2,251	455 West Anchorage No. 2	469		183		652	0
460 West Anchorage No. 3	953	3,322	460 West Anchorage No. 3	607		316		923	0
465 West Anchorage No. 4	471	1,844	465 West Anchorage No. 4	263		193		456	0
470 West Anchorage No. 5	948	2,480	470 West Anchorage No. 5	561		368		929	0
475 West Anchorage No. 6	748	1,972	475 West Anchorage No. 6	407		321		728	0
480 West Anchorage No. 7	455	1,785	480 West Anchorage No. 7	240		208		448	0
505 Downtown Anchorage No. 1	613	1,724	505 Downtown Anchorage No. 1	444		152		596	0
510 Downtown Anchorage No. 2	864	1,753	510 Downtown Anchorage No. 2	688		158		846	0
515 Downtown Anchorage No. 3	579	996	515 Downtown Anchorage No. 3	430		136		566	0
520 Downtown Anchorage No. 4	696	2,950	520 Downtown Anchorage No. 4	503		182		685	0
525 Downtown Anchorage No. 5	458	2,760	525 Downtown Anchorage No. 5	331		114		445	0

530 Downtown Anchorage No. 6	220	1,846	530 Downtown Anchorage No. 6	145	64	209	0
535 Downtown Anchorage No. 7	521	2,726	535 Downtown Anchorage No. 7	330	172	502	0
550 Government Hill	342	1,575	550 Government Hill	234	96	330	0
555 JBER	283	7,124	555 JBER	183	89	272	0
560 North Muldoon	291	1,931	560 North Muldoon	187	94	281	0
565 Ship Creek	118	985	565 Ship Creek	85	29	114	0
605 Airport Heights No. 1	814	2,277	605 Airport Heights No. 1	615	173	788	0
610 Airport Heights No. 2	565	3,864	610 Airport Heights No. 2	345	207	552	0
615 Mountainview No. 1	172	1,954	615 Mountainview No. 1	95	76	171	0
620 Mountainview No. 2	210	2,541	620 Mountainview No. 2	122	82	204	0
625 South Mountainview	314	2,462	625 South Mountainview	184	124	308	0
650 University No. 1	169	996	650 University No. 1	107	58	165	0
655 Univeristy No. 2	556	3,786	655 Univeristy No. 2	332	210	542	0
660 University No. 3	855	2,954	660 University No. 3	587	256	843	0
665 University No. 4	411	1,554	665 University No. 4	274	128	402	0
670 University No. 5	1,304	4,536	670 University No. 5	707	565	1,272	0
705 East Anchorage No. 1	837	2,251	705 East Anchorage No. 1	477	344	821	0
710 East Anchorage No. 2	978	2,951	710 East Anchorage No. 2	487	463	950	0
715 East Anchorage No. 3	845	4,070	715 East Anchorage No. 3	409	425	834	0
720 East Anchorage No. 4	940	2,619	720 East Anchorage No. 4	549	369	918	0
725 East Anchorage No. 5	1,201	3,592	725 East Anchorage No. 5	646	532	1,178	0
750 Northeast Anchorage No. 1	578	3,663	750 Northeast Anchorage No. 1	281	277	558	0
755 Northeast Anchorage No. 2	487	3,791	755 Northeast Anchorage No. 2	229	253	482	0
760 Northeast Anchorage No. 3	638	3,874	760 Northeast Anchorage No. 3	283	342	625	0
765 Northeast Anchorage No. 4	360	2,739	765 Northeast Anchorage No. 4	170	183	353	0
805 Chugach Park No. 1	1,329	4,207	805 Chugach Park No. 1	689	600	1,289	0
810 Eagle River No. 1	805	2,671	810 Eagle River No. 1	363	412	775	0
815 Eagle River No. 2	709	2,891	815 Eagle River No. 2	399	290	689	0
820 Hiland	837	2,670	820 Hiland	400	414	814	0
825 Meadow Creek No. 1	755	2,499	825 Meadow Creek No. 1	357	371	728	0
830 Meadow Creek No. 2	490	1,306	830 Meadow Creek No. 2	205	266	471	0
850 Chugach Park No. 2	847	2,422	850 Chugach Park No. 2	380	443	823	0
855 Chugiak	321	1,100	855 Chugiak	125	192	317	0
860 Eagle River No. 3	511	2,838	860 Eagle River No. 3	240	255	495	0
865 Eklutna	730	2,038	865 Eklutna	338	370	708	0
870 Fire Lake	741	2,725	870 Fire Lake	322	396	718	0

875 Peters Creek No. 1	1,007	2,739	875 Peters Creek No. 1	420		563		983	0
880 Peters Creek No. 2	557	1,679	880 Peters Creek No. 2	218		315		533	0
999 Areawide	134	0	999 Areawide	84		45		129	0
9991 District 1 Areawide	11	0	9991 District 1 Areawide	7		4		11	0
9992 District 2 Areawide	6	0	9992 District 2 Areawide	1		5		6	0
9993 District 3 Areawide	4	0	9993 District 3 Areawide	3		1		4	0
9994 District 4 Areawide	0	0	9994 District 4 Areawide	0		0		0	0
9995 District 5 Areawide	5	0	9995 District 5 Areawide	5		0		5	0
9996 District 6 Areawide	0	0	9996 District 6 Areawide	0		0		0	0
Municipality of Anchorage - Total	65,853	235,546	Municipality of Anchorage - Total	36,422		27,761		64,183	0
Cumulative			Cumulative						
Cumulative	0	0	Cumulative	0		0		0	0
Cumulative - Total	0	0	Cumulative - Total	0		0		0	0
MOA - Total	65,853	235,546	MOA - Total	36,422		27,761		64,183	0

4/25/2023 10:30:07 AM

MOVEMENT BONDS

PROPOSITION 1 - CAPITAL IMPROVEMENTS FOR THE ANCHORAGE SCHOOL DISTRICT B

Precinct	Times Cast	Registered Voters	Precinct	Yes	No	Total Votes	Unresolved Write-In
MOA			MOA				
Municipality of Anchorage			Municipality of Anchorage				
105 Girdwood	854	1,952	105 Girdwood	545	285	830	0
110 Indian	116	296	110 Indian	65	50	115	0
115 South Anchorage No. 1	1,265	2,832	115 South Anchorage No. 1	634	612	1,246	0
120 South Anchorage No. 2	1,551	3,218	120 South Anchorage No. 2	710	822	1,532	0
125 South Anchorage No. 3	1,339	2,822	125 South Anchorage No. 3	589	734	1,323	0
130 South Anchorage No. 4	1,386	3,015	130 South Anchorage No. 4	668	700	1,368	0
135 South Anchorage No. 5	636	1,335	135 South Anchorage No. 5	302	319	621	0
140 Stuckagain Heights	273	440	140 Stuckagain Heights	149	121	270	0
150 Dimond	439	3,350	150 Dimond	237	194	431	0
155 Oceanview No. 1	1,007	3,092	155 Oceanview No. 1	534	456	990	0
160 Oceanview No. 2	735	1,849	160 Oceanview No. 2	359	367	726	0
165 Oceanview No. 3	777	2,736	165 Oceanview No. 3	395	370	765	0
170 Oceanview No. 4	886	1,937	170 Oceanview No. 4	458	419	877	0
175 Oceanview No. 5	619	1,935	175 Oceanview No. 5	299	310	609	0
205 Hillside No. 1	360	2,388	205 Hillside No. 1	202	152	354	0
210 Hillside No. 2	1,005	3,677	210 Hillside No. 2	494	494	988	0
215 Hillside No. 3	558	1,558	215 Hillside No. 3	261	289	550	0
220 Hillside No. 4	727	1,930	220 Hillside No. 4	310	409	719	0
225 Hillside No. 5	831	1,638	225 Hillside No. 5	398	423	821	0
230 Hillside No. 6	1,160	2,196	230 Hillside No. 6	587	564	1,151	0
235 Hillside No. 7	869	1,639	235 Hillside No. 7	449	410	859	0
250 Southeast Anchorage No. 1	553	3,202	250 Southeast Anchorage No. 1	270	276	546	0
255 Southeast Anchorage No. 2	446	1,623	255 Southeast Anchorage No. 2	210	231	441	0
260 Southeast Anchorage No. 3	587	2,504	260 Southeast Anchorage No. 3	297	286	583	0
265 Southeast Anchorage No. 4	679	2,101	265 Southeast Anchorage No. 4	357	316	673	0
270 Southeast Anchorage No. 5	907	3,183	270 Southeast Anchorage No. 5	472	423	895	0

275 Southeast Anchorage No. 6	996	2,192	275 Southeast Anchorage No. 6	624		368		992	0
305 South Midtown No. 1	150	647	305 South Midtown No. 1	56		94		150	0
310 South Midtown No. 2	742	3,547	310 South Midtown No. 2	361		368		729	0
315 South Midtown No. 3	927	3,504	315 South Midtown No. 3	470		445		915	0
320 South Midtown No. 4	656	3,700	320 South Midtown No. 4	365		282		647	0
325 South Midtown No. 5	739	3,595	325 South Midtown No. 5	457		274		731	0
350 North Midtown No. 1	316	1,135	350 North Midtown No. 1	203		106		309	0
355 North Midtown No. 2	302	1,349	355 North Midtown No. 2	181		119		300	0
360 North Midtown No. 3	245	1,094	360 North Midtown No. 3	150		93		243	0
365 North Midtown No. 4	382	3,141	365 North Midtown No. 4	247		130		377	0
370 North Midtown No. 5	669	2,967	370 North Midtown No. 5	376		282		658	0
375 North Midtown No. 6	587	2,095	375 North Midtown No. 6	342		234		576	0
380 North Midtown No. 7	1,443	2,764	380 North Midtown No. 7	960		469		1,429	0
405 Southwest Anchorage No. 1	656	1,766	405 Southwest Anchorage No. 1	341		309		650	0
410 Southwest Anchorage No. 2	777	2,377	410 Southwest Anchorage No. 2	398		371		769	0
415 Southwest Anchorage No. 3	834	2,664	415 Southwest Anchorage No. 3	398		417		815	0
420 Southwest Anchorage No. 4	469	2,688	420 Southwest Anchorage No. 4	244		218		462	0
425 Southwest Anchorage No. 5	888	2,460	425 Southwest Anchorage No. 5	470		405		875	0
430 Southwest Anchorage No. 6	1,242	3,272	430 Southwest Anchorage No. 6	613		613		1,226	0
450 West Anchorage No. 1	1,009	1,858	450 West Anchorage No. 1	736		267		1,003	0
455 West Anchorage No. 2	666	2,251	455 West Anchorage No. 2	459		199		658	0
460 West Anchorage No. 3	953	3,322	460 West Anchorage No. 3	578		360		938	0
465 West Anchorage No. 4	471	1,844	465 West Anchorage No. 4	250		216		466	0
470 West Anchorage No. 5	948	2,480	470 West Anchorage No. 5	528		411		939	0
475 West Anchorage No. 6	748	1,972	475 West Anchorage No. 6	412		322		734	0
480 West Anchorage No. 7	455	1,785	480 West Anchorage No. 7	219		231		450	0
505 Downtown Anchorage No. 1	613	1,724	505 Downtown Anchorage No. 1	416		188		604	0
510 Downtown Anchorage No. 2	864	1,753	510 Downtown Anchorage No. 2	652		206		858	0
515 Downtown Anchorage No. 3	579	996	515 Downtown Anchorage No. 3	421		151		572	0
520 Downtown Anchorage No. 4	696	2,950	520 Downtown Anchorage No. 4	481		206		687	0
525 Downtown Anchorage No. 5	458	2,760	525 Downtown Anchorage No. 5	304		149		453	0

530 Downtown Anchorage No. 6	220	1,846	530 Downtown Anchorage No. 6	143	71	214	0
535 Downtown Anchorage No. 7	521	2,726	535 Downtown Anchorage No. 7	333	180	513	0
550 Government Hill	342	1,575	550 Government Hill	235	101	336	0
555 JBER	283	7,124	555 JBER	187	89	276	0
560 North Muldoon	291	1,931	560 North Muldoon	190	94	284	0
565 Ship Creek	118	985	565 Ship Creek	79	36	115	0
605 Airport Heights No. 1	814	2,277	605 Airport Heights No. 1	615	178	793	0
610 Airport Heights No. 2	565	3,864	610 Airport Heights No. 2	353	201	554	0
615 Mountainview No. 1	172	1,954	615 Mountainview No. 1	102	68	170	0
620 Mountainview No. 2	210	2,541	620 Mountainview No. 2	120	86	206	0
625 South Mountainview	314	2,462	625 South Mountainview	171	139	310	0
650 University No. 1	169	996	650 University No. 1	107	60	167	0
655 Univeristy No. 2	556	3,786	655 Univeristy No. 2	332	219	551	0
660 University No. 3	855	2,954	660 University No. 3	580	270	850	0
665 University No. 4	411	1,554	665 University No. 4	276	128	404	0
670 University No. 5	1,304	4,536	670 University No. 5	686	597	1,283	0
705 East Anchorage No. 1	837	2,251	705 East Anchorage No. 1	464	365	829	0
710 East Anchorage No. 2	978	2,951	710 East Anchorage No. 2	503	456	959	0
715 East Anchorage No. 3	845	4,070	715 East Anchorage No. 3	402	437	839	0
720 East Anchorage No. 4	940	2,619	720 East Anchorage No. 4	537	394	931	0
725 East Anchorage No. 5	1,201	3,592	725 East Anchorage No. 5	633	557	1,190	0
750 Northeast Anchorage No. 1	578	3,663	750 Northeast Anchorage No. 1	317	248	565	0
755 Northeast Anchorage No. 2	487	3,791	755 Northeast Anchorage No. 2	207	276	483	0
760 Northeast Anchorage No. 3	638	3,874	760 Northeast Anchorage No. 3	292	339	631	0
765 Northeast Anchorage No. 4	360	2,739	765 Northeast Anchorage No. 4	180	176	356	0
805 Chugach Park No. 1	1,329	4,207	805 Chugach Park No. 1	573	735	1,308	0
810 Eagle River No. 1	805	2,671	810 Eagle River No. 1	343	451	794	0
815 Eagle River No. 2	709	2,891	815 Eagle River No. 2	356	346	702	0
820 Hiland	837	2,670	820 Hiland	338	490	828	0
825 Meadow Creek No. 1	755	2,499	825 Meadow Creek No. 1	329	415	744	0
830 Meadow Creek No. 2	490	1,306	830 Meadow Creek No. 2	175	308	483	0
850 Chugach Park No. 2	847	2,422	850 Chugach Park No. 2	341	493	834	0
855 Chugiak	321	1,100	855 Chugiak	116	203	319	0
860 Eagle River No. 3	511	2,838	860 Eagle River No. 3	197	310	507	0
865 Eklutna	730	2,038	865 Eklutna	281	439	720	0
870 Fire Lake	741	2,725	870 Fire Lake	251	484	735	0

875 Peters Creek No. 1	1,007	2,739	875 Peters Creek No. 1	348	648	996	0
880 Peters Creek No. 2	557	1,679	880 Peters Creek No. 2	193	356	549	0
999 Areawide	134	0	999 Areawide	85	48	133	0
9991 District 1 Areawide	11	0	9991 District 1 Areawide	9	2	11	0
9992 District 2 Areawide	6	0	9992 District 2 Areawide	1	5	6	0
9993 District 3 Areawide	4	0	9993 District 3 Areawide	3	1	4	0
9994 District 4 Areawide	0	0	9994 District 4 Areawide	0	0	0	0
9995 District 5 Areawide	5	0	9995 District 5 Areawide	5	0	5	0
9996 District 6 Areawide	0	0	9996 District 6 Areawide	0	0	0	0
Municipality of Anchorage - Total	65,853	235,546	Municipality of Anchorage - Total	34,951	30,034	64,985	0
Cumulative			Cumulative				
Cumulative	0	0	Cumulative	0	0	0	0
Cumulative - Total	0	0	Cumulative - Total	0	0	0	0
MOA - Total	65,853	235,546	MOA - Total	34,951	30,034	64,985	0

BONDS (Vote for 1)

PROPOSITION 2 - AREAWIDE PUBLIC SAFETY AND TRANSIT CAPITAL IMPROVEMENT B

Precinct	Times Cast	Registered Voters	Precinct	Yes	No	Total Votes	Unresolved Write-In
MOA			MOA				
Municipality of Anchorage			Municipality of Anchorage				
105 Girdwood	854	1,952	105 Girdwood	602	231	833	0
110 Indian	116	296	110 Indian	73	40	113	0
115 South Anchorage No. 1	1,265	2,832	115 South Anchorage No. 1	653	597	1,250	0
120 South Anchorage No. 2	1,551	3,218	120 South Anchorage No. 2	757	780	1,537	0
125 South Anchorage No. 3	1,339	2,822	125 South Anchorage No. 3	640	688	1,328	0
130 South Anchorage No. 4	1,386	3,015	130 South Anchorage No. 4	746	624	1,370	0
135 South Anchorage No. 5	636	1,335	135 South Anchorage No. 5	315	310	625	0
140 Stuckagain Heights	273	440	140 Stuckagain Heights	151	117	268	0
150 Dimond	439	3,350	150 Dimond	242	190	432	0
155 Oceanview No. 1	1,007	3,092	155 Oceanview No. 1	575	423	998	0
160 Oceanview No. 2	735	1,849	160 Oceanview No. 2	387	345	732	0
165 Oceanview No. 3	777	2,736	165 Oceanview No. 3	395	375	770	0
170 Oceanview No. 4	886	1,937	170 Oceanview No. 4	465	411	876	0
175 Oceanview No. 5	619	1,935	175 Oceanview No. 5	298	316	614	0
205 Hillside No. 1	360	2,388	205 Hillside No. 1	221	135	356	0
210 Hillside No. 2	1,005	3,677	210 Hillside No. 2	541	456	997	0
215 Hillside No. 3	558	1,558	215 Hillside No. 3	273	281	554	0
220 Hillside No. 4	727	1,930	220 Hillside No. 4	306	413	719	0
225 Hillside No. 5	831	1,638	225 Hillside No. 5	421	400	821	0
230 Hillside No. 6	1,160	2,196	230 Hillside No. 6	605	541	1,146	0
235 Hillside No. 7	869	1,639	235 Hillside No. 7	471	388	859	0
250 Southeast Anchorage No. 1	553	3,202	250 Southeast Anchorage No. 1	276	271	547	0
255 Southeast Anchorage No. 2	446	1,623	255 Southeast Anchorage No. 2	224	220	444	0
260 Southeast Anchorage No. 3	587	2,504	260 Southeast Anchorage No. 3	288	298	586	0
265 Southeast Anchorage No. 4	679	2,101	265 Southeast Anchorage No. 4	368	307	675	0
270 Southeast Anchorage No. 5	907	3,183	270 Southeast Anchorage No. 5	499	395	894	0

275 Southeast Anchorage No. 6	996	2,192	275 Southeast Anchorage No. 6	621		366		987	0
305 South Midtown No. 1	150	647	305 South Midtown No. 1	60		87		147	0
310 South Midtown No. 2	742	3,547	310 South Midtown No. 2	384		355		739	0
315 South Midtown No. 3	927	3,504	315 South Midtown No. 3	497		423		920	0
320 South Midtown No. 4	656	3,700	320 South Midtown No. 4	374		268		642	0
325 South Midtown No. 5	739	3,595	325 South Midtown No. 5	459		273		732	0
350 North Midtown No. 1	316	1,135	350 North Midtown No. 1	212		100		312	0
355 North Midtown No. 2	302	1,349	355 North Midtown No. 2	180		121		301	0
360 North Midtown No. 3	245	1,094	360 North Midtown No. 3	144		99		243	0
365 North Midtown No. 4	382	3,141	365 North Midtown No. 4	259		119		378	0
370 North Midtown No. 5	669	2,967	370 North Midtown No. 5	405		259		664	0
375 North Midtown No. 6	587	2,095	375 North Midtown No. 6	349		229		578	0
380 North Midtown No. 7	1,443	2,764	380 North Midtown No. 7	966		455		1,421	0
405 Southwest Anchorage No. 1	656	1,766	405 Southwest Anchorage No. 1	335		317		652	0
410 Southwest Anchorage No. 2	777	2,377	410 Southwest Anchorage No. 2	414		355		769	0
415 Southwest Anchorage No. 3	834	2,664	415 Southwest Anchorage No. 3	414		408		822	0
420 Southwest Anchorage No. 4	469	2,688	420 Southwest Anchorage No. 4	250		211		461	0
425 Southwest Anchorage No. 5	888	2,460	425 Southwest Anchorage No. 5	482		396		878	0
430 Southwest Anchorage No. 6	1,242	3,272	430 Southwest Anchorage No. 6	654		570		1,224	0
450 West Anchorage No. 1	1,009	1,858	450 West Anchorage No. 1	751		250		1,001	0
455 West Anchorage No. 2	666	2,251	455 West Anchorage No. 2	460		196		656	0
460 West Anchorage No. 3	953	3,322	460 West Anchorage No. 3	600		337		937	0
465 West Anchorage No. 4	471	1,844	465 West Anchorage No. 4	276		189		465	0
470 West Anchorage No. 5	948	2,480	470 West Anchorage No. 5	545		390		935	0
475 West Anchorage No. 6	748	1,972	475 West Anchorage No. 6	410		330		740	0
480 West Anchorage No. 7	455	1,785	480 West Anchorage No. 7	253		198		451	0
505 Downtown Anchorage No. 1	613	1,724	505 Downtown Anchorage No. 1	432		172		604	0
510 Downtown Anchorage No. 2	864	1,753	510 Downtown Anchorage No. 2	651		204		855	0
515 Downtown Anchorage No. 3	579	996	515 Downtown Anchorage No. 3	425		150		575	0
520 Downtown Anchorage No. 4	696	2,950	520 Downtown Anchorage No. 4	508		180		688	0
525 Downtown Anchorage No. 5	458	2,760	525 Downtown Anchorage No. 5	337		118		455	0

530 Downtown Anchorage No. 6	220	1,846	530 Downtown Anchorage No. 6	149	68	217	0
535 Downtown Anchorage No. 7	521	2,726	535 Downtown Anchorage No. 7	360	153	513	0
550 Government Hill	342	1,575	550 Government Hill	244	93	337	0
555 JBER	283	7,124	555 JBER	178	96	274	0
560 North Muldoon	291	1,931	560 North Muldoon	214	72	286	0
565 Ship Creek	118	985	565 Ship Creek	89	29	118	0
605 Airport Heights No. 1	814	2,277	605 Airport Heights No. 1	611	188	799	0
610 Airport Heights No. 2	565	3,864	610 Airport Heights No. 2	360	193	553	0
615 Mountainview No. 1	172	1,954	615 Mountainview No. 1	111	60	171	0
620 Mountainview No. 2	210	2,541	620 Mountainview No. 2	130	74	204	0
625 South Mountainview	314	2,462	625 South Mountainview	185	126	311	0
650 University No. 1	169	996	650 University No. 1	112	55	167	0
655 Univeristy No. 2	556	3,786	655 Univeristy No. 2	333	219	552	0
660 University No. 3	855	2,954	660 University No. 3	561	288	849	0
665 University No. 4	411	1,554	665 University No. 4	289	119	408	0
670 University No. 5	1,304	4,536	670 University No. 5	740	544	1,284	0
705 East Anchorage No. 1	837	2,251	705 East Anchorage No. 1	494	332	826	0
710 East Anchorage No. 2	978	2,951	710 East Anchorage No. 2	537	431	968	0
715 East Anchorage No. 3	845	4,070	715 East Anchorage No. 3	469	363	832	0
720 East Anchorage No. 4	940	2,619	720 East Anchorage No. 4	567	361	928	0
725 East Anchorage No. 5	1,201	3,592	725 East Anchorage No. 5	669	521	1,190	0
750 Northeast Anchorage No. 1	578	3,663	750 Northeast Anchorage No. 1	331	240	571	0
755 Northeast Anchorage No. 2	487	3,791	755 Northeast Anchorage No. 2	257	227	484	0
760 Northeast Anchorage No. 3	638	3,874	760 Northeast Anchorage No. 3	336	296	632	0
765 Northeast Anchorage No. 4	360	2,739	765 Northeast Anchorage No. 4	185	168	353	0
805 Chugach Park No. 1	1,329	4,207	805 Chugach Park No. 1	638	670	1,308	0
810 Eagle River No. 1	805	2,671	810 Eagle River No. 1	366	427	793	0
815 Eagle River No. 2	709	2,891	815 Eagle River No. 2	399	302	701	0
820 Hiland	837	2,670	820 Hiland	383	447	830	0
825 Meadow Creek No. 1	755	2,499	825 Meadow Creek No. 1	332	410	742	0
830 Meadow Creek No. 2	490	1,306	830 Meadow Creek No. 2	203	281	484	0
850 Chugach Park No. 2	847	2,422	850 Chugach Park No. 2	374	463	837	0
855 Chugiak	321	1,100	855 Chugiak	118	199	317	0
860 Eagle River No. 3	511	2,838	860 Eagle River No. 3	241	263	504	0
865 Eklutna	730	2,038	865 Eklutna	304	422	726	0
870 Fire Lake	741	2,725	870 Fire Lake	276	459	735	0

875 Peters Creek No. 1	1,007	2,739	875 Peters Creek No. 1	392	609	1,001	0
880 Peters Creek No. 2	557	1,679	880 Peters Creek No. 2	218	330	548	0
999 Areawide	134	0	999 Areawide	93	41	134	0
9991 District 1 Areawide	11	0	9991 District 1 Areawide	9	2	11	0
9992 District 2 Areawide	6	0	9992 District 2 Areawide	0	6	6	0
9993 District 3 Areawide	4	0	9993 District 3 Areawide	3	1	4	0
9994 District 4 Areawide	0	0	9994 District 4 Areawide	0	0	0	0
9995 District 5 Areawide	5	0	9995 District 5 Areawide	5	0	5	0
9996 District 6 Areawide	0	0	9996 District 6 Areawide	0	0	0	0
Municipality of Anchorage - Total	65,853	235,546	Municipality of Anchorage - Total	36,764	28,325	65,089	0
Cumulative			Cumulative				
Cumulative	0	0	Cumulative	0	0	0	0
Cumulative - Total	0	0	Cumulative - Total	0	0	0	0
MOA - Total	65,853	235,546	MOA - Total	36,764	28,325	65,089	0

ONDS (Vote for 1)

PROPOSITION 3 - ANCHORAGE ROADS AND DRAINAGE BONDS (Vote for 1)

Precinct	Times Cast	Registered Voters	Precinct	Yes	No	Total Votes	Unresolved Write-In
MOA			MOA				
Municipality of Anchorage			Municipality of Anchorage				
105 Girdwood	854	1,952	105 Girdwood	610	212	822	0
110 Indian	116	296	110 Indian	78	32	110	0
115 South Anchorage No. 1	1,265	2,832	115 South Anchorage No. 1	694	550	1,244	0
120 South Anchorage No. 2	1,551	3,218	120 South Anchorage No. 2	768	762	1,530	0
125 South Anchorage No. 3	1,339	2,822	125 South Anchorage No. 3	654	668	1,322	0
130 South Anchorage No. 4	1,386	3,015	130 South Anchorage No. 4	757	614	1,371	0
135 South Anchorage No. 5	636	1,335	135 South Anchorage No. 5	336	288	624	0
140 Stuckagain Heights	273	440	140 Stuckagain Heights	155	112	267	0
150 Dimond	439	3,350	150 Dimond	265	163	428	0
155 Oceanview No. 1	1,007	3,092	155 Oceanview No. 1	621	368	989	0
160 Oceanview No. 2	735	1,849	160 Oceanview No. 2	399	331	730	0
165 Oceanview No. 3	777	2,736	165 Oceanview No. 3	441	326	767	0
170 Oceanview No. 4	886	1,937	170 Oceanview No. 4	507	365	872	0
175 Oceanview No. 5	619	1,935	175 Oceanview No. 5	325	288	613	0
205 Hillside No. 1	360	2,388	205 Hillside No. 1	223	133	356	0
210 Hillside No. 2	1,005	3,677	210 Hillside No. 2	565	428	993	0
215 Hillside No. 3	558	1,558	215 Hillside No. 3	283	266	549	0
220 Hillside No. 4	727	1,930	220 Hillside No. 4	350	368	718	0
225 Hillside No. 5	831	1,638	225 Hillside No. 5	464	355	819	0
230 Hillside No. 6	1,160	2,196	230 Hillside No. 6	624	519	1,143	0
235 Hillside No. 7	869	1,639	235 Hillside No. 7	489	370	859	0
250 Southeast Anchorage No. 1	553	3,202	250 Southeast Anchorage No. 1	320	226	546	0
255 Southeast Anchorage No. 2	446	1,623	255 Southeast Anchorage No. 2	247	199	446	0
260 Southeast Anchorage No. 3	587	2,504	260 Southeast Anchorage No. 3	334	248	582	0
265 Southeast Anchorage No. 4	679	2,101	265 Southeast Anchorage No. 4	399	268	667	0
270 Southeast Anchorage No. 5	907	3,183	270 Southeast Anchorage No. 5	536	353	889	0

275 Southeast Anchorage No. 6	996	2,192	275 Southeast Anchorage No. 6	645		337		982	0
305 South Midtown No. 1	150	647	305 South Midtown No. 1	69		77		146	0
310 South Midtown No. 2	742	3,547	310 South Midtown No. 2	432		305		737	0
315 South Midtown No. 3	927	3,504	315 South Midtown No. 3	532		387		919	0
320 South Midtown No. 4	656	3,700	320 South Midtown No. 4	403		238		641	0
325 South Midtown No. 5	739	3,595	325 South Midtown No. 5	489		242		731	0
350 North Midtown No. 1	316	1,135	350 North Midtown No. 1	220		93		313	0
355 North Midtown No. 2	302	1,349	355 North Midtown No. 2	192		107		299	0
360 North Midtown No. 3	245	1,094	360 North Midtown No. 3	163		80		243	0
365 North Midtown No. 4	382	3,141	365 North Midtown No. 4	276		100		376	0
370 North Midtown No. 5	669	2,967	370 North Midtown No. 5	425		235		660	0
375 North Midtown No. 6	587	2,095	375 North Midtown No. 6	379		196		575	0
380 North Midtown No. 7	1,443	2,764	380 North Midtown No. 7	971		453		1,424	0
405 Southwest Anchorage No. 1	656	1,766	405 Southwest Anchorage No. 1	365		283		648	0
410 Southwest Anchorage No. 2	777	2,377	410 Southwest Anchorage No. 2	427		337		764	0
415 Southwest Anchorage No. 3	834	2,664	415 Southwest Anchorage No. 3	446		373		819	0
420 Southwest Anchorage No. 4	469	2,688	420 Southwest Anchorage No. 4	290		172		462	0
425 Southwest Anchorage No. 5	888	2,460	425 Southwest Anchorage No. 5	509		358		867	0
430 Southwest Anchorage No. 6	1,242	3,272	430 Southwest Anchorage No. 6	745		473		1,218	0
450 West Anchorage No. 1	1,009	1,858	450 West Anchorage No. 1	768		230		998	0
455 West Anchorage No. 2	666	2,251	455 West Anchorage No. 2	473		179		652	0
460 West Anchorage No. 3	953	3,322	460 West Anchorage No. 3	645		296		941	0
465 West Anchorage No. 4	471	1,844	465 West Anchorage No. 4	291		171		462	0
470 West Anchorage No. 5	948	2,480	470 West Anchorage No. 5	580		356		936	0
475 West Anchorage No. 6	748	1,972	475 West Anchorage No. 6	441		294		735	0
480 West Anchorage No. 7	455	1,785	480 West Anchorage No. 7	256		192		448	0
505 Downtown Anchorage No. 1	613	1,724	505 Downtown Anchorage No. 1	450		154		604	0
510 Downtown Anchorage No. 2	864	1,753	510 Downtown Anchorage No. 2	654		198		852	0
515 Downtown Anchorage No. 3	579	996	515 Downtown Anchorage No. 3	430		142		572	0
520 Downtown Anchorage No. 4	696	2,950	520 Downtown Anchorage No. 4	496		183		679	0
525 Downtown Anchorage No. 5	458	2,760	525 Downtown Anchorage No. 5	336		117		453	0

530 Downtown Anchorage No. 6	220	1,846	530 Downtown Anchorage No. 6	153	61	214	0
535 Downtown Anchorage No. 7	521	2,726	535 Downtown Anchorage No. 7	366	151	517	0
550 Government Hill	342	1,575	550 Government Hill	254	79	333	0
555 JBER	283	7,124	555 JBER	191	84	275	0
560 North Muldoon	291	1,931	560 North Muldoon	214	72	286	0
565 Ship Creek	118	985	565 Ship Creek	87	29	116	0
605 Airport Heights No. 1	814	2,277	605 Airport Heights No. 1	613	182	795	0
610 Airport Heights No. 2	565	3,864	610 Airport Heights No. 2	380	177	557	0
615 Mountainview No. 1	172	1,954	615 Mountainview No. 1	120	50	170	0
620 Mountainview No. 2	210	2,541	620 Mountainview No. 2	134	73	207	0
625 South Mountainview	314	2,462	625 South Mountainview	204	107	311	0
650 University No. 1	169	996	650 University No. 1	118	50	168	0
655 Univeristy No. 2	556	3,786	655 Univeristy No. 2	362	189	551	0
660 University No. 3	855	2,954	660 University No. 3	601	248	849	0
665 University No. 4	411	1,554	665 University No. 4	284	120	404	0
670 University No. 5	1,304	4,536	670 University No. 5	806	475	1,281	0
705 East Anchorage No. 1	837	2,251	705 East Anchorage No. 1	520	301	821	0
710 East Anchorage No. 2	978	2,951	710 East Anchorage No. 2	582	384	966	0
715 East Anchorage No. 3	845	4,070	715 East Anchorage No. 3	496	337	833	0
720 East Anchorage No. 4	940	2,619	720 East Anchorage No. 4	594	329	923	0
725 East Anchorage No. 5	1,201	3,592	725 East Anchorage No. 5	727	456	1,183	0
750 Northeast Anchorage No. 1	578	3,663	750 Northeast Anchorage No. 1	338	232	570	0
755 Northeast Anchorage No. 2	487	3,791	755 Northeast Anchorage No. 2	266	216	482	0
760 Northeast Anchorage No. 3	638	3,874	760 Northeast Anchorage No. 3	350	281	631	0
765 Northeast Anchorage No. 4	360	2,739	765 Northeast Anchorage No. 4	208	147	355	0
805 Chugach Park No. 1	1,329	4,207	805 Chugach Park No. 1	710	592	1,302	0
810 Eagle River No. 1	805	2,671	810 Eagle River No. 1	414	371	785	0
815 Eagle River No. 2	709	2,891	815 Eagle River No. 2	436	263	699	0
820 Hiland	837	2,670	820 Hiland	447	383	830	0
825 Meadow Creek No. 1	755	2,499	825 Meadow Creek No. 1	385	354	739	0
830 Meadow Creek No. 2	490	1,306	830 Meadow Creek No. 2	215	262	477	0
850 Chugach Park No. 2	847	2,422	850 Chugach Park No. 2	418	404	822	0
855 Chugiak	321	1,100	855 Chugiak	145	173	318	0
860 Eagle River No. 3	511	2,838	860 Eagle River No. 3	276	225	501	0
865 Eklutna	730	2,038	865 Eklutna	379	339	718	0
870 Fire Lake	741	2,725	870 Fire Lake	322	407	729	0

875 Peters Creek No. 1	1,007	2,739	875 Peters Creek No. 1	495	494	989	0
880 Peters Creek No. 2	557	1,679	880 Peters Creek No. 2	253	286	539	0
999 Areawide	134	0	999 Areawide	97	36	133	0
9991 District 1 Areawide	11	0	9991 District 1 Areawide	8	2	10	0
9992 District 2 Areawide	6	0	9992 District 2 Areawide	0	6	6	0
9993 District 3 Areawide	4	0	9993 District 3 Areawide	3	1	4	0
9994 District 4 Areawide	0	0	9994 District 4 Areawide	0	0	0	0
9995 District 5 Areawide	5	0	9995 District 5 Areawide	5	0	5	0
9996 District 6 Areawide	0	0	9996 District 6 Areawide	0	0	0	0
Municipality of Anchorage - Total	65,853	235,546	Municipality of Anchorage - Total	39,218	25,598	64,816	0
Cumulative			Cumulative				
Cumulative	0	0	Cumulative	0	0	0	0
Cumulative - Total	0	0	Cumulative - Total	0	0	0	0
MOA - Total	65,853	235,546	MOA - Total	39,218	25,598	64,816	0

PROPOSITION 4 - ANCHORAGE FIRE SERVICE AREA FIRE PROTECTION BONDS (Vote for

Precinct	Times Cast	Registered Voters	Precinct	Yes	No	Total Votes	Unresolved Write-In
MOA			MOA				
Municipality of Anchorage			Municipality of Anchorage				
105 Girdwood	854	1,952	105 Girdwood	623	200	823	0
110 Indian	116	296	110 Indian	79	34	113	0
115 South Anchorage No. 1	1,265	2,832	115 South Anchorage No. 1	721	524	1,245	0
120 South Anchorage No. 2	1,551	3,218	120 South Anchorage No. 2	885	650	1,535	0
125 South Anchorage No. 3	1,339	2,822	125 South Anchorage No. 3	745	570	1,315	0
130 South Anchorage No. 4	1,386	3,015	130 South Anchorage No. 4	851	514	1,365	0
135 South Anchorage No. 5	636	1,335	135 South Anchorage No. 5	377	251	628	0
140 Stuckagain Heights	273	440	140 Stuckagain Heights	164	107	271	0
150 Dimond	439	3,350	150 Dimond	268	162	430	0
155 Oceanview No. 1	1,007	3,092	155 Oceanview No. 1	614	381	995	0
160 Oceanview No. 2	735	1,849	160 Oceanview No. 2	413	315	728	0
165 Oceanview No. 3	777	2,736	165 Oceanview No. 3	457	305	762	0
170 Oceanview No. 4	886	1,937	170 Oceanview No. 4	514	358	872	0
175 Oceanview No. 5	619	1,935	175 Oceanview No. 5	354	254	608	0
205 Hillside No. 1	360	2,388	205 Hillside No. 1	235	122	357	0
210 Hillside No. 2	1,005	3,677	210 Hillside No. 2	610	380	990	0
215 Hillside No. 3	558	1,558	215 Hillside No. 3	284	262	546	0
220 Hillside No. 4	727	1,930	220 Hillside No. 4	365	353	718	0
225 Hillside No. 5	831	1,638	225 Hillside No. 5	485	332	817	0
230 Hillside No. 6	1,160	2,196	230 Hillside No. 6	676	469	1,145	0
235 Hillside No. 7	869	1,639	235 Hillside No. 7	555	304	859	0
250 Southeast Anchorage No. 1	553	3,202	250 Southeast Anchorage No. 1	318	228	546	0
255 Southeast Anchorage No. 2	446	1,623	255 Southeast Anchorage No. 2	250	190	440	0
260 Southeast Anchorage No. 3	587	2,504	260 Southeast Anchorage No. 3	326	254	580	0
265 Southeast Anchorage No. 4	679	2,101	265 Southeast Anchorage No. 4	411	264	675	0
270 Southeast Anchorage No. 5	907	3,183	270 Southeast Anchorage No. 5	549	343	892	0

275 Southeast Anchorage No. 6	996	2,192	275 Southeast Anchorage No. 6	678		306		984	0
305 South Midtown No. 1	150	647	305 South Midtown No. 1	67		75		142	0
310 South Midtown No. 2	742	3,547	310 South Midtown No. 2	417		314		731	0
315 South Midtown No. 3	927	3,504	315 South Midtown No. 3	554		356		910	0
320 South Midtown No. 4	656	3,700	320 South Midtown No. 4	407		231		638	0
325 South Midtown No. 5	739	3,595	325 South Midtown No. 5	483		245		728	0
350 North Midtown No. 1	316	1,135	350 North Midtown No. 1	228		83		311	0
355 North Midtown No. 2	302	1,349	355 North Midtown No. 2	208		92		300	0
360 North Midtown No. 3	245	1,094	360 North Midtown No. 3	153		86		239	0
365 North Midtown No. 4	382	3,141	365 North Midtown No. 4	273		104		377	0
370 North Midtown No. 5	669	2,967	370 North Midtown No. 5	421		237		658	0
375 North Midtown No. 6	587	2,095	375 North Midtown No. 6	373		199		572	0
380 North Midtown No. 7	1,443	2,764	380 North Midtown No. 7	1,000		422		1,422	0
405 Southwest Anchorage No. 1	656	1,766	405 Southwest Anchorage No. 1	387		261		648	0
410 Southwest Anchorage No. 2	777	2,377	410 Southwest Anchorage No. 2	459		304		763	0
415 Southwest Anchorage No. 3	834	2,664	415 Southwest Anchorage No. 3	468		351		819	0
420 Southwest Anchorage No. 4	469	2,688	420 Southwest Anchorage No. 4	262		192		454	0
425 Southwest Anchorage No. 5	888	2,460	425 Southwest Anchorage No. 5	529		345		874	0
430 Southwest Anchorage No. 6	1,242	3,272	430 Southwest Anchorage No. 6	730		490		1,220	0
450 West Anchorage No. 1	1,009	1,858	450 West Anchorage No. 1	762		229		991	0
455 West Anchorage No. 2	666	2,251	455 West Anchorage No. 2	465		189		654	0
460 West Anchorage No. 3	953	3,322	460 West Anchorage No. 3	619		317		936	0
465 West Anchorage No. 4	471	1,844	465 West Anchorage No. 4	284		178		462	0
470 West Anchorage No. 5	948	2,480	470 West Anchorage No. 5	579		351		930	0
475 West Anchorage No. 6	748	1,972	475 West Anchorage No. 6	477		254		731	0
480 West Anchorage No. 7	455	1,785	480 West Anchorage No. 7	281		167		448	0
505 Downtown Anchorage No. 1	613	1,724	505 Downtown Anchorage No. 1	440		161		601	0
510 Downtown Anchorage No. 2	864	1,753	510 Downtown Anchorage No. 2	650		201		851	0
515 Downtown Anchorage No. 3	579	996	515 Downtown Anchorage No. 3	420		149		569	0
520 Downtown Anchorage No. 4	696	2,950	520 Downtown Anchorage No. 4	505		178		683	0
525 Downtown Anchorage No. 5	458	2,760	525 Downtown Anchorage No. 5	334		119		453	0

530 Downtown Anchorage No. 6	220	1,846	530 Downtown Anchorage No. 6	162	54	216	0
535 Downtown Anchorage No. 7	521	2,726	535 Downtown Anchorage No. 7	360	156	516	0
550 Government Hill	342	1,575	550 Government Hill	242	92	334	0
555 JBER	283	7,124	555 JBER	199	75	274	0
560 North Muldoon	291	1,931	560 North Muldoon	214	69	283	0
565 Ship Creek	118	985	565 Ship Creek	89	27	116	0
605 Airport Heights No. 1	814	2,277	605 Airport Heights No. 1	605	180	785	0
610 Airport Heights No. 2	565	3,864	610 Airport Heights No. 2	368	186	554	0
615 Mountainview No. 1	172	1,954	615 Mountainview No. 1	115	56	171	0
620 Mountainview No. 2	210	2,541	620 Mountainview No. 2	132	74	206	0
625 South Mountainview	314	2,462	625 South Mountainview	200	110	310	0
650 University No. 1	169	996	650 University No. 1	123	43	166	0
655 Univeristy No. 2	556	3,786	655 Univeristy No. 2	368	183	551	0
660 University No. 3	855	2,954	660 University No. 3	595	252	847	0
665 University No. 4	411	1,554	665 University No. 4	296	107	403	0
670 University No. 5	1,304	4,536	670 University No. 5	821	458	1,279	0
705 East Anchorage No. 1	837	2,251	705 East Anchorage No. 1	531	293	824	0
710 East Anchorage No. 2	978	2,951	710 East Anchorage No. 2	575	383	958	0
715 East Anchorage No. 3	845	4,070	715 East Anchorage No. 3	522	315	837	0
720 East Anchorage No. 4	940	2,619	720 East Anchorage No. 4	631	288	919	0
725 East Anchorage No. 5	1,201	3,592	725 East Anchorage No. 5	744	438	1,182	0
750 Northeast Anchorage No. 1	578	3,663	750 Northeast Anchorage No. 1	354	213	567	0
755 Northeast Anchorage No. 2	487	3,791	755 Northeast Anchorage No. 2	286	196	482	0
760 Northeast Anchorage No. 3	638	3,874	760 Northeast Anchorage No. 3	369	257	626	0
765 Northeast Anchorage No. 4	360	2,739	765 Northeast Anchorage No. 4	217	136	353	0
805 Chugach Park No. 1	1,329	4,207	805 Chugach Park No. 1	752	551	1,303	0
810 Eagle River No. 1	805	2,671	810 Eagle River No. 1	455	333	788	0
815 Eagle River No. 2	709	2,891	815 Eagle River No. 2	449	250	699	0
820 Hiland	837	2,670	820 Hiland	443	384	827	0
825 Meadow Creek No. 1	755	2,499	825 Meadow Creek No. 1	418	317	735	0
830 Meadow Creek No. 2	490	1,306	830 Meadow Creek No. 2	252	231	483	0
850 Chugach Park No. 2	847	2,422	850 Chugach Park No. 2	451	384	835	0
855 Chugiak	321	1,100	855 Chugiak	155	161	316	0
860 Eagle River No. 3	511	2,838	860 Eagle River No. 3	279	226	505	0
865 Eklutna	730	2,038	865 Eklutna	378	339	717	0
870 Fire Lake	741	2,725	870 Fire Lake	354	377	731	0

875 Peters Creek No. 1	1,007	2,739	875 Peters Creek No. 1	533		447		980	0
880 Peters Creek No. 2	557	1,679	880 Peters Creek No. 2	276		259		535	0
999 Areawide	134	0	999 Areawide	96		35		131	0
9991 District 1 Areawide	11	0	9991 District 1 Areawide	8		3		11	0
9992 District 2 Areawide	6	0	9992 District 2 Areawide	1		5		6	0
9993 District 3 Areawide	4	0	9993 District 3 Areawide	3		1		4	0
9994 District 4 Areawide	0	0	9994 District 4 Areawide	0		0		0	0
9995 District 5 Areawide	5	0	9995 District 5 Areawide	4		1		5	0
9996 District 6 Areawide	0	0	9996 District 6 Areawide	0		0		0	0
Municipality of Anchorage - Total	65,853	235,546	Municipality of Anchorage - Total	40,467		24,257		64,724	0
Cumulative			Cumulative						
Cumulative	0	0	Cumulative	0		0		0	0
Cumulative - Total	0	0	Cumulative - Total	0		0		0	0
MOA - Total	65,853	235,546	MOA - Total	40,467		24,257		64,724	0

1)

PROPOSITION 5 - CHUGIAK FIRE SERVICE AREA FIRE PROTECTION BONDS (Vote for 1)

Precinct	Times Cast	Registered Voters	Precinct	Yes	No	Total Votes	Unresolved Write-In
MOA			MOA				
Municipality of Anchorage			Municipality of Anchorage				
105 Girdwood	854	1,952	105 Girdwood	592	218	810	0
110 Indian	116	296	110 Indian	74	37	111	0
115 South Anchorage No. 1	1,265	2,832	115 South Anchorage No. 1	661	567	1,228	0
120 South Anchorage No. 2	1,551	3,218	120 South Anchorage No. 2	851	659	1,510	0
125 South Anchorage No. 3	1,339	2,822	125 South Anchorage No. 3	720	589	1,309	0
130 South Anchorage No. 4	1,386	3,015	130 South Anchorage No. 4	792	557	1,349	0
135 South Anchorage No. 5	636	1,335	135 South Anchorage No. 5	354	264	618	0
140 Stuckagain Heights	273	440	140 Stuckagain Heights	170	97	267	0
150 Dimond	439	3,350	150 Dimond	262	170	432	0
155 Oceanview No. 1	1,007	3,092	155 Oceanview No. 1	565	429	994	0
160 Oceanview No. 2	735	1,849	160 Oceanview No. 2	394	330	724	0
165 Oceanview No. 3	777	2,736	165 Oceanview No. 3	435	321	756	0
170 Oceanview No. 4	886	1,937	170 Oceanview No. 4	499	371	870	0
175 Oceanview No. 5	619	1,935	175 Oceanview No. 5	330	276	606	0
205 Hillside No. 1	360	2,388	205 Hillside No. 1	223	128	351	0
210 Hillside No. 2	1,005	3,677	210 Hillside No. 2	544	425	969	0
215 Hillside No. 3	558	1,558	215 Hillside No. 3	263	280	543	0
220 Hillside No. 4	727	1,930	220 Hillside No. 4	330	380	710	0
225 Hillside No. 5	831	1,638	225 Hillside No. 5	470	343	813	0
230 Hillside No. 6	1,160	2,196	230 Hillside No. 6	639	493	1,132	0
235 Hillside No. 7	869	1,639	235 Hillside No. 7	522	321	843	0
250 Southeast Anchorage No. 1	553	3,202	250 Southeast Anchorage No. 1	288	257	545	0
255 Southeast Anchorage No. 2	446	1,623	255 Southeast Anchorage No. 2	214	225	439	0
260 Southeast Anchorage No. 3	587	2,504	260 Southeast Anchorage No. 3	318	260	578	0
265 Southeast Anchorage No. 4	679	2,101	265 Southeast Anchorage No. 4	374	292	666	0
270 Southeast Anchorage No. 5	907	3,183	270 Southeast Anchorage No. 5	507	381	888	0

275 Southeast Anchorage No. 6	996	2,192	275 Southeast Anchorage No. 6	649		323		972	0
305 South Midtown No. 1	150	647	305 South Midtown No. 1	65		83		148	0
310 South Midtown No. 2	742	3,547	310 South Midtown No. 2	393		337		730	0
315 South Midtown No. 3	927	3,504	315 South Midtown No. 3	532		379		911	0
320 South Midtown No. 4	656	3,700	320 South Midtown No. 4	381		262		643	0
325 South Midtown No. 5	739	3,595	325 South Midtown No. 5	450		278		728	0
350 North Midtown No. 1	316	1,135	350 North Midtown No. 1	217		92		309	0
355 North Midtown No. 2	302	1,349	355 North Midtown No. 2	192		107		299	0
360 North Midtown No. 3	245	1,094	360 North Midtown No. 3	138		101		239	0
365 North Midtown No. 4	382	3,141	365 North Midtown No. 4	257		120		377	0
370 North Midtown No. 5	669	2,967	370 North Midtown No. 5	397		261		658	0
375 North Midtown No. 6	587	2,095	375 North Midtown No. 6	356		216		572	0
380 North Midtown No. 7	1,443	2,764	380 North Midtown No. 7	945		456		1,401	0
405 Southwest Anchorage No. 1	656	1,766	405 Southwest Anchorage No. 1	358		290		648	0
410 Southwest Anchorage No. 2	777	2,377	410 Southwest Anchorage No. 2	420		338		758	0
415 Southwest Anchorage No. 3	834	2,664	415 Southwest Anchorage No. 3	425		384		809	0
420 Southwest Anchorage No. 4	469	2,688	420 Southwest Anchorage No. 4	250		208		458	0
425 Southwest Anchorage No. 5	888	2,460	425 Southwest Anchorage No. 5	515		356		871	0
430 Southwest Anchorage No. 6	1,242	3,272	430 Southwest Anchorage No. 6	682		533		1,215	0
450 West Anchorage No. 1	1,009	1,858	450 West Anchorage No. 1	736		253		989	0
455 West Anchorage No. 2	666	2,251	455 West Anchorage No. 2	438		210		648	0
460 West Anchorage No. 3	953	3,322	460 West Anchorage No. 3	587		341		928	0
465 West Anchorage No. 4	471	1,844	465 West Anchorage No. 4	270		191		461	0
470 West Anchorage No. 5	948	2,480	470 West Anchorage No. 5	556		360		916	0
475 West Anchorage No. 6	748	1,972	475 West Anchorage No. 6	421		307		728	0
480 West Anchorage No. 7	455	1,785	480 West Anchorage No. 7	263		184		447	0
505 Downtown Anchorage No. 1	613	1,724	505 Downtown Anchorage No. 1	432		165		597	0
510 Downtown Anchorage No. 2	864	1,753	510 Downtown Anchorage No. 2	635		209		844	0
515 Downtown Anchorage No. 3	579	996	515 Downtown Anchorage No. 3	428		138		566	0
520 Downtown Anchorage No. 4	696	2,950	520 Downtown Anchorage No. 4	490		194		684	0
525 Downtown Anchorage No. 5	458	2,760	525 Downtown Anchorage No. 5	325		128		453	0

530 Downtown Anchorage No. 6	220	1,846	530 Downtown Anchorage No. 6	149	65	214	0
535 Downtown Anchorage No. 7	521	2,726	535 Downtown Anchorage No. 7	346	166	512	0
550 Government Hill	342	1,575	550 Government Hill	236	100	336	0
555 JBER	283	7,124	555 JBER	200	75	275	0
560 North Muldoon	291	1,931	560 North Muldoon	202	83	285	0
565 Ship Creek	118	985	565 Ship Creek	86	30	116	0
605 Airport Heights No. 1	814	2,277	605 Airport Heights No. 1	568	219	787	0
610 Airport Heights No. 2	565	3,864	610 Airport Heights No. 2	331	216	547	0
615 Mountainview No. 1	172	1,954	615 Mountainview No. 1	109	62	171	0
620 Mountainview No. 2	210	2,541	620 Mountainview No. 2	130	75	205	0
625 South Mountainview	314	2,462	625 South Mountainview	192	117	309	0
650 University No. 1	169	996	650 University No. 1	108	58	166	0
655 Univeristy No. 2	556	3,786	655 Univeristy No. 2	336	208	544	0
660 University No. 3	855	2,954	660 University No. 3	580	262	842	0
665 University No. 4	411	1,554	665 University No. 4	284	114	398	0
670 University No. 5	1,304	4,536	670 University No. 5	741	528	1,269	0
705 East Anchorage No. 1	837	2,251	705 East Anchorage No. 1	489	324	813	0
710 East Anchorage No. 2	978	2,951	710 East Anchorage No. 2	531	431	962	0
715 East Anchorage No. 3	845	4,070	715 East Anchorage No. 3	468	361	829	0
720 East Anchorage No. 4	940	2,619	720 East Anchorage No. 4	584	334	918	0
725 East Anchorage No. 5	1,201	3,592	725 East Anchorage No. 5	684	504	1,188	0
750 Northeast Anchorage No. 1	578	3,663	750 Northeast Anchorage No. 1	335	228	563	0
755 Northeast Anchorage No. 2	487	3,791	755 Northeast Anchorage No. 2	256	228	484	0
760 Northeast Anchorage No. 3	638	3,874	760 Northeast Anchorage No. 3	347	280	627	0
765 Northeast Anchorage No. 4	360	2,739	765 Northeast Anchorage No. 4	205	147	352	0
805 Chugach Park No. 1	1,329	4,207	805 Chugach Park No. 1	807	505	1,312	0
810 Eagle River No. 1	805	2,671	810 Eagle River No. 1	515	279	794	0
815 Eagle River No. 2	709	2,891	815 Eagle River No. 2	499	205	704	0
820 Hiland	837	2,670	820 Hiland	482	348	830	0
825 Meadow Creek No. 1	755	2,499	825 Meadow Creek No. 1	439	304	743	0
830 Meadow Creek No. 2	490	1,306	830 Meadow Creek No. 2	298	186	484	0
850 Chugach Park No. 2	847	2,422	850 Chugach Park No. 2	516	317	833	0
855 Chugiak	321	1,100	855 Chugiak	193	124	317	0
860 Eagle River No. 3	511	2,838	860 Eagle River No. 3	318	189	507	0
865 Eklutna	730	2,038	865 Eklutna	453	273	726	0
870 Fire Lake	741	2,725	870 Fire Lake	432	305	737	0

875 Peters Creek No. 1	1,007	2,739	875 Peters Creek No. 1	627		371		998	0
880 Peters Creek No. 2	557	1,679	880 Peters Creek No. 2	367		185		552	0
999 Areawide	134	0	999 Areawide	83		47		130	0
9991 District 1 Areawide	11	0	9991 District 1 Areawide	9		2		11	0
9992 District 2 Areawide	6	0	9992 District 2 Areawide	2		4		6	0
9993 District 3 Areawide	4	0	9993 District 3 Areawide	3		1		4	0
9994 District 4 Areawide	0	0	9994 District 4 Areawide	0		0		0	0
9995 District 5 Areawide	5	0	9995 District 5 Areawide	4		1		5	0
9996 District 6 Areawide	0	0	9996 District 6 Areawide	0		0		0	0
Municipality of Anchorage - Total	65,853	235,546	Municipality of Anchorage - Total	39,138		25,335		64,473	0
Cumulative			Cumulative						
Cumulative	0	0	Cumulative	0		0		0	0
Cumulative - Total	0	0	Cumulative - Total	0		0		0	0
MOA - Total	65,853	235,546	MOA - Total	39,138		25,335		64,473	0

PROPOSITION 6 - CREATION OF THE CHUGACH STATE PARK ACCESS SERVICE AREA (Vot

Precinct	Times Cast	Registered Voters	Precinct	Yes	No	Total Votes	Unresolved Write-In
MOA			MOA				
Municipality of Anchorage			Municipality of Anchorage				
115 South Anchorage No. 1	1,265	2,832	115 South Anchorage No. 1	676	513	1,189	0
120 South Anchorage No. 2	1,551	3,218	120 South Anchorage No. 2	827	647	1,474	0
125 South Anchorage No. 3	1,339	2,822	125 South Anchorage No. 3	708	538	1,246	0
130 South Anchorage No. 4	1,386	3,015	130 South Anchorage No. 4	776	524	1,300	0
135 South Anchorage No. 5	636	1,335	135 South Anchorage No. 5	375	227	602	0
140 Stuckagain Heights	273	440	140 Stuckagain Heights	166	97	263	0
150 Dimond	439	3,350	150 Dimond	186	222	408	0
155 Oceanview No. 1	1,007	3,092	155 Oceanview No. 1	517	427	944	0
160 Oceanview No. 2	735	1,849	160 Oceanview No. 2	372	329	701	0
165 Oceanview No. 3	777	2,736	165 Oceanview No. 3	400	317	717	0
170 Oceanview No. 4	886	1,937	170 Oceanview No. 4	490	338	828	0
175 Oceanview No. 5	619	1,935	175 Oceanview No. 5	316	265	581	0
205 Hillside No. 1	360	2,388	205 Hillside No. 1	191	132	323	0
210 Hillside No. 2	1,005	3,677	210 Hillside No. 2	506	419	925	0
215 Hillside No. 3	558	1,558	215 Hillside No. 3	270	249	519	0
220 Hillside No. 4	727	1,930	220 Hillside No. 4	326	368	694	0
225 Hillside No. 5	831	1,638	225 Hillside No. 5	457	324	781	0
230 Hillside No. 6	1,160	2,196	230 Hillside No. 6	662	427	1,089	0
235 Hillside No. 7	869	1,639	235 Hillside No. 7	545	285	830	0
250 Southeast Anchorage No. 1	553	3,202	250 Southeast Anchorage No. 1	252	260	512	0
255 Southeast Anchorage No. 2	446	1,623	255 Southeast Anchorage No. 2	215	193	408	0
260 Southeast Anchorage No. 3	587	2,504	260 Southeast Anchorage No. 3	278	267	545	0
265 Southeast Anchorage No. 4	679	2,101	265 Southeast Anchorage No. 4	344	283	627	0
270 Southeast Anchorage No. 5	907	3,183	270 Southeast Anchorage No. 5	472	363	835	0
275 Southeast Anchorage No. 6	996	2,192	275 Southeast Anchorage No. 6	618	315	933	0
305 South Midtown No. 1	150	647	305 South Midtown No. 1	62	71	133	0

310 South Midtown No. 2	742	3,547	310 South Midtown No. 2	367	338	705	0
315 South Midtown No. 3	927	3,504	315 South Midtown No. 3	474	373	847	0
320 South Midtown No. 4	656	3,700	320 South Midtown No. 4	337	265	602	0
325 South Midtown No. 5	739	3,595	325 South Midtown No. 5	427	272	699	0
350 North Midtown No. 1	316	1,135	350 North Midtown No. 1	201	94	295	0
355 North Midtown No. 2	302	1,349	355 North Midtown No. 2	181	96	277	0
360 North Midtown No. 3	245	1,094	360 North Midtown No. 3	126	101	227	0
365 North Midtown No. 4	382	3,141	365 North Midtown No. 4	224	119	343	0
370 North Midtown No. 5	669	2,967	370 North Midtown No. 5	390	216	606	0
375 North Midtown No. 6	587	2,095	375 North Midtown No. 6	349	196	545	0
380 North Midtown No. 7	1,443	2,764	380 North Midtown No. 7	909	413	1,322	0
405 Southwest Anchorage No. 1	656	1,766	405 Southwest Anchorage No. 1	348	267	615	0
410 Southwest Anchorage No. 2	777	2,377	410 Southwest Anchorage No. 2	400	318	718	0
415 Southwest Anchorage No. 3	834	2,664	415 Southwest Anchorage No. 3	413	358	771	0
420 Southwest Anchorage No. 4	469	2,688	420 Southwest Anchorage No. 4	226	200	426	0
425 Southwest Anchorage No. 5	888	2,460	425 Southwest Anchorage No. 5	470	342	812	0
430 Southwest Anchorage No. 6	1,242	3,272	430 Southwest Anchorage No. 6	634	520	1,154	0
450 West Anchorage No. 1	1,009	1,858	450 West Anchorage No. 1	744	193	937	0
455 West Anchorage No. 2	666	2,251	455 West Anchorage No. 2	433	183	616	0
460 West Anchorage No. 3	953	3,322	460 West Anchorage No. 3	587	283	870	0
465 West Anchorage No. 4	471	1,844	465 West Anchorage No. 4	255	184	439	0
470 West Anchorage No. 5	948	2,480	470 West Anchorage No. 5	545	336	881	0
475 West Anchorage No. 6	748	1,972	475 West Anchorage No. 6	415	289	704	0
480 West Anchorage No. 7	455	1,785	480 West Anchorage No. 7	233	192	425	0
505 Downtown Anchorage No. 1	613	1,724	505 Downtown Anchorage No. 1	421	153	574	0
510 Downtown Anchorage No. 2	864	1,753	510 Downtown Anchorage No. 2	652	153	805	0
515 Downtown Anchorage No. 3	579	996	515 Downtown Anchorage No. 3	412	128	540	0
520 Downtown Anchorage No. 4	696	2,950	520 Downtown Anchorage No. 4	475	180	655	0
525 Downtown Anchorage No. 5	458	2,760	525 Downtown Anchorage No. 5	299	114	413	0
530 Downtown Anchorage No. 6	220	1,846	530 Downtown Anchorage No. 6	121	70	191	0

535 Downtown Anchorage No. 7	521	2,726	535 Downtown Anchorage No. 7	305	165	470	0
550 Government Hill	342	1,575	550 Government Hill	223	92	315	0
555 JBER	283	7,124	555 JBER	180	80	260	0
560 North Muldoon	291	1,931	560 North Muldoon	150	107	257	0
565 Ship Creek	118	985	565 Ship Creek	83	26	109	0
605 Airport Heights No. 1	814	2,277	605 Airport Heights No. 1	571	182	753	0
610 Airport Heights No. 2	565	3,864	610 Airport Heights No. 2	310	203	513	0
615 Mountainview No. 1	172	1,954	615 Mountainview No. 1	89	73	162	0
620 Mountainview No. 2	210	2,541	620 Mountainview No. 2	109	81	190	0
625 South Mountainview	314	2,462	625 South Mountainview	151	130	281	0
650 University No. 1	169	996	650 University No. 1	84	61	145	0
655 Univeristy No. 2	556	3,786	655 Univeristy No. 2	305	202	507	0
660 University No. 3	855	2,954	660 University No. 3	536	259	795	0
665 University No. 4	411	1,554	665 University No. 4	241	137	378	0
670 University No. 5	1,304	4,536	670 University No. 5	698	513	1,211	0
705 East Anchorage No. 1	837	2,251	705 East Anchorage No. 1	451	328	779	0
710 East Anchorage No. 2	978	2,951	710 East Anchorage No. 2	475	439	914	0
715 East Anchorage No. 3	845	4,070	715 East Anchorage No. 3	402	379	781	0
720 East Anchorage No. 4	940	2,619	720 East Anchorage No. 4	535	338	873	0
725 East Anchorage No. 5	1,201	3,592	725 East Anchorage No. 5	619	512	1,131	0
750 Northeast Anchorage No. 1	578	3,663	750 Northeast Anchorage No. 1	266	263	529	0
755 Northeast Anchorage No. 2	487	3,791	755 Northeast Anchorage No. 2	210	255	465	0
760 Northeast Anchorage No. 3	638	3,874	760 Northeast Anchorage No. 3	279	310	589	0
765 Northeast Anchorage No. 4	360	2,739	765 Northeast Anchorage No. 4	181	142	323	0
Municipality of Anchorage - Total	55,084	201,513	Municipality of Anchorage - Total	30,528	20,623	51,151	0
Cumulative			Cumulative				
Cumulative	0	0	Cumulative	0	0	0	0
Cumulative - Total	0	0	Cumulative - Total	0	0	0	0
MOA - Total	55,084	201,513	MOA - Total	30,528	20,623	51,151	0

ote for 1)

PROPOSITION 7 - GIRDWOOD VALLEY SERVICE AREA LOCAL HOUSING/ECONOMIC POV

Precinct	Times Cast	Registered Voters	Precinct	Yes	No	Total Votes	Unresolved Write-In
MOA			MOA				
Municipality of Anchorage			Municipality of Anchorage				
105 Girdwood	839	1,881	105 Girdwood	634	156	790	0
Municipality of Anchorage - Total	839	1,881	Municipality of Anchorage - Total	634	156	790	0
Cumulative			Cumulative				
Cumulative	0	0	Cumulative	0	0	0	0
Cumulative - Total	0	0	Cumulative - Total	0	0	0	0
MOA - Total	839	1,881	MOA - Total	634	156	790	0

VER (Vote for 1)

PROPOSITION 8 - APPROVING ANNEXATION OF GRANDEUR LOTS 1-5 TO RCVH (Vote for

Precinct	Times Cast	Registered Voters	Precinct	Yes	No	Total Votes	Unresolved Write-In
MOA			MOA				
Municipality of Anchorage			Municipality of Anchorage				
135 South Anchorage No. 5	123	319	135 South Anchorage No. 5	80	34	114	0
Municipality of Anchorage - Total	123	319	Municipality of Anchorage - Total	80	34	114	0
Cumulative			Cumulative				
Cumulative	0	0	Cumulative	0	0	0	0
Cumulative - Total	0	0	Cumulative - Total	0	0	0	0
MOA - Total	123	319	MOA - Total	80	34	114	0

1)

PROPOSITION 9 - APPROVING ANNEXATION OF SPRUCE TERRACES TO SGV (Vote for 1)

Precinct	Times Cast	Registered Voters	Precinct	Yes	No	Total Votes	Unresolved Write-In
MOA			MOA				
Municipality of Anchorage			Municipality of Anchorage				
130 South Anchorage No. 4	732	1,541	130 South Anchorage No. 4	438	226	664	0
Municipality of Anchorage - Total	732	1,541	Municipality of Anchorage - Total	438	226	664	0
Cumulative			Cumulative				
Cumulative	0	0	Cumulative	0	0	0	0
Cumulative - Total	0	0	Cumulative - Total	0	0	0	0
MOA - Total	732	1,541	MOA - Total	438	226	664	0

PROPOSITION 10 - APPROVING DE-ANNEXATION OF CROMWELL HEIGHTS BLK 1, LOTS

Precinct	Times Cast	Registered Voters	Precinct	Yes	No	Total Votes	Unresolved Write-In
MOA			MOA				
Municipality of Anchorage			Municipality of Anchorage				
230 Hillside No. 6	79	159	230 Hillside No. 6	44	22	66	0
Municipality of Anchorage - Total	79	159	Municipality of Anchorage - Total	44	22	66	0
Cumulative			Cumulative				
Cumulative	0	0	Cumulative	0	0	0	0
Cumulative - Total	0	0	Cumulative - Total	0	0	0	0
MOA - Total	79	159	MOA - Total	44	22	66	0

1-2 (Vote for 1)

PROPOSITION 11 - CHARTER AMENDMENT - SECTION 13.11 TO CHANGE TRUST FUND MA for 1)

Precinct	Times Cast	Registered Voters	Precinct	Yes	No	Total Votes	Unresolved Write-In
MOA			MOA				
Municipality of Anchorage			Municipality of Anchorage				
105 Girdwood	854	1,952	105 Girdwood	507	183	690	0
110 Indian	116	296	110 Indian	63	36	99	0
115 South Anchorage No. 1	1,265	2,832	115 South Anchorage No. 1	653	496	1,149	0
120 South Anchorage No. 2	1,551	3,218	120 South Anchorage No. 2	801	611	1,412	0
125 South Anchorage No. 3	1,339	2,822	125 South Anchorage No. 3	699	500	1,199	0
130 South Anchorage No. 4	1,386	3,015	130 South Anchorage No. 4	768	480	1,248	0
135 South Anchorage No. 5	636	1,335	135 South Anchorage No. 5	366	216	582	0
140 Stuckagain Heights	273	440	140 Stuckagain Heights	168	87	255	0
150 Dimond	439	3,350	150 Dimond	210	192	402	0
155 Oceanview No. 1	1,007	3,092	155 Oceanview No. 1	537	388	925	0
160 Oceanview No. 2	735	1,849	160 Oceanview No. 2	376	306	682	0
165 Oceanview No. 3	777	2,736	165 Oceanview No. 3	372	332	704	0
170 Oceanview No. 4	886	1,937	170 Oceanview No. 4	465	351	816	0
175 Oceanview No. 5	619	1,935	175 Oceanview No. 5	319	248	567	0
205 Hillside No. 1	360	2,388	205 Hillside No. 1	184	126	310	0
210 Hillside No. 2	1,005	3,677	210 Hillside No. 2	499	400	899	0
215 Hillside No. 3	558	1,558	215 Hillside No. 3	263	248	511	0
220 Hillside No. 4	727	1,930	220 Hillside No. 4	329	357	686	0
225 Hillside No. 5	831	1,638	225 Hillside No. 5	445	314	759	0
230 Hillside No. 6	1,160	2,196	230 Hillside No. 6	639	404	1,043	0
235 Hillside No. 7	869	1,639	235 Hillside No. 7	468	316	784	0
250 Southeast Anchorage No. 1	553	3,202	250 Southeast Anchorage No. 1	268	231	499	0
255 Southeast Anchorage No. 2	446	1,623	255 Southeast Anchorage No. 2	233	172	405	0
260 Southeast Anchorage No. 3	587	2,504	260 Southeast Anchorage No. 3	310	229	539	0
265 Southeast Anchorage No. 4	679	2,101	265 Southeast Anchorage No. 4	331	270	601	0
270 Southeast Anchorage No. 5	907	3,183	270 Southeast Anchorage No. 5	451	356	807	0

275 Southeast Anchorage No. 6	996	2,192	275 Southeast Anchorage No. 6	598		300		898	0
305 South Midtown No. 1	150	647	305 South Midtown No. 1	64		72		136	0
310 South Midtown No. 2	742	3,547	310 South Midtown No. 2	381		310		691	0
315 South Midtown No. 3	927	3,504	315 South Midtown No. 3	478		355		833	0
320 South Midtown No. 4	656	3,700	320 South Midtown No. 4	336		255		591	0
325 South Midtown No. 5	739	3,595	325 South Midtown No. 5	428		248		676	0
350 North Midtown No. 1	316	1,135	350 North Midtown No. 1	199		84		283	0
355 North Midtown No. 2	302	1,349	355 North Midtown No. 2	168		94		262	0
360 North Midtown No. 3	245	1,094	360 North Midtown No. 3	131		87		218	0
365 North Midtown No. 4	382	3,141	365 North Midtown No. 4	219		119		338	0
370 North Midtown No. 5	669	2,967	370 North Midtown No. 5	354		238		592	0
375 North Midtown No. 6	587	2,095	375 North Midtown No. 6	347		181		528	0
380 North Midtown No. 7	1,443	2,764	380 North Midtown No. 7	879		411		1,290	0
405 Southwest Anchorage No. 1	656	1,766	405 Southwest Anchorage No. 1	345		249		594	0
410 Southwest Anchorage No. 2	777	2,377	410 Southwest Anchorage No. 2	372		327		699	0
415 Southwest Anchorage No. 3	834	2,664	415 Southwest Anchorage No. 3	397		356		753	0
420 Southwest Anchorage No. 4	469	2,688	420 Southwest Anchorage No. 4	227		192		419	0
425 Southwest Anchorage No. 5	888	2,460	425 Southwest Anchorage No. 5	458		329		787	0
430 Southwest Anchorage No. 6	1,242	3,272	430 Southwest Anchorage No. 6	631		499		1,130	0
450 West Anchorage No. 1	1,009	1,858	450 West Anchorage No. 1	701		204		905	0
455 West Anchorage No. 2	666	2,251	455 West Anchorage No. 2	428		168		596	0
460 West Anchorage No. 3	953	3,322	460 West Anchorage No. 3	537		305		842	0
465 West Anchorage No. 4	471	1,844	465 West Anchorage No. 4	253		168		421	0
470 West Anchorage No. 5	948	2,480	470 West Anchorage No. 5	520		333		853	0
475 West Anchorage No. 6	748	1,972	475 West Anchorage No. 6	402		283		685	0
480 West Anchorage No. 7	455	1,785	480 West Anchorage No. 7	229		184		413	0
505 Downtown Anchorage No. 1	613	1,724	505 Downtown Anchorage No. 1	409		145		554	0
510 Downtown Anchorage No. 2	864	1,753	510 Downtown Anchorage No. 2	604		169		773	0
515 Downtown Anchorage No. 3	579	996	515 Downtown Anchorage No. 3	347		169		516	0
520 Downtown Anchorage No. 4	696	2,950	520 Downtown Anchorage No. 4	426		186		612	0
525 Downtown Anchorage No. 5	458	2,760	525 Downtown Anchorage No. 5	279		119		398	0

530 Downtown Anchorage No. 6	220	1,846	530 Downtown Anchorage No. 6	122	61	183	0
535 Downtown Anchorage No. 7	521	2,726	535 Downtown Anchorage No. 7	292	172	464	0
550 Government Hill	342	1,575	550 Government Hill	207	102	309	0
555 JBER	283	7,124	555 JBER	169	81	250	0
560 North Muldoon	291	1,931	560 North Muldoon	147	104	251	0
565 Ship Creek	118	985	565 Ship Creek	64	39	103	0
605 Airport Heights No. 1	814	2,277	605 Airport Heights No. 1	521	187	708	0
610 Airport Heights No. 2	565	3,864	610 Airport Heights No. 2	321	180	501	0
615 Mountainview No. 1	172	1,954	615 Mountainview No. 1	91	66	157	0
620 Mountainview No. 2	210	2,541	620 Mountainview No. 2	103	82	185	0
625 South Mountainview	314	2,462	625 South Mountainview	151	128	279	0
650 University No. 1	169	996	650 University No. 1	87	53	140	0
655 Univeristy No. 2	556	3,786	655 Univeristy No. 2	303	193	496	0
660 University No. 3	855	2,954	660 University No. 3	488	288	776	0
665 University No. 4	411	1,554	665 University No. 4	231	135	366	0
670 University No. 5	1,304	4,536	670 University No. 5	683	507	1,190	0
705 East Anchorage No. 1	837	2,251	705 East Anchorage No. 1	468	294	762	0
710 East Anchorage No. 2	978	2,951	710 East Anchorage No. 2	486	394	880	0
715 East Anchorage No. 3	845	4,070	715 East Anchorage No. 3	392	371	763	0
720 East Anchorage No. 4	940	2,619	720 East Anchorage No. 4	541	307	848	0
725 East Anchorage No. 5	1,201	3,592	725 East Anchorage No. 5	661	447	1,108	0
750 Northeast Anchorage No. 1	578	3,663	750 Northeast Anchorage No. 1	280	241	521	0
755 Northeast Anchorage No. 2	487	3,791	755 Northeast Anchorage No. 2	221	236	457	0
760 Northeast Anchorage No. 3	638	3,874	760 Northeast Anchorage No. 3	308	271	579	0
765 Northeast Anchorage No. 4	360	2,739	765 Northeast Anchorage No. 4	171	152	323	0
805 Chugach Park No. 1	1,329	4,207	805 Chugach Park No. 1	666	533	1,199	0
810 Eagle River No. 1	805	2,671	810 Eagle River No. 1	367	359	726	0
815 Eagle River No. 2	709	2,891	815 Eagle River No. 2	405	238	643	0
820 Hiland	837	2,670	820 Hiland	442	336	778	0
825 Meadow Creek No. 1	755	2,499	825 Meadow Creek No. 1	357	323	680	0
830 Meadow Creek No. 2	490	1,306	830 Meadow Creek No. 2	206	229	435	0
850 Chugach Park No. 2	847	2,422	850 Chugach Park No. 2	434	330	764	0
855 Chugiak	321	1,100	855 Chugiak	151	139	290	0
860 Eagle River No. 3	511	2,838	860 Eagle River No. 3	237	227	464	0
865 Eklutna	730	2,038	865 Eklutna	346	314	660	0
870 Fire Lake	741	2,725	870 Fire Lake	320	353	673	0

875 Peters Creek No. 1	1,007	2,739	875 Peters Creek No. 1	453		447		900	0
880 Peters Creek No. 2	557	1,679	880 Peters Creek No. 2	265		217		482	0
999 Areawide	134	0	999 Areawide	65		51		116	0
9991 District 1 Areawide	11	0	9991 District 1 Areawide	5		3		8	0
9992 District 2 Areawide	6	0	9992 District 2 Areawide	2		4		6	0
9993 District 3 Areawide	4	0	9993 District 3 Areawide	3		0		3	0
9994 District 4 Areawide	0	0	9994 District 4 Areawide	0		0		0	0
9995 District 5 Areawide	5	0	9995 District 5 Areawide	2		1		3	0
9996 District 6 Areawide	0	0	9996 District 6 Areawide	0		0		0	0
Municipality of Anchorage - Total	65,853	235,546	Municipality of Anchorage - Total	35,105		24,183		59,288	0
Cumulative			Cumulative						
Cumulative	0	0	Cumulative	0		0		0	0
Cumulative - Total	0	0	Cumulative - Total	0		0		0	0
MOA - Total	65,853	235,546	MOA - Total	35,105		24,183		59,288	0

4/25/2023 10:30:07 AM

MANAGEMENT (Vote

PROPOSITION 12 - RESIDENTIAL REAL PROPERTY TAX EXEMPTION INCREASE (Vote for

Precinct	Times Cast	Registered Voters	Precinct	Yes	No	Total Votes	Unresolved Write-In
MOA			MOA				
Municipality of Anchorage			Municipality of Anchorage				
105 Girdwood	854	1,952	105 Girdwood	625	149	774	0
110 Indian	116	296	110 Indian	75	30	105	0
115 South Anchorage No. 1	1,265	2,832	115 South Anchorage No. 1	868	314	1,182	0
120 South Anchorage No. 2	1,551	3,218	120 South Anchorage No. 2	1,115	358	1,473	0
125 South Anchorage No. 3	1,339	2,822	125 South Anchorage No. 3	931	317	1,248	0
130 South Anchorage No. 4	1,386	3,015	130 South Anchorage No. 4	1,016	284	1,300	0
135 South Anchorage No. 5	636	1,335	135 South Anchorage No. 5	474	125	599	0
140 Stuckagain Heights	273	440	140 Stuckagain Heights	192	70	262	0
150 Dimond	439	3,350	150 Dimond	251	164	415	0
155 Oceanview No. 1	1,007	3,092	155 Oceanview No. 1	705	244	949	0
160 Oceanview No. 2	735	1,849	160 Oceanview No. 2	508	191	699	0
165 Oceanview No. 3	777	2,736	165 Oceanview No. 3	511	208	719	0
170 Oceanview No. 4	886	1,937	170 Oceanview No. 4	624	211	835	0
175 Oceanview No. 5	619	1,935	175 Oceanview No. 5	427	154	581	0
205 Hillside No. 1	360	2,388	205 Hillside No. 1	214	111	325	0
210 Hillside No. 2	1,005	3,677	210 Hillside No. 2	648	282	930	0
215 Hillside No. 3	558	1,558	215 Hillside No. 3	391	133	524	0
220 Hillside No. 4	727	1,930	220 Hillside No. 4	521	175	696	0
225 Hillside No. 5	831	1,638	225 Hillside No. 5	563	221	784	0
230 Hillside No. 6	1,160	2,196	230 Hillside No. 6	831	267	1,098	0
235 Hillside No. 7	869	1,639	235 Hillside No. 7	626	202	828	0
250 Southeast Anchorage No. 1	553	3,202	250 Southeast Anchorage No. 1	352	155	507	0
255 Southeast Anchorage No. 2	446	1,623	255 Southeast Anchorage No. 2	298	114	412	0
260 Southeast Anchorage No. 3	587	2,504	260 Southeast Anchorage No. 3	403	146	549	0
265 Southeast Anchorage No. 4	679	2,101	265 Southeast Anchorage No. 4	482	144	626	0
270 Southeast Anchorage No. 5	907	3,183	270 Southeast Anchorage No. 5	613	219	832	0

275 Southeast Anchorage No. 6	996	2,192	275 Southeast Anchorage No. 6	669		263		932	0
305 South Midtown No. 1	150	647	305 South Midtown No. 1	90		44		134	0
310 South Midtown No. 2	742	3,547	310 South Midtown No. 2	517		193		710	0
315 South Midtown No. 3	927	3,504	315 South Midtown No. 3	657		205		862	0
320 South Midtown No. 4	656	3,700	320 South Midtown No. 4	403		206		609	0
325 South Midtown No. 5	739	3,595	325 South Midtown No. 5	533		161		694	0
350 North Midtown No. 1	316	1,135	350 North Midtown No. 1	203		90		293	0
355 North Midtown No. 2	302	1,349	355 North Midtown No. 2	200		71		271	0
360 North Midtown No. 3	245	1,094	360 North Midtown No. 3	156		71		227	0
365 North Midtown No. 4	382	3,141	365 North Midtown No. 4	214		128		342	0
370 North Midtown No. 5	669	2,967	370 North Midtown No. 5	427		182		609	0
375 North Midtown No. 6	587	2,095	375 North Midtown No. 6	406		137		543	0
380 North Midtown No. 7	1,443	2,764	380 North Midtown No. 7	960		370		1,330	0
405 Southwest Anchorage No. 1	656	1,766	405 Southwest Anchorage No. 1	476		147		623	0
410 Southwest Anchorage No. 2	777	2,377	410 Southwest Anchorage No. 2	518		199		717	0
415 Southwest Anchorage No. 3	834	2,664	415 Southwest Anchorage No. 3	568		212		780	0
420 Southwest Anchorage No. 4	469	2,688	420 Southwest Anchorage No. 4	291		132		423	0
425 Southwest Anchorage No. 5	888	2,460	425 Southwest Anchorage No. 5	605		208		813	0
430 Southwest Anchorage No. 6	1,242	3,272	430 Southwest Anchorage No. 6	834		322		1,156	0
450 West Anchorage No. 1	1,009	1,858	450 West Anchorage No. 1	693		242		935	0
455 West Anchorage No. 2	666	2,251	455 West Anchorage No. 2	454		165		619	0
460 West Anchorage No. 3	953	3,322	460 West Anchorage No. 3	616		255		871	0
465 West Anchorage No. 4	471	1,844	465 West Anchorage No. 4	310		125		435	0
470 West Anchorage No. 5	948	2,480	470 West Anchorage No. 5	642		245		887	0
475 West Anchorage No. 6	748	1,972	475 West Anchorage No. 6	504		199		703	0
480 West Anchorage No. 7	455	1,785	480 West Anchorage No. 7	298		129		427	0
505 Downtown Anchorage No. 1	613	1,724	505 Downtown Anchorage No. 1	383		191		574	0
510 Downtown Anchorage No. 2	864	1,753	510 Downtown Anchorage No. 2	572		227		799	0
515 Downtown Anchorage No. 3	579	996	515 Downtown Anchorage No. 3	360		176		536	0
520 Downtown Anchorage No. 4	696	2,950	520 Downtown Anchorage No. 4	431		212		643	0
525 Downtown Anchorage No. 5	458	2,760	525 Downtown Anchorage No. 5	269		145		414	0

530 Downtown Anchorage No. 6	220	1,846	530 Downtown Anchorage No. 6	111	73	184	0
535 Downtown Anchorage No. 7	521	2,726	535 Downtown Anchorage No. 7	340	138	478	0
550 Government Hill	342	1,575	550 Government Hill	213	106	319	0
555 JBER	283	7,124	555 JBER	174	84	258	0
560 North Muldoon	291	1,931	560 North Muldoon	152	103	255	0
565 Ship Creek	118	985	565 Ship Creek	72	37	109	0
605 Airport Heights No. 1	814	2,277	605 Airport Heights No. 1	540	212	752	0
610 Airport Heights No. 2	565	3,864	610 Airport Heights No. 2	338	169	507	0
615 Mountainview No. 1	172	1,954	615 Mountainview No. 1	114	48	162	0
620 Mountainview No. 2	210	2,541	620 Mountainview No. 2	124	64	188	0
625 South Mountainview	314	2,462	625 South Mountainview	201	80	281	0
650 University No. 1	169	996	650 University No. 1	97	46	143	0
655 Univeristy No. 2	556	3,786	655 Univeristy No. 2	348	154	502	0
660 University No. 3	855	2,954	660 University No. 3	578	208	786	0
665 University No. 4	411	1,554	665 University No. 4	267	107	374	0
670 University No. 5	1,304	4,536	670 University No. 5	899	317	1,216	0
705 East Anchorage No. 1	837	2,251	705 East Anchorage No. 1	589	199	788	0
710 East Anchorage No. 2	978	2,951	710 East Anchorage No. 2	659	255	914	0
715 East Anchorage No. 3	845	4,070	715 East Anchorage No. 3	556	233	789	0
720 East Anchorage No. 4	940	2,619	720 East Anchorage No. 4	617	262	879	0
725 East Anchorage No. 5	1,201	3,592	725 East Anchorage No. 5	849	285	1,134	0
750 Northeast Anchorage No. 1	578	3,663	750 Northeast Anchorage No. 1	356	179	535	0
755 Northeast Anchorage No. 2	487	3,791	755 Northeast Anchorage No. 2	303	165	468	0
760 Northeast Anchorage No. 3	638	3,874	760 Northeast Anchorage No. 3	428	167	595	0
765 Northeast Anchorage No. 4	360	2,739	765 Northeast Anchorage No. 4	237	89	326	0
805 Chugach Park No. 1	1,329	4,207	805 Chugach Park No. 1	975	270	1,245	0
810 Eagle River No. 1	805	2,671	810 Eagle River No. 1	558	185	743	0
815 Eagle River No. 2	709	2,891	815 Eagle River No. 2	474	184	658	0
820 Hiland	837	2,670	820 Hiland	642	150	792	0
825 Meadow Creek No. 1	755	2,499	825 Meadow Creek No. 1	520	188	708	0
830 Meadow Creek No. 2	490	1,306	830 Meadow Creek No. 2	338	117	455	0
850 Chugach Park No. 2	847	2,422	850 Chugach Park No. 2	630	157	787	0
855 Chugiak	321	1,100	855 Chugiak	222	73	295	0
860 Eagle River No. 3	511	2,838	860 Eagle River No. 3	349	125	474	0
865 Eklutna	730	2,038	865 Eklutna	492	180	672	0
870 Fire Lake	741	2,725	870 Fire Lake	495	196	691	0

875 Peters Creek No. 1	1,007	2,739	875 Peters Creek No. 1	679	260	939	0
880 Peters Creek No. 2	557	1,679	880 Peters Creek No. 2	385	118	503	0
999 Areawide	134	0	999 Areawide	73	50	123	0
9991 District 1 Areawide	11	0	9991 District 1 Areawide	7	1	8	0
9992 District 2 Areawide	6	0	9992 District 2 Areawide	3	3	6	0
9993 District 3 Areawide	4	0	9993 District 3 Areawide	3	0	3	0
9994 District 4 Areawide	0	0	9994 District 4 Areawide	0	0	0	0
9995 District 5 Areawide	5	0	9995 District 5 Areawide	2	1	3	0
9996 District 6 Areawide	0	0	9996 District 6 Areawide	0	0	0	0
Municipality of Anchorage - Total	65,853	235,546	Municipality of Anchorage - Total	44,532	16,678	61,210	0
Cumulative			Cumulative				
Cumulative	0	0	Cumulative	0	0	0	0
Cumulative - Total	0	0	Cumulative - Total	0	0	0	0
MOA - Total	65,853	235,546	MOA - Total	44,532	16,678	61,210	0

1)

PROPOSITION 13 – CHARTER AMENDMENT - FILLING VACANCIES FOR ASSEMBLY AND 1)

Precinct	Times Cast	Registered Voters	Precinct	Yes	No	Total Votes	Unresolved Write-In
MOA			MOA				
Municipality of Anchorage			Municipality of Anchorage				
105 Girdwood	854	1,952	105 Girdwood	416	294	710	0
110 Indian	116	296	110 Indian	50	51	101	0
115 South Anchorage No. 1	1,265	2,832	115 South Anchorage No. 1	491	675	1,166	0
120 South Anchorage No. 2	1,551	3,218	120 South Anchorage No. 2	596	845	1,441	0
125 South Anchorage No. 3	1,339	2,822	125 South Anchorage No. 3	506	713	1,219	0
130 South Anchorage No. 4	1,386	3,015	130 South Anchorage No. 4	569	686	1,255	0
135 South Anchorage No. 5	636	1,335	135 South Anchorage No. 5	266	320	586	0
140 Stuckagain Heights	273	440	140 Stuckagain Heights	133	123	256	0
150 Dimond	439	3,350	150 Dimond	154	249	403	0
155 Oceanview No. 1	1,007	3,092	155 Oceanview No. 1	432	501	933	0
160 Oceanview No. 2	735	1,849	160 Oceanview No. 2	266	424	690	0
165 Oceanview No. 3	777	2,736	165 Oceanview No. 3	285	423	708	0
170 Oceanview No. 4	886	1,937	170 Oceanview No. 4	369	452	821	0
175 Oceanview No. 5	619	1,935	175 Oceanview No. 5	259	312	571	0
205 Hillside No. 1	360	2,388	205 Hillside No. 1	147	164	311	0
210 Hillside No. 2	1,005	3,677	210 Hillside No. 2	385	521	906	0
215 Hillside No. 3	558	1,558	215 Hillside No. 3	172	343	515	0
220 Hillside No. 4	727	1,930	220 Hillside No. 4	233	454	687	0
225 Hillside No. 5	831	1,638	225 Hillside No. 5	341	415	756	0
230 Hillside No. 6	1,160	2,196	230 Hillside No. 6	471	589	1,060	0
235 Hillside No. 7	869	1,639	235 Hillside No. 7	381	399	780	0
250 Southeast Anchorage No. 1	553	3,202	250 Southeast Anchorage No. 1	195	302	497	0
255 Southeast Anchorage No. 2	446	1,623	255 Southeast Anchorage No. 2	158	248	406	0
260 Southeast Anchorage No. 3	587	2,504	260 Southeast Anchorage No. 3	248	289	537	0
265 Southeast Anchorage No. 4	679	2,101	265 Southeast Anchorage No. 4	262	342	604	0
270 Southeast Anchorage No. 5	907	3,183	270 Southeast Anchorage No. 5	368	450	818	0

275 Southeast Anchorage No. 6	996	2,192	275 Southeast Anchorage No. 6	475		429		904	0
305 South Midtown No. 1	150	647	305 South Midtown No. 1	43		91		134	0
310 South Midtown No. 2	742	3,547	310 South Midtown No. 2	297		403		700	0
315 South Midtown No. 3	927	3,504	315 South Midtown No. 3	357		481		838	0
320 South Midtown No. 4	656	3,700	320 South Midtown No. 4	289		305		594	0
325 South Midtown No. 5	739	3,595	325 South Midtown No. 5	350		324		674	0
350 North Midtown No. 1	316	1,135	350 North Midtown No. 1	147		135		282	0
355 North Midtown No. 2	302	1,349	355 North Midtown No. 2	126		141		267	0
360 North Midtown No. 3	245	1,094	360 North Midtown No. 3	101		118		219	0
365 North Midtown No. 4	382	3,141	365 North Midtown No. 4	196		143		339	0
370 North Midtown No. 5	669	2,967	370 North Midtown No. 5	306		300		606	0
375 North Midtown No. 6	587	2,095	375 North Midtown No. 6	255		278		533	0
380 North Midtown No. 7	1,443	2,764	380 North Midtown No. 7	714		569		1,283	0
405 Southwest Anchorage No. 1	656	1,766	405 Southwest Anchorage No. 1	258		349		607	0
410 Southwest Anchorage No. 2	777	2,377	410 Southwest Anchorage No. 2	288		414		702	0
415 Southwest Anchorage No. 3	834	2,664	415 Southwest Anchorage No. 3	303		447		750	0
420 Southwest Anchorage No. 4	469	2,688	420 Southwest Anchorage No. 4	178		232		410	0
425 Southwest Anchorage No. 5	888	2,460	425 Southwest Anchorage No. 5	366		432		798	0
430 Southwest Anchorage No. 6	1,242	3,272	430 Southwest Anchorage No. 6	479		661		1,140	0
450 West Anchorage No. 1	1,009	1,858	450 West Anchorage No. 1	590		330		920	0
455 West Anchorage No. 2	666	2,251	455 West Anchorage No. 2	331		274		605	0
460 West Anchorage No. 3	953	3,322	460 West Anchorage No. 3	413		442		855	0
465 West Anchorage No. 4	471	1,844	465 West Anchorage No. 4	207		220		427	0
470 West Anchorage No. 5	948	2,480	470 West Anchorage No. 5	381		467		848	0
475 West Anchorage No. 6	748	1,972	475 West Anchorage No. 6	310		381		691	0
480 West Anchorage No. 7	455	1,785	480 West Anchorage No. 7	187		229		416	0
505 Downtown Anchorage No. 1	613	1,724	505 Downtown Anchorage No. 1	354		198		552	0
510 Downtown Anchorage No. 2	864	1,753	510 Downtown Anchorage No. 2	519		258		777	0
515 Downtown Anchorage No. 3	579	996	515 Downtown Anchorage No. 3	294		223		517	0
520 Downtown Anchorage No. 4	696	2,950	520 Downtown Anchorage No. 4	363		251		614	0
525 Downtown Anchorage No. 5	458	2,760	525 Downtown Anchorage No. 5	251		153		404	0

530 Downtown Anchorage No. 6	220	1,846	530 Downtown Anchorage No. 6	104	81	185	0
535 Downtown Anchorage No. 7	521	2,726	535 Downtown Anchorage No. 7	259	199	458	0
550 Government Hill	342	1,575	550 Government Hill	186	122	308	0
555 JBER	283	7,124	555 JBER	133	116	249	0
560 North Muldoon	291	1,931	560 North Muldoon	133	121	254	0
565 Ship Creek	118	985	565 Ship Creek	64	39	103	0
605 Airport Heights No. 1	814	2,277	605 Airport Heights No. 1	438	278	716	0
610 Airport Heights No. 2	565	3,864	610 Airport Heights No. 2	258	248	506	0
615 Mountainview No. 1	172	1,954	615 Mountainview No. 1	78	82	160	0
620 Mountainview No. 2	210	2,541	620 Mountainview No. 2	95	93	188	0
625 South Mountainview	314	2,462	625 South Mountainview	116	164	280	0
650 University No. 1	169	996	650 University No. 1	68	74	142	0
655 Univeristy No. 2	556	3,786	655 Univeristy No. 2	235	257	492	0
660 University No. 3	855	2,954	660 University No. 3	421	355	776	0
665 University No. 4	411	1,554	665 University No. 4	184	179	363	0
670 University No. 5	1,304	4,536	670 University No. 5	513	686	1,199	0
705 East Anchorage No. 1	837	2,251	705 East Anchorage No. 1	366	394	760	0
710 East Anchorage No. 2	978	2,951	710 East Anchorage No. 2	369	521	890	0
715 East Anchorage No. 3	845	4,070	715 East Anchorage No. 3	317	455	772	0
720 East Anchorage No. 4	940	2,619	720 East Anchorage No. 4	412	438	850	0
725 East Anchorage No. 5	1,201	3,592	725 East Anchorage No. 5	511	603	1,114	0
750 Northeast Anchorage No. 1	578	3,663	750 Northeast Anchorage No. 1	223	302	525	0
755 Northeast Anchorage No. 2	487	3,791	755 Northeast Anchorage No. 2	165	298	463	0
760 Northeast Anchorage No. 3	638	3,874	760 Northeast Anchorage No. 3	230	348	578	0
765 Northeast Anchorage No. 4	360	2,739	765 Northeast Anchorage No. 4	133	187	320	0
805 Chugach Park No. 1	1,329	4,207	805 Chugach Park No. 1	504	704	1,208	0
810 Eagle River No. 1	805	2,671	810 Eagle River No. 1	298	425	723	0
815 Eagle River No. 2	709	2,891	815 Eagle River No. 2	301	346	647	0
820 Hiland	837	2,670	820 Hiland	288	482	770	0
825 Meadow Creek No. 1	755	2,499	825 Meadow Creek No. 1	240	445	685	0
830 Meadow Creek No. 2	490	1,306	830 Meadow Creek No. 2	142	301	443	0
850 Chugach Park No. 2	847	2,422	850 Chugach Park No. 2	270	498	768	0
855 Chugiak	321	1,100	855 Chugiak	99	192	291	0
860 Eagle River No. 3	511	2,838	860 Eagle River No. 3	168	300	468	0
865 Eklutna	730	2,038	865 Eklutna	255	404	659	0
870 Fire Lake	741	2,725	870 Fire Lake	227	450	677	0

875 Peters Creek No. 1	1,007	2,739	875 Peters Creek No. 1	288	625	913	0
880 Peters Creek No. 2	557	1,679	880 Peters Creek No. 2	176	317	493	0
999 Areawide	134	0	999 Areawide	60	59	119	0
9991 District 1 Areawide	11	0	9991 District 1 Areawide	4	4	8	0
9992 District 2 Areawide	6	0	9992 District 2 Areawide	2	4	6	0
9993 District 3 Areawide	4	0	9993 District 3 Areawide	3	0	3	0
9994 District 4 Areawide	0	0	9994 District 4 Areawide	0	0	0	0
9995 District 5 Areawide	5	0	9995 District 5 Areawide	3	0	3	0
9996 District 6 Areawide	0	0	9996 District 6 Areawide	0	0	0	0
Municipality of Anchorage - Total	65,853	235,546	Municipality of Anchorage - Total	27,220	32,458	59,678	0
Cumulative			Cumulative				
Cumulative	0	0	Cumulative	0	0	0	0
Cumulative - Total	0	0	Cumulative - Total	0	0	0	0
MOA - Total	65,853	235,546	MOA - Total	27,220	32,458	59,678	0

4/25/2023 10:30:07 AM

MAYOR (Vote for

PROPOSITION 14 – CHARTER AMENDMENT - MARIJUANA TAX PROCEEDS TO CHILDCAI (Vote for 1)

Precinct	Times Cast	Registered Voters	Precinct	Yes	No	Total Votes	Unresolved Write-In
MOA			MOA				
Municipality of Anchorage			Municipality of Anchorage				
105 Girdwood	850	1,952	105 Girdwood	576	231	807	0
110 Indian	115	296	110 Indian	65	48	113	0
115 South Anchorage No. 1	1,260	2,832	115 South Anchorage No. 1	628	590	1,218	0
120 South Anchorage No. 2	1,547	3,218	120 South Anchorage No. 2	709	793	1,502	0
125 South Anchorage No. 3	1,334	2,822	125 South Anchorage No. 3	602	671	1,273	0
130 South Anchorage No. 4	1,381	3,015	130 South Anchorage No. 4	674	653	1,327	0
135 South Anchorage No. 5	636	1,335	135 South Anchorage No. 5	315	305	620	0
140 Stuckagain Heights	272	440	140 Stuckagain Heights	148	119	267	0
150 Dimond	439	3,350	150 Dimond	245	180	425	0
155 Oceanview No. 1	1,005	3,092	155 Oceanview No. 1	529	450	979	0
160 Oceanview No. 2	733	1,849	160 Oceanview No. 2	388	320	708	0
165 Oceanview No. 3	776	2,736	165 Oceanview No. 3	388	353	741	0
170 Oceanview No. 4	883	1,937	170 Oceanview No. 4	439	422	861	0
175 Oceanview No. 5	617	1,935	175 Oceanview No. 5	333	261	594	0
205 Hillside No. 1	360	2,388	205 Hillside No. 1	194	145	339	0
210 Hillside No. 2	1,000	3,677	210 Hillside No. 2	505	462	967	0
215 Hillside No. 3	557	1,558	215 Hillside No. 3	252	284	536	0
220 Hillside No. 4	726	1,930	220 Hillside No. 4	321	383	704	0
225 Hillside No. 5	829	1,638	225 Hillside No. 5	421	380	801	0
230 Hillside No. 6	1,158	2,196	230 Hillside No. 6	571	545	1,116	0
235 Hillside No. 7	868	1,639	235 Hillside No. 7	441	396	837	0
250 Southeast Anchorage No. 1	553	3,202	250 Southeast Anchorage No. 1	306	232	538	0
255 Southeast Anchorage No. 2	446	1,623	255 Southeast Anchorage No. 2	214	217	431	0
260 Southeast Anchorage No. 3	587	2,504	260 Southeast Anchorage No. 3	323	239	562	0
265 Southeast Anchorage No. 4	677	2,101	265 Southeast Anchorage No. 4	349	303	652	0
270 Southeast Anchorage No. 5	907	3,183	270 Southeast Anchorage No. 5	485	370	855	0

275 Southeast Anchorage No. 6	995	2,192	275 Southeast Anchorage No. 6	574		380		954	0
305 South Midtown No. 1	149	647	305 South Midtown No. 1	64		77		141	0
310 South Midtown No. 2	742	3,547	310 South Midtown No. 2	413		304		717	0
315 South Midtown No. 3	926	3,504	315 South Midtown No. 3	467		418		885	0
320 South Midtown No. 4	654	3,700	320 South Midtown No. 4	365		261		626	0
325 South Midtown No. 5	737	3,595	325 South Midtown No. 5	447		263		710	0
350 North Midtown No. 1	315	1,135	350 North Midtown No. 1	188		117		305	0
355 North Midtown No. 2	301	1,349	355 North Midtown No. 2	182		101		283	0
360 North Midtown No. 3	245	1,094	360 North Midtown No. 3	154		84		238	0
365 North Midtown No. 4	379	3,141	365 North Midtown No. 4	248		117		365	0
370 North Midtown No. 5	665	2,967	370 North Midtown No. 5	395		245		640	0
375 North Midtown No. 6	586	2,095	375 North Midtown No. 6	335		226		561	0
380 North Midtown No. 7	1,439	2,764	380 North Midtown No. 7	885		487		1,372	0
405 Southwest Anchorage No. 1	656	1,766	405 Southwest Anchorage No. 1	323		315		638	0
410 Southwest Anchorage No. 2	776	2,377	410 Southwest Anchorage No. 2	408		341		749	0
415 Southwest Anchorage No. 3	833	2,664	415 Southwest Anchorage No. 3	427		372		799	0
420 Southwest Anchorage No. 4	469	2,688	420 Southwest Anchorage No. 4	243		205		448	0
425 Southwest Anchorage No. 5	887	2,460	425 Southwest Anchorage No. 5	456		397		853	0
430 Southwest Anchorage No. 6	1,239	3,272	430 Southwest Anchorage No. 6	635		563		1,198	0
450 West Anchorage No. 1	1,007	1,858	450 West Anchorage No. 1	652		310		962	0
455 West Anchorage No. 2	663	2,251	455 West Anchorage No. 2	430		203		633	0
460 West Anchorage No. 3	951	3,322	460 West Anchorage No. 3	578		330		908	0
465 West Anchorage No. 4	470	1,844	465 West Anchorage No. 4	247		198		445	0
470 West Anchorage No. 5	948	2,480	470 West Anchorage No. 5	512		395		907	0
475 West Anchorage No. 6	745	1,972	475 West Anchorage No. 6	391		324		715	0
480 West Anchorage No. 7	455	1,785	480 West Anchorage No. 7	240		199		439	0
505 Downtown Anchorage No. 1	612	1,724	505 Downtown Anchorage No. 1	393		189		582	0
510 Downtown Anchorage No. 2	860	1,753	510 Downtown Anchorage No. 2	610		210		820	0
515 Downtown Anchorage No. 3	576	996	515 Downtown Anchorage No. 3	347		199		546	0
520 Downtown Anchorage No. 4	695	2,950	520 Downtown Anchorage No. 4	480		195		675	0
525 Downtown Anchorage No. 5	458	2,760	525 Downtown Anchorage No. 5	280		152		432	0

530 Downtown Anchorage No. 6	218	1,846	530 Downtown Anchorage No. 6	147	63	210	0
535 Downtown Anchorage No. 7	518	2,726	535 Downtown Anchorage No. 7	323	173	496	0
550 Government Hill	341	1,575	550 Government Hill	226	103	329	0
555 JBER	280	7,124	555 JBER	184	82	266	0
560 North Muldoon	290	1,931	560 North Muldoon	180	95	275	0
565 Ship Creek	118	985	565 Ship Creek	75	38	113	0
605 Airport Heights No. 1	813	2,277	605 Airport Heights No. 1	581	197	778	0
610 Airport Heights No. 2	562	3,864	610 Airport Heights No. 2	363	189	552	0
615 Mountainview No. 1	172	1,954	615 Mountainview No. 1	112	55	167	0
620 Mountainview No. 2	210	2,541	620 Mountainview No. 2	121	78	199	0
625 South Mountainview	312	2,462	625 South Mountainview	166	129	295	0
650 University No. 1	169	996	650 University No. 1	102	50	152	0
655 Univeristy No. 2	554	3,786	655 Univeristy No. 2	323	203	526	0
660 University No. 3	852	2,954	660 University No. 3	520	302	822	0
665 University No. 4	410	1,554	665 University No. 4	268	125	393	0
670 University No. 5	1,299	4,536	670 University No. 5	715	526	1,241	0
705 East Anchorage No. 1	832	2,251	705 East Anchorage No. 1	489	302	791	0
710 East Anchorage No. 2	975	2,951	710 East Anchorage No. 2	501	429	930	0
715 East Anchorage No. 3	845	4,070	715 East Anchorage No. 3	452	363	815	0
720 East Anchorage No. 4	934	2,619	720 East Anchorage No. 4	543	354	897	0
725 East Anchorage No. 5	1,200	3,592	725 East Anchorage No. 5	655	496	1,151	0
750 Northeast Anchorage No. 1	573	3,663	750 Northeast Anchorage No. 1	323	221	544	0
755 Northeast Anchorage No. 2	487	3,791	755 Northeast Anchorage No. 2	245	229	474	0
760 Northeast Anchorage No. 3	637	3,874	760 Northeast Anchorage No. 3	319	298	617	0
765 Northeast Anchorage No. 4	360	2,739	765 Northeast Anchorage No. 4	185	156	341	0
805 Chugach Park No. 1	1,323	4,207	805 Chugach Park No. 1	640	636	1,276	0
810 Eagle River No. 1	804	2,671	810 Eagle River No. 1	382	392	774	0
815 Eagle River No. 2	706	2,891	815 Eagle River No. 2	376	309	685	0
820 Hiland	834	2,670	820 Hiland	370	436	806	0
825 Meadow Creek No. 1	754	2,499	825 Meadow Creek No. 1	338	395	733	0
830 Meadow Creek No. 2	490	1,306	830 Meadow Creek No. 2	227	249	476	0
850 Chugach Park No. 2	843	2,422	850 Chugach Park No. 2	356	456	812	0
855 Chugiak	321	1,100	855 Chugiak	145	160	305	0
860 Eagle River No. 3	508	2,838	860 Eagle River No. 3	234	252	486	0
865 Eklutna	729	2,038	865 Eklutna	294	403	697	0
870 Fire Lake	740	2,725	870 Fire Lake	302	410	712	0

875 Peters Creek No. 1	999	2,739	875 Peters Creek No. 1	399	566	965	0
880 Peters Creek No. 2	557	1,679	880 Peters Creek No. 2	216	313	529	0
999 Areawide	134	0	999 Areawide	82	46	128	0
9991 District 1 Areawide	11	0	9991 District 1 Areawide	7	2	9	0
9992 District 2 Areawide	6	0	9992 District 2 Areawide	1	4	5	0
9993 District 3 Areawide	4	0	9993 District 3 Areawide	3	1	4	0
9994 District 4 Areawide	0	0	9994 District 4 Areawide	0	0	0	0
9995 District 5 Areawide	5	0	9995 District 5 Areawide	4	0	4	0
9996 District 6 Areawide	0	0	9996 District 6 Areawide	0	0	0	0
Municipality of Anchorage - Total	65,678	235,546	Municipality of Anchorage - Total	35,284	27,815	63,099	0
Cumulative			Cumulative				
Cumulative	0	0	Cumulative	0	0	0	0
Cumulative - Total	0	0	Cumulative - Total	0	0	0	0
MOA - Total	65,678	235,546	MOA - Total	35,284	27,815	63,099	0

4/25/2023 10:30:07 AM

RE/EDUCATION

Statement of Votes Cast

General Election

Municipality of Anchorage

April 04, 2023

SOVC for: All Contests, All Districts, All Counting Groups

Official

Precinct	Registered Voters	Cards Cast	Voters Cast	% Turnout
MOA				
Municipality of Anchorage				
105 Girdwood	1,952	1,704	854	43.75%
110 Indian	296	231	116	39.19%
115 South Anchorage No. 1	2,832	2,525	1265	44.67%
120 South Anchorage No. 2	3,218	3,098	1551	48.20%
125 South Anchorage No. 3	2,822	2,673	1339	47.45%
130 South Anchorage No. 4	3,015	2,767	1386	45.97%
135 South Anchorage No. 5	1,335	1,272	636	47.64%
140 Stuckagain Heights	440	545	273	62.05%
150 Dimond	3,350	878	439	13.10%
155 Oceanview No. 1	3,092	2,012	1007	32.57%
160 Oceanview No. 2	1,849	1,468	735	39.75%
165 Oceanview No. 3	2,736	1,553	777	28.40%
170 Oceanview No. 4	1,937	1,769	886	45.74%
175 Oceanview No. 5	1,935	1,236	619	31.99%
205 Hillside No. 1	2,388	720	360	15.08%
210 Hillside No. 2	3,677	2,005	1005	27.33%
215 Hillside No. 3	1,558	1,115	558	35.82%
220 Hillside No. 4	1,930	1,453	727	37.67%
225 Hillside No. 5	1,638	1,660	831	50.73%
230 Hillside No. 6	2,196	2,318	1160	52.82%
235 Hillside No. 7	1,639	1,737	869	53.02%
250 Southeast Anchorage No. 1	3,202	1,106	553	17.27%

Precinct	Registered Voters	Cards Cast	Voters Cast	% Turnout
255 Southeast Anchorage No. 2	1,623	892	446	27.48%
260 Southeast Anchorage No. 3	2,504	1,174	587	23.44%
265 Southeast Anchorage No. 4	2,101	1,356	679	32.32%
270 Southeast Anchorage No. 5	3,183	1,814	907	28.50%
275 Southeast Anchorage No. 6	2,192	1,991	996	45.44%
305 South Midtown No. 1	647	299	150	23.18%
310 South Midtown No. 2	3,547	1,484	742	20.92%
315 South Midtown No. 3	3,504	1,853	927	26.46%
320 South Midtown No. 4	3,700	1,310	656	17.73%
325 South Midtown No. 5	3,595	1,476	739	20.56%
350 North Midtown No. 1	1,135	631	316	27.84%
355 North Midtown No. 2	1,349	603	302	22.39%
360 North Midtown No. 3	1,094	490	245	22.39%
365 North Midtown No. 4	3,141	761	382	12.16%
370 North Midtown No. 5	2,967	1,334	669	22.55%
375 North Midtown No. 6	2,095	1,173	587	28.02%
380 North Midtown No. 7	2,764	2,882	1443	52.21%
405 Southwest Anchorage No. 1	1,766	1,312	656	37.15%
410 Southwest Anchorage No. 2	2,377	1,553	777	32.69%
415 Southwest Anchorage No. 3	2,664	1,667	834	31.31%
420 Southwest Anchorage No. 4	2,688	938	469	17.45%
425 Southwest Anchorage No. 5	2,460	1,775	888	36.10%
430 Southwest Anchorage No. 6	3,272	2,481	1242	37.96%
450 West Anchorage No. 1	1,858	2,016	1009	54.31%
455 West Anchorage No. 2	2,251	1,329	666	29.59%
460 West Anchorage No. 3	3,322	1,904	953	28.69%
465 West Anchorage No. 4	1,844	941	471	25.54%
470 West Anchorage No. 5	2,480	1,896	948	38.23%

Precinct	Registered Voters	Cards Cast	Voters Cast	% Turnout
475 West Anchorage No. 6	1,972	1,493	748	37.93%
480 West Anchorage No. 7	1,785	910	455	25.49%
505 Downtown Anchorage No. 1	1,724	1,225	613	35.56%
510 Downtown Anchorage No. 2	1,753	1,724	864	49.29%
515 Downtown Anchorage No. 3	996	1,155	579	58.13%
520 Downtown Anchorage No. 4	2,950	1,391	696	23.59%
525 Downtown Anchorage No. 5	2,760	916	458	16.59%
530 Downtown Anchorage No. 6	1,846	438	220	11.92%
535 Downtown Anchorage No. 7	2,726	1,039	521	19.11%
550 Government Hill	1,575	683	342	21.71%
555 JBER	7,124	563	283	3.97%
560 North Muldoon	1,931	581	291	15.07%
565 Ship Creek	985	236	118	11.98%
605 Airport Heights No. 1	2,277	1,627	814	35.75%
610 Airport Heights No. 2	3,864	1,127	565	14.62%
615 Mountainview No. 1	1,954	344	172	8.80%
620 Mountainview No. 2	2,541	420	210	8.26%
625 South Mountainview	2,462	626	314	12.75%
650 University No. 1	996	338	169	16.97%
655 Univeristy No. 2	3,786	1,110	556	14.69%
660 University No. 3	2,954	1,707	855	28.94%
665 University No. 4	1,554	821	411	26.45%
670 University No. 5	4,536	2,603	1304	28.75%
705 East Anchorage No. 1	2,251	1,669	837	37.18%
710 East Anchorage No. 2	2,951	1,953	978	33.14%
715 East Anchorage No. 3	4,070	1,690	845	20.76%
720 East Anchorage No. 4	2,619	1,874	940	35.89%
725 East Anchorage No. 5	3,592	2,401	1201	33.44%
750 Northeast Anchorage No. 1	3,663	1,151	578	15.78%
755 Northeast Anchorage No. 2	3,791	974	487	12.85%

Precinct	Registered Voters	Cards Cast	Voters Cast	% Turnout
760 Northeast Anchorage No. 3	3,874	1,275	638	16.47%
765 Northeast Anchorage No. 4	2,739	720	360	13.14%
805 Chugach Park No. 1	4,207	2,652	1329	31.59%
810 Eagle River No. 1	2,671	1,609	805	30.14%
815 Eagle River No. 2	2,891	1,415	709	24.52%
820 Hiland	2,670	1,671	837	31.35%
825 Meadow Creek No. 1	2,499	1,509	755	30.21%
830 Meadow Creek No. 2	1,306	980	490	37.52%
850 Chugach Park No. 2	2,422	1,690	847	34.97%
855 Chugiak	1,100	642	321	29.18%
860 Eagle River No. 3	2,838	1,019	511	18.01%
865 Eklutna	2,038	1,459	730	35.82%
870 Fire Lake	2,725	1,481	741	27.19%
875 Peters Creek No. 1	2,739	2,006	1007	36.77%
880 Peters Creek No. 2	1,679	1,114	557	33.17%
999 Areawide	0	268	134	N/A
9991 District 1 Areawide	0	22	11	N/A
9992 District 2 Areawide	0	12	6	N/A
9993 District 3 Areawide	0	8	4	N/A
9994 District 4 Areawide	0	0	0	N/A
9995 District 5 Areawide	0	10	5	N/A
9996 District 6 Areawide	0	0	0	N/A
Municipality of Anchorage - Total	235,546	131,531	65,853	27.96%
Cumulative				
Cumulative	0	0	0	N/A
Cumulative - Total	0	0	0	N/A
MOA - Total	235,546	131,531	65,853	27.96%

ASSEMBLY DISTRICT 1 - SEAT B (Vote for 1)

Precinct	Times Cast	Registered Voters
MOA		
Municipality of Anchorage		
365 North Midtown No. 4	382	3,141
375 North Midtown No. 6	12	91
380 North Midtown No. 7	66	166
505 Downtown Anchorage No. 1	613	1,724
510 Downtown Anchorage No. 2	864	1,753
520 Downtown Anchorage No. 4	696	2,950
525 Downtown Anchorage No. 5	458	2,760
530 Downtown Anchorage No. 6	220	1,846
535 Downtown Anchorage No. 7	521	2,726
550 Government Hill	342	1,575
565 Ship Creek	118	985
610 Airport Heights No. 2	130	1,681
615 Mountainview No. 1	172	1,954
620 Mountainview No. 2	210	2,541
625 South Mountainview	314	2,462
750 Northeast Anchorage No. 1	578	3,663
755 Northeast Anchorage No. 2	338	3,030
760 Northeast Anchorage No. 3	119	616
9991 District 1 Areawide	11	0
Municipality of Anchorage - Total	6,164	35,664

Precinct	DANGER, Nick	TRUEBLOOD, John
MOA		
Municipality of Anchorage		
365 North Midtown No. 4	52	79
375 North Midtown No. 6	2	6
380 North Midtown No. 7	4	7
505 Downtown Anchorage No. 1	48	118
510 Downtown Anchorage No. 2	49	109
520 Downtown Anchorage No. 4	60	127
525 Downtown Anchorage No. 5	46	82
530 Downtown Anchorage No. 6	18	49
535 Downtown Anchorage No. 7	60	124
550 Government Hill	29	68
565 Ship Creek	10	25
610 Airport Heights No. 2	27	44
615 Mountainview No. 1	21	54
620 Mountainview No. 2	25	57
625 South Mountainview	65	91
750 Northeast Anchorage No. 1	90	172
755 Northeast Anchorage No. 2	45	131
760 Northeast Anchorage No. 3	10	51
9991 District 1 Areawide	2	4
Municipality of Anchorage - Total	663	1,398

Precinct	CONSTANT, Christopher		Total Votes	Unresolved Write-In
MOA				
Municipality of Anchorage				
365 North Midtown No. 4	229		360	7
375 North Midtown No. 6	2		10	0
380 North Midtown No. 7	53		64	2
505 Downtown Anchorage No. 1	426		592	2
510 Downtown Anchorage No. 2	658		816	6
520 Downtown Anchorage No. 4	487		674	5
525 Downtown Anchorage No. 5	307		435	8
530 Downtown Anchorage No. 6	137		204	2
535 Downtown Anchorage No. 7	313		497	6
550 Government Hill	234		331	1
565 Ship Creek	78		113	0
610 Airport Heights No. 2	52		123	4
615 Mountainview No. 1	83		158	2
620 Mountainview No. 2	122		204	1
625 South Mountainview	138		294	5
750 Northeast Anchorage No. 1	277		539	3
755 Northeast Anchorage No. 2	148		324	5
760 Northeast Anchorage No. 3	54		115	2
9991 District 1 Areawide	5		11	0
Municipality of Anchorage - Total	3,803		5,864	61

Precinct	Times Cast	Registered Voters
Cumulative		
Cumulative	0	0
Cumulative - Total	0	0
MOA - Total	6,164	35,664

Precinct	DANGER, Nick	TRUEBLOOD, John
Cumulative		
Cumulative	0	0
Cumulative - Total	0	0
MOA - Total	663	1,398

Precinct	CONSTANT, Christopher	Total Votes	Unresolved Write-In
Cumulative			
Cumulative	0	0	0
Cumulative - Total	0	0	0
MOA - Total	3,803	5,864	61

ASSEMBLY DISTRICT 2 - SEAT C (Vote for 1)

Precinct	Times Cast	Registered Voters
MOA		
Municipality of Anchorage		
555 JBER	283	7,124
560 North Muldoon	0	17
805 Chugach Park No. 1	1,329	4,207
810 Eagle River No. 1	805	2,671
815 Eagle River No. 2	709	2,891
820 Hiland	837	2,670
825 Meadow Creek No. 1	755	2,499
830 Meadow Creek No. 2	490	1,306
850 Chugach Park No. 2	847	2,422
855 Chugiak	321	1,100
860 Eagle River No. 3	511	2,838
865 Eklutna	730	2,038
870 Fire Lake	741	2,725
875 Peters Creek No. 1	1,007	2,739
880 Peters Creek No. 2	557	1,679
9992 District 2 Areawide	6	0
Municipality of Anchorage - Total	9,928	38,926
Cumulative		
Cumulative	0	0
Cumulative - Total	0	0
MOA - Total	9,928	38,926

Precinct	ARLINGTON, Jim	MYERS, Scott	Total Votes
MOA			
Municipality of Anchorage			
555 JBER	118	150	268
560 North Muldoon	0	0	0
805 Chugach Park No. 1	578	690	1,268
810 Eagle River No. 1	343	424	767
815 Eagle River No. 2	333	352	685
820 Hiland	323	482	805
825 Meadow Creek No. 1	290	430	720
830 Meadow Creek No. 2	187	283	470
850 Chugach Park No. 2	299	516	815
855 Chugiak	116	187	303
860 Eagle River No. 3	188	293	481
865 Eklutna	304	390	694
870 Fire Lake	248	450	698
875 Peters Creek No. 1	349	611	960
880 Peters Creek No. 2	184	337	521
9992 District 2 Areawide	0	6	6
Municipality of Anchorage - Total	3,860	5,601	9,461
Cumulative			
Cumulative	0	0	0
Cumulative - Total	0	0	0
MOA - Total	3,860	5,601	9,461

Precinct	Unresolved Write-In
MOA	
Municipality of Anchorage	
555 JBER	0
560 North Muldoon	0
805 Chugach Park No. 1	6
810 Eagle River No. 1	3
815 Eagle River No. 2	2
820 Hiland	2
825 Meadow Creek No. 1	9
830 Meadow Creek No. 2	3
850 Chugach Park No. 2	2
855 Chugiak	1
860 Eagle River No. 3	8
865 Eklutna	8
870 Fire Lake	2
875 Peters Creek No. 1	9
880 Peters Creek No. 2	2
9992 District 2 Areawide	0
Municipality of Anchorage - Total	57
Cumulative	
Cumulative	0
Cumulative - Total	0
MOA - Total	57

ASSEMBLY DISTRICT 3 - SEAT E (Vote for 1)

Precinct	Times Cast	Registered Voters
MOA		
Municipality of Anchorage		
150 Dimond	129	1,110
155 Oceanview No. 1	918	2,769
165 Oceanview No. 3	15	25
310 South Midtown No. 2	336	1,959
350 North Midtown No. 1	316	1,135
355 North Midtown No. 2	302	1,349
360 North Midtown No. 3	245	1,094
405 Southwest Anchorage No. 1	656	1,766
410 Southwest Anchorage No. 2	777	2,377
415 Southwest Anchorage No. 3	834	2,664
420 Southwest Anchorage No. 4	469	2,688
425 Southwest Anchorage No. 5	888	2,460
430 Southwest Anchorage No. 6	1,242	3,272
450 West Anchorage No. 1	1,009	1,858
455 West Anchorage No. 2	666	2,251
460 West Anchorage No. 3	953	3,322
465 West Anchorage No. 4	471	1,844
470 West Anchorage No. 5	948	2,480
475 West Anchorage No. 6	748	1,972
480 West Anchorage No. 7	455	1,785
515 Downtown Anchorage No. 3	579	996
9993 District 3 Areawide	4	0
Municipality of Anchorage - Total	12,960	41,176

Precinct	DARDEN, Dustin Thomas House	BRAWLEY, Anna
MOA		
Municipality of Anchorage		
150 Dimond	13	59
155 Oceanview No. 1	48	444
165 Oceanview No. 3	1	11
310 South Midtown No. 2	23	155
350 North Midtown No. 1	10	214
355 North Midtown No. 2	23	177
360 North Midtown No. 3	14	152
405 Southwest Anchorage No. 1	21	311
410 Southwest Anchorage No. 2	37	374
415 Southwest Anchorage No. 3	39	406
420 Southwest Anchorage No. 4	23	235
425 Southwest Anchorage No. 5	33	439
430 Southwest Anchorage No. 6	37	580
450 West Anchorage No. 1	12	755
455 West Anchorage No. 2	20	457
460 West Anchorage No. 3	33	589
465 West Anchorage No. 4	20	241
470 West Anchorage No. 5	30	497
475 West Anchorage No. 6	19	387
480 West Anchorage No. 7	22	224
515 Downtown Anchorage No. 3	9	393
9993 District 3 Areawide	0	3
Municipality of Anchorage - Total	487	7,103

Precinct	FLYNN, Brian		Total Votes	Unresolved Write-In
MOA				
Municipality of Anchorage				
150 Dimond	53		125	0
155 Oceanview No. 1	384		876	6
165 Oceanview No. 3	3		15	0
310 South Midtown No. 2	151		329	0
350 North Midtown No. 1	87		311	2
355 North Midtown No. 2	90		290	1
360 North Midtown No. 3	75		241	0
405 Southwest Anchorage No. 1	286		618	1
410 Southwest Anchorage No. 2	338		749	8
415 Southwest Anchorage No. 3	360		805	2
420 Southwest Anchorage No. 4	200		458	1
425 Southwest Anchorage No. 5	378		850	7
430 Southwest Anchorage No. 6	592		1,209	2
450 West Anchorage No. 1	230		997	6
455 West Anchorage No. 2	175		652	2
460 West Anchorage No. 3	298		920	5
465 West Anchorage No. 4	191		452	6
470 West Anchorage No. 5	380		907	3
475 West Anchorage No. 6	321		727	4
480 West Anchorage No. 7	190		436	4
515 Downtown Anchorage No. 3	167		569	0
9993 District 3 Areawide	1		4	0
Municipality of Anchorage - Total	4,950		12,540	60

Precinct	Times Cast	Registered Voters
Cumulative		
Cumulative	0	0
Cumulative - Total	0	0
MOA - Total	12,960	41,176

Precinct	DARDEN, Dustin Thomas House	BRAWLEY, Anna
Cumulative		
Cumulative	0	0
Cumulative - Total	0	0
MOA - Total	487	7,103

Precinct	FLYNN, Brian	Total Votes	Unresolved Write-In
Cumulative			
Cumulative	0	0	0
Cumulative - Total	0	0	0
MOA - Total	4,950	12,540	60

ASSEMBLY DISTRICT 4 - SEAT G (Vote for 1)

Precinct	Times Cast	Registered Voters
MOA		
Municipality of Anchorage		
250 Southeast Anchorage No. 1	553	3,202
255 Southeast Anchorage No. 2	402	1,176
260 Southeast Anchorage No. 3	587	2,504
265 Southeast Anchorage No. 4	679	2,101
270 Southeast Anchorage No. 5	907	3,183
275 Southeast Anchorage No. 6	996	2,192
305 South Midtown No. 1	150	647
310 South Midtown No. 2	406	1,588
315 South Midtown No. 3	927	3,504
320 South Midtown No. 4	656	3,700
325 South Midtown No. 5	739	3,595
370 North Midtown No. 5	669	2,967
375 North Midtown No. 6	575	2,004
380 North Midtown No. 7	1,377	2,598
605 Airport Heights No. 1	567	1,190
610 Airport Heights No. 2	175	382
650 University No. 1	5	26
655 Univeristy No. 2	471	3,124
9994 District 4 Areawide	0	0
Municipality of Anchorage - Total	10,841	39,683
Cumulative		
Cumulative	0	0
Cumulative - Total	0	0
MOA - Total	10,841	39,683

Precinct	SZANTO, Travis	RIVERA, Felix	Total Votes
MOA			
Municipality of Anchorage			
250 Southeast Anchorage No. 1	300	235	535
255 Southeast Anchorage No. 2	225	172	397
260 Southeast Anchorage No. 3	311	264	575
265 Southeast Anchorage No. 4	312	346	658
270 Southeast Anchorage No. 5	420	457	877
275 Southeast Anchorage No. 6	434	538	972
305 South Midtown No. 1	89	50	139
310 South Midtown No. 2	219	178	397
315 South Midtown No. 3	475	419	894
320 South Midtown No. 4	313	327	640
325 South Midtown No. 5	302	423	725
370 North Midtown No. 5	310	345	655
375 North Midtown No. 6	262	298	560
380 North Midtown No. 7	515	829	1,344
605 Airport Heights No. 1	103	449	552
610 Airport Heights No. 2	42	127	169
650 University No. 1	2	2	4
655 Univeristy No. 2	187	265	452
9994 District 4 Areawide	0	0	0
Municipality of Anchorage - Total	4,821	5,724	10,545
Cumulative			
Cumulative	0	0	0
Cumulative - Total	0	0	0
MOA - Total	4,821	5,724	10,545

Precinct	Unresolved Write-In
MOA	
Municipality of Anchorage	
250 Southeast Anchorage No. 1	2
255 Southeast Anchorage No. 2	1
260 Southeast Anchorage No. 3	2
265 Southeast Anchorage No. 4	1
270 Southeast Anchorage No. 5	5
275 Southeast Anchorage No. 6	2
305 South Midtown No. 1	2
310 South Midtown No. 2	4
315 South Midtown No. 3	6
320 South Midtown No. 4	1
325 South Midtown No. 5	0
370 North Midtown No. 5	6
375 North Midtown No. 6	3
380 North Midtown No. 7	7
605 Airport Heights No. 1	2
610 Airport Heights No. 2	2
650 University No. 1	0
655 Univeristy No. 2	4
9994 District 4 Areawide	0
Municipality of Anchorage - Total	50
Cumulative	
Cumulative	0
Cumulative - Total	0
MOA - Total	50

ASSEMBLY DISTRICT 5 - SEAT H (2-Year Term) (Vote for 1)

Precinct	Times Cast	Registered Voters
MOA		
Municipality of Anchorage		
140 Stuckagain Heights	273	440
265 Southeast Anchorage No. 4	0	0
560 North Muldoon	291	1,914
605 Airport Heights No. 1	247	1,087
610 Airport Heights No. 2	260	1,801
650 University No. 1	164	970
655 Univeristy No. 2	85	662
660 University No. 3	855	2,954
665 University No. 4	411	1,554
670 University No. 5	1,304	4,536
705 East Anchorage No. 1	837	2,251
710 East Anchorage No. 2	978	2,951
715 East Anchorage No. 3	845	4,070
720 East Anchorage No. 4	940	2,619
725 East Anchorage No. 5	1,201	3,592
755 Northeast Anchorage No. 2	149	761
760 Northeast Anchorage No. 3	519	3,258
765 Northeast Anchorage No. 4	360	2,739
9995 District 5 Areawide	5	0
Municipality of Anchorage - Total	9,724	38,159
Cumulative		
Cumulative	0	0
Cumulative - Total	0	0
MOA - Total	9,724	38,159

Precinct	SLOAN, Leigh	BRONGA, Karen	Total Votes
MOA			
Municipality of Anchorage			
140 Stuckagain Heights	106	163	269
265 Southeast Anchorage No. 4	0	0	0
560 North Muldoon	101	184	285
605 Airport Heights No. 1	78	153	231
610 Airport Heights No. 2	94	153	247
650 University No. 1	50	109	159
655 Univeristy No. 2	22	62	84
660 University No. 3	267	562	829
665 University No. 4	115	283	398
670 University No. 5	541	717	1,258
705 East Anchorage No. 1	301	510	811
710 East Anchorage No. 2	471	482	953
715 East Anchorage No. 3	372	446	818
720 East Anchorage No. 4	351	565	916
725 East Anchorage No. 5	456	715	1,171
755 Northeast Anchorage No. 2	88	56	144
760 Northeast Anchorage No. 3	248	255	503
765 Northeast Anchorage No. 4	172	177	349
9995 District 5 Areawide	0	4	4
Municipality of Anchorage - Total	3,833	5,596	9,429
Cumulative			
Cumulative	0	0	0
Cumulative - Total	0	0	0
MOA - Total	3,833	5,596	9,429

Precinct	Unresolved Write-In
MOA	
Municipality of Anchorage	
140 Stuckagain Heights	0
265 Southeast Anchorage No. 4	0
560 North Muldoon	0
605 Airport Heights No. 1	1
610 Airport Heights No. 2	1
650 University No. 1	2
655 Univeristy No. 2	0
660 University No. 3	4
665 University No. 4	4
670 University No. 5	8
705 East Anchorage No. 1	5
710 East Anchorage No. 2	2
715 East Anchorage No. 3	5
720 East Anchorage No. 4	2
725 East Anchorage No. 5	4
755 Northeast Anchorage No. 2	1
760 Northeast Anchorage No. 3	5
765 Northeast Anchorage No. 4	2
9995 District 5 Areawide	0
Municipality of Anchorage - Total	46
Cumulative	
Cumulative	0
Cumulative - Total	0
MOA - Total	46

ASSEMBLY DISTRICT 5 - SEAT I (Vote for 1)

Precinct	Times Cast	Registered Voters
MOA		
Municipality of Anchorage		
140 Stuckagain Heights	273	440
265 Southeast Anchorage No. 4	0	0
560 North Muldoon	291	1,914
605 Airport Heights No. 1	247	1,087
610 Airport Heights No. 2	260	1,801
650 University No. 1	164	970
655 Univeristy No. 2	85	662
660 University No. 3	855	2,954
665 University No. 4	411	1,554
670 University No. 5	1,304	4,536
705 East Anchorage No. 1	837	2,251
710 East Anchorage No. 2	978	2,951
715 East Anchorage No. 3	845	4,070
720 East Anchorage No. 4	940	2,619
725 East Anchorage No. 5	1,201	3,592
755 Northeast Anchorage No. 2	149	761
760 Northeast Anchorage No. 3	519	3,258
765 Northeast Anchorage No. 4	360	2,739
9995 District 5 Areawide	5	0
Municipality of Anchorage - Total	9,724	38,159
Cumulative		
Cumulative	0	0
Cumulative - Total	0	0
MOA - Total	9,724	38,159

Precinct	MARTINEZ, George	MOORE, Spencer	Total Votes
MOA			
Municipality of Anchorage			
140 Stuckagain Heights	161	104	265
265 Southeast Anchorage No. 4	0	0	0
560 North Muldoon	158	126	284
605 Airport Heights No. 1	150	84	234
610 Airport Heights No. 2	150	96	246
650 University No. 1	95	62	157
655 Univeristy No. 2	55	29	84
660 University No. 3	526	296	822
665 University No. 4	259	134	393
670 University No. 5	692	555	1,247
705 East Anchorage No. 1	502	315	817
710 East Anchorage No. 2	472	480	952
715 East Anchorage No. 3	421	392	813
720 East Anchorage No. 4	529	381	910
725 East Anchorage No. 5	661	492	1,153
755 Northeast Anchorage No. 2	57	86	143
760 Northeast Anchorage No. 3	253	248	501
765 Northeast Anchorage No. 4	172	177	349
9995 District 5 Areawide	4	0	4
Municipality of Anchorage - Total	5,317	4,057	9,374
Cumulative			
Cumulative	0	0	0
Cumulative - Total	0	0	0
MOA - Total	5,317	4,057	9,374

Precinct	Unresolved Write-In
MOA	
Municipality of Anchorage	
140 Stuckagain Heights	0
265 Southeast Anchorage No. 4	0
560 North Muldoon	0
605 Airport Heights No. 1	1
610 Airport Heights No. 2	1
650 University No. 1	3
655 Univeristy No. 2	0
660 University No. 3	3
665 University No. 4	4
670 University No. 5	8
705 East Anchorage No. 1	1
710 East Anchorage No. 2	3
715 East Anchorage No. 3	5
720 East Anchorage No. 4	0
725 East Anchorage No. 5	2
755 Northeast Anchorage No. 2	1
760 Northeast Anchorage No. 3	3
765 Northeast Anchorage No. 4	2
9995 District 5 Areawide	0
Municipality of Anchorage - Total	37
Cumulative	
Cumulative	0
Cumulative - Total	0
MOA - Total	37

ASSEMBLY DISTRICT 6 - SEAT K (Vote for 1)

Precinct	Times Cast	Registered Voters
MOA		
Municipality of Anchorage		
105 Girdwood	854	1,952
110 Indian	116	296
115 South Anchorage No. 1	1,265	2,832
120 South Anchorage No. 2	1,551	3,218
125 South Anchorage No. 3	1,339	2,822
130 South Anchorage No. 4	1,386	3,015
135 South Anchorage No. 5	636	1,335
150 Dimond	310	2,240
155 Oceanview No. 1	89	323
160 Oceanview No. 2	735	1,849
165 Oceanview No. 3	762	2,711
170 Oceanview No. 4	886	1,937
175 Oceanview No. 5	619	1,935
205 Hillside No. 1	360	2,388
210 Hillside No. 2	1,005	3,677
215 Hillside No. 3	558	1,558
220 Hillside No. 4	727	1,930
225 Hillside No. 5	831	1,638
230 Hillside No. 6	1,160	2,196
235 Hillside No. 7	869	1,639
255 Southeast Anchorage No. 2	44	447
9996 District 6 Areawide	0	0
Municipality of Anchorage - Total	16,102	41,938
Cumulative		
Cumulative	0	0
Cumulative - Total	0	0
MOA - Total	16,102	41,938

Precinct	RIES, Rachel	INSALACO, Mikel
MOA		
Municipality of Anchorage		
105 Girdwood	171	29
110 Indian	30	10
115 South Anchorage No. 1	575	43
120 South Anchorage No. 2	713	44
125 South Anchorage No. 3	612	39
130 South Anchorage No. 4	668	39
135 South Anchorage No. 5	258	26
150 Dimond	120	31
155 Oceanview No. 1	37	3
160 Oceanview No. 2	354	39
165 Oceanview No. 3	338	35
170 Oceanview No. 4	435	21
175 Oceanview No. 5	286	37
205 Hillside No. 1	140	19
210 Hillside No. 2	443	36
215 Hillside No. 3	278	19
220 Hillside No. 4	388	25
225 Hillside No. 5	376	31
230 Hillside No. 6	520	36
235 Hillside No. 7	357	33
255 Southeast Anchorage No. 2	11	7
9996 District 6 Areawide	0	0
Municipality of Anchorage - Total	7,110	602
Cumulative		
Cumulative	0	0
Cumulative - Total	0	0
MOA - Total	7,110	602

Precinct	JOHNSON, Zac	Total Votes	Unresolved Write-In
MOA			
Municipality of Anchorage			
105 Girdwood	616	816	0
110 Indian	72	112	1
115 South Anchorage No. 1	615	1,233	5
120 South Anchorage No. 2	763	1,520	3
125 South Anchorage No. 3	665	1,316	2
130 South Anchorage No. 4	648	1,355	1
135 South Anchorage No. 5	330	614	0
150 Dimond	146	297	2
155 Oceanview No. 1	44	84	1
160 Oceanview No. 2	325	718	3
165 Oceanview No. 3	366	739	4
170 Oceanview No. 4	418	874	0
175 Oceanview No. 5	281	604	5
205 Hillside No. 1	183	342	6
210 Hillside No. 2	482	961	2
215 Hillside No. 3	241	538	2
220 Hillside No. 4	292	705	5
225 Hillside No. 5	398	805	5
230 Hillside No. 6	576	1,132	4
235 Hillside No. 7	445	835	2
255 Southeast Anchorage No. 2	23	41	0
9996 District 6 Areawide	0	0	0
Municipality of Anchorage - Total	7,929	15,641	53
Cumulative			
Cumulative	0	0	0
Cumulative - Total	0	0	0
MOA - Total	7,929	15,641	53

SCHOOL BOARD - SEAT C (Vote for 1)

Precinct	Times Cast	Registered Voters
MOA		
Municipality of Anchorage		
105 Girdwood	854	1,952
110 Indian	116	296
115 South Anchorage No. 1	1,265	2,832
120 South Anchorage No. 2	1,551	3,218
125 South Anchorage No. 3	1,339	2,822
130 South Anchorage No. 4	1,386	3,015
135 South Anchorage No. 5	636	1,335
140 Stuckagain Heights	273	440
150 Dimond	439	3,350
155 Oceanview No. 1	1,007	3,092
160 Oceanview No. 2	735	1,849
165 Oceanview No. 3	777	2,736
170 Oceanview No. 4	886	1,937
175 Oceanview No. 5	619	1,935
205 Hillside No. 1	360	2,388
210 Hillside No. 2	1,005	3,677
215 Hillside No. 3	558	1,558
220 Hillside No. 4	727	1,930
225 Hillside No. 5	831	1,638
230 Hillside No. 6	1,160	2,196
235 Hillside No. 7	869	1,639
250 Southeast Anchorage No. 1	553	3,202
255 Southeast Anchorage No. 2	446	1,623
260 Southeast Anchorage No. 3	587	2,504
265 Southeast Anchorage No. 4	679	2,101

Precinct	DONLEY, Dave	BOLL, Irene	Total Votes
MOA			
Municipality of Anchorage			
105 Girdwood	302	417	719
110 Indian	49	56	105
115 South Anchorage No. 1	753	435	1,188
120 South Anchorage No. 2	956	505	1,461
125 South Anchorage No. 3	796	455	1,251
130 South Anchorage No. 4	838	460	1,298
135 South Anchorage No. 5	323	258	581
140 Stuckagain Heights	147	112	259
150 Dimond	239	168	407
155 Oceanview No. 1	572	363	935
160 Oceanview No. 2	426	266	692
165 Oceanview No. 3	450	273	723
170 Oceanview No. 4	510	325	835
175 Oceanview No. 5	371	220	591
205 Hillside No. 1	182	147	329
210 Hillside No. 2	594	343	937
215 Hillside No. 3	333	185	518
220 Hillside No. 4	505	184	689
225 Hillside No. 5	493	281	774
230 Hillside No. 6	685	421	1,106
235 Hillside No. 7	476	333	809
250 Southeast Anchorage No. 1	330	196	526
255 Southeast Anchorage No. 2	275	162	437
260 Southeast Anchorage No. 3	330	221	551
265 Southeast Anchorage No. 4	364	273	637

Precinct	Unresolved Write-In
MOA	
Municipality of Anchorage	
105 Girdwood	1
110 Indian	2
115 South Anchorage No. 1	5
120 South Anchorage No. 2	3
125 South Anchorage No. 3	9
130 South Anchorage No. 4	1
135 South Anchorage No. 5	3
140 Stuckagain Heights	0
150 Dimond	3
155 Oceanview No. 1	8
160 Oceanview No. 2	4
165 Oceanview No. 3	5
170 Oceanview No. 4	1
175 Oceanview No. 5	1
205 Hillside No. 1	7
210 Hillside No. 2	2
215 Hillside No. 3	4
220 Hillside No. 4	4
225 Hillside No. 5	10
230 Hillside No. 6	4
235 Hillside No. 7	4
250 Southeast Anchorage No. 1	2
255 Southeast Anchorage No. 2	2
260 Southeast Anchorage No. 3	5
265 Southeast Anchorage No. 4	2

Precinct	Times Cast	Registered Voters
270 Southeast Anchorage No. 5	907	3,183
275 Southeast Anchorage No. 6	996	2,192
305 South Midtown No. 1	150	647
310 South Midtown No. 2	742	3,547
315 South Midtown No. 3	927	3,504
320 South Midtown No. 4	656	3,700
325 South Midtown No. 5	739	3,595
350 North Midtown No. 1	316	1,135
355 North Midtown No. 2	302	1,349
360 North Midtown No. 3	245	1,094
365 North Midtown No. 4	382	3,141
370 North Midtown No. 5	669	2,967
375 North Midtown No. 6	587	2,095
380 North Midtown No. 7	1,443	2,764
405 Southwest Anchorage No. 1	656	1,766
410 Southwest Anchorage No. 2	777	2,377
415 Southwest Anchorage No. 3	834	2,664
420 Southwest Anchorage No. 4	469	2,688
425 Southwest Anchorage No. 5	888	2,460
430 Southwest Anchorage No. 6	1,242	3,272
450 West Anchorage No. 1	1,009	1,858
455 West Anchorage No. 2	666	2,251
460 West Anchorage No. 3	953	3,322
465 West Anchorage No. 4	471	1,844
470 West Anchorage No. 5	948	2,480
475 West Anchorage No. 6	748	1,972
480 West Anchorage No. 7	455	1,785

Precinct	DONLEY, Dave	BOLL, Irene	Total Votes
270 Southeast Anchorage No. 5	487	351	838
275 Southeast Anchorage No. 6	491	463	954
305 South Midtown No. 1	96	37	133
310 South Midtown No. 2	450	252	702
315 South Midtown No. 3	528	326	854
320 South Midtown No. 4	357	260	617
325 South Midtown No. 5	329	368	697
350 North Midtown No. 1	119	180	299
355 North Midtown No. 2	122	147	269
360 North Midtown No. 3	108	122	230
365 North Midtown No. 4	166	181	347
370 North Midtown No. 5	313	312	625
375 North Midtown No. 6	322	237	559
380 North Midtown No. 7	606	753	1,359
405 Southwest Anchorage No. 1	353	252	605
410 Southwest Anchorage No. 2	428	303	731
415 Southwest Anchorage No. 3	457	299	756
420 Southwest Anchorage No. 4	256	177	433
425 Southwest Anchorage No. 5	480	341	821
430 Southwest Anchorage No. 6	722	460	1,182
450 West Anchorage No. 1	352	605	957
455 West Anchorage No. 2	261	359	620
460 West Anchorage No. 3	407	464	871
465 West Anchorage No. 4	239	202	441
470 West Anchorage No. 5	501	379	880
475 West Anchorage No. 6	416	293	709
480 West Anchorage No. 7	245	178	423

Precinct	Unresolved Write-In
270 Southeast Anchorage No. 5	3
275 Southeast Anchorage No. 6	3
305 South Midtown No. 1	1
310 South Midtown No. 2	4
315 South Midtown No. 3	6
320 South Midtown No. 4	2
325 South Midtown No. 5	2
350 North Midtown No. 1	3
355 North Midtown No. 2	1
360 North Midtown No. 3	1
365 North Midtown No. 4	6
370 North Midtown No. 5	6
375 North Midtown No. 6	5
380 North Midtown No. 7	9
405 Southwest Anchorage No. 1	3
410 Southwest Anchorage No. 2	4
415 Southwest Anchorage No. 3	5
420 Southwest Anchorage No. 4	5
425 Southwest Anchorage No. 5	8
430 Southwest Anchorage No. 6	7
450 West Anchorage No. 1	5
455 West Anchorage No. 2	11
460 West Anchorage No. 3	10
465 West Anchorage No. 4	6
470 West Anchorage No. 5	5
475 West Anchorage No. 6	4
480 West Anchorage No. 7	4

Precinct	Times Cast	Registered Voters
505 Downtown Anchorage No. 1	613	1,724
510 Downtown Anchorage No. 2	864	1,753
515 Downtown Anchorage No. 3	579	996
520 Downtown Anchorage No. 4	696	2,950
525 Downtown Anchorage No. 5	458	2,760
530 Downtown Anchorage No. 6	220	1,846
535 Downtown Anchorage No. 7	521	2,726
550 Government Hill	342	1,575
555 JBER	283	7,124
560 North Muldoon	291	1,931
565 Ship Creek	118	985
605 Airport Heights No. 1	814	2,277
610 Airport Heights No. 2	565	3,864
615 Mountainview No. 1	172	1,954
620 Mountainview No. 2	210	2,541
625 South Mountainview	314	2,462
650 University No. 1	169	996
655 Univeristy No. 2	556	3,786
660 University No. 3	855	2,954
665 University No. 4	411	1,554
670 University No. 5	1,304	4,536
705 East Anchorage No. 1	837	2,251
710 East Anchorage No. 2	978	2,951
715 East Anchorage No. 3	845	4,070
720 East Anchorage No. 4	940	2,619
725 East Anchorage No. 5	1,201	3,592
750 Northeast Anchorage No. 1	578	3,663

Precinct	DONLEY, Dave	BOLL, Irene	Total Votes
505 Downtown Anchorage No. 1	229	333	562
510 Downtown Anchorage No. 2	268	533	801
515 Downtown Anchorage No. 3	235	307	542
520 Downtown Anchorage No. 4	232	410	642
525 Downtown Anchorage No. 5	174	246	420
530 Downtown Anchorage No. 6	94	109	203
535 Downtown Anchorage No. 7	242	237	479
550 Government Hill	142	170	312
555 JBER	162	106	268
560 North Muldoon	155	117	272
565 Ship Creek	50	56	106
605 Airport Heights No. 1	291	476	767
610 Airport Heights No. 2	225	298	523
615 Mountainview No. 1	88	75	163
620 Mountainview No. 2	97	100	197
625 South Mountainview	186	111	297
650 University No. 1	74	84	158
655 Univeristy No. 2	277	249	526
660 University No. 3	391	415	806
665 University No. 4	169	213	382
670 University No. 5	721	507	1,228
705 East Anchorage No. 1	413	357	770
710 East Anchorage No. 2	567	352	919
715 East Anchorage No. 3	479	309	788
720 East Anchorage No. 4	466	400	866
725 East Anchorage No. 5	603	532	1,135
750 Northeast Anchorage No. 1	286	256	542

Precinct	Unresolved Write-In
505 Downtown Anchorage No. 1	4
510 Downtown Anchorage No. 2	7
515 Downtown Anchorage No. 3	6
520 Downtown Anchorage No. 4	5
525 Downtown Anchorage No. 5	8
530 Downtown Anchorage No. 6	2
535 Downtown Anchorage No. 7	8
550 Government Hill	1
555 JBER	0
560 North Muldoon	1
565 Ship Creek	0
605 Airport Heights No. 1	2
610 Airport Heights No. 2	6
615 Mountainview No. 1	1
620 Mountainview No. 2	1
625 South Mountainview	6
650 University No. 1	4
655 Univeristy No. 2	4
660 University No. 3	5
665 University No. 4	4
670 University No. 5	13
705 East Anchorage No. 1	5
710 East Anchorage No. 2	8
715 East Anchorage No. 3	5
720 East Anchorage No. 4	2
725 East Anchorage No. 5	1
750 Northeast Anchorage No. 1	4

Precinct	Times Cast	Registered Voters
755 Northeast Anchorage No. 2	487	3,791
760 Northeast Anchorage No. 3	638	3,874
765 Northeast Anchorage No. 4	360	2,739
805 Chugach Park No. 1	1,329	4,207
810 Eagle River No. 1	805	2,671
815 Eagle River No. 2	709	2,891
820 Hiland	837	2,670
825 Meadow Creek No. 1	755	2,499
830 Meadow Creek No. 2	490	1,306
850 Chugach Park No. 2	847	2,422
855 Chugiak	321	1,100
860 Eagle River No. 3	511	2,838
865 Eklutna	730	2,038
870 Fire Lake	741	2,725
875 Peters Creek No. 1	1,007	2,739
880 Peters Creek No. 2	557	1,679
999 Areawide	134	0
9991 District 1 Areawide	11	0
9992 District 2 Areawide	6	0
9993 District 3 Areawide	4	0
9994 District 4 Areawide	0	0
9995 District 5 Areawide	5	0
9996 District 6 Areawide	0	0
Municipality of Anchorage - Total	65,853	235,546
Cumulative		
Cumulative	0	0
Cumulative - Total	0	0
MOA - Total	65,853	235,546

Precinct	DONLEY, Dave	BOLL, Irene	Total Votes
755 Northeast Anchorage No. 2	295	164	459
760 Northeast Anchorage No. 3	373	229	602
765 Northeast Anchorage No. 4	216	130	346
805 Chugach Park No. 1	809	419	1,228
810 Eagle River No. 1	516	223	739
815 Eagle River No. 2	414	242	656
820 Hiland	534	227	761
825 Meadow Creek No. 1	460	236	696
830 Meadow Creek No. 2	323	134	457
850 Chugach Park No. 2	572	224	796
855 Chugiak	216	78	294
860 Eagle River No. 3	303	156	459
865 Eklutna	444	233	677
870 Fire Lake	479	192	671
875 Peters Creek No. 1	661	246	907
880 Peters Creek No. 2	354	143	497
999 Areawide	61	66	127
9991 District 1 Areawide	5	6	11
9992 District 2 Areawide	6	0	6
9993 District 3 Areawide	1	3	4
9994 District 4 Areawide	0	0	0
9995 District 5 Areawide	1	3	4
9996 District 6 Areawide	0	0	0
Municipality of Anchorage - Total	35,269	26,072	61,341
Cumulative			
Cumulative	0	0	0
Cumulative - Total	0	0	0
MOA - Total	35,269	26,072	61,341

Precinct	Unresolved Write-In
755 Northeast Anchorage No. 2	5
760 Northeast Anchorage No. 3	10
765 Northeast Anchorage No. 4	3
805 Chugach Park No. 1	8
810 Eagle River No. 1	3
815 Eagle River No. 2	0
820 Hiland	3
825 Meadow Creek No. 1	7
830 Meadow Creek No. 2	5
850 Chugach Park No. 2	4
855 Chugiak	2
860 Eagle River No. 3	10
865 Eklutna	6
870 Fire Lake	4
875 Peters Creek No. 1	6
880 Peters Creek No. 2	3
999 Areawide	2
9991 District 1 Areawide	0
9992 District 2 Areawide	0
9993 District 3 Areawide	0
9994 District 4 Areawide	0
9995 District 5 Areawide	0
9996 District 6 Areawide	0
Municipality of Anchorage - Total	415
Cumulative	
Cumulative	0
Cumulative - Total	0
MOA - Total	415

SCHOOL BOARD - SEAT D (Vote for 1)

Precinct	Times Cast	Registered Voters
MOA		
Municipality of Anchorage		
105 Girdwood	854	1,952
110 Indian	116	296
115 South Anchorage No. 1	1,265	2,832
120 South Anchorage No. 2	1,551	3,218
125 South Anchorage No. 3	1,339	2,822
130 South Anchorage No. 4	1,386	3,015
135 South Anchorage No. 5	636	1,335
140 Stuckagain Heights	273	440
150 Dimond	439	3,350
155 Oceanview No. 1	1,007	3,092
160 Oceanview No. 2	735	1,849
165 Oceanview No. 3	777	2,736
170 Oceanview No. 4	886	1,937
175 Oceanview No. 5	619	1,935
205 Hillside No. 1	360	2,388
210 Hillside No. 2	1,005	3,677
215 Hillside No. 3	558	1,558
220 Hillside No. 4	727	1,930
225 Hillside No. 5	831	1,638
230 Hillside No. 6	1,160	2,196
235 Hillside No. 7	869	1,639
250 Southeast Anchorage No. 1	553	3,202
255 Southeast Anchorage No. 2	446	1,623
260 Southeast Anchorage No. 3	587	2,504
265 Southeast Anchorage No. 4	679	2,101

Precinct	COX, Mark Anthony	HOLLEMAN, Andy	Total Votes
MOA			
Municipality of Anchorage			
105 Girdwood	213	507	720
110 Indian	43	59	102
115 South Anchorage No. 1	582	595	1,177
120 South Anchorage No. 2	754	715	1,469
125 South Anchorage No. 3	614	626	1,240
130 South Anchorage No. 4	669	644	1,313
135 South Anchorage No. 5	265	317	582
140 Stuckagain Heights	111	145	256
150 Dimond	211	198	409
155 Oceanview No. 1	472	482	954
160 Oceanview No. 2	351	338	689
165 Oceanview No. 3	382	345	727
170 Oceanview No. 4	380	465	845
175 Oceanview No. 5	277	301	578
205 Hillside No. 1	159	168	327
210 Hillside No. 2	474	459	933
215 Hillside No. 3	284	233	517
220 Hillside No. 4	383	307	690
225 Hillside No. 5	377	398	775
230 Hillside No. 6	522	583	1,105
235 Hillside No. 7	364	442	806
250 Southeast Anchorage No. 1	284	240	524
255 Southeast Anchorage No. 2	226	208	434
260 Southeast Anchorage No. 3	263	289	552
265 Southeast Anchorage No. 4	277	355	632

Precinct	Unresolved Write-In
MOA	
Municipality of Anchorage	
105 Girdwood	3
110 Indian	3
115 South Anchorage No. 1	7
120 South Anchorage No. 2	5
125 South Anchorage No. 3	9
130 South Anchorage No. 4	0
135 South Anchorage No. 5	2
140 Stuckagain Heights	0
150 Dimond	4
155 Oceanview No. 1	7
160 Oceanview No. 2	2
165 Oceanview No. 3	6
170 Oceanview No. 4	2
175 Oceanview No. 5	6
205 Hillside No. 1	9
210 Hillside No. 2	4
215 Hillside No. 3	2
220 Hillside No. 4	4
225 Hillside No. 5	7
230 Hillside No. 6	3
235 Hillside No. 7	0
250 Southeast Anchorage No. 1	4
255 Southeast Anchorage No. 2	0
260 Southeast Anchorage No. 3	2
265 Southeast Anchorage No. 4	2

Precinct	Times Cast	Registered Voters
270 Southeast Anchorage No. 5	907	3,183
275 Southeast Anchorage No. 6	996	2,192
305 South Midtown No. 1	150	647
310 South Midtown No. 2	742	3,547
315 South Midtown No. 3	927	3,504
320 South Midtown No. 4	656	3,700
325 South Midtown No. 5	739	3,595
350 North Midtown No. 1	316	1,135
355 North Midtown No. 2	302	1,349
360 North Midtown No. 3	245	1,094
365 North Midtown No. 4	382	3,141
370 North Midtown No. 5	669	2,967
375 North Midtown No. 6	587	2,095
380 North Midtown No. 7	1,443	2,764
405 Southwest Anchorage No. 1	656	1,766
410 Southwest Anchorage No. 2	777	2,377
415 Southwest Anchorage No. 3	834	2,664
420 Southwest Anchorage No. 4	469	2,688
425 Southwest Anchorage No. 5	888	2,460
430 Southwest Anchorage No. 6	1,242	3,272
450 West Anchorage No. 1	1,009	1,858
455 West Anchorage No. 2	666	2,251
460 West Anchorage No. 3	953	3,322
465 West Anchorage No. 4	471	1,844
470 West Anchorage No. 5	948	2,480
475 West Anchorage No. 6	748	1,972
480 West Anchorage No. 7	455	1,785

Precinct	COX, Mark Anthony	HOLLEMAN, Andy	Total Votes
270 Southeast Anchorage No. 5	390	454	844
275 Southeast Anchorage No. 6	385	563	948
305 South Midtown No. 1	85	46	131
310 South Midtown No. 2	367	336	703
315 South Midtown No. 3	422	420	842
320 South Midtown No. 4	296	314	610
325 South Midtown No. 5	279	425	704
350 North Midtown No. 1	100	196	296
355 North Midtown No. 2	100	176	276
360 North Midtown No. 3	102	127	229
365 North Midtown No. 4	139	210	349
370 North Midtown No. 5	265	352	617
375 North Midtown No. 6	250	299	549
380 North Midtown No. 7	430	928	1,358
405 Southwest Anchorage No. 1	292	316	608
410 Southwest Anchorage No. 2	336	398	734
415 Southwest Anchorage No. 3	359	406	765
420 Southwest Anchorage No. 4	212	220	432
425 Southwest Anchorage No. 5	387	434	821
430 Southwest Anchorage No. 6	626	566	1,192
450 West Anchorage No. 1	257	691	948
455 West Anchorage No. 2	198	423	621
460 West Anchorage No. 3	323	550	873
465 West Anchorage No. 4	198	235	433
470 West Anchorage No. 5	383	496	879
475 West Anchorage No. 6	336	370	706
480 West Anchorage No. 7	194	230	424

Precinct	Unresolved Write-In
270 Southeast Anchorage No. 5	5
275 Southeast Anchorage No. 6	3
305 South Midtown No. 1	2
310 South Midtown No. 2	4
315 South Midtown No. 3	6
320 South Midtown No. 4	5
325 South Midtown No. 5	1
350 North Midtown No. 1	2
355 North Midtown No. 2	1
360 North Midtown No. 3	2
365 North Midtown No. 4	8
370 North Midtown No. 5	8
375 North Midtown No. 6	7
380 North Midtown No. 7	9
405 Southwest Anchorage No. 1	2
410 Southwest Anchorage No. 2	7
415 Southwest Anchorage No. 3	4
420 Southwest Anchorage No. 4	5
425 Southwest Anchorage No. 5	6
430 Southwest Anchorage No. 6	3
450 West Anchorage No. 1	6
455 West Anchorage No. 2	6
460 West Anchorage No. 3	6
465 West Anchorage No. 4	8
470 West Anchorage No. 5	7
475 West Anchorage No. 6	3
480 West Anchorage No. 7	4

Precinct	Times Cast	Registered Voters
505 Downtown Anchorage No. 1	613	1,724
510 Downtown Anchorage No. 2	864	1,753
515 Downtown Anchorage No. 3	579	996
520 Downtown Anchorage No. 4	696	2,950
525 Downtown Anchorage No. 5	458	2,760
530 Downtown Anchorage No. 6	220	1,846
535 Downtown Anchorage No. 7	521	2,726
550 Government Hill	342	1,575
555 JBER	283	7,124
560 North Muldoon	291	1,931
565 Ship Creek	118	985
605 Airport Heights No. 1	814	2,277
610 Airport Heights No. 2	565	3,864
615 Mountainview No. 1	172	1,954
620 Mountainview No. 2	210	2,541
625 South Mountainview	314	2,462
650 University No. 1	169	996
655 Univeristy No. 2	556	3,786
660 University No. 3	855	2,954
665 University No. 4	411	1,554
670 University No. 5	1,304	4,536
705 East Anchorage No. 1	837	2,251
710 East Anchorage No. 2	978	2,951
715 East Anchorage No. 3	845	4,070
720 East Anchorage No. 4	940	2,619
725 East Anchorage No. 5	1,201	3,592
750 Northeast Anchorage No. 1	578	3,663

Precinct	COX, Mark Anthony	HOLLEMAN, Andy	Total Votes
505 Downtown Anchorage No. 1	171	380	551
510 Downtown Anchorage No. 2	186	624	810
515 Downtown Anchorage No. 3	146	392	538
520 Downtown Anchorage No. 4	210	431	641
525 Downtown Anchorage No. 5	134	278	412
530 Downtown Anchorage No. 6	80	121	201
535 Downtown Anchorage No. 7	199	276	475
550 Government Hill	100	214	314
555 JBER	150	118	268
560 North Muldoon	124	147	271
565 Ship Creek	52	53	105
605 Airport Heights No. 1	222	547	769
610 Airport Heights No. 2	205	321	526
615 Mountainview No. 1	77	80	157
620 Mountainview No. 2	98	95	193
625 South Mountainview	139	158	297
650 University No. 1	75	85	160
655 Univeristy No. 2	241	286	527
660 University No. 3	301	507	808
665 University No. 4	124	268	392
670 University No. 5	563	659	1,222
705 East Anchorage No. 1	342	433	775
710 East Anchorage No. 2	485	433	918
715 East Anchorage No. 3	397	384	781
720 East Anchorage No. 4	359	509	868
725 East Anchorage No. 5	527	600	1,127
750 Northeast Anchorage No. 1	243	291	534

Precinct	Unresolved Write-In
505 Downtown Anchorage No. 1	5
510 Downtown Anchorage No. 2	5
515 Downtown Anchorage No. 3	6
520 Downtown Anchorage No. 4	5
525 Downtown Anchorage No. 5	13
530 Downtown Anchorage No. 6	4
535 Downtown Anchorage No. 7	5
550 Government Hill	2
555 JBER	0
560 North Muldoon	1
565 Ship Creek	2
605 Airport Heights No. 1	5
610 Airport Heights No. 2	7
615 Mountainview No. 1	5
620 Mountainview No. 2	3
625 South Mountainview	3
650 University No. 1	3
655 Univeristy No. 2	6
660 University No. 3	5
665 University No. 4	3
670 University No. 5	11
705 East Anchorage No. 1	1
710 East Anchorage No. 2	6
715 East Anchorage No. 3	10
720 East Anchorage No. 4	4
725 East Anchorage No. 5	3
750 Northeast Anchorage No. 1	3

Precinct	Times Cast	Registered Voters
755 Northeast Anchorage No. 2	487	3,791
760 Northeast Anchorage No. 3	638	3,874
765 Northeast Anchorage No. 4	360	2,739
805 Chugach Park No. 1	1,329	4,207
810 Eagle River No. 1	805	2,671
815 Eagle River No. 2	709	2,891
820 Hiland	837	2,670
825 Meadow Creek No. 1	755	2,499
830 Meadow Creek No. 2	490	1,306
850 Chugach Park No. 2	847	2,422
855 Chugiak	321	1,100
860 Eagle River No. 3	511	2,838
865 Eklutna	730	2,038
870 Fire Lake	741	2,725
875 Peters Creek No. 1	1,007	2,739
880 Peters Creek No. 2	557	1,679
999 Areawide	134	0
9991 District 1 Areawide	11	0
9992 District 2 Areawide	6	0
9993 District 3 Areawide	4	0
9994 District 4 Areawide	0	0
9995 District 5 Areawide	5	0
9996 District 6 Areawide	0	0
Municipality of Anchorage - Total	65,853	235,546
Cumulative		
Cumulative	0	0
Cumulative - Total	0	0
MOA - Total	65,853	235,546

Precinct	COX, Mark Anthony	HOLLEMAN, Andy	Total Votes
755 Northeast Anchorage No. 2	272	186	458
760 Northeast Anchorage No. 3	329	273	602
765 Northeast Anchorage No. 4	179	163	342
805 Chugach Park No. 1	631	561	1,192
810 Eagle River No. 1	405	310	715
815 Eagle River No. 2	344	301	645
820 Hiland	407	357	764
825 Meadow Creek No. 1	355	323	678
830 Meadow Creek No. 2	269	179	448
850 Chugach Park No. 2	470	310	780
855 Chugiak	169	113	282
860 Eagle River No. 3	253	206	459
865 Eklutna	373	293	666
870 Fire Lake	403	271	674
875 Peters Creek No. 1	546	345	891
880 Peters Creek No. 2	296	195	491
999 Areawide	53	76	129
9991 District 1 Areawide	4	7	11
9992 District 2 Areawide	3	2	5
9993 District 3 Areawide	1	3	4
9994 District 4 Areawide	0	0	0
9995 District 5 Areawide	2	2	4
9996 District 6 Areawide	0	0	0
Municipality of Anchorage - Total	28,362	32,766	61,128
Cumulative			
Cumulative	0	0	0
Cumulative - Total	0	0	0
MOA - Total	28,362	32,766	61,128

Precinct	Unresolved Write-In
755 Northeast Anchorage No. 2	6
760 Northeast Anchorage No. 3	8
765 Northeast Anchorage No. 4	3
805 Chugach Park No. 1	11
810 Eagle River No. 1	6
815 Eagle River No. 2	1
820 Hiland	7
825 Meadow Creek No. 1	11
830 Meadow Creek No. 2	5
850 Chugach Park No. 2	5
855 Chugiak	1
860 Eagle River No. 3	9
865 Eklutna	5
870 Fire Lake	4
875 Peters Creek No. 1	10
880 Peters Creek No. 2	5
999 Areawide	1
9991 District 1 Areawide	0
9992 District 2 Areawide	0
9993 District 3 Areawide	0
9994 District 4 Areawide	0
9995 District 5 Areawide	0
9996 District 6 Areawide	0
Municipality of Anchorage - Total	447
Cumulative	
Cumulative	0
Cumulative - Total	0
MOA - Total	447

BEAR VALLEY LRSA - SEAT A (Vote for 1)

Precinct	Times Cast	Registered Voters
MOA		
Municipality of Anchorage		
130 South Anchorage No. 4	0	0
135 South Anchorage No. 5	78	175
Municipality of Anchorage - Total	78	175
Cumulative		
Cumulative	0	0
Cumulative - Total	0	0
MOA - Total	78	175

Precinct	Total Votes	Unresolved Write-In
MOA		
Municipality of Anchorage		
130 South Anchorage No. 4	0	0
135 South Anchorage No. 5	0	21
Municipality of Anchorage - Total	0	21
Cumulative		
Cumulative	0	0
Cumulative - Total	0	0
MOA - Total	0	21

BIRCH TREE/ELMORE LRSA - SEAT A (Vote for 1)

Precinct	Times Cast	Registered Voters
MOA		
Municipality of Anchorage		
125 South Anchorage No. 3	567	1,112
Municipality of Anchorage - Total	567	1,112
Cumulative		
Cumulative	0	0
Cumulative - Total	0	0
MOA - Total	567	1,112

Precinct	BOSCO, Ed	Total Votes	Unresolved Write-In
MOA			
Municipality of Anchorage			
125 South Anchorage No. 3	381	381	23
Municipality of Anchorage - Total	381	381	23
Cumulative			
Cumulative	0	0	0
Cumulative - Total	0	0	0
MOA - Total	381	381	23

BIRCH TREE/ELMORE LRSA - SEAT D (Vote for 1)

Precinct	Times Cast	Registered Voters
MOA		
Municipality of Anchorage		
125 South Anchorage No. 3	567	1,112
Municipality of Anchorage - Total	567	1,112
Cumulative		
Cumulative	0	0
Cumulative - Total	0	0
MOA - Total	567	1,112

Precinct	Total Votes	TIMM, Ross Qualified Write In	Unresolved Write-In
MOA			
Municipality of Anchorage			
125 South Anchorage No. 3	39	39	75
Municipality of Anchorage - Total	39	39	75
Cumulative			
Cumulative	0	0	0
Cumulative - Total	0	0	0
MOA - Total	39	39	75

BIRCH TREE/ELMORE LRSA - SEAT E (Vote for 1)

Precinct	Times Cast	Registered Voters
MOA		
Municipality of Anchorage		
125 South Anchorage No. 3	567	1,112
Municipality of Anchorage - Total	567	1,112
Cumulative		
Cumulative	0	0
Cumulative - Total	0	0
MOA - Total	567	1,112

Precinct	HANSEN, Howard	Total Votes	Unresolved Write-In
MOA			
Municipality of Anchorage			
125 South Anchorage No. 3	379	379	11
Municipality of Anchorage - Total	379	379	11
Cumulative			
Cumulative	0	0	0
Cumulative - Total	0	0	0
MOA - Total	379	379	11

CHUGIAK FIRE SERVICE AREA - SEAT A (Vote for 1)

Precinct	Times Cast	Registered Voters
MOA		
Municipality of Anchorage		
850 Chugach Park No. 2	0	0
855 Chugiak	321	1,100
860 Eagle River No. 3	0	0
865 Eklutna	698	1,982
870 Fire Lake	741	2,725
875 Peters Creek No. 1	1,007	2,739
880 Peters Creek No. 2	557	1,679
Municipality of Anchorage - Total	3,324	10,225
Cumulative		
Cumulative	0	0
Cumulative - Total	0	0
MOA - Total	3,324	10,225

Precinct	Total Votes	PARKS, Darryl Qualified Write In	Unresolved Write-In
MOA			
Municipality of Anchorage			
850 Chugach Park No. 2	0	0	0
855 Chugiak	15	15	17
860 Eagle River No. 3	0	0	0
865 Eklutna	36	36	54
870 Fire Lake	33	33	46
875 Peters Creek No. 1	59	59	67
880 Peters Creek No. 2	27	27	47
Municipality of Anchorage - Total	170	170	231
Cumulative			
Cumulative	0	0	0
Cumulative - Total	0	0	0
MOA - Total	170	170	231

GIRDWOOD VALLEY SERVICE AREA - SEAT D (Vote for 1)

Precinct	Times Cast	Registered Voters
MOA		
Municipality of Anchorage		
105 Girdwood	839	1,881
Municipality of Anchorage - Total	839	1,881
Cumulative		
Cumulative	0	0
Cumulative - Total	0	0
MOA - Total	839	1,881

Precinct	EDGINGTON, Mike	OKONEK, Kellie	Total Votes
MOA			
Municipality of Anchorage			
105 Girdwood	498	315	813
Municipality of Anchorage - Total	498	315	813
Cumulative			
Cumulative	0	0	0
Cumulative - Total	0	0	0
MOA - Total	498	315	813

Precinct	Unresolved Write-In
MOA	
Municipality of Anchorage	
105 Girdwood	1
Municipality of Anchorage - Total	1
Cumulative	
Cumulative	0
Cumulative - Total	0
MOA - Total	1

GIRDWOOD VALLEY SERVICE AREA - SEAT E (Vote for 1)

Precinct	Times Cast	Registered Voters
MOA		
Municipality of Anchorage		
105 Girdwood	839	1,881
Municipality of Anchorage - Total	839	1,881
Cumulative		
Cumulative	0	0
Cumulative - Total	0	0
MOA - Total	839	1,881

Precinct	SULLIVAN, Briana	LAVENDER, Brooke	Total Votes
MOA			
Municipality of Anchorage			
105 Girdwood	462	321	783
Municipality of Anchorage - Total	462	321	783
Cumulative			
Cumulative	0	0	0
Cumulative - Total	0	0	0
MOA - Total	462	321	783

Precinct	Unresolved Write-In
MOA	
Municipality of Anchorage	
105 Girdwood	8
Municipality of Anchorage - Total	8
Cumulative	
Cumulative	0
Cumulative - Total	0
MOA - Total	8

GLEN ALPS SERVICE AREA - SEAT A (Vote for 1)

Precinct	Times Cast	Registered Voters
MOA		
Municipality of Anchorage		
135 South Anchorage No. 5	310	605
Municipality of Anchorage - Total	310	605
Cumulative		
Cumulative	0	0
Cumulative - Total	0	0
MOA - Total	310	605

Precinct	SCHUSTER, Andrea	Total Votes	Unresolved Write-In
MOA			
Municipality of Anchorage			
135 South Anchorage No. 5	225	225	12
Municipality of Anchorage - Total	225	225	12
Cumulative			
Cumulative	0	0	0
Cumulative - Total	0	0	0
MOA - Total	225	225	12

GLEN ALPS SERVICE AREA - SEAT B (Vote for 1)

Precinct	Times Cast	Registered Voters
MOA		
Municipality of Anchorage		
135 South Anchorage No. 5	310	605
Municipality of Anchorage - Total	310	605
Cumulative		
Cumulative	0	0
Cumulative - Total	0	0
MOA - Total	310	605

Precinct	KUIJPER, Greg	Total Votes	Unresolved Write-In
MOA			
Municipality of Anchorage			
135 South Anchorage No. 5	230	230	10
Municipality of Anchorage - Total	230	230	10
Cumulative			
Cumulative	0	0	0
Cumulative - Total	0	0	0
MOA - Total	230	230	10

HOMESTEAD LRSA - SEAT B (Vote for 1)

Precinct	Times Cast	Registered Voters
MOA		
Municipality of Anchorage		
230 Hillside No. 6	55	99
Municipality of Anchorage - Total	55	99
Cumulative		
Cumulative	0	0
Cumulative - Total	0	0
MOA - Total	55	99

Precinct	Total Votes	WOODS, Ben Qualified Write In	Unresolved Write-In
MOA			
Municipality of Anchorage			
230 Hillside No. 6	20	20	3
Municipality of Anchorage - Total	20	20	3
Cumulative			
Cumulative	0	0	0
Cumulative - Total	0	0	0
MOA - Total	20	20	3

LAKEHILL LRSA - SEAT C (Vote for 1)

Precinct	Times Cast	Registered Voters
MOA		
Municipality of Anchorage		
230 Hillside No. 6	79	159
Municipality of Anchorage - Total	79	159
Cumulative		
Cumulative	0	0
Cumulative - Total	0	0
MOA - Total	79	159

Precinct	Total Votes	Unresolved Write-In
MOA		
Municipality of Anchorage		
230 Hillside No. 6	0	17
Municipality of Anchorage - Total	0	17
Cumulative		
Cumulative	0	0
Cumulative - Total	0	0
MOA - Total	0	17

MOUNTAIN PARK ESTATES LRSA - SEAT B (Vote for 1)

Precinct	Times Cast	Registered Voters
MOA		
Municipality of Anchorage		
120 South Anchorage No. 2	102	240
Municipality of Anchorage - Total	102	240
Cumulative		
Cumulative	0	0
Cumulative - Total	0	0
MOA - Total	102	240

Precinct	Total Votes	Unresolved Write-In
MOA		
Municipality of Anchorage		
120 South Anchorage No. 2	0	17
Municipality of Anchorage - Total	0	17
Cumulative		
Cumulative	0	0
Cumulative - Total	0	0
MOA - Total	0	17

MOUNTAIN PARK/ROBIN HILL RRSA - SEAT C (Vote for 1)

Precinct	Times Cast	Registered Voters
MOA		
Municipality of Anchorage		
120 South Anchorage No. 2	346	673
Municipality of Anchorage - Total	346	673
Cumulative		
Cumulative	0	0
Cumulative - Total	0	0
MOA - Total	346	673

Precinct	Total Votes	BAKER, Jeff Qualified Write In	Unresolved Write-In
MOA			
Municipality of Anchorage			
120 South Anchorage No. 2	35	35	49
Municipality of Anchorage - Total	35	35	49
Cumulative			
Cumulative	0	0	0
Cumulative - Total	0	0	0
MOA - Total	35	35	49

MOUNTAIN PARK/ROBIN HILL RRSA - SEAT D (Vote for 1)

Precinct	Times Cast	Registered Voters
MOA		
Municipality of Anchorage		
120 South Anchorage No. 2	346	673
Municipality of Anchorage - Total	346	673
Cumulative		
Cumulative	0	0
Cumulative - Total	0	0
MOA - Total	346	673

Precinct	EMERTON, Eric	Total Votes	Unresolved Write-In
MOA			
Municipality of Anchorage			
120 South Anchorage No. 2	210	210	9
Municipality of Anchorage - Total	210	210	9
Cumulative			
Cumulative	0	0	0
Cumulative - Total	0	0	0
MOA - Total	210	210	9

PARADISE VALLEY SOUTH LRSA - SEAT B (Vote for 1)

Precinct	Times Cast	Registered Voters
MOA		
Municipality of Anchorage		
125 South Anchorage No. 3	31	68
Municipality of Anchorage - Total	31	68
Cumulative		
Cumulative	0	0
Cumulative - Total	0	0
MOA - Total	31	68

Precinct	Total Votes	Unresolved Write-In
MOA		
Municipality of Anchorage		
125 South Anchorage No. 3	0	6
Municipality of Anchorage - Total	0	6
Cumulative		
Cumulative	0	0
Cumulative - Total	0	0
MOA - Total	0	6

RABBIT CREEK VIEW AND RABBIT CREEK HEIGHTS LRSA - SEAT B (Vote for 1)

Precinct	Times Cast	Registered Voters
MOA		
Municipality of Anchorage		
135 South Anchorage No. 5	123	319
Municipality of Anchorage - Total	123	319
Cumulative		
Cumulative	0	0
Cumulative - Total	0	0
MOA - Total	123	319

Precinct	Total Votes	POMRANING, Verne Qualified Write In	Unresolved Write-In
MOA			
Municipality of Anchorage			
135 South Anchorage No. 5	16	16	27
Municipality of Anchorage - Total	16	16	27
Cumulative			
Cumulative	0	0	0
Cumulative - Total	0	0	0
MOA - Total	16	16	27

RAVEN WOODS/BUBBLING BROOK LRSA - SEAT B (Vote for 1)

Precinct	Times Cast	Registered Voters
MOA		
Municipality of Anchorage		
230 Hillside No. 6	39	68
Municipality of Anchorage - Total	39	68
Cumulative		
Cumulative	0	0
Cumulative - Total	0	0
MOA - Total	39	68

Precinct	Total Votes	Unresolved Write-In
MOA		
Municipality of Anchorage		
230 Hillside No. 6	0	14
Municipality of Anchorage - Total	0	14
Cumulative		
Cumulative	0	0
Cumulative - Total	0	0
MOA - Total	0	14

ROCKHILL LRSA - SEAT B (Vote for 1)

Precinct	Times Cast	Registered Voters
MOA		
Municipality of Anchorage		
230 Hillside No. 6	93	155
Municipality of Anchorage - Total	93	155
Cumulative		
Cumulative	0	0
Cumulative - Total	0	0
MOA - Total	93	155

Precinct	Total Votes	Unresolved Write-In
MOA		
Municipality of Anchorage		
230 Hillside No. 6	0	11
Municipality of Anchorage - Total	0	11
Cumulative		
Cumulative	0	0
Cumulative - Total	0	0
MOA - Total	0	11

SECTION 6/CAMPBELL AIRSTRIP ROAD LRSA - SEAT A (Vote for 1)

Precinct	Times Cast	Registered Voters
MOA		
Municipality of Anchorage		
140 Stuckagain Heights	273	440
Municipality of Anchorage - Total	273	440
Cumulative		
Cumulative	0	0
Cumulative - Total	0	0
MOA - Total	273	440

Precinct	GROENEWEG, Robert	Total Votes	Unresolved Write-In
MOA			
Municipality of Anchorage			
140 Stuckagain Heights	240	240	4
Municipality of Anchorage - Total	240	240	4
Cumulative			
Cumulative	0	0	0
Cumulative - Total	0	0	0
MOA - Total	240	240	4

SEQUOIA ESTATES LRSA - SEAT A (Vote for 1)

Precinct	Times Cast	Registered Voters
MOA		
Municipality of Anchorage		
120 South Anchorage No. 2	38	65
Municipality of Anchorage - Total	38	65
Cumulative		
Cumulative	0	0
Cumulative - Total	0	0
MOA - Total	38	65

Precinct	Total Votes	Unresolved Write-In
MOA		
Municipality of Anchorage		
120 South Anchorage No. 2	0	14
Municipality of Anchorage - Total	0	14
Cumulative		
Cumulative	0	0
Cumulative - Total	0	0
MOA - Total	0	14

SEQUOIA ESTATES LRSA - SEAT B (Vote for 1)

Precinct	Times Cast	Registered Voters
MOA		
Municipality of Anchorage		
120 South Anchorage No. 2	38	65
Municipality of Anchorage - Total	38	65
Cumulative		
Cumulative	0	0
Cumulative - Total	0	0
MOA - Total	38	65

Precinct	Total Votes	Unresolved Write-In
MOA		
Municipality of Anchorage		
120 South Anchorage No. 2	0	13
Municipality of Anchorage - Total	0	13
Cumulative		
Cumulative	0	0
Cumulative - Total	0	0
MOA - Total	0	13

SKYRANCH ESTATES LRSA - SEAT B (Vote for 1)

Precinct	Times Cast	Registered Voters
MOA		
Municipality of Anchorage		
225 Hillside No. 5	120	204
Municipality of Anchorage - Total	120	204
Cumulative		
Cumulative	0	0
Cumulative - Total	0	0
MOA - Total	120	204

Precinct	LYONS, John	Total Votes	Unresolved Write-In
MOA			
Municipality of Anchorage			
225 Hillside No. 5	109	109	1
Municipality of Anchorage - Total	109	109	1
Cumulative			
Cumulative	0	0	0
Cumulative - Total	0	0	0
MOA - Total	109	109	1

SOUTH GOLDENVIEW RRSA - SEAT A (Vote for 1)

Precinct	Times Cast	Registered Voters
MOA		
Municipality of Anchorage		
130 South Anchorage No. 4	732	1,541
Municipality of Anchorage - Total	732	1,541
Cumulative		
Cumulative	0	0
Cumulative - Total	0	0
MOA - Total	732	1,541

Precinct	VENDL, Lawrence	Total Votes	Unresolved Write-In
MOA			
Municipality of Anchorage			
130 South Anchorage No. 4	533	533	10
Municipality of Anchorage - Total	533	533	10
Cumulative			
Cumulative	0	0	0
Cumulative - Total	0	0	0
MOA - Total	533	533	10

SRW HOMEOWNERS' LRSA - SEAT C (Vote for 1)

Precinct	Times Cast	Registered Voters
MOA		
Municipality of Anchorage		
210 Hillside No. 2	132	290
Municipality of Anchorage - Total	132	290
Cumulative		
Cumulative	0	0
Cumulative - Total	0	0
MOA - Total	132	290

Precinct	KILPATRICK, Kelly	Total Votes	Unresolved Write-In
MOA			
Municipality of Anchorage			
210 Hillside No. 2	102	102	4
Municipality of Anchorage - Total	102	102	4
Cumulative			
Cumulative	0	0	0
Cumulative - Total	0	0	0
MOA - Total	102	102	4

TALUS WEST LRSA - SEAT A (Vote for 1)

Precinct	Times Cast	Registered Voters
MOA		
Municipality of Anchorage		
225 Hillside No. 5	278	550
Municipality of Anchorage - Total	278	550
Cumulative		
Cumulative	0	0
Cumulative - Total	0	0
MOA - Total	278	550

Precinct	Total Votes	Unresolved Write-In
MOA		
Municipality of Anchorage		
225 Hillside No. 5	0	45
Municipality of Anchorage - Total	0	45
Cumulative		
Cumulative	0	0
Cumulative - Total	0	0
MOA - Total	0	45

TOTEM LRSA - SEAT B (Vote for 1)

Precinct	Times Cast	Registered Voters
MOA		
Municipality of Anchorage		
225 Hillside No. 5	83	157
Municipality of Anchorage - Total	83	157
Cumulative		
Cumulative	0	0
Cumulative - Total	0	0
MOA - Total	83	157

Precinct	Total Votes	Unresolved Write-In
MOA		
Municipality of Anchorage		
225 Hillside No. 5	0	18
Municipality of Anchorage - Total	0	18
Cumulative		
Cumulative	0	0
Cumulative - Total	0	0
MOA - Total	0	18

UPPER GROVER LRSA - SEAT B (Vote for 1)

Precinct	Times Cast	Registered Voters
MOA		
Municipality of Anchorage		
230 Hillside No. 6	53	93
Municipality of Anchorage - Total	53	93
Cumulative		
Cumulative	0	0
Cumulative - Total	0	0
MOA - Total	53	93

Precinct	COTTRELL, Denise	Total Votes	Unresolved Write-In
MOA			
Municipality of Anchorage			
230 Hillside No. 6	47	47	0
Municipality of Anchorage - Total	47	47	0
Cumulative			
Cumulative	0	0	0
Cumulative - Total	0	0	0
MOA - Total	47	47	0

UPPER O'MALLEY LRSA - SEAT A (Vote for 1)

Precinct	Times Cast	Registered Voters
MOA		
Municipality of Anchorage		
230 Hillside No. 6	7	12
235 Hillside No. 7	773	1,459
Municipality of Anchorage - Total	780	1,471
Cumulative		
Cumulative	0	0
Cumulative - Total	0	0
MOA - Total	780	1,471

Precinct	Total Votes	KROHN, Don Qualified Write In	Unresolved Write-In
MOA			
Municipality of Anchorage			
230 Hillside No. 6	0	0	0
235 Hillside No. 7	45	45	75
Municipality of Anchorage - Total	45	45	75
Cumulative			
Cumulative	0	0	0
Cumulative - Total	0	0	0
MOA - Total	45	45	75

VALLI VUE ESTATES LRSA - SEAT B (Vote for 1)

Precinct	Times Cast	Registered Voters
MOA		
Municipality of Anchorage		
230 Hillside No. 6	287	557
Municipality of Anchorage - Total	287	557
Cumulative		
Cumulative	0	0
Cumulative - Total	0	0
MOA - Total	287	557

Precinct	WARREN, Kirk	Total Votes	Unresolved Write-In
MOA			
Municipality of Anchorage			
230 Hillside No. 6	223	223	3
Municipality of Anchorage - Total	223	223	3
Cumulative			
Cumulative	0	0	0
Cumulative - Total	0	0	0
MOA - Total	223	223	3

VALLI VUE ESTATES LRSA - SEAT E (Vote for 1)

Precinct	Times Cast	Registered Voters
MOA		
Municipality of Anchorage		
230 Hillside No. 6	287	557
Municipality of Anchorage - Total	287	557
Cumulative		
Cumulative	0	0
Cumulative - Total	0	0
MOA - Total	287	557

Precinct	BUTLER, Russell	Total Votes	Unresolved Write-In
MOA			
Municipality of Anchorage			
230 Hillside No. 6	226	226	3
Municipality of Anchorage - Total	226	226	3
Cumulative			
Cumulative	0	0	0
Cumulative - Total	0	0	0
MOA - Total	226	226	3

VILLAGES SCENIC PARKWAY LRSA - SEAT A (Vote for 1)

Precinct	Times Cast	Registered Voters
MOA		
Municipality of Anchorage		
125 South Anchorage No. 3	49	95
Municipality of Anchorage - Total	49	95
Cumulative		
Cumulative	0	0
Cumulative - Total	0	0
MOA - Total	49	95

Precinct	Total Votes	COBURN, Bret Qualified Write In	Unresolved Write-In
MOA			
Municipality of Anchorage			
125 South Anchorage No. 3	23	23	2
Municipality of Anchorage - Total	23	23	2
Cumulative			
Cumulative	0	0	0
Cumulative - Total	0	0	0
MOA - Total	23	23	2

PROPOSITION A - ANCHORAGE PARKS AND RECREATION SERVICE AREA CAPITAL IMPROVEMENT BONDS (Vote for 1)

Precinct	Times Cast	Registered Voters
MOA		
Municipality of Anchorage		
105 Girdwood	854	1,952
110 Indian	116	296
115 South Anchorage No. 1	1,265	2,832
120 South Anchorage No. 2	1,551	3,218
125 South Anchorage No. 3	1,339	2,822
130 South Anchorage No. 4	1,386	3,015
135 South Anchorage No. 5	636	1,335
140 Stuckagain Heights	273	440
150 Dimond	439	3,350
155 Oceanview No. 1	1,007	3,092
160 Oceanview No. 2	735	1,849
165 Oceanview No. 3	777	2,736
170 Oceanview No. 4	886	1,937
175 Oceanview No. 5	619	1,935
205 Hillside No. 1	360	2,388
210 Hillside No. 2	1,005	3,677
215 Hillside No. 3	558	1,558
220 Hillside No. 4	727	1,930
225 Hillside No. 5	831	1,638
230 Hillside No. 6	1,160	2,196
235 Hillside No. 7	869	1,639
250 Southeast Anchorage No. 1	553	3,202
255 Southeast Anchorage No. 2	446	1,623
260 Southeast Anchorage No. 3	587	2,504
265 Southeast Anchorage No. 4	679	2,101

Precinct	Yes	No	Total Votes
MOA			
Municipality of Anchorage			
105 Girdwood	630	191	821
110 Indian	63	51	114
115 South Anchorage No. 1	628	609	1,237
120 South Anchorage No. 2	757	768	1,525
125 South Anchorage No. 3	644	666	1,310
130 South Anchorage No. 4	739	616	1,355
135 South Anchorage No. 5	346	271	617
140 Stuckagain Heights	165	103	268
150 Dimond	210	213	423
155 Oceanview No. 1	562	417	979
160 Oceanview No. 2	370	346	716
165 Oceanview No. 3	374	385	759
170 Oceanview No. 4	466	397	863
175 Oceanview No. 5	284	324	608
205 Hillside No. 1	211	142	353
210 Hillside No. 2	525	454	979
215 Hillside No. 3	254	283	537
220 Hillside No. 4	306	403	709
225 Hillside No. 5	461	351	812
230 Hillside No. 6	619	515	1,134
235 Hillside No. 7	504	351	855
250 Southeast Anchorage No. 1	248	287	535
255 Southeast Anchorage No. 2	210	229	439
260 Southeast Anchorage No. 3	283	290	573
265 Southeast Anchorage No. 4	333	328	661

Precinct	Unresolved Write-In
MOA	
Municipality of Anchorage	
105 Girdwood	0
110 Indian	0
115 South Anchorage No. 1	0
120 South Anchorage No. 2	0
125 South Anchorage No. 3	0
130 South Anchorage No. 4	0
135 South Anchorage No. 5	0
140 Stuckagain Heights	0
150 Dimond	0
155 Oceanview No. 1	0
160 Oceanview No. 2	0
165 Oceanview No. 3	0
170 Oceanview No. 4	0
175 Oceanview No. 5	0
205 Hillside No. 1	0
210 Hillside No. 2	0
215 Hillside No. 3	0
220 Hillside No. 4	0
225 Hillside No. 5	0
230 Hillside No. 6	0
235 Hillside No. 7	0
250 Southeast Anchorage No. 1	0
255 Southeast Anchorage No. 2	0
260 Southeast Anchorage No. 3	0
265 Southeast Anchorage No. 4	0

Precinct	Times Cast	Registered Voters
270 Southeast Anchorage No. 5	907	3,183
275 Southeast Anchorage No. 6	996	2,192
305 South Midtown No. 1	150	647
310 South Midtown No. 2	742	3,547
315 South Midtown No. 3	927	3,504
320 South Midtown No. 4	656	3,700
325 South Midtown No. 5	739	3,595
350 North Midtown No. 1	316	1,135
355 North Midtown No. 2	302	1,349
360 North Midtown No. 3	245	1,094
365 North Midtown No. 4	382	3,141
370 North Midtown No. 5	669	2,967
375 North Midtown No. 6	587	2,095
380 North Midtown No. 7	1,443	2,764
405 Southwest Anchorage No. 1	656	1,766
410 Southwest Anchorage No. 2	777	2,377
415 Southwest Anchorage No. 3	834	2,664
420 Southwest Anchorage No. 4	469	2,688
425 Southwest Anchorage No. 5	888	2,460
430 Southwest Anchorage No. 6	1,242	3,272
450 West Anchorage No. 1	1,009	1,858
455 West Anchorage No. 2	666	2,251
460 West Anchorage No. 3	953	3,322
465 West Anchorage No. 4	471	1,844
470 West Anchorage No. 5	948	2,480
475 West Anchorage No. 6	748	1,972
480 West Anchorage No. 7	455	1,785

Precinct	Yes	No	Total Votes
270 Southeast Anchorage No. 5	481	400	881
275 Southeast Anchorage No. 6	646	329	975
305 South Midtown No. 1	63	83	146
310 South Midtown No. 2	370	352	722
315 South Midtown No. 3	476	422	898
320 South Midtown No. 4	369	274	643
325 South Midtown No. 5	439	279	718
350 North Midtown No. 1	225	86	311
355 North Midtown No. 2	201	98	299
360 North Midtown No. 3	125	106	231
365 North Midtown No. 4	242	131	373
370 North Midtown No. 5	401	251	652
375 North Midtown No. 6	355	217	572
380 North Midtown No. 7	950	441	1,391
405 Southwest Anchorage No. 1	330	318	648
410 Southwest Anchorage No. 2	403	353	756
415 Southwest Anchorage No. 3	393	410	803
420 Southwest Anchorage No. 4	260	194	454
425 Southwest Anchorage No. 5	491	380	871
430 Southwest Anchorage No. 6	660	552	1,212
450 West Anchorage No. 1	788	211	999
455 West Anchorage No. 2	469	183	652
460 West Anchorage No. 3	607	316	923
465 West Anchorage No. 4	263	193	456
470 West Anchorage No. 5	561	368	929
475 West Anchorage No. 6	407	321	728
480 West Anchorage No. 7	240	208	448

Precinct	Unresolved Write-In
270 Southeast Anchorage No. 5	0
275 Southeast Anchorage No. 6	0
305 South Midtown No. 1	0
310 South Midtown No. 2	0
315 South Midtown No. 3	0
320 South Midtown No. 4	0
325 South Midtown No. 5	0
350 North Midtown No. 1	0
355 North Midtown No. 2	0
360 North Midtown No. 3	0
365 North Midtown No. 4	0
370 North Midtown No. 5	0
375 North Midtown No. 6	0
380 North Midtown No. 7	0
405 Southwest Anchorage No. 1	0
410 Southwest Anchorage No. 2	0
415 Southwest Anchorage No. 3	0
420 Southwest Anchorage No. 4	0
425 Southwest Anchorage No. 5	0
430 Southwest Anchorage No. 6	0
450 West Anchorage No. 1	0
455 West Anchorage No. 2	0
460 West Anchorage No. 3	0
465 West Anchorage No. 4	0
470 West Anchorage No. 5	0
475 West Anchorage No. 6	0
480 West Anchorage No. 7	0

Precinct	Times Cast	Registered Voters
505 Downtown Anchorage No. 1	613	1,724
510 Downtown Anchorage No. 2	864	1,753
515 Downtown Anchorage No. 3	579	996
520 Downtown Anchorage No. 4	696	2,950
525 Downtown Anchorage No. 5	458	2,760
530 Downtown Anchorage No. 6	220	1,846
535 Downtown Anchorage No. 7	521	2,726
550 Government Hill	342	1,575
555 JBER	283	7,124
560 North Muldoon	291	1,931
565 Ship Creek	118	985
605 Airport Heights No. 1	814	2,277
610 Airport Heights No. 2	565	3,864
615 Mountainview No. 1	172	1,954
620 Mountainview No. 2	210	2,541
625 South Mountainview	314	2,462
650 University No. 1	169	996
655 Univeristy No. 2	556	3,786
660 University No. 3	855	2,954
665 University No. 4	411	1,554
670 University No. 5	1,304	4,536
705 East Anchorage No. 1	837	2,251
710 East Anchorage No. 2	978	2,951
715 East Anchorage No. 3	845	4,070
720 East Anchorage No. 4	940	2,619
725 East Anchorage No. 5	1,201	3,592
750 Northeast Anchorage No. 1	578	3,663

Precinct	Yes	No	Total Votes
505 Downtown Anchorage No. 1	444	152	596
510 Downtown Anchorage No. 2	688	158	846
515 Downtown Anchorage No. 3	430	136	566
520 Downtown Anchorage No. 4	503	182	685
525 Downtown Anchorage No. 5	331	114	445
530 Downtown Anchorage No. 6	145	64	209
535 Downtown Anchorage No. 7	330	172	502
550 Government Hill	234	96	330
555 JBER	183	89	272
560 North Muldoon	187	94	281
565 Ship Creek	85	29	114
605 Airport Heights No. 1	615	173	788
610 Airport Heights No. 2	345	207	552
615 Mountainview No. 1	95	76	171
620 Mountainview No. 2	122	82	204
625 South Mountainview	184	124	308
650 University No. 1	107	58	165
655 Univeristy No. 2	332	210	542
660 University No. 3	587	256	843
665 University No. 4	274	128	402
670 University No. 5	707	565	1,272
705 East Anchorage No. 1	477	344	821
710 East Anchorage No. 2	487	463	950
715 East Anchorage No. 3	409	425	834
720 East Anchorage No. 4	549	369	918
725 East Anchorage No. 5	646	532	1,178
750 Northeast Anchorage No. 1	281	277	558

Precinct	Unresolved Write-In
505 Downtown Anchorage No. 1	0
510 Downtown Anchorage No. 2	0
515 Downtown Anchorage No. 3	0
520 Downtown Anchorage No. 4	0
525 Downtown Anchorage No. 5	0
530 Downtown Anchorage No. 6	0
535 Downtown Anchorage No. 7	0
550 Government Hill	0
555 JBER	0
560 North Muldoon	0
565 Ship Creek	0
605 Airport Heights No. 1	0
610 Airport Heights No. 2	0
615 Mountainview No. 1	0
620 Mountainview No. 2	0
625 South Mountainview	0
650 University No. 1	0
655 Univeristy No. 2	0
660 University No. 3	0
665 University No. 4	0
670 University No. 5	0
705 East Anchorage No. 1	0
710 East Anchorage No. 2	0
715 East Anchorage No. 3	0
720 East Anchorage No. 4	0
725 East Anchorage No. 5	0
750 Northeast Anchorage No. 1	0

Precinct	Times Cast	Registered Voters
755 Northeast Anchorage No. 2	487	3,791
760 Northeast Anchorage No. 3	638	3,874
765 Northeast Anchorage No. 4	360	2,739
805 Chugach Park No. 1	1,329	4,207
810 Eagle River No. 1	805	2,671
815 Eagle River No. 2	709	2,891
820 Hiland	837	2,670
825 Meadow Creek No. 1	755	2,499
830 Meadow Creek No. 2	490	1,306
850 Chugach Park No. 2	847	2,422
855 Chugiak	321	1,100
860 Eagle River No. 3	511	2,838
865 Eklutna	730	2,038
870 Fire Lake	741	2,725
875 Peters Creek No. 1	1,007	2,739
880 Peters Creek No. 2	557	1,679
999 Areawide	134	0
9991 District 1 Areawide	11	0
9992 District 2 Areawide	6	0
9993 District 3 Areawide	4	0
9994 District 4 Areawide	0	0
9995 District 5 Areawide	5	0
9996 District 6 Areawide	0	0
Municipality of Anchorage - Total	65,853	235,546
Cumulative		
Cumulative	0	0
Cumulative - Total	0	0
MOA - Total	65,853	235,546

Precinct	Yes	No	Total Votes
755 Northeast Anchorage No. 2	229	253	482
760 Northeast Anchorage No. 3	283	342	625
765 Northeast Anchorage No. 4	170	183	353
805 Chugach Park No. 1	689	600	1,289
810 Eagle River No. 1	363	412	775
815 Eagle River No. 2	399	290	689
820 Hiland	400	414	814
825 Meadow Creek No. 1	357	371	728
830 Meadow Creek No. 2	205	266	471
850 Chugach Park No. 2	380	443	823
855 Chugiak	125	192	317
860 Eagle River No. 3	240	255	495
865 Eklutna	338	370	708
870 Fire Lake	322	396	718
875 Peters Creek No. 1	420	563	983
880 Peters Creek No. 2	218	315	533
999 Areawide	84	45	129
9991 District 1 Areawide	7	4	11
9992 District 2 Areawide	1	5	6
9993 District 3 Areawide	3	1	4
9994 District 4 Areawide	0	0	0
9995 District 5 Areawide	5	0	5
9996 District 6 Areawide	0	0	0
Municipality of Anchorage - Total	36,422	27,761	64,183
Cumulative			
Cumulative	0	0	0
Cumulative - Total	0	0	0
MOA - Total	36,422	27,761	64,183

Precinct	Unresolved Write-In
755 Northeast Anchorage No. 2	0
760 Northeast Anchorage No. 3	0
765 Northeast Anchorage No. 4	0
805 Chugach Park No. 1	0
810 Eagle River No. 1	0
815 Eagle River No. 2	0
820 Hiland	0
825 Meadow Creek No. 1	0
830 Meadow Creek No. 2	0
850 Chugach Park No. 2	0
855 Chugiak	0
860 Eagle River No. 3	0
865 Eklutna	0
870 Fire Lake	0
875 Peters Creek No. 1	0
880 Peters Creek No. 2	0
999 Areawide	0
9991 District 1 Areawide	0
9992 District 2 Areawide	0
9993 District 3 Areawide	0
9994 District 4 Areawide	0
9995 District 5 Areawide	0
9996 District 6 Areawide	0
Municipality of Anchorage - Total	0
Cumulative	
Cumulative	0
Cumulative - Total	0
MOA - Total	0

PROPOSITION 1 - CAPITAL IMPROVEMENTS FOR THE ANCHORAGE SCHOOL DISTRICT BONDS (Vote for 1)

Precinct	Times Cast	Registered Voters
MOA		
Municipality of Anchorage		
105 Girdwood	854	1,952
110 Indian	116	296
115 South Anchorage No. 1	1,265	2,832
120 South Anchorage No. 2	1,551	3,218
125 South Anchorage No. 3	1,339	2,822
130 South Anchorage No. 4	1,386	3,015
135 South Anchorage No. 5	636	1,335
140 Stuckagain Heights	273	440
150 Dimond	439	3,350
155 Oceanview No. 1	1,007	3,092
160 Oceanview No. 2	735	1,849
165 Oceanview No. 3	777	2,736
170 Oceanview No. 4	886	1,937
175 Oceanview No. 5	619	1,935
205 Hillside No. 1	360	2,388
210 Hillside No. 2	1,005	3,677
215 Hillside No. 3	558	1,558
220 Hillside No. 4	727	1,930
225 Hillside No. 5	831	1,638
230 Hillside No. 6	1,160	2,196
235 Hillside No. 7	869	1,639
250 Southeast Anchorage No. 1	553	3,202
255 Southeast Anchorage No. 2	446	1,623
260 Southeast Anchorage No. 3	587	2,504
265 Southeast Anchorage No. 4	679	2,101

Precinct	Yes	No	Total Votes
MOA			
Municipality of Anchorage			
105 Girdwood	545	285	830
110 Indian	65	50	115
115 South Anchorage No. 1	634	612	1,246
120 South Anchorage No. 2	710	822	1,532
125 South Anchorage No. 3	589	734	1,323
130 South Anchorage No. 4	668	700	1,368
135 South Anchorage No. 5	302	319	621
140 Stuckagain Heights	149	121	270
150 Dimond	237	194	431
155 Oceanview No. 1	534	456	990
160 Oceanview No. 2	359	367	726
165 Oceanview No. 3	395	370	765
170 Oceanview No. 4	458	419	877
175 Oceanview No. 5	299	310	609
205 Hillside No. 1	202	152	354
210 Hillside No. 2	494	494	988
215 Hillside No. 3	261	289	550
220 Hillside No. 4	310	409	719
225 Hillside No. 5	398	423	821
230 Hillside No. 6	587	564	1,151
235 Hillside No. 7	449	410	859
250 Southeast Anchorage No. 1	270	276	546
255 Southeast Anchorage No. 2	210	231	441
260 Southeast Anchorage No. 3	297	286	583
265 Southeast Anchorage No. 4	357	316	673

Precinct	Unresolved Write-In
MOA	
Municipality of Anchorage	
105 Girdwood	0
110 Indian	0
115 South Anchorage No. 1	0
120 South Anchorage No. 2	0
125 South Anchorage No. 3	0
130 South Anchorage No. 4	0
135 South Anchorage No. 5	0
140 Stuckagain Heights	0
150 Dimond	0
155 Oceanview No. 1	0
160 Oceanview No. 2	0
165 Oceanview No. 3	0
170 Oceanview No. 4	0
175 Oceanview No. 5	0
205 Hillside No. 1	0
210 Hillside No. 2	0
215 Hillside No. 3	0
220 Hillside No. 4	0
225 Hillside No. 5	0
230 Hillside No. 6	0
235 Hillside No. 7	0
250 Southeast Anchorage No. 1	0
255 Southeast Anchorage No. 2	0
260 Southeast Anchorage No. 3	0
265 Southeast Anchorage No. 4	0

Precinct	Times Cast	Registered Voters
270 Southeast Anchorage No. 5	907	3,183
275 Southeast Anchorage No. 6	996	2,192
305 South Midtown No. 1	150	647
310 South Midtown No. 2	742	3,547
315 South Midtown No. 3	927	3,504
320 South Midtown No. 4	656	3,700
325 South Midtown No. 5	739	3,595
350 North Midtown No. 1	316	1,135
355 North Midtown No. 2	302	1,349
360 North Midtown No. 3	245	1,094
365 North Midtown No. 4	382	3,141
370 North Midtown No. 5	669	2,967
375 North Midtown No. 6	587	2,095
380 North Midtown No. 7	1,443	2,764
405 Southwest Anchorage No. 1	656	1,766
410 Southwest Anchorage No. 2	777	2,377
415 Southwest Anchorage No. 3	834	2,664
420 Southwest Anchorage No. 4	469	2,688
425 Southwest Anchorage No. 5	888	2,460
430 Southwest Anchorage No. 6	1,242	3,272
450 West Anchorage No. 1	1,009	1,858
455 West Anchorage No. 2	666	2,251
460 West Anchorage No. 3	953	3,322
465 West Anchorage No. 4	471	1,844
470 West Anchorage No. 5	948	2,480
475 West Anchorage No. 6	748	1,972
480 West Anchorage No. 7	455	1,785

Precinct	Yes	No	Total Votes
270 Southeast Anchorage No. 5	472	423	895
275 Southeast Anchorage No. 6	624	368	992
305 South Midtown No. 1	56	94	150
310 South Midtown No. 2	361	368	729
315 South Midtown No. 3	470	445	915
320 South Midtown No. 4	365	282	647
325 South Midtown No. 5	457	274	731
350 North Midtown No. 1	203	106	309
355 North Midtown No. 2	181	119	300
360 North Midtown No. 3	150	93	243
365 North Midtown No. 4	247	130	377
370 North Midtown No. 5	376	282	658
375 North Midtown No. 6	342	234	576
380 North Midtown No. 7	960	469	1,429
405 Southwest Anchorage No. 1	341	309	650
410 Southwest Anchorage No. 2	398	371	769
415 Southwest Anchorage No. 3	398	417	815
420 Southwest Anchorage No. 4	244	218	462
425 Southwest Anchorage No. 5	470	405	875
430 Southwest Anchorage No. 6	613	613	1,226
450 West Anchorage No. 1	736	267	1,003
455 West Anchorage No. 2	459	199	658
460 West Anchorage No. 3	578	360	938
465 West Anchorage No. 4	250	216	466
470 West Anchorage No. 5	528	411	939
475 West Anchorage No. 6	412	322	734
480 West Anchorage No. 7	219	231	450

Precinct	Unresolved Write-In
270 Southeast Anchorage No. 5	0
275 Southeast Anchorage No. 6	0
305 South Midtown No. 1	0
310 South Midtown No. 2	0
315 South Midtown No. 3	0
320 South Midtown No. 4	0
325 South Midtown No. 5	0
350 North Midtown No. 1	0
355 North Midtown No. 2	0
360 North Midtown No. 3	0
365 North Midtown No. 4	0
370 North Midtown No. 5	0
375 North Midtown No. 6	0
380 North Midtown No. 7	0
405 Southwest Anchorage No. 1	0
410 Southwest Anchorage No. 2	0
415 Southwest Anchorage No. 3	0
420 Southwest Anchorage No. 4	0
425 Southwest Anchorage No. 5	0
430 Southwest Anchorage No. 6	0
450 West Anchorage No. 1	0
455 West Anchorage No. 2	0
460 West Anchorage No. 3	0
465 West Anchorage No. 4	0
470 West Anchorage No. 5	0
475 West Anchorage No. 6	0
480 West Anchorage No. 7	0

Precinct	Times Cast	Registered Voters
505 Downtown Anchorage No. 1	613	1,724
510 Downtown Anchorage No. 2	864	1,753
515 Downtown Anchorage No. 3	579	996
520 Downtown Anchorage No. 4	696	2,950
525 Downtown Anchorage No. 5	458	2,760
530 Downtown Anchorage No. 6	220	1,846
535 Downtown Anchorage No. 7	521	2,726
550 Government Hill	342	1,575
555 JBER	283	7,124
560 North Muldoon	291	1,931
565 Ship Creek	118	985
605 Airport Heights No. 1	814	2,277
610 Airport Heights No. 2	565	3,864
615 Mountainview No. 1	172	1,954
620 Mountainview No. 2	210	2,541
625 South Mountainview	314	2,462
650 University No. 1	169	996
655 Univeristy No. 2	556	3,786
660 University No. 3	855	2,954
665 University No. 4	411	1,554
670 University No. 5	1,304	4,536
705 East Anchorage No. 1	837	2,251
710 East Anchorage No. 2	978	2,951
715 East Anchorage No. 3	845	4,070
720 East Anchorage No. 4	940	2,619
725 East Anchorage No. 5	1,201	3,592
750 Northeast Anchorage No. 1	578	3,663

Precinct	Yes	No	Total Votes
505 Downtown Anchorage No. 1	416	188	604
510 Downtown Anchorage No. 2	652	206	858
515 Downtown Anchorage No. 3	421	151	572
520 Downtown Anchorage No. 4	481	206	687
525 Downtown Anchorage No. 5	304	149	453
530 Downtown Anchorage No. 6	143	71	214
535 Downtown Anchorage No. 7	333	180	513
550 Government Hill	235	101	336
555 JBER	187	89	276
560 North Muldoon	190	94	284
565 Ship Creek	79	36	115
605 Airport Heights No. 1	615	178	793
610 Airport Heights No. 2	353	201	554
615 Mountainview No. 1	102	68	170
620 Mountainview No. 2	120	86	206
625 South Mountainview	171	139	310
650 University No. 1	107	60	167
655 Univeristy No. 2	332	219	551
660 University No. 3	580	270	850
665 University No. 4	276	128	404
670 University No. 5	686	597	1,283
705 East Anchorage No. 1	464	365	829
710 East Anchorage No. 2	503	456	959
715 East Anchorage No. 3	402	437	839
720 East Anchorage No. 4	537	394	931
725 East Anchorage No. 5	633	557	1,190
750 Northeast Anchorage No. 1	317	248	565

Precinct	Unresolved Write-In
505 Downtown Anchorage No. 1	0
510 Downtown Anchorage No. 2	0
515 Downtown Anchorage No. 3	0
520 Downtown Anchorage No. 4	0
525 Downtown Anchorage No. 5	0
530 Downtown Anchorage No. 6	0
535 Downtown Anchorage No. 7	0
550 Government Hill	0
555 JBER	0
560 North Muldoon	0
565 Ship Creek	0
605 Airport Heights No. 1	0
610 Airport Heights No. 2	0
615 Mountainview No. 1	0
620 Mountainview No. 2	0
625 South Mountainview	0
650 University No. 1	0
655 Univeristy No. 2	0
660 University No. 3	0
665 University No. 4	0
670 University No. 5	0
705 East Anchorage No. 1	0
710 East Anchorage No. 2	0
715 East Anchorage No. 3	0
720 East Anchorage No. 4	0
725 East Anchorage No. 5	0
750 Northeast Anchorage No. 1	0

Precinct	Times Cast	Registered Voters
755 Northeast Anchorage No. 2	487	3,791
760 Northeast Anchorage No. 3	638	3,874
765 Northeast Anchorage No. 4	360	2,739
805 Chugach Park No. 1	1,329	4,207
810 Eagle River No. 1	805	2,671
815 Eagle River No. 2	709	2,891
820 Hiland	837	2,670
825 Meadow Creek No. 1	755	2,499
830 Meadow Creek No. 2	490	1,306
850 Chugach Park No. 2	847	2,422
855 Chugiak	321	1,100
860 Eagle River No. 3	511	2,838
865 Eklutna	730	2,038
870 Fire Lake	741	2,725
875 Peters Creek No. 1	1,007	2,739
880 Peters Creek No. 2	557	1,679
999 Areawide	134	0
9991 District 1 Areawide	11	0
9992 District 2 Areawide	6	0
9993 District 3 Areawide	4	0
9994 District 4 Areawide	0	0
9995 District 5 Areawide	5	0
9996 District 6 Areawide	0	0
Municipality of Anchorage - Total	65,853	235,546
Cumulative		
Cumulative	0	0
Cumulative - Total	0	0
MOA - Total	65,853	235,546

Precinct	Yes	No	Total Votes
755 Northeast Anchorage No. 2	207	276	483
760 Northeast Anchorage No. 3	292	339	631
765 Northeast Anchorage No. 4	180	176	356
805 Chugach Park No. 1	573	735	1,308
810 Eagle River No. 1	343	451	794
815 Eagle River No. 2	356	346	702
820 Hiland	338	490	828
825 Meadow Creek No. 1	329	415	744
830 Meadow Creek No. 2	175	308	483
850 Chugach Park No. 2	341	493	834
855 Chugiak	116	203	319
860 Eagle River No. 3	197	310	507
865 Eklutna	281	439	720
870 Fire Lake	251	484	735
875 Peters Creek No. 1	348	648	996
880 Peters Creek No. 2	193	356	549
999 Areawide	85	48	133
9991 District 1 Areawide	9	2	11
9992 District 2 Areawide	1	5	6
9993 District 3 Areawide	3	1	4
9994 District 4 Areawide	0	0	0
9995 District 5 Areawide	5	0	5
9996 District 6 Areawide	0	0	0
Municipality of Anchorage - Total	34,951	30,034	64,985
Cumulative			
Cumulative	0	0	0
Cumulative - Total	0	0	0
MOA - Total	34,951	30,034	64,985

Precinct	Unresolved Write-In
755 Northeast Anchorage No. 2	0
760 Northeast Anchorage No. 3	0
765 Northeast Anchorage No. 4	0
805 Chugach Park No. 1	0
810 Eagle River No. 1	0
815 Eagle River No. 2	0
820 Hiland	0
825 Meadow Creek No. 1	0
830 Meadow Creek No. 2	0
850 Chugach Park No. 2	0
855 Chugiak	0
860 Eagle River No. 3	0
865 Eklutna	0
870 Fire Lake	0
875 Peters Creek No. 1	0
880 Peters Creek No. 2	0
999 Areawide	0
9991 District 1 Areawide	0
9992 District 2 Areawide	0
9993 District 3 Areawide	0
9994 District 4 Areawide	0
9995 District 5 Areawide	0
9996 District 6 Areawide	0
Municipality of Anchorage - Total	0
Cumulative	
Cumulative	0
Cumulative - Total	0
MOA - Total	0

PROPOSITION 2 - AREAWIDE PUBLIC SAFETY AND TRANSIT CAPITAL IMPROVEMENT BONDS (Vote for 1)

Precinct	Times Cast	Registered Voters
MOA		
Municipality of Anchorage		
105 Girdwood	854	1,952
110 Indian	116	296
115 South Anchorage No. 1	1,265	2,832
120 South Anchorage No. 2	1,551	3,218
125 South Anchorage No. 3	1,339	2,822
130 South Anchorage No. 4	1,386	3,015
135 South Anchorage No. 5	636	1,335
140 Stuckagain Heights	273	440
150 Dimond	439	3,350
155 Oceanview No. 1	1,007	3,092
160 Oceanview No. 2	735	1,849
165 Oceanview No. 3	777	2,736
170 Oceanview No. 4	886	1,937
175 Oceanview No. 5	619	1,935
205 Hillside No. 1	360	2,388
210 Hillside No. 2	1,005	3,677
215 Hillside No. 3	558	1,558
220 Hillside No. 4	727	1,930
225 Hillside No. 5	831	1,638
230 Hillside No. 6	1,160	2,196
235 Hillside No. 7	869	1,639
250 Southeast Anchorage No. 1	553	3,202
255 Southeast Anchorage No. 2	446	1,623
260 Southeast Anchorage No. 3	587	2,504
265 Southeast Anchorage No. 4	679	2,101

Precinct	Yes	No	Total Votes
MOA			
Municipality of Anchorage			
105 Girdwood	602	231	833
110 Indian	73	40	113
115 South Anchorage No. 1	653	597	1,250
120 South Anchorage No. 2	757	780	1,537
125 South Anchorage No. 3	640	688	1,328
130 South Anchorage No. 4	746	624	1,370
135 South Anchorage No. 5	315	310	625
140 Stuckagain Heights	151	117	268
150 Dimond	242	190	432
155 Oceanview No. 1	575	423	998
160 Oceanview No. 2	387	345	732
165 Oceanview No. 3	395	375	770
170 Oceanview No. 4	465	411	876
175 Oceanview No. 5	298	316	614
205 Hillside No. 1	221	135	356
210 Hillside No. 2	541	456	997
215 Hillside No. 3	273	281	554
220 Hillside No. 4	306	413	719
225 Hillside No. 5	421	400	821
230 Hillside No. 6	605	541	1,146
235 Hillside No. 7	471	388	859
250 Southeast Anchorage No. 1	276	271	547
255 Southeast Anchorage No. 2	224	220	444
260 Southeast Anchorage No. 3	288	298	586
265 Southeast Anchorage No. 4	368	307	675

Precinct	Unresolved Write-In
MOA	
Municipality of Anchorage	
105 Girdwood	0
110 Indian	0
115 South Anchorage No. 1	0
120 South Anchorage No. 2	0
125 South Anchorage No. 3	0
130 South Anchorage No. 4	0
135 South Anchorage No. 5	0
140 Stuckagain Heights	0
150 Dimond	0
155 Oceanview No. 1	0
160 Oceanview No. 2	0
165 Oceanview No. 3	0
170 Oceanview No. 4	0
175 Oceanview No. 5	0
205 Hillside No. 1	0
210 Hillside No. 2	0
215 Hillside No. 3	0
220 Hillside No. 4	0
225 Hillside No. 5	0
230 Hillside No. 6	0
235 Hillside No. 7	0
250 Southeast Anchorage No. 1	0
255 Southeast Anchorage No. 2	0
260 Southeast Anchorage No. 3	0
265 Southeast Anchorage No. 4	0

Precinct	Times Cast	Registered Voters
270 Southeast Anchorage No. 5	907	3,183
275 Southeast Anchorage No. 6	996	2,192
305 South Midtown No. 1	150	647
310 South Midtown No. 2	742	3,547
315 South Midtown No. 3	927	3,504
320 South Midtown No. 4	656	3,700
325 South Midtown No. 5	739	3,595
350 North Midtown No. 1	316	1,135
355 North Midtown No. 2	302	1,349
360 North Midtown No. 3	245	1,094
365 North Midtown No. 4	382	3,141
370 North Midtown No. 5	669	2,967
375 North Midtown No. 6	587	2,095
380 North Midtown No. 7	1,443	2,764
405 Southwest Anchorage No. 1	656	1,766
410 Southwest Anchorage No. 2	777	2,377
415 Southwest Anchorage No. 3	834	2,664
420 Southwest Anchorage No. 4	469	2,688
425 Southwest Anchorage No. 5	888	2,460
430 Southwest Anchorage No. 6	1,242	3,272
450 West Anchorage No. 1	1,009	1,858
455 West Anchorage No. 2	666	2,251
460 West Anchorage No. 3	953	3,322
465 West Anchorage No. 4	471	1,844
470 West Anchorage No. 5	948	2,480
475 West Anchorage No. 6	748	1,972
480 West Anchorage No. 7	455	1,785

Precinct	Yes	No	Total Votes
270 Southeast Anchorage No. 5	499	395	894
275 Southeast Anchorage No. 6	621	366	987
305 South Midtown No. 1	60	87	147
310 South Midtown No. 2	384	355	739
315 South Midtown No. 3	497	423	920
320 South Midtown No. 4	374	268	642
325 South Midtown No. 5	459	273	732
350 North Midtown No. 1	212	100	312
355 North Midtown No. 2	180	121	301
360 North Midtown No. 3	144	99	243
365 North Midtown No. 4	259	119	378
370 North Midtown No. 5	405	259	664
375 North Midtown No. 6	349	229	578
380 North Midtown No. 7	966	455	1,421
405 Southwest Anchorage No. 1	335	317	652
410 Southwest Anchorage No. 2	414	355	769
415 Southwest Anchorage No. 3	414	408	822
420 Southwest Anchorage No. 4	250	211	461
425 Southwest Anchorage No. 5	482	396	878
430 Southwest Anchorage No. 6	654	570	1,224
450 West Anchorage No. 1	751	250	1,001
455 West Anchorage No. 2	460	196	656
460 West Anchorage No. 3	600	337	937
465 West Anchorage No. 4	276	189	465
470 West Anchorage No. 5	545	390	935
475 West Anchorage No. 6	410	330	740
480 West Anchorage No. 7	253	198	451

Precinct	Unresolved Write-In
270 Southeast Anchorage No. 5	0
275 Southeast Anchorage No. 6	0
305 South Midtown No. 1	0
310 South Midtown No. 2	0
315 South Midtown No. 3	0
320 South Midtown No. 4	0
325 South Midtown No. 5	0
350 North Midtown No. 1	0
355 North Midtown No. 2	0
360 North Midtown No. 3	0
365 North Midtown No. 4	0
370 North Midtown No. 5	0
375 North Midtown No. 6	0
380 North Midtown No. 7	0
405 Southwest Anchorage No. 1	0
410 Southwest Anchorage No. 2	0
415 Southwest Anchorage No. 3	0
420 Southwest Anchorage No. 4	0
425 Southwest Anchorage No. 5	0
430 Southwest Anchorage No. 6	0
450 West Anchorage No. 1	0
455 West Anchorage No. 2	0
460 West Anchorage No. 3	0
465 West Anchorage No. 4	0
470 West Anchorage No. 5	0
475 West Anchorage No. 6	0
480 West Anchorage No. 7	0

Precinct	Times Cast	Registered Voters
505 Downtown Anchorage No. 1	613	1,724
510 Downtown Anchorage No. 2	864	1,753
515 Downtown Anchorage No. 3	579	996
520 Downtown Anchorage No. 4	696	2,950
525 Downtown Anchorage No. 5	458	2,760
530 Downtown Anchorage No. 6	220	1,846
535 Downtown Anchorage No. 7	521	2,726
550 Government Hill	342	1,575
555 JBER	283	7,124
560 North Muldoon	291	1,931
565 Ship Creek	118	985
605 Airport Heights No. 1	814	2,277
610 Airport Heights No. 2	565	3,864
615 Mountainview No. 1	172	1,954
620 Mountainview No. 2	210	2,541
625 South Mountainview	314	2,462
650 University No. 1	169	996
655 Univeristy No. 2	556	3,786
660 University No. 3	855	2,954
665 University No. 4	411	1,554
670 University No. 5	1,304	4,536
705 East Anchorage No. 1	837	2,251
710 East Anchorage No. 2	978	2,951
715 East Anchorage No. 3	845	4,070
720 East Anchorage No. 4	940	2,619
725 East Anchorage No. 5	1,201	3,592
750 Northeast Anchorage No. 1	578	3,663

Precinct	Yes	No	Total Votes
505 Downtown Anchorage No. 1	432	172	604
510 Downtown Anchorage No. 2	651	204	855
515 Downtown Anchorage No. 3	425	150	575
520 Downtown Anchorage No. 4	508	180	688
525 Downtown Anchorage No. 5	337	118	455
530 Downtown Anchorage No. 6	149	68	217
535 Downtown Anchorage No. 7	360	153	513
550 Government Hill	244	93	337
555 JBER	178	96	274
560 North Muldoon	214	72	286
565 Ship Creek	89	29	118
605 Airport Heights No. 1	611	188	799
610 Airport Heights No. 2	360	193	553
615 Mountainview No. 1	111	60	171
620 Mountainview No. 2	130	74	204
625 South Mountainview	185	126	311
650 University No. 1	112	55	167
655 Univeristy No. 2	333	219	552
660 University No. 3	561	288	849
665 University No. 4	289	119	408
670 University No. 5	740	544	1,284
705 East Anchorage No. 1	494	332	826
710 East Anchorage No. 2	537	431	968
715 East Anchorage No. 3	469	363	832
720 East Anchorage No. 4	567	361	928
725 East Anchorage No. 5	669	521	1,190
750 Northeast Anchorage No. 1	331	240	571

Precinct	Unresolved Write-In
505 Downtown Anchorage No. 1	0
510 Downtown Anchorage No. 2	0
515 Downtown Anchorage No. 3	0
520 Downtown Anchorage No. 4	0
525 Downtown Anchorage No. 5	0
530 Downtown Anchorage No. 6	0
535 Downtown Anchorage No. 7	0
550 Government Hill	0
555 JBER	0
560 North Muldoon	0
565 Ship Creek	0
605 Airport Heights No. 1	0
610 Airport Heights No. 2	0
615 Mountainview No. 1	0
620 Mountainview No. 2	0
625 South Mountainview	0
650 University No. 1	0
655 Univeristy No. 2	0
660 University No. 3	0
665 University No. 4	0
670 University No. 5	0
705 East Anchorage No. 1	0
710 East Anchorage No. 2	0
715 East Anchorage No. 3	0
720 East Anchorage No. 4	0
725 East Anchorage No. 5	0
750 Northeast Anchorage No. 1	0

Precinct	Times Cast	Registered Voters
755 Northeast Anchorage No. 2	487	3,791
760 Northeast Anchorage No. 3	638	3,874
765 Northeast Anchorage No. 4	360	2,739
805 Chugach Park No. 1	1,329	4,207
810 Eagle River No. 1	805	2,671
815 Eagle River No. 2	709	2,891
820 Hiland	837	2,670
825 Meadow Creek No. 1	755	2,499
830 Meadow Creek No. 2	490	1,306
850 Chugach Park No. 2	847	2,422
855 Chugiak	321	1,100
860 Eagle River No. 3	511	2,838
865 Eklutna	730	2,038
870 Fire Lake	741	2,725
875 Peters Creek No. 1	1,007	2,739
880 Peters Creek No. 2	557	1,679
999 Areawide	134	0
9991 District 1 Areawide	11	0
9992 District 2 Areawide	6	0
9993 District 3 Areawide	4	0
9994 District 4 Areawide	0	0
9995 District 5 Areawide	5	0
9996 District 6 Areawide	0	0
Municipality of Anchorage - Total	65,853	235,546
Cumulative		
Cumulative	0	0
Cumulative - Total	0	0
MOA - Total	65,853	235,546

Precinct	Yes	No	Total Votes
755 Northeast Anchorage No. 2	257	227	484
760 Northeast Anchorage No. 3	336	296	632
765 Northeast Anchorage No. 4	185	168	353
805 Chugach Park No. 1	638	670	1,308
810 Eagle River No. 1	366	427	793
815 Eagle River No. 2	399	302	701
820 Hiland	383	447	830
825 Meadow Creek No. 1	332	410	742
830 Meadow Creek No. 2	203	281	484
850 Chugach Park No. 2	374	463	837
855 Chugiak	118	199	317
860 Eagle River No. 3	241	263	504
865 Eklutna	304	422	726
870 Fire Lake	276	459	735
875 Peters Creek No. 1	392	609	1,001
880 Peters Creek No. 2	218	330	548
999 Areawide	93	41	134
9991 District 1 Areawide	9	2	11
9992 District 2 Areawide	0	6	6
9993 District 3 Areawide	3	1	4
9994 District 4 Areawide	0	0	0
9995 District 5 Areawide	5	0	5
9996 District 6 Areawide	0	0	0
Municipality of Anchorage - Total	36,764	28,325	65,089
Cumulative			
Cumulative	0	0	0
Cumulative - Total	0	0	0
MOA - Total	36,764	28,325	65,089

Precinct	Unresolved Write-In
755 Northeast Anchorage No. 2	0
760 Northeast Anchorage No. 3	0
765 Northeast Anchorage No. 4	0
805 Chugach Park No. 1	0
810 Eagle River No. 1	0
815 Eagle River No. 2	0
820 Hiland	0
825 Meadow Creek No. 1	0
830 Meadow Creek No. 2	0
850 Chugach Park No. 2	0
855 Chugiak	0
860 Eagle River No. 3	0
865 Eklutna	0
870 Fire Lake	0
875 Peters Creek No. 1	0
880 Peters Creek No. 2	0
999 Areawide	0
9991 District 1 Areawide	0
9992 District 2 Areawide	0
9993 District 3 Areawide	0
9994 District 4 Areawide	0
9995 District 5 Areawide	0
9996 District 6 Areawide	0
Municipality of Anchorage - Total	0
Cumulative	
Cumulative	0
Cumulative - Total	0
MOA - Total	0

PROPOSITION 3 - ANCHORAGE ROADS AND DRAINAGE BONDS (Vote for 1)

Precinct	Times Cast	Registered Voters
MOA		
Municipality of Anchorage		
105 Girdwood	854	1,952
110 Indian	116	296
115 South Anchorage No. 1	1,265	2,832
120 South Anchorage No. 2	1,551	3,218
125 South Anchorage No. 3	1,339	2,822
130 South Anchorage No. 4	1,386	3,015
135 South Anchorage No. 5	636	1,335
140 Stuckagain Heights	273	440
150 Dimond	439	3,350
155 Oceanview No. 1	1,007	3,092
160 Oceanview No. 2	735	1,849
165 Oceanview No. 3	777	2,736
170 Oceanview No. 4	886	1,937
175 Oceanview No. 5	619	1,935
205 Hillside No. 1	360	2,388
210 Hillside No. 2	1,005	3,677
215 Hillside No. 3	558	1,558
220 Hillside No. 4	727	1,930
225 Hillside No. 5	831	1,638
230 Hillside No. 6	1,160	2,196
235 Hillside No. 7	869	1,639
250 Southeast Anchorage No. 1	553	3,202
255 Southeast Anchorage No. 2	446	1,623
260 Southeast Anchorage No. 3	587	2,504
265 Southeast Anchorage No. 4	679	2,101

Precinct	Yes	No	Total Votes
MOA			
Municipality of Anchorage			
105 Girdwood	610	212	822
110 Indian	78	32	110
115 South Anchorage No. 1	694	550	1,244
120 South Anchorage No. 2	768	762	1,530
125 South Anchorage No. 3	654	668	1,322
130 South Anchorage No. 4	757	614	1,371
135 South Anchorage No. 5	336	288	624
140 Stuckagain Heights	155	112	267
150 Dimond	265	163	428
155 Oceanview No. 1	621	368	989
160 Oceanview No. 2	399	331	730
165 Oceanview No. 3	441	326	767
170 Oceanview No. 4	507	365	872
175 Oceanview No. 5	325	288	613
205 Hillside No. 1	223	133	356
210 Hillside No. 2	565	428	993
215 Hillside No. 3	283	266	549
220 Hillside No. 4	350	368	718
225 Hillside No. 5	464	355	819
230 Hillside No. 6	624	519	1,143
235 Hillside No. 7	489	370	859
250 Southeast Anchorage No. 1	320	226	546
255 Southeast Anchorage No. 2	247	199	446
260 Southeast Anchorage No. 3	334	248	582
265 Southeast Anchorage No. 4	399	268	667

Precinct	Unresolved Write-In
MOA	
Municipality of Anchorage	
105 Girdwood	0
110 Indian	0
115 South Anchorage No. 1	0
120 South Anchorage No. 2	0
125 South Anchorage No. 3	0
130 South Anchorage No. 4	0
135 South Anchorage No. 5	0
140 Stuckagain Heights	0
150 Dimond	0
155 Oceanview No. 1	0
160 Oceanview No. 2	0
165 Oceanview No. 3	0
170 Oceanview No. 4	0
175 Oceanview No. 5	0
205 Hillside No. 1	0
210 Hillside No. 2	0
215 Hillside No. 3	0
220 Hillside No. 4	0
225 Hillside No. 5	0
230 Hillside No. 6	0
235 Hillside No. 7	0
250 Southeast Anchorage No. 1	0
255 Southeast Anchorage No. 2	0
260 Southeast Anchorage No. 3	0
265 Southeast Anchorage No. 4	0

Precinct	Times Cast	Registered Voters
270 Southeast Anchorage No. 5	907	3,183
275 Southeast Anchorage No. 6	996	2,192
305 South Midtown No. 1	150	647
310 South Midtown No. 2	742	3,547
315 South Midtown No. 3	927	3,504
320 South Midtown No. 4	656	3,700
325 South Midtown No. 5	739	3,595
350 North Midtown No. 1	316	1,135
355 North Midtown No. 2	302	1,349
360 North Midtown No. 3	245	1,094
365 North Midtown No. 4	382	3,141
370 North Midtown No. 5	669	2,967
375 North Midtown No. 6	587	2,095
380 North Midtown No. 7	1,443	2,764
405 Southwest Anchorage No. 1	656	1,766
410 Southwest Anchorage No. 2	777	2,377
415 Southwest Anchorage No. 3	834	2,664
420 Southwest Anchorage No. 4	469	2,688
425 Southwest Anchorage No. 5	888	2,460
430 Southwest Anchorage No. 6	1,242	3,272
450 West Anchorage No. 1	1,009	1,858
455 West Anchorage No. 2	666	2,251
460 West Anchorage No. 3	953	3,322
465 West Anchorage No. 4	471	1,844
470 West Anchorage No. 5	948	2,480
475 West Anchorage No. 6	748	1,972
480 West Anchorage No. 7	455	1,785

Precinct	Yes	No	Total Votes
270 Southeast Anchorage No. 5	536	353	889
275 Southeast Anchorage No. 6	645	337	982
305 South Midtown No. 1	69	77	146
310 South Midtown No. 2	432	305	737
315 South Midtown No. 3	532	387	919
320 South Midtown No. 4	403	238	641
325 South Midtown No. 5	489	242	731
350 North Midtown No. 1	220	93	313
355 North Midtown No. 2	192	107	299
360 North Midtown No. 3	163	80	243
365 North Midtown No. 4	276	100	376
370 North Midtown No. 5	425	235	660
375 North Midtown No. 6	379	196	575
380 North Midtown No. 7	971	453	1,424
405 Southwest Anchorage No. 1	365	283	648
410 Southwest Anchorage No. 2	427	337	764
415 Southwest Anchorage No. 3	446	373	819
420 Southwest Anchorage No. 4	290	172	462
425 Southwest Anchorage No. 5	509	358	867
430 Southwest Anchorage No. 6	745	473	1,218
450 West Anchorage No. 1	768	230	998
455 West Anchorage No. 2	473	179	652
460 West Anchorage No. 3	645	296	941
465 West Anchorage No. 4	291	171	462
470 West Anchorage No. 5	580	356	936
475 West Anchorage No. 6	441	294	735
480 West Anchorage No. 7	256	192	448

Precinct	Unresolved Write-In
270 Southeast Anchorage No. 5	0
275 Southeast Anchorage No. 6	0
305 South Midtown No. 1	0
310 South Midtown No. 2	0
315 South Midtown No. 3	0
320 South Midtown No. 4	0
325 South Midtown No. 5	0
350 North Midtown No. 1	0
355 North Midtown No. 2	0
360 North Midtown No. 3	0
365 North Midtown No. 4	0
370 North Midtown No. 5	0
375 North Midtown No. 6	0
380 North Midtown No. 7	0
405 Southwest Anchorage No. 1	0
410 Southwest Anchorage No. 2	0
415 Southwest Anchorage No. 3	0
420 Southwest Anchorage No. 4	0
425 Southwest Anchorage No. 5	0
430 Southwest Anchorage No. 6	0
450 West Anchorage No. 1	0
455 West Anchorage No. 2	0
460 West Anchorage No. 3	0
465 West Anchorage No. 4	0
470 West Anchorage No. 5	0
475 West Anchorage No. 6	0
480 West Anchorage No. 7	0

Precinct	Times Cast	Registered Voters
505 Downtown Anchorage No. 1	613	1,724
510 Downtown Anchorage No. 2	864	1,753
515 Downtown Anchorage No. 3	579	996
520 Downtown Anchorage No. 4	696	2,950
525 Downtown Anchorage No. 5	458	2,760
530 Downtown Anchorage No. 6	220	1,846
535 Downtown Anchorage No. 7	521	2,726
550 Government Hill	342	1,575
555 JBER	283	7,124
560 North Muldoon	291	1,931
565 Ship Creek	118	985
605 Airport Heights No. 1	814	2,277
610 Airport Heights No. 2	565	3,864
615 Mountainview No. 1	172	1,954
620 Mountainview No. 2	210	2,541
625 South Mountainview	314	2,462
650 University No. 1	169	996
655 Univeristy No. 2	556	3,786
660 University No. 3	855	2,954
665 University No. 4	411	1,554
670 University No. 5	1,304	4,536
705 East Anchorage No. 1	837	2,251
710 East Anchorage No. 2	978	2,951
715 East Anchorage No. 3	845	4,070
720 East Anchorage No. 4	940	2,619
725 East Anchorage No. 5	1,201	3,592
750 Northeast Anchorage No. 1	578	3,663

Precinct	Yes	No	Total Votes
505 Downtown Anchorage No. 1	450	154	604
510 Downtown Anchorage No. 2	654	198	852
515 Downtown Anchorage No. 3	430	142	572
520 Downtown Anchorage No. 4	496	183	679
525 Downtown Anchorage No. 5	336	117	453
530 Downtown Anchorage No. 6	153	61	214
535 Downtown Anchorage No. 7	366	151	517
550 Government Hill	254	79	333
555 JBER	191	84	275
560 North Muldoon	214	72	286
565 Ship Creek	87	29	116
605 Airport Heights No. 1	613	182	795
610 Airport Heights No. 2	380	177	557
615 Mountainview No. 1	120	50	170
620 Mountainview No. 2	134	73	207
625 South Mountainview	204	107	311
650 University No. 1	118	50	168
655 Univeristy No. 2	362	189	551
660 University No. 3	601	248	849
665 University No. 4	284	120	404
670 University No. 5	806	475	1,281
705 East Anchorage No. 1	520	301	821
710 East Anchorage No. 2	582	384	966
715 East Anchorage No. 3	496	337	833
720 East Anchorage No. 4	594	329	923
725 East Anchorage No. 5	727	456	1,183
750 Northeast Anchorage No. 1	338	232	570

Precinct	Unresolved Write-In
505 Downtown Anchorage No. 1	0
510 Downtown Anchorage No. 2	0
515 Downtown Anchorage No. 3	0
520 Downtown Anchorage No. 4	0
525 Downtown Anchorage No. 5	0
530 Downtown Anchorage No. 6	0
535 Downtown Anchorage No. 7	0
550 Government Hill	0
555 JBER	0
560 North Muldoon	0
565 Ship Creek	0
605 Airport Heights No. 1	0
610 Airport Heights No. 2	0
615 Mountainview No. 1	0
620 Mountainview No. 2	0
625 South Mountainview	0
650 University No. 1	0
655 Univeristy No. 2	0
660 University No. 3	0
665 University No. 4	0
670 University No. 5	0
705 East Anchorage No. 1	0
710 East Anchorage No. 2	0
715 East Anchorage No. 3	0
720 East Anchorage No. 4	0
725 East Anchorage No. 5	0
750 Northeast Anchorage No. 1	0

Precinct	Times Cast	Registered Voters
755 Northeast Anchorage No. 2	487	3,791
760 Northeast Anchorage No. 3	638	3,874
765 Northeast Anchorage No. 4	360	2,739
805 Chugach Park No. 1	1,329	4,207
810 Eagle River No. 1	805	2,671
815 Eagle River No. 2	709	2,891
820 Hiland	837	2,670
825 Meadow Creek No. 1	755	2,499
830 Meadow Creek No. 2	490	1,306
850 Chugach Park No. 2	847	2,422
855 Chugiak	321	1,100
860 Eagle River No. 3	511	2,838
865 Eklutna	730	2,038
870 Fire Lake	741	2,725
875 Peters Creek No. 1	1,007	2,739
880 Peters Creek No. 2	557	1,679
999 Areawide	134	0
9991 District 1 Areawide	11	0
9992 District 2 Areawide	6	0
9993 District 3 Areawide	4	0
9994 District 4 Areawide	0	0
9995 District 5 Areawide	5	0
9996 District 6 Areawide	0	0
Municipality of Anchorage - Total	65,853	235,546
Cumulative		
Cumulative	0	0
Cumulative - Total	0	0
MOA - Total	65,853	235,546

Precinct	Yes	No	Total Votes
755 Northeast Anchorage No. 2	266	216	482
760 Northeast Anchorage No. 3	350	281	631
765 Northeast Anchorage No. 4	208	147	355
805 Chugach Park No. 1	710	592	1,302
810 Eagle River No. 1	414	371	785
815 Eagle River No. 2	436	263	699
820 Hiland	447	383	830
825 Meadow Creek No. 1	385	354	739
830 Meadow Creek No. 2	215	262	477
850 Chugach Park No. 2	418	404	822
855 Chugiak	145	173	318
860 Eagle River No. 3	276	225	501
865 Eklutna	379	339	718
870 Fire Lake	322	407	729
875 Peters Creek No. 1	495	494	989
880 Peters Creek No. 2	253	286	539
999 Areawide	97	36	133
9991 District 1 Areawide	8	2	10
9992 District 2 Areawide	0	6	6
9993 District 3 Areawide	3	1	4
9994 District 4 Areawide	0	0	0
9995 District 5 Areawide	5	0	5
9996 District 6 Areawide	0	0	0
Municipality of Anchorage - Total	39,218	25,598	64,816
Cumulative			
Cumulative	0	0	0
Cumulative - Total	0	0	0
MOA - Total	39,218	25,598	64,816

Precinct	Unresolved Write-In
755 Northeast Anchorage No. 2	0
760 Northeast Anchorage No. 3	0
765 Northeast Anchorage No. 4	0
805 Chugach Park No. 1	0
810 Eagle River No. 1	0
815 Eagle River No. 2	0
820 Hiland	0
825 Meadow Creek No. 1	0
830 Meadow Creek No. 2	0
850 Chugach Park No. 2	0
855 Chugiak	0
860 Eagle River No. 3	0
865 Eklutna	0
870 Fire Lake	0
875 Peters Creek No. 1	0
880 Peters Creek No. 2	0
999 Areawide	0
9991 District 1 Areawide	0
9992 District 2 Areawide	0
9993 District 3 Areawide	0
9994 District 4 Areawide	0
9995 District 5 Areawide	0
9996 District 6 Areawide	0
Municipality of Anchorage - Total	0
Cumulative	
Cumulative	0
Cumulative - Total	0
MOA - Total	0

PROPOSITION 4 - ANCHORAGE FIRE SERVICE AREA FIRE PROTECTION BONDS (Vote for 1)

Precinct	Times Cast	Registered Voters
MOA		
Municipality of Anchorage		
105 Girdwood	854	1,952
110 Indian	116	296
115 South Anchorage No. 1	1,265	2,832
120 South Anchorage No. 2	1,551	3,218
125 South Anchorage No. 3	1,339	2,822
130 South Anchorage No. 4	1,386	3,015
135 South Anchorage No. 5	636	1,335
140 Stuckagain Heights	273	440
150 Dimond	439	3,350
155 Oceanview No. 1	1,007	3,092
160 Oceanview No. 2	735	1,849
165 Oceanview No. 3	777	2,736
170 Oceanview No. 4	886	1,937
175 Oceanview No. 5	619	1,935
205 Hillside No. 1	360	2,388
210 Hillside No. 2	1,005	3,677
215 Hillside No. 3	558	1,558
220 Hillside No. 4	727	1,930
225 Hillside No. 5	831	1,638
230 Hillside No. 6	1,160	2,196
235 Hillside No. 7	869	1,639
250 Southeast Anchorage No. 1	553	3,202
255 Southeast Anchorage No. 2	446	1,623
260 Southeast Anchorage No. 3	587	2,504
265 Southeast Anchorage No. 4	679	2,101

Precinct	Yes	No	Total Votes
MOA			
Municipality of Anchorage			
105 Girdwood	623	200	823
110 Indian	79	34	113
115 South Anchorage No. 1	721	524	1,245
120 South Anchorage No. 2	885	650	1,535
125 South Anchorage No. 3	745	570	1,315
130 South Anchorage No. 4	851	514	1,365
135 South Anchorage No. 5	377	251	628
140 Stuckagain Heights	164	107	271
150 Dimond	268	162	430
155 Oceanview No. 1	614	381	995
160 Oceanview No. 2	413	315	728
165 Oceanview No. 3	457	305	762
170 Oceanview No. 4	514	358	872
175 Oceanview No. 5	354	254	608
205 Hillside No. 1	235	122	357
210 Hillside No. 2	610	380	990
215 Hillside No. 3	284	262	546
220 Hillside No. 4	365	353	718
225 Hillside No. 5	485	332	817
230 Hillside No. 6	676	469	1,145
235 Hillside No. 7	555	304	859
250 Southeast Anchorage No. 1	318	228	546
255 Southeast Anchorage No. 2	250	190	440
260 Southeast Anchorage No. 3	326	254	580
265 Southeast Anchorage No. 4	411	264	675

Precinct	Unresolved Write-In
MOA	
Municipality of Anchorage	
105 Girdwood	0
110 Indian	0
115 South Anchorage No. 1	0
120 South Anchorage No. 2	0
125 South Anchorage No. 3	0
130 South Anchorage No. 4	0
135 South Anchorage No. 5	0
140 Stuckagain Heights	0
150 Dimond	0
155 Oceanview No. 1	0
160 Oceanview No. 2	0
165 Oceanview No. 3	0
170 Oceanview No. 4	0
175 Oceanview No. 5	0
205 Hillside No. 1	0
210 Hillside No. 2	0
215 Hillside No. 3	0
220 Hillside No. 4	0
225 Hillside No. 5	0
230 Hillside No. 6	0
235 Hillside No. 7	0
250 Southeast Anchorage No. 1	0
255 Southeast Anchorage No. 2	0
260 Southeast Anchorage No. 3	0
265 Southeast Anchorage No. 4	0

Precinct	Times Cast	Registered Voters
270 Southeast Anchorage No. 5	907	3,183
275 Southeast Anchorage No. 6	996	2,192
305 South Midtown No. 1	150	647
310 South Midtown No. 2	742	3,547
315 South Midtown No. 3	927	3,504
320 South Midtown No. 4	656	3,700
325 South Midtown No. 5	739	3,595
350 North Midtown No. 1	316	1,135
355 North Midtown No. 2	302	1,349
360 North Midtown No. 3	245	1,094
365 North Midtown No. 4	382	3,141
370 North Midtown No. 5	669	2,967
375 North Midtown No. 6	587	2,095
380 North Midtown No. 7	1,443	2,764
405 Southwest Anchorage No. 1	656	1,766
410 Southwest Anchorage No. 2	777	2,377
415 Southwest Anchorage No. 3	834	2,664
420 Southwest Anchorage No. 4	469	2,688
425 Southwest Anchorage No. 5	888	2,460
430 Southwest Anchorage No. 6	1,242	3,272
450 West Anchorage No. 1	1,009	1,858
455 West Anchorage No. 2	666	2,251
460 West Anchorage No. 3	953	3,322
465 West Anchorage No. 4	471	1,844
470 West Anchorage No. 5	948	2,480
475 West Anchorage No. 6	748	1,972
480 West Anchorage No. 7	455	1,785

Precinct	Yes	No	Total Votes
270 Southeast Anchorage No. 5	549	343	892
275 Southeast Anchorage No. 6	678	306	984
305 South Midtown No. 1	67	75	142
310 South Midtown No. 2	417	314	731
315 South Midtown No. 3	554	356	910
320 South Midtown No. 4	407	231	638
325 South Midtown No. 5	483	245	728
350 North Midtown No. 1	228	83	311
355 North Midtown No. 2	208	92	300
360 North Midtown No. 3	153	86	239
365 North Midtown No. 4	273	104	377
370 North Midtown No. 5	421	237	658
375 North Midtown No. 6	373	199	572
380 North Midtown No. 7	1,000	422	1,422
405 Southwest Anchorage No. 1	387	261	648
410 Southwest Anchorage No. 2	459	304	763
415 Southwest Anchorage No. 3	468	351	819
420 Southwest Anchorage No. 4	262	192	454
425 Southwest Anchorage No. 5	529	345	874
430 Southwest Anchorage No. 6	730	490	1,220
450 West Anchorage No. 1	762	229	991
455 West Anchorage No. 2	465	189	654
460 West Anchorage No. 3	619	317	936
465 West Anchorage No. 4	284	178	462
470 West Anchorage No. 5	579	351	930
475 West Anchorage No. 6	477	254	731
480 West Anchorage No. 7	281	167	448

Precinct	Unresolved Write-In
270 Southeast Anchorage No. 5	0
275 Southeast Anchorage No. 6	0
305 South Midtown No. 1	0
310 South Midtown No. 2	0
315 South Midtown No. 3	0
320 South Midtown No. 4	0
325 South Midtown No. 5	0
350 North Midtown No. 1	0
355 North Midtown No. 2	0
360 North Midtown No. 3	0
365 North Midtown No. 4	0
370 North Midtown No. 5	0
375 North Midtown No. 6	0
380 North Midtown No. 7	0
405 Southwest Anchorage No. 1	0
410 Southwest Anchorage No. 2	0
415 Southwest Anchorage No. 3	0
420 Southwest Anchorage No. 4	0
425 Southwest Anchorage No. 5	0
430 Southwest Anchorage No. 6	0
450 West Anchorage No. 1	0
455 West Anchorage No. 2	0
460 West Anchorage No. 3	0
465 West Anchorage No. 4	0
470 West Anchorage No. 5	0
475 West Anchorage No. 6	0
480 West Anchorage No. 7	0

Precinct	Times Cast	Registered Voters
505 Downtown Anchorage No. 1	613	1,724
510 Downtown Anchorage No. 2	864	1,753
515 Downtown Anchorage No. 3	579	996
520 Downtown Anchorage No. 4	696	2,950
525 Downtown Anchorage No. 5	458	2,760
530 Downtown Anchorage No. 6	220	1,846
535 Downtown Anchorage No. 7	521	2,726
550 Government Hill	342	1,575
555 JBER	283	7,124
560 North Muldoon	291	1,931
565 Ship Creek	118	985
605 Airport Heights No. 1	814	2,277
610 Airport Heights No. 2	565	3,864
615 Mountainview No. 1	172	1,954
620 Mountainview No. 2	210	2,541
625 South Mountainview	314	2,462
650 University No. 1	169	996
655 Univeristy No. 2	556	3,786
660 University No. 3	855	2,954
665 University No. 4	411	1,554
670 University No. 5	1,304	4,536
705 East Anchorage No. 1	837	2,251
710 East Anchorage No. 2	978	2,951
715 East Anchorage No. 3	845	4,070
720 East Anchorage No. 4	940	2,619
725 East Anchorage No. 5	1,201	3,592
750 Northeast Anchorage No. 1	578	3,663

Precinct	Yes	No	Total Votes
505 Downtown Anchorage No. 1	440	161	601
510 Downtown Anchorage No. 2	650	201	851
515 Downtown Anchorage No. 3	420	149	569
520 Downtown Anchorage No. 4	505	178	683
525 Downtown Anchorage No. 5	334	119	453
530 Downtown Anchorage No. 6	162	54	216
535 Downtown Anchorage No. 7	360	156	516
550 Government Hill	242	92	334
555 JBER	199	75	274
560 North Muldoon	214	69	283
565 Ship Creek	89	27	116
605 Airport Heights No. 1	605	180	785
610 Airport Heights No. 2	368	186	554
615 Mountainview No. 1	115	56	171
620 Mountainview No. 2	132	74	206
625 South Mountainview	200	110	310
650 University No. 1	123	43	166
655 Univeristy No. 2	368	183	551
660 University No. 3	595	252	847
665 University No. 4	296	107	403
670 University No. 5	821	458	1,279
705 East Anchorage No. 1	531	293	824
710 East Anchorage No. 2	575	383	958
715 East Anchorage No. 3	522	315	837
720 East Anchorage No. 4	631	288	919
725 East Anchorage No. 5	744	438	1,182
750 Northeast Anchorage No. 1	354	213	567

Precinct	Unresolved Write-In
505 Downtown Anchorage No. 1	0
510 Downtown Anchorage No. 2	0
515 Downtown Anchorage No. 3	0
520 Downtown Anchorage No. 4	0
525 Downtown Anchorage No. 5	0
530 Downtown Anchorage No. 6	0
535 Downtown Anchorage No. 7	0
550 Government Hill	0
555 JBER	0
560 North Muldoon	0
565 Ship Creek	0
605 Airport Heights No. 1	0
610 Airport Heights No. 2	0
615 Mountainview No. 1	0
620 Mountainview No. 2	0
625 South Mountainview	0
650 University No. 1	0
655 Univeristy No. 2	0
660 University No. 3	0
665 University No. 4	0
670 University No. 5	0
705 East Anchorage No. 1	0
710 East Anchorage No. 2	0
715 East Anchorage No. 3	0
720 East Anchorage No. 4	0
725 East Anchorage No. 5	0
750 Northeast Anchorage No. 1	0

Precinct	Times Cast	Registered Voters
755 Northeast Anchorage No. 2	487	3,791
760 Northeast Anchorage No. 3	638	3,874
765 Northeast Anchorage No. 4	360	2,739
805 Chugach Park No. 1	1,329	4,207
810 Eagle River No. 1	805	2,671
815 Eagle River No. 2	709	2,891
820 Hiland	837	2,670
825 Meadow Creek No. 1	755	2,499
830 Meadow Creek No. 2	490	1,306
850 Chugach Park No. 2	847	2,422
855 Chugiak	321	1,100
860 Eagle River No. 3	511	2,838
865 Eklutna	730	2,038
870 Fire Lake	741	2,725
875 Peters Creek No. 1	1,007	2,739
880 Peters Creek No. 2	557	1,679
999 Areawide	134	0
9991 District 1 Areawide	11	0
9992 District 2 Areawide	6	0
9993 District 3 Areawide	4	0
9994 District 4 Areawide	0	0
9995 District 5 Areawide	5	0
9996 District 6 Areawide	0	0
Municipality of Anchorage - Total	65,853	235,546
Cumulative		
Cumulative	0	0
Cumulative - Total	0	0
MOA - Total	65,853	235,546

Precinct	Yes	No	Total Votes
755 Northeast Anchorage No. 2	286	196	482
760 Northeast Anchorage No. 3	369	257	626
765 Northeast Anchorage No. 4	217	136	353
805 Chugach Park No. 1	752	551	1,303
810 Eagle River No. 1	455	333	788
815 Eagle River No. 2	449	250	699
820 Hiland	443	384	827
825 Meadow Creek No. 1	418	317	735
830 Meadow Creek No. 2	252	231	483
850 Chugach Park No. 2	451	384	835
855 Chugiak	155	161	316
860 Eagle River No. 3	279	226	505
865 Eklutna	378	339	717
870 Fire Lake	354	377	731
875 Peters Creek No. 1	533	447	980
880 Peters Creek No. 2	276	259	535
999 Areawide	96	35	131
9991 District 1 Areawide	8	3	11
9992 District 2 Areawide	1	5	6
9993 District 3 Areawide	3	1	4
9994 District 4 Areawide	0	0	0
9995 District 5 Areawide	4	1	5
9996 District 6 Areawide	0	0	0
Municipality of Anchorage - Total	40,467	24,257	64,724
Cumulative			
Cumulative	0	0	0
Cumulative - Total	0	0	0
MOA - Total	40,467	24,257	64,724

Precinct	Unresolved Write-In
755 Northeast Anchorage No. 2	0
760 Northeast Anchorage No. 3	0
765 Northeast Anchorage No. 4	0
805 Chugach Park No. 1	0
810 Eagle River No. 1	0
815 Eagle River No. 2	0
820 Hiland	0
825 Meadow Creek No. 1	0
830 Meadow Creek No. 2	0
850 Chugach Park No. 2	0
855 Chugiak	0
860 Eagle River No. 3	0
865 Eklutna	0
870 Fire Lake	0
875 Peters Creek No. 1	0
880 Peters Creek No. 2	0
999 Areawide	0
9991 District 1 Areawide	0
9992 District 2 Areawide	0
9993 District 3 Areawide	0
9994 District 4 Areawide	0
9995 District 5 Areawide	0
9996 District 6 Areawide	0
Municipality of Anchorage - Total	0
Cumulative	
Cumulative	0
Cumulative - Total	0
MOA - Total	0

PROPOSITION 5 - CHUGIAK FIRE SERVICE AREA FIRE PROTECTION BONDS (Vote for 1)

Precinct	Times Cast	Registered Voters
MOA		
Municipality of Anchorage		
105 Girdwood	854	1,952
110 Indian	116	296
115 South Anchorage No. 1	1,265	2,832
120 South Anchorage No. 2	1,551	3,218
125 South Anchorage No. 3	1,339	2,822
130 South Anchorage No. 4	1,386	3,015
135 South Anchorage No. 5	636	1,335
140 Stuckagain Heights	273	440
150 Dimond	439	3,350
155 Oceanview No. 1	1,007	3,092
160 Oceanview No. 2	735	1,849
165 Oceanview No. 3	777	2,736
170 Oceanview No. 4	886	1,937
175 Oceanview No. 5	619	1,935
205 Hillside No. 1	360	2,388
210 Hillside No. 2	1,005	3,677
215 Hillside No. 3	558	1,558
220 Hillside No. 4	727	1,930
225 Hillside No. 5	831	1,638
230 Hillside No. 6	1,160	2,196
235 Hillside No. 7	869	1,639
250 Southeast Anchorage No. 1	553	3,202
255 Southeast Anchorage No. 2	446	1,623
260 Southeast Anchorage No. 3	587	2,504
265 Southeast Anchorage No. 4	679	2,101

Precinct	Yes	No	Total Votes
MOA			
Municipality of Anchorage			
105 Girdwood	592	218	810
110 Indian	74	37	111
115 South Anchorage No. 1	661	567	1,228
120 South Anchorage No. 2	851	659	1,510
125 South Anchorage No. 3	720	589	1,309
130 South Anchorage No. 4	792	557	1,349
135 South Anchorage No. 5	354	264	618
140 Stuckagain Heights	170	97	267
150 Dimond	262	170	432
155 Oceanview No. 1	565	429	994
160 Oceanview No. 2	394	330	724
165 Oceanview No. 3	435	321	756
170 Oceanview No. 4	499	371	870
175 Oceanview No. 5	330	276	606
205 Hillside No. 1	223	128	351
210 Hillside No. 2	544	425	969
215 Hillside No. 3	263	280	543
220 Hillside No. 4	330	380	710
225 Hillside No. 5	470	343	813
230 Hillside No. 6	639	493	1,132
235 Hillside No. 7	522	321	843
250 Southeast Anchorage No. 1	288	257	545
255 Southeast Anchorage No. 2	214	225	439
260 Southeast Anchorage No. 3	318	260	578
265 Southeast Anchorage No. 4	374	292	666

Precinct	Unresolved Write-In
MOA	
Municipality of Anchorage	
105 Girdwood	0
110 Indian	0
115 South Anchorage No. 1	0
120 South Anchorage No. 2	0
125 South Anchorage No. 3	0
130 South Anchorage No. 4	0
135 South Anchorage No. 5	0
140 Stuckagain Heights	0
150 Dimond	0
155 Oceanview No. 1	0
160 Oceanview No. 2	0
165 Oceanview No. 3	0
170 Oceanview No. 4	0
175 Oceanview No. 5	0
205 Hillside No. 1	0
210 Hillside No. 2	0
215 Hillside No. 3	0
220 Hillside No. 4	0
225 Hillside No. 5	0
230 Hillside No. 6	0
235 Hillside No. 7	0
250 Southeast Anchorage No. 1	0
255 Southeast Anchorage No. 2	0
260 Southeast Anchorage No. 3	0
265 Southeast Anchorage No. 4	0

Precinct	Times Cast	Registered Voters
270 Southeast Anchorage No. 5	907	3,183
275 Southeast Anchorage No. 6	996	2,192
305 South Midtown No. 1	150	647
310 South Midtown No. 2	742	3,547
315 South Midtown No. 3	927	3,504
320 South Midtown No. 4	656	3,700
325 South Midtown No. 5	739	3,595
350 North Midtown No. 1	316	1,135
355 North Midtown No. 2	302	1,349
360 North Midtown No. 3	245	1,094
365 North Midtown No. 4	382	3,141
370 North Midtown No. 5	669	2,967
375 North Midtown No. 6	587	2,095
380 North Midtown No. 7	1,443	2,764
405 Southwest Anchorage No. 1	656	1,766
410 Southwest Anchorage No. 2	777	2,377
415 Southwest Anchorage No. 3	834	2,664
420 Southwest Anchorage No. 4	469	2,688
425 Southwest Anchorage No. 5	888	2,460
430 Southwest Anchorage No. 6	1,242	3,272
450 West Anchorage No. 1	1,009	1,858
455 West Anchorage No. 2	666	2,251
460 West Anchorage No. 3	953	3,322
465 West Anchorage No. 4	471	1,844
470 West Anchorage No. 5	948	2,480
475 West Anchorage No. 6	748	1,972
480 West Anchorage No. 7	455	1,785

Precinct	Yes	No	Total Votes
270 Southeast Anchorage No. 5	507	381	888
275 Southeast Anchorage No. 6	649	323	972
305 South Midtown No. 1	65	83	148
310 South Midtown No. 2	393	337	730
315 South Midtown No. 3	532	379	911
320 South Midtown No. 4	381	262	643
325 South Midtown No. 5	450	278	728
350 North Midtown No. 1	217	92	309
355 North Midtown No. 2	192	107	299
360 North Midtown No. 3	138	101	239
365 North Midtown No. 4	257	120	377
370 North Midtown No. 5	397	261	658
375 North Midtown No. 6	356	216	572
380 North Midtown No. 7	945	456	1,401
405 Southwest Anchorage No. 1	358	290	648
410 Southwest Anchorage No. 2	420	338	758
415 Southwest Anchorage No. 3	425	384	809
420 Southwest Anchorage No. 4	250	208	458
425 Southwest Anchorage No. 5	515	356	871
430 Southwest Anchorage No. 6	682	533	1,215
450 West Anchorage No. 1	736	253	989
455 West Anchorage No. 2	438	210	648
460 West Anchorage No. 3	587	341	928
465 West Anchorage No. 4	270	191	461
470 West Anchorage No. 5	556	360	916
475 West Anchorage No. 6	421	307	728
480 West Anchorage No. 7	263	184	447

Precinct	Unresolved Write-In
270 Southeast Anchorage No. 5	0
275 Southeast Anchorage No. 6	0
305 South Midtown No. 1	0
310 South Midtown No. 2	0
315 South Midtown No. 3	0
320 South Midtown No. 4	0
325 South Midtown No. 5	0
350 North Midtown No. 1	0
355 North Midtown No. 2	0
360 North Midtown No. 3	0
365 North Midtown No. 4	0
370 North Midtown No. 5	0
375 North Midtown No. 6	0
380 North Midtown No. 7	0
405 Southwest Anchorage No. 1	0
410 Southwest Anchorage No. 2	0
415 Southwest Anchorage No. 3	0
420 Southwest Anchorage No. 4	0
425 Southwest Anchorage No. 5	0
430 Southwest Anchorage No. 6	0
450 West Anchorage No. 1	0
455 West Anchorage No. 2	0
460 West Anchorage No. 3	0
465 West Anchorage No. 4	0
470 West Anchorage No. 5	0
475 West Anchorage No. 6	0
480 West Anchorage No. 7	0

Precinct	Times Cast	Registered Voters
505 Downtown Anchorage No. 1	613	1,724
510 Downtown Anchorage No. 2	864	1,753
515 Downtown Anchorage No. 3	579	996
520 Downtown Anchorage No. 4	696	2,950
525 Downtown Anchorage No. 5	458	2,760
530 Downtown Anchorage No. 6	220	1,846
535 Downtown Anchorage No. 7	521	2,726
550 Government Hill	342	1,575
555 JBER	283	7,124
560 North Muldoon	291	1,931
565 Ship Creek	118	985
605 Airport Heights No. 1	814	2,277
610 Airport Heights No. 2	565	3,864
615 Mountainview No. 1	172	1,954
620 Mountainview No. 2	210	2,541
625 South Mountainview	314	2,462
650 University No. 1	169	996
655 Univeristy No. 2	556	3,786
660 University No. 3	855	2,954
665 University No. 4	411	1,554
670 University No. 5	1,304	4,536
705 East Anchorage No. 1	837	2,251
710 East Anchorage No. 2	978	2,951
715 East Anchorage No. 3	845	4,070
720 East Anchorage No. 4	940	2,619
725 East Anchorage No. 5	1,201	3,592
750 Northeast Anchorage No. 1	578	3,663

Precinct	Yes	No	Total Votes
505 Downtown Anchorage No. 1	432	165	597
510 Downtown Anchorage No. 2	635	209	844
515 Downtown Anchorage No. 3	428	138	566
520 Downtown Anchorage No. 4	490	194	684
525 Downtown Anchorage No. 5	325	128	453
530 Downtown Anchorage No. 6	149	65	214
535 Downtown Anchorage No. 7	346	166	512
550 Government Hill	236	100	336
555 JBER	200	75	275
560 North Muldoon	202	83	285
565 Ship Creek	86	30	116
605 Airport Heights No. 1	568	219	787
610 Airport Heights No. 2	331	216	547
615 Mountainview No. 1	109	62	171
620 Mountainview No. 2	130	75	205
625 South Mountainview	192	117	309
650 University No. 1	108	58	166
655 Univeristy No. 2	336	208	544
660 University No. 3	580	262	842
665 University No. 4	284	114	398
670 University No. 5	741	528	1,269
705 East Anchorage No. 1	489	324	813
710 East Anchorage No. 2	531	431	962
715 East Anchorage No. 3	468	361	829
720 East Anchorage No. 4	584	334	918
725 East Anchorage No. 5	684	504	1,188
750 Northeast Anchorage No. 1	335	228	563

Precinct	Unresolved Write-In
505 Downtown Anchorage No. 1	0
510 Downtown Anchorage No. 2	0
515 Downtown Anchorage No. 3	0
520 Downtown Anchorage No. 4	0
525 Downtown Anchorage No. 5	0
530 Downtown Anchorage No. 6	0
535 Downtown Anchorage No. 7	0
550 Government Hill	0
555 JBER	0
560 North Muldoon	0
565 Ship Creek	0
605 Airport Heights No. 1	0
610 Airport Heights No. 2	0
615 Mountainview No. 1	0
620 Mountainview No. 2	0
625 South Mountainview	0
650 University No. 1	0
655 Univeristy No. 2	0
660 University No. 3	0
665 University No. 4	0
670 University No. 5	0
705 East Anchorage No. 1	0
710 East Anchorage No. 2	0
715 East Anchorage No. 3	0
720 East Anchorage No. 4	0
725 East Anchorage No. 5	0
750 Northeast Anchorage No. 1	0

Precinct	Times Cast	Registered Voters
755 Northeast Anchorage No. 2	487	3,791
760 Northeast Anchorage No. 3	638	3,874
765 Northeast Anchorage No. 4	360	2,739
805 Chugach Park No. 1	1,329	4,207
810 Eagle River No. 1	805	2,671
815 Eagle River No. 2	709	2,891
820 Hiland	837	2,670
825 Meadow Creek No. 1	755	2,499
830 Meadow Creek No. 2	490	1,306
850 Chugach Park No. 2	847	2,422
855 Chugiak	321	1,100
860 Eagle River No. 3	511	2,838
865 Eklutna	730	2,038
870 Fire Lake	741	2,725
875 Peters Creek No. 1	1,007	2,739
880 Peters Creek No. 2	557	1,679
999 Areawide	134	0
9991 District 1 Areawide	11	0
9992 District 2 Areawide	6	0
9993 District 3 Areawide	4	0
9994 District 4 Areawide	0	0
9995 District 5 Areawide	5	0
9996 District 6 Areawide	0	0
Municipality of Anchorage - Total	65,853	235,546
Cumulative		
Cumulative	0	0
Cumulative - Total	0	0
MOA - Total	65,853	235,546

Precinct	Yes	No	Total Votes
755 Northeast Anchorage No. 2	256	228	484
760 Northeast Anchorage No. 3	347	280	627
765 Northeast Anchorage No. 4	205	147	352
805 Chugach Park No. 1	807	505	1,312
810 Eagle River No. 1	515	279	794
815 Eagle River No. 2	499	205	704
820 Hiland	482	348	830
825 Meadow Creek No. 1	439	304	743
830 Meadow Creek No. 2	298	186	484
850 Chugach Park No. 2	516	317	833
855 Chugiak	193	124	317
860 Eagle River No. 3	318	189	507
865 Eklutna	453	273	726
870 Fire Lake	432	305	737
875 Peters Creek No. 1	627	371	998
880 Peters Creek No. 2	367	185	552
999 Areawide	83	47	130
9991 District 1 Areawide	9	2	11
9992 District 2 Areawide	2	4	6
9993 District 3 Areawide	3	1	4
9994 District 4 Areawide	0	0	0
9995 District 5 Areawide	4	1	5
9996 District 6 Areawide	0	0	0
Municipality of Anchorage - Total	39,138	25,335	64,473
Cumulative			
Cumulative	0	0	0
Cumulative - Total	0	0	0
MOA - Total	39,138	25,335	64,473

Precinct	Unresolved Write-In
755 Northeast Anchorage No. 2	0
760 Northeast Anchorage No. 3	0
765 Northeast Anchorage No. 4	0
805 Chugach Park No. 1	0
810 Eagle River No. 1	0
815 Eagle River No. 2	0
820 Hiland	0
825 Meadow Creek No. 1	0
830 Meadow Creek No. 2	0
850 Chugach Park No. 2	0
855 Chugiak	0
860 Eagle River No. 3	0
865 Eklutna	0
870 Fire Lake	0
875 Peters Creek No. 1	0
880 Peters Creek No. 2	0
999 Areawide	0
9991 District 1 Areawide	0
9992 District 2 Areawide	0
9993 District 3 Areawide	0
9994 District 4 Areawide	0
9995 District 5 Areawide	0
9996 District 6 Areawide	0
Municipality of Anchorage - Total	0
Cumulative	
Cumulative	0
Cumulative - Total	0
MOA - Total	0

PROPOSITION 6 - CREATION OF THE CHUGACH STATE PARK ACCESS SERVICE AREA (Vote for 1)

Precinct	Times Cast	Registered Voters
MOA		
Municipality of Anchorage		
115 South Anchorage No. 1	1,265	2,832
120 South Anchorage No. 2	1,551	3,218
125 South Anchorage No. 3	1,339	2,822
130 South Anchorage No. 4	1,386	3,015
135 South Anchorage No. 5	636	1,335
140 Stuckagain Heights	273	440
150 Dimond	439	3,350
155 Oceanview No. 1	1,007	3,092
160 Oceanview No. 2	735	1,849
165 Oceanview No. 3	777	2,736
170 Oceanview No. 4	886	1,937
175 Oceanview No. 5	619	1,935
205 Hillside No. 1	360	2,388
210 Hillside No. 2	1,005	3,677
215 Hillside No. 3	558	1,558
220 Hillside No. 4	727	1,930
225 Hillside No. 5	831	1,638
230 Hillside No. 6	1,160	2,196
235 Hillside No. 7	869	1,639
250 Southeast Anchorage No. 1	553	3,202
255 Southeast Anchorage No. 2	446	1,623
260 Southeast Anchorage No. 3	587	2,504
265 Southeast Anchorage No. 4	679	2,101
270 Southeast Anchorage No. 5	907	3,183

Precinct	Yes	No	Total Votes
MOA			
Municipality of Anchorage			
115 South Anchorage No. 1	676	513	1,189
120 South Anchorage No. 2	827	647	1,474
125 South Anchorage No. 3	708	538	1,246
130 South Anchorage No. 4	776	524	1,300
135 South Anchorage No. 5	375	227	602
140 Stuckagain Heights	166	97	263
150 Dimond	186	222	408
155 Oceanview No. 1	517	427	944
160 Oceanview No. 2	372	329	701
165 Oceanview No. 3	400	317	717
170 Oceanview No. 4	490	338	828
175 Oceanview No. 5	316	265	581
205 Hillside No. 1	191	132	323
210 Hillside No. 2	506	419	925
215 Hillside No. 3	270	249	519
220 Hillside No. 4	326	368	694
225 Hillside No. 5	457	324	781
230 Hillside No. 6	662	427	1,089
235 Hillside No. 7	545	285	830
250 Southeast Anchorage No. 1	252	260	512
255 Southeast Anchorage No. 2	215	193	408
260 Southeast Anchorage No. 3	278	267	545
265 Southeast Anchorage No. 4	344	283	627
270 Southeast Anchorage No. 5	472	363	835

Precinct	Unresolved Write-In
MOA	
Municipality of Anchorage	
115 South Anchorage No. 1	0
120 South Anchorage No. 2	0
125 South Anchorage No. 3	0
130 South Anchorage No. 4	0
135 South Anchorage No. 5	0
140 Stuckagain Heights	0
150 Dimond	0
155 Oceanview No. 1	0
160 Oceanview No. 2	0
165 Oceanview No. 3	0
170 Oceanview No. 4	0
175 Oceanview No. 5	0
205 Hillside No. 1	0
210 Hillside No. 2	0
215 Hillside No. 3	0
220 Hillside No. 4	0
225 Hillside No. 5	0
230 Hillside No. 6	0
235 Hillside No. 7	0
250 Southeast Anchorage No. 1	0
255 Southeast Anchorage No. 2	0
260 Southeast Anchorage No. 3	0
265 Southeast Anchorage No. 4	0
270 Southeast Anchorage No. 5	0

Precinct	Times Cast	Registered Voters
275 Southeast Anchorage No. 6	996	2,192
305 South Midtown No. 1	150	647
310 South Midtown No. 2	742	3,547
315 South Midtown No. 3	927	3,504
320 South Midtown No. 4	656	3,700
325 South Midtown No. 5	739	3,595
350 North Midtown No. 1	316	1,135
355 North Midtown No. 2	302	1,349
360 North Midtown No. 3	245	1,094
365 North Midtown No. 4	382	3,141
370 North Midtown No. 5	669	2,967
375 North Midtown No. 6	587	2,095
380 North Midtown No. 7	1,443	2,764
405 Southwest Anchorage No. 1	656	1,766
410 Southwest Anchorage No. 2	777	2,377
415 Southwest Anchorage No. 3	834	2,664
420 Southwest Anchorage No. 4	469	2,688
425 Southwest Anchorage No. 5	888	2,460
430 Southwest Anchorage No. 6	1,242	3,272
450 West Anchorage No. 1	1,009	1,858
455 West Anchorage No. 2	666	2,251
460 West Anchorage No. 3	953	3,322
465 West Anchorage No. 4	471	1,844
470 West Anchorage No. 5	948	2,480
475 West Anchorage No. 6	748	1,972
480 West Anchorage No. 7	455	1,785
505 Downtown Anchorage No. 1	613	1,724

Precinct	Yes	No	Total Votes
275 Southeast Anchorage No. 6	618	315	933
305 South Midtown No. 1	62	71	133
310 South Midtown No. 2	367	338	705
315 South Midtown No. 3	474	373	847
320 South Midtown No. 4	337	265	602
325 South Midtown No. 5	427	272	699
350 North Midtown No. 1	201	94	295
355 North Midtown No. 2	181	96	277
360 North Midtown No. 3	126	101	227
365 North Midtown No. 4	224	119	343
370 North Midtown No. 5	390	216	606
375 North Midtown No. 6	349	196	545
380 North Midtown No. 7	909	413	1,322
405 Southwest Anchorage No. 1	348	267	615
410 Southwest Anchorage No. 2	400	318	718
415 Southwest Anchorage No. 3	413	358	771
420 Southwest Anchorage No. 4	226	200	426
425 Southwest Anchorage No. 5	470	342	812
430 Southwest Anchorage No. 6	634	520	1,154
450 West Anchorage No. 1	744	193	937
455 West Anchorage No. 2	433	183	616
460 West Anchorage No. 3	587	283	870
465 West Anchorage No. 4	255	184	439
470 West Anchorage No. 5	545	336	881
475 West Anchorage No. 6	415	289	704
480 West Anchorage No. 7	233	192	425
505 Downtown Anchorage No. 1	421	153	574

Precinct	Unresolved Write-In
275 Southeast Anchorage No. 6	0
305 South Midtown No. 1	0
310 South Midtown No. 2	0
315 South Midtown No. 3	0
320 South Midtown No. 4	0
325 South Midtown No. 5	0
350 North Midtown No. 1	0
355 North Midtown No. 2	0
360 North Midtown No. 3	0
365 North Midtown No. 4	0
370 North Midtown No. 5	0
375 North Midtown No. 6	0
380 North Midtown No. 7	0
405 Southwest Anchorage No. 1	0
410 Southwest Anchorage No. 2	0
415 Southwest Anchorage No. 3	0
420 Southwest Anchorage No. 4	0
425 Southwest Anchorage No. 5	0
430 Southwest Anchorage No. 6	0
450 West Anchorage No. 1	0
455 West Anchorage No. 2	0
460 West Anchorage No. 3	0
465 West Anchorage No. 4	0
470 West Anchorage No. 5	0
475 West Anchorage No. 6	0
480 West Anchorage No. 7	0
505 Downtown Anchorage No. 1	0

Precinct	Times Cast	Registered Voters
510 Downtown Anchorage No. 2	864	1,753
515 Downtown Anchorage No. 3	579	996
520 Downtown Anchorage No. 4	696	2,950
525 Downtown Anchorage No. 5	458	2,760
530 Downtown Anchorage No. 6	220	1,846
535 Downtown Anchorage No. 7	521	2,726
550 Government Hill	342	1,575
555 JBER	283	7,124
560 North Muldoon	291	1,931
565 Ship Creek	118	985
605 Airport Heights No. 1	814	2,277
610 Airport Heights No. 2	565	3,864
615 Mountainview No. 1	172	1,954
620 Mountainview No. 2	210	2,541
625 South Mountainview	314	2,462
650 University No. 1	169	996
655 Univeristy No. 2	556	3,786
660 University No. 3	855	2,954
665 University No. 4	411	1,554
670 University No. 5	1,304	4,536
705 East Anchorage No. 1	837	2,251
710 East Anchorage No. 2	978	2,951
715 East Anchorage No. 3	845	4,070
720 East Anchorage No. 4	940	2,619
725 East Anchorage No. 5	1,201	3,592
750 Northeast Anchorage No. 1	578	3,663
755 Northeast Anchorage No. 2	487	3,791

Precinct	Yes	No	Total Votes
510 Downtown Anchorage No. 2	652	153	805
515 Downtown Anchorage No. 3	412	128	540
520 Downtown Anchorage No. 4	475	180	655
525 Downtown Anchorage No. 5	299	114	413
530 Downtown Anchorage No. 6	121	70	191
535 Downtown Anchorage No. 7	305	165	470
550 Government Hill	223	92	315
555 JBER	180	80	260
560 North Muldoon	150	107	257
565 Ship Creek	83	26	109
605 Airport Heights No. 1	571	182	753
610 Airport Heights No. 2	310	203	513
615 Mountainview No. 1	89	73	162
620 Mountainview No. 2	109	81	190
625 South Mountainview	151	130	281
650 University No. 1	84	61	145
655 Univeristy No. 2	305	202	507
660 University No. 3	536	259	795
665 University No. 4	241	137	378
670 University No. 5	698	513	1,211
705 East Anchorage No. 1	451	328	779
710 East Anchorage No. 2	475	439	914
715 East Anchorage No. 3	402	379	781
720 East Anchorage No. 4	535	338	873
725 East Anchorage No. 5	619	512	1,131
750 Northeast Anchorage No. 1	266	263	529
755 Northeast Anchorage No. 2	210	255	465

Precinct	Unresolved Write-In
510 Downtown Anchorage No. 2	0
515 Downtown Anchorage No. 3	0
520 Downtown Anchorage No. 4	0
525 Downtown Anchorage No. 5	0
530 Downtown Anchorage No. 6	0
535 Downtown Anchorage No. 7	0
550 Government Hill	0
555 JBER	0
560 North Muldoon	0
565 Ship Creek	0
605 Airport Heights No. 1	0
610 Airport Heights No. 2	0
615 Mountainview No. 1	0
620 Mountainview No. 2	0
625 South Mountainview	0
650 University No. 1	0
655 Univeristy No. 2	0
660 University No. 3	0
665 University No. 4	0
670 University No. 5	0
705 East Anchorage No. 1	0
710 East Anchorage No. 2	0
715 East Anchorage No. 3	0
720 East Anchorage No. 4	0
725 East Anchorage No. 5	0
750 Northeast Anchorage No. 1	0
755 Northeast Anchorage No. 2	0

Precinct	Times Cast	Registered Voters
760 Northeast Anchorage No. 3	638	3,874
765 Northeast Anchorage No. 4	360	2,739
Municipality of Anchorage - Total	55,084	201,513
Cumulative		
Cumulative	0	0
Cumulative - Total	0	0
MOA - Total	55,084	201,513

Precinct	Yes	No	Total Votes
760 Northeast Anchorage No. 3	279	310	589
765 Northeast Anchorage No. 4	181	142	323
Municipality of Anchorage - Total	30,528	20,623	51,151
Cumulative			
Cumulative	0	0	0
Cumulative - Total	0	0	0
MOA - Total	30,528	20,623	51,151

Precinct	Unresolved Write-In
760 Northeast Anchorage No. 3	0
765 Northeast Anchorage No. 4	0
Municipality of Anchorage - Total	0
Cumulative	
Cumulative	0
Cumulative - Total	0
MOA - Total	0

PROPOSITION 7 - GIRDWOOD VALLEY SERVICE AREA LOCAL HOUSING/ECONOMIC POWER (Vote for 1)

Precinct	Times Cast	Registered Voters
MOA		
Municipality of Anchorage		
105 Girdwood	839	1,881
Municipality of Anchorage - Total	839	1,881
Cumulative		
Cumulative	0	0
Cumulative - Total	0	0
MOA - Total	839	1,881

Precinct	Yes	No	Total Votes
MOA			
Municipality of Anchorage			
105 Girdwood	634	156	790
Municipality of Anchorage - Total	634	156	790
Cumulative			
Cumulative	0	0	0
Cumulative - Total	0	0	0
MOA - Total	634	156	790

Precinct	Unresolved Write-In
MOA	
Municipality of Anchorage	
105 Girdwood	0
Municipality of Anchorage - Total	0
Cumulative	
Cumulative	0
Cumulative - Total	0
MOA - Total	0

PROPOSITION 8 - APPROVING ANNEXATION OF GRANDEUR LOTS 1-5 TO RCVH (Vote for 1)

Precinct	Times Cast	Registered Voters
MOA		
Municipality of Anchorage		
135 South Anchorage No. 5	123	319
Municipality of Anchorage - Total	123	319
Cumulative		
Cumulative	0	0
Cumulative - Total	0	0
MOA - Total	123	319

Precinct	Yes	No	Total Votes
MOA			
Municipality of Anchorage			
135 South Anchorage No. 5	80	34	114
Municipality of Anchorage - Total	80	34	114
Cumulative			
Cumulative	0	0	0
Cumulative - Total	0	0	0
MOA - Total	80	34	114

Precinct	Unresolved Write-In
MOA	
Municipality of Anchorage	
135 South Anchorage No. 5	0
Municipality of Anchorage - Total	0
Cumulative	
Cumulative	0
Cumulative - Total	0
MOA - Total	0

PROPOSITION 9 - APPROVING ANNEXATION OF SPRUCE TERRACES TO SGV (Vote for 1)

Precinct	Times Cast	Registered Voters
MOA		
Municipality of Anchorage		
130 South Anchorage No. 4	732	1,541
Municipality of Anchorage - Total	732	1,541
Cumulative		
Cumulative	0	0
Cumulative - Total	0	0
MOA - Total	732	1,541

Precinct	Yes	No	Total Votes
MOA			
Municipality of Anchorage			
130 South Anchorage No. 4	438	226	664
Municipality of Anchorage - Total	438	226	664
Cumulative			
Cumulative	0	0	0
Cumulative - Total	0	0	0
MOA - Total	438	226	664

Precinct	Unresolved Write-In
MOA	
Municipality of Anchorage	
130 South Anchorage No. 4	0
Municipality of Anchorage - Total	0
Cumulative	
Cumulative	0
Cumulative - Total	0
MOA - Total	0

PROPOSITION 10 - APPROVING DE-ANNEXATION OF CROMWELL HEIGHTS BLK 1, LOTS 1-2 (Vote for 1)

Precinct	Times Cast	Registered Voters
MOA		
Municipality of Anchorage		
230 Hillside No. 6	79	159
Municipality of Anchorage - Total	79	159
Cumulative		
Cumulative	0	0
Cumulative - Total	0	0
MOA - Total	79	159

Precinct	Yes	No	Total Votes
MOA			
Municipality of Anchorage			
230 Hillside No. 6	44	22	66
Municipality of Anchorage - Total	44	22	66
Cumulative			
Cumulative	0	0	0
Cumulative - Total	0	0	0
MOA - Total	44	22	66

Precinct	Unresolved Write-In
MOA	
Municipality of Anchorage	
230 Hillside No. 6	0
Municipality of Anchorage - Total	0
Cumulative	
Cumulative	0
Cumulative - Total	0
MOA - Total	0

PROPOSITION 11 - CHARTER AMENDMENT - SECTION 13.11 TO CHANGE TRUST FUND MANAGEMENT (Vote for 1)

Precinct	Times Cast	Registered Voters
MOA		
Municipality of Anchorage		
105 Girdwood	854	1,952
110 Indian	116	296
115 South Anchorage No. 1	1,265	2,832
120 South Anchorage No. 2	1,551	3,218
125 South Anchorage No. 3	1,339	2,822
130 South Anchorage No. 4	1,386	3,015
135 South Anchorage No. 5	636	1,335
140 Stuckagain Heights	273	440
150 Dimond	439	3,350
155 Oceanview No. 1	1,007	3,092
160 Oceanview No. 2	735	1,849
165 Oceanview No. 3	777	2,736
170 Oceanview No. 4	886	1,937
175 Oceanview No. 5	619	1,935
205 Hillside No. 1	360	2,388
210 Hillside No. 2	1,005	3,677
215 Hillside No. 3	558	1,558
220 Hillside No. 4	727	1,930
225 Hillside No. 5	831	1,638
230 Hillside No. 6	1,160	2,196
235 Hillside No. 7	869	1,639
250 Southeast Anchorage No. 1	553	3,202
255 Southeast Anchorage No. 2	446	1,623
260 Southeast Anchorage No. 3	587	2,504
265 Southeast Anchorage No. 4	679	2,101

Precinct	Yes	No	Total Votes
MOA			
Municipality of Anchorage			
105 Girdwood	507	183	690
110 Indian	63	36	99
115 South Anchorage No. 1	653	496	1,149
120 South Anchorage No. 2	801	611	1,412
125 South Anchorage No. 3	699	500	1,199
130 South Anchorage No. 4	768	480	1,248
135 South Anchorage No. 5	366	216	582
140 Stuckagain Heights	168	87	255
150 Dimond	210	192	402
155 Oceanview No. 1	537	388	925
160 Oceanview No. 2	376	306	682
165 Oceanview No. 3	372	332	704
170 Oceanview No. 4	465	351	816
175 Oceanview No. 5	319	248	567
205 Hillside No. 1	184	126	310
210 Hillside No. 2	499	400	899
215 Hillside No. 3	263	248	511
220 Hillside No. 4	329	357	686
225 Hillside No. 5	445	314	759
230 Hillside No. 6	639	404	1,043
235 Hillside No. 7	468	316	784
250 Southeast Anchorage No. 1	268	231	499
255 Southeast Anchorage No. 2	233	172	405
260 Southeast Anchorage No. 3	310	229	539
265 Southeast Anchorage No. 4	331	270	601

Precinct	Unresolved Write-In
MOA	
Municipality of Anchorage	
105 Girdwood	0
110 Indian	0
115 South Anchorage No. 1	0
120 South Anchorage No. 2	0
125 South Anchorage No. 3	0
130 South Anchorage No. 4	0
135 South Anchorage No. 5	0
140 Stuckagain Heights	0
150 Dimond	0
155 Oceanview No. 1	0
160 Oceanview No. 2	0
165 Oceanview No. 3	0
170 Oceanview No. 4	0
175 Oceanview No. 5	0
205 Hillside No. 1	0
210 Hillside No. 2	0
215 Hillside No. 3	0
220 Hillside No. 4	0
225 Hillside No. 5	0
230 Hillside No. 6	0
235 Hillside No. 7	0
250 Southeast Anchorage No. 1	0
255 Southeast Anchorage No. 2	0
260 Southeast Anchorage No. 3	0
265 Southeast Anchorage No. 4	0

Precinct	Times Cast	Registered Voters
270 Southeast Anchorage No. 5	907	3,183
275 Southeast Anchorage No. 6	996	2,192
305 South Midtown No. 1	150	647
310 South Midtown No. 2	742	3,547
315 South Midtown No. 3	927	3,504
320 South Midtown No. 4	656	3,700
325 South Midtown No. 5	739	3,595
350 North Midtown No. 1	316	1,135
355 North Midtown No. 2	302	1,349
360 North Midtown No. 3	245	1,094
365 North Midtown No. 4	382	3,141
370 North Midtown No. 5	669	2,967
375 North Midtown No. 6	587	2,095
380 North Midtown No. 7	1,443	2,764
405 Southwest Anchorage No. 1	656	1,766
410 Southwest Anchorage No. 2	777	2,377
415 Southwest Anchorage No. 3	834	2,664
420 Southwest Anchorage No. 4	469	2,688
425 Southwest Anchorage No. 5	888	2,460
430 Southwest Anchorage No. 6	1,242	3,272
450 West Anchorage No. 1	1,009	1,858
455 West Anchorage No. 2	666	2,251
460 West Anchorage No. 3	953	3,322
465 West Anchorage No. 4	471	1,844
470 West Anchorage No. 5	948	2,480
475 West Anchorage No. 6	748	1,972
480 West Anchorage No. 7	455	1,785

Precinct	Yes	No	Total Votes
270 Southeast Anchorage No. 5	451	356	807
275 Southeast Anchorage No. 6	598	300	898
305 South Midtown No. 1	64	72	136
310 South Midtown No. 2	381	310	691
315 South Midtown No. 3	478	355	833
320 South Midtown No. 4	336	255	591
325 South Midtown No. 5	428	248	676
350 North Midtown No. 1	199	84	283
355 North Midtown No. 2	168	94	262
360 North Midtown No. 3	131	87	218
365 North Midtown No. 4	219	119	338
370 North Midtown No. 5	354	238	592
375 North Midtown No. 6	347	181	528
380 North Midtown No. 7	879	411	1,290
405 Southwest Anchorage No. 1	345	249	594
410 Southwest Anchorage No. 2	372	327	699
415 Southwest Anchorage No. 3	397	356	753
420 Southwest Anchorage No. 4	227	192	419
425 Southwest Anchorage No. 5	458	329	787
430 Southwest Anchorage No. 6	631	499	1,130
450 West Anchorage No. 1	701	204	905
455 West Anchorage No. 2	428	168	596
460 West Anchorage No. 3	537	305	842
465 West Anchorage No. 4	253	168	421
470 West Anchorage No. 5	520	333	853
475 West Anchorage No. 6	402	283	685
480 West Anchorage No. 7	229	184	413

Precinct	Unresolved Write-In
270 Southeast Anchorage No. 5	0
275 Southeast Anchorage No. 6	0
305 South Midtown No. 1	0
310 South Midtown No. 2	0
315 South Midtown No. 3	0
320 South Midtown No. 4	0
325 South Midtown No. 5	0
350 North Midtown No. 1	0
355 North Midtown No. 2	0
360 North Midtown No. 3	0
365 North Midtown No. 4	0
370 North Midtown No. 5	0
375 North Midtown No. 6	0
380 North Midtown No. 7	0
405 Southwest Anchorage No. 1	0
410 Southwest Anchorage No. 2	0
415 Southwest Anchorage No. 3	0
420 Southwest Anchorage No. 4	0
425 Southwest Anchorage No. 5	0
430 Southwest Anchorage No. 6	0
450 West Anchorage No. 1	0
455 West Anchorage No. 2	0
460 West Anchorage No. 3	0
465 West Anchorage No. 4	0
470 West Anchorage No. 5	0
475 West Anchorage No. 6	0
480 West Anchorage No. 7	0

Precinct	Times Cast	Registered Voters
505 Downtown Anchorage No. 1	613	1,724
510 Downtown Anchorage No. 2	864	1,753
515 Downtown Anchorage No. 3	579	996
520 Downtown Anchorage No. 4	696	2,950
525 Downtown Anchorage No. 5	458	2,760
530 Downtown Anchorage No. 6	220	1,846
535 Downtown Anchorage No. 7	521	2,726
550 Government Hill	342	1,575
555 JBER	283	7,124
560 North Muldoon	291	1,931
565 Ship Creek	118	985
605 Airport Heights No. 1	814	2,277
610 Airport Heights No. 2	565	3,864
615 Mountainview No. 1	172	1,954
620 Mountainview No. 2	210	2,541
625 South Mountainview	314	2,462
650 University No. 1	169	996
655 Univeristy No. 2	556	3,786
660 University No. 3	855	2,954
665 University No. 4	411	1,554
670 University No. 5	1,304	4,536
705 East Anchorage No. 1	837	2,251
710 East Anchorage No. 2	978	2,951
715 East Anchorage No. 3	845	4,070
720 East Anchorage No. 4	940	2,619
725 East Anchorage No. 5	1,201	3,592
750 Northeast Anchorage No. 1	578	3,663

Precinct	Yes	No	Total Votes
505 Downtown Anchorage No. 1	409	145	554
510 Downtown Anchorage No. 2	604	169	773
515 Downtown Anchorage No. 3	347	169	516
520 Downtown Anchorage No. 4	426	186	612
525 Downtown Anchorage No. 5	279	119	398
530 Downtown Anchorage No. 6	122	61	183
535 Downtown Anchorage No. 7	292	172	464
550 Government Hill	207	102	309
555 JBER	169	81	250
560 North Muldoon	147	104	251
565 Ship Creek	64	39	103
605 Airport Heights No. 1	521	187	708
610 Airport Heights No. 2	321	180	501
615 Mountainview No. 1	91	66	157
620 Mountainview No. 2	103	82	185
625 South Mountainview	151	128	279
650 University No. 1	87	53	140
655 Univeristy No. 2	303	193	496
660 University No. 3	488	288	776
665 University No. 4	231	135	366
670 University No. 5	683	507	1,190
705 East Anchorage No. 1	468	294	762
710 East Anchorage No. 2	486	394	880
715 East Anchorage No. 3	392	371	763
720 East Anchorage No. 4	541	307	848
725 East Anchorage No. 5	661	447	1,108
750 Northeast Anchorage No. 1	280	241	521

Precinct	Unresolved Write-In
505 Downtown Anchorage No. 1	0
510 Downtown Anchorage No. 2	0
515 Downtown Anchorage No. 3	0
520 Downtown Anchorage No. 4	0
525 Downtown Anchorage No. 5	0
530 Downtown Anchorage No. 6	0
535 Downtown Anchorage No. 7	0
550 Government Hill	0
555 JBER	0
560 North Muldoon	0
565 Ship Creek	0
605 Airport Heights No. 1	0
610 Airport Heights No. 2	0
615 Mountainview No. 1	0
620 Mountainview No. 2	0
625 South Mountainview	0
650 University No. 1	0
655 Univeristy No. 2	0
660 University No. 3	0
665 University No. 4	0
670 University No. 5	0
705 East Anchorage No. 1	0
710 East Anchorage No. 2	0
715 East Anchorage No. 3	0
720 East Anchorage No. 4	0
725 East Anchorage No. 5	0
750 Northeast Anchorage No. 1	0

Precinct	Times Cast	Registered Voters
755 Northeast Anchorage No. 2	487	3,791
760 Northeast Anchorage No. 3	638	3,874
765 Northeast Anchorage No. 4	360	2,739
805 Chugach Park No. 1	1,329	4,207
810 Eagle River No. 1	805	2,671
815 Eagle River No. 2	709	2,891
820 Hiland	837	2,670
825 Meadow Creek No. 1	755	2,499
830 Meadow Creek No. 2	490	1,306
850 Chugach Park No. 2	847	2,422
855 Chugiak	321	1,100
860 Eagle River No. 3	511	2,838
865 Eklutna	730	2,038
870 Fire Lake	741	2,725
875 Peters Creek No. 1	1,007	2,739
880 Peters Creek No. 2	557	1,679
999 Areawide	134	0
9991 District 1 Areawide	11	0
9992 District 2 Areawide	6	0
9993 District 3 Areawide	4	0
9994 District 4 Areawide	0	0
9995 District 5 Areawide	5	0
9996 District 6 Areawide	0	0
Municipality of Anchorage - Total	65,853	235,546
Cumulative		
Cumulative	0	0
Cumulative - Total	0	0
MOA - Total	65,853	235,546

Precinct	Yes	No	Total Votes
755 Northeast Anchorage No. 2	221	236	457
760 Northeast Anchorage No. 3	308	271	579
765 Northeast Anchorage No. 4	171	152	323
805 Chugach Park No. 1	666	533	1,199
810 Eagle River No. 1	367	359	726
815 Eagle River No. 2	405	238	643
820 Hiland	442	336	778
825 Meadow Creek No. 1	357	323	680
830 Meadow Creek No. 2	206	229	435
850 Chugach Park No. 2	434	330	764
855 Chugiak	151	139	290
860 Eagle River No. 3	237	227	464
865 Eklutna	346	314	660
870 Fire Lake	320	353	673
875 Peters Creek No. 1	453	447	900
880 Peters Creek No. 2	265	217	482
999 Areawide	65	51	116
9991 District 1 Areawide	5	3	8
9992 District 2 Areawide	2	4	6
9993 District 3 Areawide	3	0	3
9994 District 4 Areawide	0	0	0
9995 District 5 Areawide	2	1	3
9996 District 6 Areawide	0	0	0
Municipality of Anchorage - Total	35,105	24,183	59,288
Cumulative			
Cumulative	0	0	0
Cumulative - Total	0	0	0
MOA - Total	35,105	24,183	59,288

Precinct	Unresolved Write-In
755 Northeast Anchorage No. 2	0
760 Northeast Anchorage No. 3	0
765 Northeast Anchorage No. 4	0
805 Chugach Park No. 1	0
810 Eagle River No. 1	0
815 Eagle River No. 2	0
820 Hiland	0
825 Meadow Creek No. 1	0
830 Meadow Creek No. 2	0
850 Chugach Park No. 2	0
855 Chugiak	0
860 Eagle River No. 3	0
865 Eklutna	0
870 Fire Lake	0
875 Peters Creek No. 1	0
880 Peters Creek No. 2	0
999 Areawide	0
9991 District 1 Areawide	0
9992 District 2 Areawide	0
9993 District 3 Areawide	0
9994 District 4 Areawide	0
9995 District 5 Areawide	0
9996 District 6 Areawide	0
Municipality of Anchorage - Total	0
Cumulative	
Cumulative	0
Cumulative - Total	0
MOA - Total	0

PROPOSITION 12 - RESIDENTIAL REAL PROPERTY TAX EXEMPTION INCREASE (Vote for 1)

Precinct	Times Cast	Registered Voters
MOA		
Municipality of Anchorage		
105 Girdwood	854	1,952
110 Indian	116	296
115 South Anchorage No. 1	1,265	2,832
120 South Anchorage No. 2	1,551	3,218
125 South Anchorage No. 3	1,339	2,822
130 South Anchorage No. 4	1,386	3,015
135 South Anchorage No. 5	636	1,335
140 Stuckagain Heights	273	440
150 Dimond	439	3,350
155 Oceanview No. 1	1,007	3,092
160 Oceanview No. 2	735	1,849
165 Oceanview No. 3	777	2,736
170 Oceanview No. 4	886	1,937
175 Oceanview No. 5	619	1,935
205 Hillside No. 1	360	2,388
210 Hillside No. 2	1,005	3,677
215 Hillside No. 3	558	1,558
220 Hillside No. 4	727	1,930
225 Hillside No. 5	831	1,638
230 Hillside No. 6	1,160	2,196
235 Hillside No. 7	869	1,639
250 Southeast Anchorage No. 1	553	3,202
255 Southeast Anchorage No. 2	446	1,623
260 Southeast Anchorage No. 3	587	2,504
265 Southeast Anchorage No. 4	679	2,101

Precinct	Yes	No	Total Votes
MOA			
Municipality of Anchorage			
105 Girdwood	625	149	774
110 Indian	75	30	105
115 South Anchorage No. 1	868	314	1,182
120 South Anchorage No. 2	1,115	358	1,473
125 South Anchorage No. 3	931	317	1,248
130 South Anchorage No. 4	1,016	284	1,300
135 South Anchorage No. 5	474	125	599
140 Stuckagain Heights	192	70	262
150 Dimond	251	164	415
155 Oceanview No. 1	705	244	949
160 Oceanview No. 2	508	191	699
165 Oceanview No. 3	511	208	719
170 Oceanview No. 4	624	211	835
175 Oceanview No. 5	427	154	581
205 Hillside No. 1	214	111	325
210 Hillside No. 2	648	282	930
215 Hillside No. 3	391	133	524
220 Hillside No. 4	521	175	696
225 Hillside No. 5	563	221	784
230 Hillside No. 6	831	267	1,098
235 Hillside No. 7	626	202	828
250 Southeast Anchorage No. 1	352	155	507
255 Southeast Anchorage No. 2	298	114	412
260 Southeast Anchorage No. 3	403	146	549
265 Southeast Anchorage No. 4	482	144	626

Precinct	Unresolved Write-In
MOA	
Municipality of Anchorage	
105 Girdwood	0
110 Indian	0
115 South Anchorage No. 1	0
120 South Anchorage No. 2	0
125 South Anchorage No. 3	0
130 South Anchorage No. 4	0
135 South Anchorage No. 5	0
140 Stuckagain Heights	0
150 Dimond	0
155 Oceanview No. 1	0
160 Oceanview No. 2	0
165 Oceanview No. 3	0
170 Oceanview No. 4	0
175 Oceanview No. 5	0
205 Hillside No. 1	0
210 Hillside No. 2	0
215 Hillside No. 3	0
220 Hillside No. 4	0
225 Hillside No. 5	0
230 Hillside No. 6	0
235 Hillside No. 7	0
250 Southeast Anchorage No. 1	0
255 Southeast Anchorage No. 2	0
260 Southeast Anchorage No. 3	0
265 Southeast Anchorage No. 4	0

Precinct	Times Cast	Registered Voters
270 Southeast Anchorage No. 5	907	3,183
275 Southeast Anchorage No. 6	996	2,192
305 South Midtown No. 1	150	647
310 South Midtown No. 2	742	3,547
315 South Midtown No. 3	927	3,504
320 South Midtown No. 4	656	3,700
325 South Midtown No. 5	739	3,595
350 North Midtown No. 1	316	1,135
355 North Midtown No. 2	302	1,349
360 North Midtown No. 3	245	1,094
365 North Midtown No. 4	382	3,141
370 North Midtown No. 5	669	2,967
375 North Midtown No. 6	587	2,095
380 North Midtown No. 7	1,443	2,764
405 Southwest Anchorage No. 1	656	1,766
410 Southwest Anchorage No. 2	777	2,377
415 Southwest Anchorage No. 3	834	2,664
420 Southwest Anchorage No. 4	469	2,688
425 Southwest Anchorage No. 5	888	2,460
430 Southwest Anchorage No. 6	1,242	3,272
450 West Anchorage No. 1	1,009	1,858
455 West Anchorage No. 2	666	2,251
460 West Anchorage No. 3	953	3,322
465 West Anchorage No. 4	471	1,844
470 West Anchorage No. 5	948	2,480
475 West Anchorage No. 6	748	1,972
480 West Anchorage No. 7	455	1,785

Precinct	Yes	No	Total Votes
270 Southeast Anchorage No. 5	613	219	832
275 Southeast Anchorage No. 6	669	263	932
305 South Midtown No. 1	90	44	134
310 South Midtown No. 2	517	193	710
315 South Midtown No. 3	657	205	862
320 South Midtown No. 4	403	206	609
325 South Midtown No. 5	533	161	694
350 North Midtown No. 1	203	90	293
355 North Midtown No. 2	200	71	271
360 North Midtown No. 3	156	71	227
365 North Midtown No. 4	214	128	342
370 North Midtown No. 5	427	182	609
375 North Midtown No. 6	406	137	543
380 North Midtown No. 7	960	370	1,330
405 Southwest Anchorage No. 1	476	147	623
410 Southwest Anchorage No. 2	518	199	717
415 Southwest Anchorage No. 3	568	212	780
420 Southwest Anchorage No. 4	291	132	423
425 Southwest Anchorage No. 5	605	208	813
430 Southwest Anchorage No. 6	834	322	1,156
450 West Anchorage No. 1	693	242	935
455 West Anchorage No. 2	454	165	619
460 West Anchorage No. 3	616	255	871
465 West Anchorage No. 4	310	125	435
470 West Anchorage No. 5	642	245	887
475 West Anchorage No. 6	504	199	703
480 West Anchorage No. 7	298	129	427

Precinct	Unresolved Write-In
270 Southeast Anchorage No. 5	0
275 Southeast Anchorage No. 6	0
305 South Midtown No. 1	0
310 South Midtown No. 2	0
315 South Midtown No. 3	0
320 South Midtown No. 4	0
325 South Midtown No. 5	0
350 North Midtown No. 1	0
355 North Midtown No. 2	0
360 North Midtown No. 3	0
365 North Midtown No. 4	0
370 North Midtown No. 5	0
375 North Midtown No. 6	0
380 North Midtown No. 7	0
405 Southwest Anchorage No. 1	0
410 Southwest Anchorage No. 2	0
415 Southwest Anchorage No. 3	0
420 Southwest Anchorage No. 4	0
425 Southwest Anchorage No. 5	0
430 Southwest Anchorage No. 6	0
450 West Anchorage No. 1	0
455 West Anchorage No. 2	0
460 West Anchorage No. 3	0
465 West Anchorage No. 4	0
470 West Anchorage No. 5	0
475 West Anchorage No. 6	0
480 West Anchorage No. 7	0

Precinct	Times Cast	Registered Voters
505 Downtown Anchorage No. 1	613	1,724
510 Downtown Anchorage No. 2	864	1,753
515 Downtown Anchorage No. 3	579	996
520 Downtown Anchorage No. 4	696	2,950
525 Downtown Anchorage No. 5	458	2,760
530 Downtown Anchorage No. 6	220	1,846
535 Downtown Anchorage No. 7	521	2,726
550 Government Hill	342	1,575
555 JBER	283	7,124
560 North Muldoon	291	1,931
565 Ship Creek	118	985
605 Airport Heights No. 1	814	2,277
610 Airport Heights No. 2	565	3,864
615 Mountainview No. 1	172	1,954
620 Mountainview No. 2	210	2,541
625 South Mountainview	314	2,462
650 University No. 1	169	996
655 Univeristy No. 2	556	3,786
660 University No. 3	855	2,954
665 University No. 4	411	1,554
670 University No. 5	1,304	4,536
705 East Anchorage No. 1	837	2,251
710 East Anchorage No. 2	978	2,951
715 East Anchorage No. 3	845	4,070
720 East Anchorage No. 4	940	2,619
725 East Anchorage No. 5	1,201	3,592
750 Northeast Anchorage No. 1	578	3,663

Precinct	Yes	No	Total Votes
505 Downtown Anchorage No. 1	383	191	574
510 Downtown Anchorage No. 2	572	227	799
515 Downtown Anchorage No. 3	360	176	536
520 Downtown Anchorage No. 4	431	212	643
525 Downtown Anchorage No. 5	269	145	414
530 Downtown Anchorage No. 6	111	73	184
535 Downtown Anchorage No. 7	340	138	478
550 Government Hill	213	106	319
555 JBER	174	84	258
560 North Muldoon	152	103	255
565 Ship Creek	72	37	109
605 Airport Heights No. 1	540	212	752
610 Airport Heights No. 2	338	169	507
615 Mountainview No. 1	114	48	162
620 Mountainview No. 2	124	64	188
625 South Mountainview	201	80	281
650 University No. 1	97	46	143
655 Univeristy No. 2	348	154	502
660 University No. 3	578	208	786
665 University No. 4	267	107	374
670 University No. 5	899	317	1,216
705 East Anchorage No. 1	589	199	788
710 East Anchorage No. 2	659	255	914
715 East Anchorage No. 3	556	233	789
720 East Anchorage No. 4	617	262	879
725 East Anchorage No. 5	849	285	1,134
750 Northeast Anchorage No. 1	356	179	535

Precinct	Unresolved Write-In
505 Downtown Anchorage No. 1	0
510 Downtown Anchorage No. 2	0
515 Downtown Anchorage No. 3	0
520 Downtown Anchorage No. 4	0
525 Downtown Anchorage No. 5	0
530 Downtown Anchorage No. 6	0
535 Downtown Anchorage No. 7	0
550 Government Hill	0
555 JBER	0
560 North Muldoon	0
565 Ship Creek	0
605 Airport Heights No. 1	0
610 Airport Heights No. 2	0
615 Mountainview No. 1	0
620 Mountainview No. 2	0
625 South Mountainview	0
650 University No. 1	0
655 Univeristy No. 2	0
660 University No. 3	0
665 University No. 4	0
670 University No. 5	0
705 East Anchorage No. 1	0
710 East Anchorage No. 2	0
715 East Anchorage No. 3	0
720 East Anchorage No. 4	0
725 East Anchorage No. 5	0
750 Northeast Anchorage No. 1	0

Precinct	Times Cast	Registered Voters
755 Northeast Anchorage No. 2	487	3,791
760 Northeast Anchorage No. 3	638	3,874
765 Northeast Anchorage No. 4	360	2,739
805 Chugach Park No. 1	1,329	4,207
810 Eagle River No. 1	805	2,671
815 Eagle River No. 2	709	2,891
820 Hiland	837	2,670
825 Meadow Creek No. 1	755	2,499
830 Meadow Creek No. 2	490	1,306
850 Chugach Park No. 2	847	2,422
855 Chugiak	321	1,100
860 Eagle River No. 3	511	2,838
865 Eklutna	730	2,038
870 Fire Lake	741	2,725
875 Peters Creek No. 1	1,007	2,739
880 Peters Creek No. 2	557	1,679
999 Areawide	134	0
9991 District 1 Areawide	11	0
9992 District 2 Areawide	6	0
9993 District 3 Areawide	4	0
9994 District 4 Areawide	0	0
9995 District 5 Areawide	5	0
9996 District 6 Areawide	0	0
Municipality of Anchorage - Total	65,853	235,546
Cumulative		
Cumulative	0	0
Cumulative - Total	0	0
MOA - Total	65,853	235,546

Precinct	Yes	No	Total Votes
755 Northeast Anchorage No. 2	303	165	468
760 Northeast Anchorage No. 3	428	167	595
765 Northeast Anchorage No. 4	237	89	326
805 Chugach Park No. 1	975	270	1,245
810 Eagle River No. 1	558	185	743
815 Eagle River No. 2	474	184	658
820 Hiland	642	150	792
825 Meadow Creek No. 1	520	188	708
830 Meadow Creek No. 2	338	117	455
850 Chugach Park No. 2	630	157	787
855 Chugiak	222	73	295
860 Eagle River No. 3	349	125	474
865 Eklutna	492	180	672
870 Fire Lake	495	196	691
875 Peters Creek No. 1	679	260	939
880 Peters Creek No. 2	385	118	503
999 Areawide	73	50	123
9991 District 1 Areawide	7	1	8
9992 District 2 Areawide	3	3	6
9993 District 3 Areawide	3	0	3
9994 District 4 Areawide	0	0	0
9995 District 5 Areawide	2	1	3
9996 District 6 Areawide	0	0	0
Municipality of Anchorage - Total	44,532	16,678	61,210
Cumulative			
Cumulative	0	0	0
Cumulative - Total	0	0	0
MOA - Total	44,532	16,678	61,210

Precinct	Unresolved Write-In
755 Northeast Anchorage No. 2	0
760 Northeast Anchorage No. 3	0
765 Northeast Anchorage No. 4	0
805 Chugach Park No. 1	0
810 Eagle River No. 1	0
815 Eagle River No. 2	0
820 Hiland	0
825 Meadow Creek No. 1	0
830 Meadow Creek No. 2	0
850 Chugach Park No. 2	0
855 Chugiak	0
860 Eagle River No. 3	0
865 Eklutna	0
870 Fire Lake	0
875 Peters Creek No. 1	0
880 Peters Creek No. 2	0
999 Areawide	0
9991 District 1 Areawide	0
9992 District 2 Areawide	0
9993 District 3 Areawide	0
9994 District 4 Areawide	0
9995 District 5 Areawide	0
9996 District 6 Areawide	0
Municipality of Anchorage - Total	0
Cumulative	
Cumulative	0
Cumulative - Total	0
MOA - Total	0

PROPOSITION 13 – CHARTER AMENDMENT - FILLING VACANCIES FOR ASSEMBLY AND MAYOR (Vote for 1)

Precinct	Times Cast	Registered Voters
MOA		
Municipality of Anchorage		
105 Girdwood	854	1,952
110 Indian	116	296
115 South Anchorage No. 1	1,265	2,832
120 South Anchorage No. 2	1,551	3,218
125 South Anchorage No. 3	1,339	2,822
130 South Anchorage No. 4	1,386	3,015
135 South Anchorage No. 5	636	1,335
140 Stuckagain Heights	273	440
150 Dimond	439	3,350
155 Oceanview No. 1	1,007	3,092
160 Oceanview No. 2	735	1,849
165 Oceanview No. 3	777	2,736
170 Oceanview No. 4	886	1,937
175 Oceanview No. 5	619	1,935
205 Hillside No. 1	360	2,388
210 Hillside No. 2	1,005	3,677
215 Hillside No. 3	558	1,558
220 Hillside No. 4	727	1,930
225 Hillside No. 5	831	1,638
230 Hillside No. 6	1,160	2,196
235 Hillside No. 7	869	1,639
250 Southeast Anchorage No. 1	553	3,202
255 Southeast Anchorage No. 2	446	1,623
260 Southeast Anchorage No. 3	587	2,504
265 Southeast Anchorage No. 4	679	2,101

Precinct	Yes	No	Total Votes
MOA			
Municipality of Anchorage			
105 Girdwood	416	294	710
110 Indian	50	51	101
115 South Anchorage No. 1	491	675	1,166
120 South Anchorage No. 2	596	845	1,441
125 South Anchorage No. 3	506	713	1,219
130 South Anchorage No. 4	569	686	1,255
135 South Anchorage No. 5	266	320	586
140 Stuckagain Heights	133	123	256
150 Dimond	154	249	403
155 Oceanview No. 1	432	501	933
160 Oceanview No. 2	266	424	690
165 Oceanview No. 3	285	423	708
170 Oceanview No. 4	369	452	821
175 Oceanview No. 5	259	312	571
205 Hillside No. 1	147	164	311
210 Hillside No. 2	385	521	906
215 Hillside No. 3	172	343	515
220 Hillside No. 4	233	454	687
225 Hillside No. 5	341	415	756
230 Hillside No. 6	471	589	1,060
235 Hillside No. 7	381	399	780
250 Southeast Anchorage No. 1	195	302	497
255 Southeast Anchorage No. 2	158	248	406
260 Southeast Anchorage No. 3	248	289	537
265 Southeast Anchorage No. 4	262	342	604

Precinct	Unresolved Write-In
MOA	
Municipality of Anchorage	
105 Girdwood	0
110 Indian	0
115 South Anchorage No. 1	0
120 South Anchorage No. 2	0
125 South Anchorage No. 3	0
130 South Anchorage No. 4	0
135 South Anchorage No. 5	0
140 Stuckagain Heights	0
150 Dimond	0
155 Oceanview No. 1	0
160 Oceanview No. 2	0
165 Oceanview No. 3	0
170 Oceanview No. 4	0
175 Oceanview No. 5	0
205 Hillside No. 1	0
210 Hillside No. 2	0
215 Hillside No. 3	0
220 Hillside No. 4	0
225 Hillside No. 5	0
230 Hillside No. 6	0
235 Hillside No. 7	0
250 Southeast Anchorage No. 1	0
255 Southeast Anchorage No. 2	0
260 Southeast Anchorage No. 3	0
265 Southeast Anchorage No. 4	0

Precinct	Times Cast	Registered Voters
270 Southeast Anchorage No. 5	907	3,183
275 Southeast Anchorage No. 6	996	2,192
305 South Midtown No. 1	150	647
310 South Midtown No. 2	742	3,547
315 South Midtown No. 3	927	3,504
320 South Midtown No. 4	656	3,700
325 South Midtown No. 5	739	3,595
350 North Midtown No. 1	316	1,135
355 North Midtown No. 2	302	1,349
360 North Midtown No. 3	245	1,094
365 North Midtown No. 4	382	3,141
370 North Midtown No. 5	669	2,967
375 North Midtown No. 6	587	2,095
380 North Midtown No. 7	1,443	2,764
405 Southwest Anchorage No. 1	656	1,766
410 Southwest Anchorage No. 2	777	2,377
415 Southwest Anchorage No. 3	834	2,664
420 Southwest Anchorage No. 4	469	2,688
425 Southwest Anchorage No. 5	888	2,460
430 Southwest Anchorage No. 6	1,242	3,272
450 West Anchorage No. 1	1,009	1,858
455 West Anchorage No. 2	666	2,251
460 West Anchorage No. 3	953	3,322
465 West Anchorage No. 4	471	1,844
470 West Anchorage No. 5	948	2,480
475 West Anchorage No. 6	748	1,972
480 West Anchorage No. 7	455	1,785

Precinct	Yes	No	Total Votes
270 Southeast Anchorage No. 5	368	450	818
275 Southeast Anchorage No. 6	475	429	904
305 South Midtown No. 1	43	91	134
310 South Midtown No. 2	297	403	700
315 South Midtown No. 3	357	481	838
320 South Midtown No. 4	289	305	594
325 South Midtown No. 5	350	324	674
350 North Midtown No. 1	147	135	282
355 North Midtown No. 2	126	141	267
360 North Midtown No. 3	101	118	219
365 North Midtown No. 4	196	143	339
370 North Midtown No. 5	306	300	606
375 North Midtown No. 6	255	278	533
380 North Midtown No. 7	714	569	1,283
405 Southwest Anchorage No. 1	258	349	607
410 Southwest Anchorage No. 2	288	414	702
415 Southwest Anchorage No. 3	303	447	750
420 Southwest Anchorage No. 4	178	232	410
425 Southwest Anchorage No. 5	366	432	798
430 Southwest Anchorage No. 6	479	661	1,140
450 West Anchorage No. 1	590	330	920
455 West Anchorage No. 2	331	274	605
460 West Anchorage No. 3	413	442	855
465 West Anchorage No. 4	207	220	427
470 West Anchorage No. 5	381	467	848
475 West Anchorage No. 6	310	381	691
480 West Anchorage No. 7	187	229	416

Precinct	Unresolved Write-In
270 Southeast Anchorage No. 5	0
275 Southeast Anchorage No. 6	0
305 South Midtown No. 1	0
310 South Midtown No. 2	0
315 South Midtown No. 3	0
320 South Midtown No. 4	0
325 South Midtown No. 5	0
350 North Midtown No. 1	0
355 North Midtown No. 2	0
360 North Midtown No. 3	0
365 North Midtown No. 4	0
370 North Midtown No. 5	0
375 North Midtown No. 6	0
380 North Midtown No. 7	0
405 Southwest Anchorage No. 1	0
410 Southwest Anchorage No. 2	0
415 Southwest Anchorage No. 3	0
420 Southwest Anchorage No. 4	0
425 Southwest Anchorage No. 5	0
430 Southwest Anchorage No. 6	0
450 West Anchorage No. 1	0
455 West Anchorage No. 2	0
460 West Anchorage No. 3	0
465 West Anchorage No. 4	0
470 West Anchorage No. 5	0
475 West Anchorage No. 6	0
480 West Anchorage No. 7	0

Precinct	Times Cast	Registered Voters
505 Downtown Anchorage No. 1	613	1,724
510 Downtown Anchorage No. 2	864	1,753
515 Downtown Anchorage No. 3	579	996
520 Downtown Anchorage No. 4	696	2,950
525 Downtown Anchorage No. 5	458	2,760
530 Downtown Anchorage No. 6	220	1,846
535 Downtown Anchorage No. 7	521	2,726
550 Government Hill	342	1,575
555 JBER	283	7,124
560 North Muldoon	291	1,931
565 Ship Creek	118	985
605 Airport Heights No. 1	814	2,277
610 Airport Heights No. 2	565	3,864
615 Mountainview No. 1	172	1,954
620 Mountainview No. 2	210	2,541
625 South Mountainview	314	2,462
650 University No. 1	169	996
655 Univeristy No. 2	556	3,786
660 University No. 3	855	2,954
665 University No. 4	411	1,554
670 University No. 5	1,304	4,536
705 East Anchorage No. 1	837	2,251
710 East Anchorage No. 2	978	2,951
715 East Anchorage No. 3	845	4,070
720 East Anchorage No. 4	940	2,619
725 East Anchorage No. 5	1,201	3,592
750 Northeast Anchorage No. 1	578	3,663

Precinct	Yes	No	Total Votes
505 Downtown Anchorage No. 1	354	198	552
510 Downtown Anchorage No. 2	519	258	777
515 Downtown Anchorage No. 3	294	223	517
520 Downtown Anchorage No. 4	363	251	614
525 Downtown Anchorage No. 5	251	153	404
530 Downtown Anchorage No. 6	104	81	185
535 Downtown Anchorage No. 7	259	199	458
550 Government Hill	186	122	308
555 JBER	133	116	249
560 North Muldoon	133	121	254
565 Ship Creek	64	39	103
605 Airport Heights No. 1	438	278	716
610 Airport Heights No. 2	258	248	506
615 Mountainview No. 1	78	82	160
620 Mountainview No. 2	95	93	188
625 South Mountainview	116	164	280
650 University No. 1	68	74	142
655 Univeristy No. 2	235	257	492
660 University No. 3	421	355	776
665 University No. 4	184	179	363
670 University No. 5	513	686	1,199
705 East Anchorage No. 1	366	394	760
710 East Anchorage No. 2	369	521	890
715 East Anchorage No. 3	317	455	772
720 East Anchorage No. 4	412	438	850
725 East Anchorage No. 5	511	603	1,114
750 Northeast Anchorage No. 1	223	302	525

Precinct	Unresolved Write-In
505 Downtown Anchorage No. 1	0
510 Downtown Anchorage No. 2	0
515 Downtown Anchorage No. 3	0
520 Downtown Anchorage No. 4	0
525 Downtown Anchorage No. 5	0
530 Downtown Anchorage No. 6	0
535 Downtown Anchorage No. 7	0
550 Government Hill	0
555 JBER	0
560 North Muldoon	0
565 Ship Creek	0
605 Airport Heights No. 1	0
610 Airport Heights No. 2	0
615 Mountainview No. 1	0
620 Mountainview No. 2	0
625 South Mountainview	0
650 University No. 1	0
655 Univeristy No. 2	0
660 University No. 3	0
665 University No. 4	0
670 University No. 5	0
705 East Anchorage No. 1	0
710 East Anchorage No. 2	0
715 East Anchorage No. 3	0
720 East Anchorage No. 4	0
725 East Anchorage No. 5	0
750 Northeast Anchorage No. 1	0

Precinct	Times Cast	Registered Voters
755 Northeast Anchorage No. 2	487	3,791
760 Northeast Anchorage No. 3	638	3,874
765 Northeast Anchorage No. 4	360	2,739
805 Chugach Park No. 1	1,329	4,207
810 Eagle River No. 1	805	2,671
815 Eagle River No. 2	709	2,891
820 Hiland	837	2,670
825 Meadow Creek No. 1	755	2,499
830 Meadow Creek No. 2	490	1,306
850 Chugach Park No. 2	847	2,422
855 Chugiak	321	1,100
860 Eagle River No. 3	511	2,838
865 Eklutna	730	2,038
870 Fire Lake	741	2,725
875 Peters Creek No. 1	1,007	2,739
880 Peters Creek No. 2	557	1,679
999 Areawide	134	0
9991 District 1 Areawide	11	0
9992 District 2 Areawide	6	0
9993 District 3 Areawide	4	0
9994 District 4 Areawide	0	0
9995 District 5 Areawide	5	0
9996 District 6 Areawide	0	0
Municipality of Anchorage - Total	65,853	235,546
Cumulative		
Cumulative	0	0
Cumulative - Total	0	0
MOA - Total	65,853	235,546

Precinct	Yes	No	Total Votes
755 Northeast Anchorage No. 2	165	298	463
760 Northeast Anchorage No. 3	230	348	578
765 Northeast Anchorage No. 4	133	187	320
805 Chugach Park No. 1	504	704	1,208
810 Eagle River No. 1	298	425	723
815 Eagle River No. 2	301	346	647
820 Hiland	288	482	770
825 Meadow Creek No. 1	240	445	685
830 Meadow Creek No. 2	142	301	443
850 Chugach Park No. 2	270	498	768
855 Chugiak	99	192	291
860 Eagle River No. 3	168	300	468
865 Eklutna	255	404	659
870 Fire Lake	227	450	677
875 Peters Creek No. 1	288	625	913
880 Peters Creek No. 2	176	317	493
999 Areawide	60	59	119
9991 District 1 Areawide	4	4	8
9992 District 2 Areawide	2	4	6
9993 District 3 Areawide	3	0	3
9994 District 4 Areawide	0	0	0
9995 District 5 Areawide	3	0	3
9996 District 6 Areawide	0	0	0
Municipality of Anchorage - Total	27,220	32,458	59,678
Cumulative			
Cumulative	0	0	0
Cumulative - Total	0	0	0
MOA - Total	27,220	32,458	59,678

Precinct	Unresolved Write-In
755 Northeast Anchorage No. 2	0
760 Northeast Anchorage No. 3	0
765 Northeast Anchorage No. 4	0
805 Chugach Park No. 1	0
810 Eagle River No. 1	0
815 Eagle River No. 2	0
820 Hiland	0
825 Meadow Creek No. 1	0
830 Meadow Creek No. 2	0
850 Chugach Park No. 2	0
855 Chugiak	0
860 Eagle River No. 3	0
865 Eklutna	0
870 Fire Lake	0
875 Peters Creek No. 1	0
880 Peters Creek No. 2	0
999 Areawide	0
9991 District 1 Areawide	0
9992 District 2 Areawide	0
9993 District 3 Areawide	0
9994 District 4 Areawide	0
9995 District 5 Areawide	0
9996 District 6 Areawide	0
Municipality of Anchorage - Total	0
Cumulative	
Cumulative	0
Cumulative - Total	0
MOA - Total	0

PROPOSITION 14 – CHARTER AMENDMENT - MARIJUANA TAX PROCEEDS TO CHILD CARE/EDUCATION (Vote for 1)

Precinct	Times Cast	Registered Voters
MOA		
Municipality of Anchorage		
105 Girdwood	850	1,952
110 Indian	115	296
115 South Anchorage No. 1	1,260	2,832
120 South Anchorage No. 2	1,547	3,218
125 South Anchorage No. 3	1,334	2,822
130 South Anchorage No. 4	1,381	3,015
135 South Anchorage No. 5	636	1,335
140 Stuckagain Heights	272	440
150 Dimond	439	3,350
155 Oceanview No. 1	1,005	3,092
160 Oceanview No. 2	733	1,849
165 Oceanview No. 3	776	2,736
170 Oceanview No. 4	883	1,937
175 Oceanview No. 5	617	1,935
205 Hillside No. 1	360	2,388
210 Hillside No. 2	1,000	3,677
215 Hillside No. 3	557	1,558
220 Hillside No. 4	726	1,930
225 Hillside No. 5	829	1,638
230 Hillside No. 6	1,158	2,196
235 Hillside No. 7	868	1,639
250 Southeast Anchorage No. 1	553	3,202
255 Southeast Anchorage No. 2	446	1,623
260 Southeast Anchorage No. 3	587	2,504
265 Southeast Anchorage No. 4	677	2,101

Precinct	Yes	No	Total Votes
MOA			
Municipality of Anchorage			
105 Girdwood	576	231	807
110 Indian	65	48	113
115 South Anchorage No. 1	628	590	1,218
120 South Anchorage No. 2	709	793	1,502
125 South Anchorage No. 3	602	671	1,273
130 South Anchorage No. 4	674	653	1,327
135 South Anchorage No. 5	315	305	620
140 Stuckagain Heights	148	119	267
150 Dimond	245	180	425
155 Oceanview No. 1	529	450	979
160 Oceanview No. 2	388	320	708
165 Oceanview No. 3	388	353	741
170 Oceanview No. 4	439	422	861
175 Oceanview No. 5	333	261	594
205 Hillside No. 1	194	145	339
210 Hillside No. 2	505	462	967
215 Hillside No. 3	252	284	536
220 Hillside No. 4	321	383	704
225 Hillside No. 5	421	380	801
230 Hillside No. 6	571	545	1,116
235 Hillside No. 7	441	396	837
250 Southeast Anchorage No. 1	306	232	538
255 Southeast Anchorage No. 2	214	217	431
260 Southeast Anchorage No. 3	323	239	562
265 Southeast Anchorage No. 4	349	303	652

Precinct	Unresolved Write-In
MOA	
Municipality of Anchorage	
105 Girdwood	0
110 Indian	0
115 South Anchorage No. 1	0
120 South Anchorage No. 2	0
125 South Anchorage No. 3	0
130 South Anchorage No. 4	0
135 South Anchorage No. 5	0
140 Stuckagain Heights	0
150 Dimond	0
155 Oceanview No. 1	0
160 Oceanview No. 2	0
165 Oceanview No. 3	0
170 Oceanview No. 4	0
175 Oceanview No. 5	0
205 Hillside No. 1	0
210 Hillside No. 2	0
215 Hillside No. 3	0
220 Hillside No. 4	0
225 Hillside No. 5	0
230 Hillside No. 6	0
235 Hillside No. 7	0
250 Southeast Anchorage No. 1	0
255 Southeast Anchorage No. 2	0
260 Southeast Anchorage No. 3	0
265 Southeast Anchorage No. 4	0

Precinct	Times Cast	Registered Voters
270 Southeast Anchorage No. 5	907	3,183
275 Southeast Anchorage No. 6	995	2,192
305 South Midtown No. 1	149	647
310 South Midtown No. 2	742	3,547
315 South Midtown No. 3	926	3,504
320 South Midtown No. 4	654	3,700
325 South Midtown No. 5	737	3,595
350 North Midtown No. 1	315	1,135
355 North Midtown No. 2	301	1,349
360 North Midtown No. 3	245	1,094
365 North Midtown No. 4	379	3,141
370 North Midtown No. 5	665	2,967
375 North Midtown No. 6	586	2,095
380 North Midtown No. 7	1,439	2,764
405 Southwest Anchorage No. 1	656	1,766
410 Southwest Anchorage No. 2	776	2,377
415 Southwest Anchorage No. 3	833	2,664
420 Southwest Anchorage No. 4	469	2,688
425 Southwest Anchorage No. 5	887	2,460
430 Southwest Anchorage No. 6	1,239	3,272
450 West Anchorage No. 1	1,007	1,858
455 West Anchorage No. 2	663	2,251
460 West Anchorage No. 3	951	3,322
465 West Anchorage No. 4	470	1,844
470 West Anchorage No. 5	948	2,480
475 West Anchorage No. 6	745	1,972
480 West Anchorage No. 7	455	1,785

Precinct	Yes	No	Total Votes
270 Southeast Anchorage No. 5	485	370	855
275 Southeast Anchorage No. 6	574	380	954
305 South Midtown No. 1	64	77	141
310 South Midtown No. 2	413	304	717
315 South Midtown No. 3	467	418	885
320 South Midtown No. 4	365	261	626
325 South Midtown No. 5	447	263	710
350 North Midtown No. 1	188	117	305
355 North Midtown No. 2	182	101	283
360 North Midtown No. 3	154	84	238
365 North Midtown No. 4	248	117	365
370 North Midtown No. 5	395	245	640
375 North Midtown No. 6	335	226	561
380 North Midtown No. 7	885	487	1,372
405 Southwest Anchorage No. 1	323	315	638
410 Southwest Anchorage No. 2	408	341	749
415 Southwest Anchorage No. 3	427	372	799
420 Southwest Anchorage No. 4	243	205	448
425 Southwest Anchorage No. 5	456	397	853
430 Southwest Anchorage No. 6	635	563	1,198
450 West Anchorage No. 1	652	310	962
455 West Anchorage No. 2	430	203	633
460 West Anchorage No. 3	578	330	908
465 West Anchorage No. 4	247	198	445
470 West Anchorage No. 5	512	395	907
475 West Anchorage No. 6	391	324	715
480 West Anchorage No. 7	240	199	439

Precinct	Unresolved Write-In
270 Southeast Anchorage No. 5	0
275 Southeast Anchorage No. 6	0
305 South Midtown No. 1	0
310 South Midtown No. 2	0
315 South Midtown No. 3	0
320 South Midtown No. 4	0
325 South Midtown No. 5	0
350 North Midtown No. 1	0
355 North Midtown No. 2	0
360 North Midtown No. 3	0
365 North Midtown No. 4	0
370 North Midtown No. 5	0
375 North Midtown No. 6	0
380 North Midtown No. 7	0
405 Southwest Anchorage No. 1	0
410 Southwest Anchorage No. 2	0
415 Southwest Anchorage No. 3	0
420 Southwest Anchorage No. 4	0
425 Southwest Anchorage No. 5	0
430 Southwest Anchorage No. 6	0
450 West Anchorage No. 1	0
455 West Anchorage No. 2	0
460 West Anchorage No. 3	0
465 West Anchorage No. 4	0
470 West Anchorage No. 5	0
475 West Anchorage No. 6	0
480 West Anchorage No. 7	0

Precinct	Times Cast	Registered Voters
505 Downtown Anchorage No. 1	612	1,724
510 Downtown Anchorage No. 2	860	1,753
515 Downtown Anchorage No. 3	576	996
520 Downtown Anchorage No. 4	695	2,950
525 Downtown Anchorage No. 5	458	2,760
530 Downtown Anchorage No. 6	218	1,846
535 Downtown Anchorage No. 7	518	2,726
550 Government Hill	341	1,575
555 JBER	280	7,124
560 North Muldoon	290	1,931
565 Ship Creek	118	985
605 Airport Heights No. 1	813	2,277
610 Airport Heights No. 2	562	3,864
615 Mountainview No. 1	172	1,954
620 Mountainview No. 2	210	2,541
625 South Mountainview	312	2,462
650 University No. 1	169	996
655 Univeristy No. 2	554	3,786
660 University No. 3	852	2,954
665 University No. 4	410	1,554
670 University No. 5	1,299	4,536
705 East Anchorage No. 1	832	2,251
710 East Anchorage No. 2	975	2,951
715 East Anchorage No. 3	845	4,070
720 East Anchorage No. 4	934	2,619
725 East Anchorage No. 5	1,200	3,592
750 Northeast Anchorage No. 1	573	3,663

Precinct	Yes	No	Total Votes
505 Downtown Anchorage No. 1	393	189	582
510 Downtown Anchorage No. 2	610	210	820
515 Downtown Anchorage No. 3	347	199	546
520 Downtown Anchorage No. 4	480	195	675
525 Downtown Anchorage No. 5	280	152	432
530 Downtown Anchorage No. 6	147	63	210
535 Downtown Anchorage No. 7	323	173	496
550 Government Hill	226	103	329
555 JBER	184	82	266
560 North Muldoon	180	95	275
565 Ship Creek	75	38	113
605 Airport Heights No. 1	581	197	778
610 Airport Heights No. 2	363	189	552
615 Mountainview No. 1	112	55	167
620 Mountainview No. 2	121	78	199
625 South Mountainview	166	129	295
650 University No. 1	102	50	152
655 Univeristy No. 2	323	203	526
660 University No. 3	520	302	822
665 University No. 4	268	125	393
670 University No. 5	715	526	1,241
705 East Anchorage No. 1	489	302	791
710 East Anchorage No. 2	501	429	930
715 East Anchorage No. 3	452	363	815
720 East Anchorage No. 4	543	354	897
725 East Anchorage No. 5	655	496	1,151
750 Northeast Anchorage No. 1	323	221	544

Precinct	Unresolved Write-In
505 Downtown Anchorage No. 1	0
510 Downtown Anchorage No. 2	0
515 Downtown Anchorage No. 3	0
520 Downtown Anchorage No. 4	0
525 Downtown Anchorage No. 5	0
530 Downtown Anchorage No. 6	0
535 Downtown Anchorage No. 7	0
550 Government Hill	0
555 JBER	0
560 North Muldoon	0
565 Ship Creek	0
605 Airport Heights No. 1	0
610 Airport Heights No. 2	0
615 Mountainview No. 1	0
620 Mountainview No. 2	0
625 South Mountainview	0
650 University No. 1	0
655 Univeristy No. 2	0
660 University No. 3	0
665 University No. 4	0
670 University No. 5	0
705 East Anchorage No. 1	0
710 East Anchorage No. 2	0
715 East Anchorage No. 3	0
720 East Anchorage No. 4	0
725 East Anchorage No. 5	0
750 Northeast Anchorage No. 1	0

Precinct	Times Cast	Registered Voters
755 Northeast Anchorage No. 2	487	3,791
760 Northeast Anchorage No. 3	637	3,874
765 Northeast Anchorage No. 4	360	2,739
805 Chugach Park No. 1	1,323	4,207
810 Eagle River No. 1	804	2,671
815 Eagle River No. 2	706	2,891
820 Hiland	834	2,670
825 Meadow Creek No. 1	754	2,499
830 Meadow Creek No. 2	490	1,306
850 Chugach Park No. 2	843	2,422
855 Chugiak	321	1,100
860 Eagle River No. 3	508	2,838
865 Eklutna	729	2,038
870 Fire Lake	740	2,725
875 Peters Creek No. 1	999	2,739
880 Peters Creek No. 2	557	1,679
999 Areawide	134	0
9991 District 1 Areawide	11	0
9992 District 2 Areawide	6	0
9993 District 3 Areawide	4	0
9994 District 4 Areawide	0	0
9995 District 5 Areawide	5	0
9996 District 6 Areawide	0	0
Municipality of Anchorage - Total	65,678	235,546
Cumulative		
Cumulative	0	0
Cumulative - Total	0	0
MOA - Total	65,678	235,546

Precinct	Yes	No	Total Votes
755 Northeast Anchorage No. 2	245	229	474
760 Northeast Anchorage No. 3	319	298	617
765 Northeast Anchorage No. 4	185	156	341
805 Chugach Park No. 1	640	636	1,276
810 Eagle River No. 1	382	392	774
815 Eagle River No. 2	376	309	685
820 Hiland	370	436	806
825 Meadow Creek No. 1	338	395	733
830 Meadow Creek No. 2	227	249	476
850 Chugach Park No. 2	356	456	812
855 Chugiak	145	160	305
860 Eagle River No. 3	234	252	486
865 Eklutna	294	403	697
870 Fire Lake	302	410	712
875 Peters Creek No. 1	399	566	965
880 Peters Creek No. 2	216	313	529
999 Areawide	82	46	128
9991 District 1 Areawide	7	2	9
9992 District 2 Areawide	1	4	5
9993 District 3 Areawide	3	1	4
9994 District 4 Areawide	0	0	0
9995 District 5 Areawide	4	0	4
9996 District 6 Areawide	0	0	0
Municipality of Anchorage - Total	35,284	27,815	63,099
Cumulative			
Cumulative	0	0	0
Cumulative - Total	0	0	0
MOA - Total	35,284	27,815	63,099

Precinct	Unresolved Write-In
755 Northeast Anchorage No. 2	0
760 Northeast Anchorage No. 3	0
765 Northeast Anchorage No. 4	0
805 Chugach Park No. 1	0
810 Eagle River No. 1	0
815 Eagle River No. 2	0
820 Hiland	0
825 Meadow Creek No. 1	0
830 Meadow Creek No. 2	0
850 Chugach Park No. 2	0
855 Chugiak	0
860 Eagle River No. 3	0
865 Eklutna	0
870 Fire Lake	0
875 Peters Creek No. 1	0
880 Peters Creek No. 2	0
999 Areawide	0
9991 District 1 Areawide	0
9992 District 2 Areawide	0
9993 District 3 Areawide	0
9994 District 4 Areawide	0
9995 District 5 Areawide	0
9996 District 6 Areawide	0
Municipality of Anchorage - Total	0
Cumulative	
Cumulative	0
Cumulative - Total	0
MOA - Total	0



Meeting Date: April 25, 2023

From: MOA Elections Team

Subject: Risk Limiting Audit for the April 4, 2023 Regular Municipal Election

I. Executive Summary

The MOA Elections Team conducted a post-election audit that contained three areas of focus.

1. **Hand-Count.** A pre-determined percentage of ballots in randomly specified contests was selected and the actual random ballots for those specified races were hand counted.
2. **Machine Review.** Cast Vote Records were produced from the tabulation system and tallied for the ballots selected.
3. **Comparison of Hand-Count and Machine Review.** The totals from the hand-count, detailed in paragraph 1, and the totals from the machine count, detailed in paragraph 2, were compared.

The results of the MOA post-election Risk Limiting Audit are that the scanning, adjudication, and tabulation system performed as expected and the results reflect the will of the voters. All ballots were adjudicated and tabulated as expected. The results of the hand-count and the machine tabulation were identical.¹

II. WHAT IS A POST-ELECTION RISK LIMITING AUDIT?

A. Research. Research defines a post-election audit as a check to confirm that the voting equipment and procedures used to count votes worked properly. Post-election audits are recommended by election security experts as one method of protecting the integrity of elections.

There are many types of “post-election audits” used to validate election results or outcomes. As a term of art, it refers to checking paper ballots (or records) against the results produced by the vote tallying equipment to ensure accuracy.

Risk limiting audits (RLA) use statistically developed audit techniques that allow selection of a number of ballots to be audited that provide statistical confidence that the tabulation system performed as expected. A RLA is an incremental audit system: If the percentage of risk selected in advance of the audit failed to demonstrate the tabulation system was

¹ For more detailed information on the results of the audit, see Item G. Comparison of the Hand-Count to the Machine Count, Results of the Risk Limiting Audit, and Exhibit A – RLA Worksheet

performing as expected, election officials would review further ballots or conduct a full manual tally of the election.

The MOA Election Team conducts “Batch-Level Comparison Audits,” which is a type of RLA that most resembles a “traditional” audit. In a batch-level comparison audit, the voting system must export identifiable physical batches of ballots. In the MOA RLA, Election Officials physically selected random batches from the entire election to audit. In “Batch-Level Comparison Audits” and in the MOA RLA, Election Officials add up the selected batch-level results by hand to verify that they produce the reported contest outcomes. The votes in each selected batch were examined manually and hand-counted, and the audit counts were compared to the tabulation system’s report and subtotals. Depending on the number and type of discrepancies the audit finds in the sample, the audit either stops or examines more batches manually.

B. Implementation of the Risk Limiting Audit at the MOA

Successful implementation of any new election process requires careful thought and a considerable amount of planning. The MOA Elections Team began looking at post-election audits in 2020. One important step in preparing for the post-election audit, was obtaining the imprinters on the ballot scanners in 2020; the imprinters put a unique number – the scanner, batch, and ballot number – on each ballot, allowing elections officials the ability to pull the actual ballot to confirm the votes.

The MOA Elections Team conducted a practice audit after the 2021 Regular Municipal election in preparation for implementation of post-election audit in 2022. The practice was worthwhile: The Elections Team determined it tested too many ballots in one race and too few in another; the Elections Team pulled individual ballots which was incredibly time consuming. To address this shortcoming, the 2022 audits tested “batches” of ballots, which was more efficient to select and re-file rather than randomly selecting individual ballots and having to refile those.

Now, the Elections Team is happy to provide the results of the Risk Limiting Audit at certification.

III. PROCEDURES FOR THE RISK LIMITING AUDIT

A. Selection of Races and Measure to be audited.

- 1. Selection of Race and Measure.*** The MOA Risk Limiting Audit Procedures requires the Elections Team to identify the races and measures to be audited by rolling a 6-sided die. In years where there is no Mayor’s race, the MOA Elections Team is to randomly select one Assembly race and one proposition to audit. The Elections Team first rolled the 6-sided die and the result was a 1, therefore the Assembly District 1 race was randomly selected to be audited. The Elections Team rolled the die again and the result was a 6. Since Proposition 6 was not an area-wide proposition, the die was rolled again, and

the result was a 4. Proposition 4 was an area-wide race therefore, Proposition 4 was also randomly selected to be audited.

- 2. Target Number of Ballots.** The target number of ballots per race or measure was calculated. 5% of the ballots cast in the proposition, or 3,200, were selected for the audit. 3% of the total ballots cast in the race, or 176, were selected for the audit.

The exact calculations for target number of ballots are as follows:

- Calculate 5% of ballots cast in the in the Proposition selected, regardless of the number of votes cast or spread. Round down to nearest 1,000. E.g., change 64,724 to 64,000 for ease of count:
 - In 2023, total ballots cast = 64,000 x .05 = 3,200
- Calculate 3% of total votes cast in the Assembly race:
 - In District 3, total votes cast (note, this is different that total ballots cast used for areawide races) = 5,864 x .03 = 176

The audit actually reviewed 3,227 ballots in the areawide measure and 200 in the district-wide race because we count entire batches.

- 3. Random Selection of Batches.** To reach the 3,200 ballots targeted for review in the Municipal-wide Proposition 4 ballot measure, the MOA Elections Team estimated a minimum of 320 batches would be required to be audited since during the processing of the election, approximately 100 ballots were scanned per batch. (3,200/100 = 32; we realized later the mental math error we made.) Because the ballot was a two-card ballot, the Team selected 660 batches for this audit – in the event that some of the batches could contain less than the 100 ballots typically scanned per batch.

Then, staff calculated the percentage of total ballots processed in the election on ICC 1 (scanner 1), ICC 2 (scanner 2), and ICC 3 (scanner 3) The result is that 310 batches from ICC1, 205 batches from ICC2 and 145 batches from ICC3 would be pulled for audit.

The exact calculations for the number of batches selected from each scanner are as follows:


1. Determine the total number of batches scanned by each selected ICC:
 - ICC 1= 913 batches
 - ICC 2 = 611 batches
 - ICC 3 = 433 batches
 - 1,957 total batches to possibly be verified

2. Determine the percentage of total batches each ICC scanned:
 - ICC 1 = $913/1,957 = 47\%$
 - ICC 2 = $611/1,957 = 31\%$
 - ICC 3 = $433/1,957 = 22\%$
3. For each ICC selected, use the percentage of total batches each ICC scanned to determine the random number of batches needed from each ICC, and then to determine which batch numbers for each ICC to pull. Since 30 batches were selected for verification, the total number of batches for verification from each ICC is as follows:
 - ICC 1 = 47% of total batches x 660 batches for verification = 310
 - ICC 2 = 31% of total batches x 660 batches for verification = 205
 - ICC 3 = 22% of total batches x 660 batches for verification = 145

B. Use Pseudo-Random Number Generator for Random Selection of Batches.

The staff then used the Pseudo-Random Number generator at <https://www.stat.berkeley.edu/~stark/Java/Html/sha256Rand.htm> to randomly select the batches of ballots from each ICC. Following the instructions on the Pseudo-Random Number Generator, the selected were as follows:

- (1) Roll the ten, ten-sided dice one time, and then a second time and input all twenty numbers into the “Seed”. “Seed,” is the starting point of a random number generator.



- (2) Enter the “Seed” and other information into the random number generator and press “Draw Sample.” The result is the list of randomly selected items.

ICC-1 summary in Word (cut + pasted from Random# Generator)

Items Selected:

452,899,396,546,701,835,292,564,776,681,424,376,674,633,645,618,790,132,128,54,44,87,72,908,146,710,338,253,9,8
11,682,559,637,223,361,85,103,902,170,517,109,713,313,80,195,635,597,244,300,867,479,855,226,472,591,350,512,20
8,840,73,524,187,551,22,507,76,7,148,639,799,77,408,897,513,589,847,624,251,826,312,194,410,895,785,861,147,896,
410,700,495,433,531,135,562,683,83,841,328,226,256,204,111,725,119,800,609,806,262,778,765,563,811,887,86,638,5
10,883,270,175,16,566,901,808,385,392,640,766,358,107,377,367,162,189,621,881,279,892,329,750,512,270,220,665,1
04,151,198,892,527,675,524,265,785,285,376,633,113,352,499,842,731,73,7,166,722,890,524,816,143,159,278,365,699
,507,336,589,204,723,700,449,860,326,480,644,533,613,161,725,59,192,853,510,564,185,699,368,371,837,642,703,523
,50,250,136,761,374,388,607,883,626,211,202,873,426,115,414,817,390,736,402,204,202,126,532,155,59,238,791,370,
475,519,423,402,845,321,419,38,155,374,709,895,522,590,885,795,330,356,382,311,834,550,856,180,637,606,697,184,
235,304,90,878,285,257,414,33,344,239,867,173,384,813,873,410,532,835,100,217,436,356,151,502,616,762,273,21,58
2,430,607,151,742,906,718,838,453,688,172,675,888,329,430,309,337,243,621,186,893,126,787,164,138,482,308

The process was repeated for ICC 2:

ICC-2

Pseudo-Random Number Generator using SHA-256

Input a random seed with at least 20 digits (generated by rolling a 10-sided die, for instance), the number of objects from which you want a sample, and the number of objects you want in the sample.

Pseudo-Random Sample Using SHA-256

Seed:

Number of objects from which to sample:

Current sample number: Draw this many objects:

Hashed value (for testing):

Randomly selected item:

Items selected:

70, 313, 97, 200, 267, 596, 414, 246, 95, 92, 574, 63, 274, 267, 123, 313, 74, 17, 370, 233, 441, 577, 5
52, 428, 326, 409, 273, 111, 372, 113, 159, 86, 31, 155, 142, 472, 337, 399, 481, 540, 93, 31, 440, 275
, 28, 470, 216, 417, 90, 94, 162, 99, 343, 135, 269, 107, 352, 250, 363, 7, 106, 342, 337, 519, 591, 66,
454, 412, 137, 303, 470, 91, 489, 441, 448, 291, 467, 209, 437, 203, 194, 146, 160, 70, 124, 416, 336,
3, 176, 210, 33, 216, 122, 516, 323, 460, 248, 394, 494, 592, 206, 210, 600, 267, 356, 186, 607, 455, 4
70, 75, 249, 271, 253, 54, 380, 466, 431, 47, 384, 588, 370, 463, 263, 461, 352, 386, 419, 536, 428, 59
5, 368, 408, 579, 183, 491, 189, 136, 508, 137, 452, 232, 279, 362, 356, 284, 414, 603, 24, 233, 110, 2
76, 232, 71, 505, 285, 148, 36, 282, 261, 269, 524, 100, 98, 509, 454, 578, 585, 144, 337, 367, 572, 19
6, 401, 191, 81, 209, 457, 140, 56, 446, 176, 211, 459, 100, 265, 11, 161, 240, 482, 509, 354, 170, 60,
192, 305, 18, 428, 601, 219, 91, 227, 83, 343, 503, 171, 378

The process was repeated for ICC 3:

ICC-3

Pseudo-Random Number Generator using SHA-256

Input a random seed with at least 20 digits (generated by rolling a 10-sided die, for instance), the number of objects from which you want a sample, and the number of objects you want in the sample.

Pseudo-Random Sample Using SHA-256

Seed: 1,6,3,6,6,2,8,3,8,3,0,4,3,7,5,7,1,7,9,1

Number of objects from which to sample: 433

Current sample number: 145 Draw this many objects: 145

Hashed value (for testing):
 aebae77264a16a3cfe1ab6a7e9f1e0db61a18062d10acdbc19a55a1cc0d3daf

Randomly selected item: 432

Items selected:
 374, 284, 125, 278, 30, 25, 417, 107, 113, 209, 7, 50, 322, 277, 328, 387, 76, 35, 245, 361, 156, 182, 1
 91, 306, 14, 286, 237, 50, 143, 214, 261, 374, 406, 97, 153, 120, 188, 267, 432, 372, 387, 250, 228, 15
 , 130, 164, 112, 174, 419, 300, 276, 34, 1, 348, 339, 59, 390, 353, 261, 39, 256, 40, 116, 387, 164, 222
 , 53, 43, 399, 163, 296, 103, 309, 90, 51, 58, 81, 355, 193, 111, 218, 180, 219, 251, 290, 96, 235, 284,
 377, 79, 215, 22, 57, 35, 118, 409, 185, 154, 81, 115, 122, 364, 188, 295, 277, 423, 150, 207, 22, 380,
 25, 50, 419, 224, 94, 366, 155, 333, 359, 57, 202, 425, 53, 103, 232, 113, 175, 34, 234, 324, 15, 161, 3
 09, 154, 304, 173, 87, 52, 212, 307, 149, 398, 332, 364, 36, 432

The batches were pulled and delivered to counting teams.

C. Hand-Count Results

Assembly District 1 – Only the top two candidates in the batches were hand-counted. The ballots were sorted by Candidate A, Candidate B, and other. The results of the hand-count are as follows:

Category	Hand-Count
Candidate 1	147
Candidate 2	53
Total	200

Proposition 4 – The ballots were sorted by Yes, No, and other. The results of the hand-count are as follows:

Category	Hand-Count
Yes	2,015
No	1,212
Total	3,227

Machine Count Verification

After the batches of ballots were hand-counted, the Cast Vote Records for the selected batches of ballots were produced and tallied. The batch totals were transferred to the RLA Worksheet² and are as follows:

Assembly District 1

Category	Machine-Count Total
Candidate 1	147
Candidate 2	53
Total	200

Proposition 4

Category	Machine-Count Total
Yes	2,015
No	1,212
Total	3,227

Comparison of the Hand-Count to the Machine Count

The third and final step in the post-election audit was to compare the hand-count to the machine count. The comparison is as follows:

Assembly District 1

Category	Hand-Count	Machine-Count Total
Candidate 1	147	147
Candidate 2	53	53
Total	200	200

Proposition X

Category	Hand-Count	Machine-Count Total
Yes	2,015	2,015
No	1,212	1,212
Total	3,227	3,227

² See Exhibit A – RLA Worksheet

Risk Limiting Audit

The result of the post-election audit are that of 3,200 randomly selected ballots, the hand count and machine count of those ballots was identical. The conclusion is that the scanning, adjudication, and tabulation system performed as expected and the results of the election demonstrated the will of the voters.

Respectfully Submitted:

MOA Elections Team

Jamie Heinz, Election Administrator

Barbara A. Jones, Municipal Clerk

Exhibit A

Scanner & Batch #	Handcount Column A		Handcount Column B N=3200	Machine Batch Level Results		Total Proposition	Handcount Column D		Handcount Column E		Machine Batch Level Results Candidate 1	Machine Batch Level Results Candidate 2	Total Race
	Yes	No		Prop Yes	Prop No		Candidate 1	Candidate 2	n=176				
1-452	29	20		29	20		0	0		0	0		
1-899	34	13		34	13		0	0		0	0		
1-396	31	19		31	19		1	0		1	0		
1-546	22	26		22	26		0	0		0	0		
1-701	21	27		21	27		0	0		0	0		
1-835	1	0		1	0		0	0		0	0		
1-292	13	4		13	4		5	0		5	0		
1-564	13	10		13	10		0	0		0	0		
1-776	0	0		0	0		0	0		0	0		
1-681	20	11		20	11		3	1		3	1		
1-424	41	9		41	9		0	0		0	0		
1-376	35	14		35	14		0	0		0	0		
1-674	33	17		33	17		25	15		25	15		
1-633	27	16		27	16		0	0		0	0		
1-645	18	19		18	19		0	0		0	0		
1-618	30	21		30	21		0	0		0	0		
1-790	0	0		0	0		0	0		0	0		
1-132	34	9		34	9		0	0		0	0		
1-128	28	21		28	21		0	0		0	0		
1-54	3	5		3	5		0	0		0	0		
1-44	18	8		18	8		0	0		0	0		
1-87	18	6		18	6		0	0		0	0		
1-72	16	9		16	9		0	0		0	0		
1-908	30	9		30	9		6	4		6	4		
1-146	19	9		19	9		0	0		0	0		
1-710	11	12		11	12		0	0		0	0		
1-338	39	10		39	10		21	1		21	1		
1-253	29	20		29	20		0	0		0	0		
1-9	19	6		19	6		0	0		0	0		
1-811	0	0		0	0		0	0		0	0		
1-682	28	13		28	13		0	0		0	0		
1-559	25	24		25	24		0	0		0	0		
1-637	26	21		26	21		0	0		0	0		
1-223	28	6		28	6								
1-361	34	16		34	16								
1-85	18	6		18	6								
1-103	23	27		23	27								
2-70	26	17		26	17		1	3		1	3		
2-313	18	20		18	20		0	0		0	0		
2-97	13	12		13	12		0	0		0	0		
2-200	6	1		6	1		6	1		6	1		
2-267	21	20		21	20		0	0		0	0		
2-596	30	20		30	20		0	0		0	0		
2-414	17	14		17	14		0	1		0	1		
2-246	26	15		26	15		0	0		0	0		
2-95	3	0		3	0		0	0		0	0		
2-92	26	9		26	9		0	0		0	0		
2-574	29	25		29	25		0	0		0	0		
2-63	21	19		21	19		0	0		0	0		
2-274	36	16		36	16		5	1		5	1		
2-123	15	8		15	8		7	1		7	1		
2-74	20	5		20	5		11	1		11	1		

Exhibit A

Scanner & Batch #	Handcount Column A		Handcount Column B N=3200	Machine Batch Level Results		Total Proposition	Handcount Column D			Handcount Column E			Machine Batch Level Results		Total Race
	Yes	No		Prop Yes	Prop No		Candidate 1	Candidate 2	n=176	Candidate 1	Candidate 2				
2-17	13	12		13	12		0	0		0	0		0	0	
2-370	16	22		16	22		0	0		0	0		0	0	
2-233	28	11		28	11		0	0		0	0		0	0	
2-441	16	8		16	8		0	0		0	0		0	0	
2-577	23	27		23	27		0	0		0	0		0	0	
2-428	13	10		13	10		0	0		0	0		0	0	
2-326	26	13		26	13		5	0		5	0		5	0	
2-409	18	19		18	19		0	0		0	0		0	0	
2-273	27	11		27	11		2	3		2	3		2	3	
2-111	11	7		11	7		0	0		0	0		0	0	
2-372	39	11		39	11		16	7		16	7		16	7	
2-113	14	10		14	10										
2-159	14	6		14	6										
2-86	35	10		35	10										
3-374	29	17		29	17		0	0		0	0		0	0	
3-284	12	7		12	7		0	2		0	2		0	2	
3-125	18	14		18	14		0	0		0	0		0	0	
3-278	22	12		22	12		0	0		0	0		0	0	
3-30	20	5		20	5		0	0		0	0		0	0	
3-25	17	8		17	8		0	0		0	0		0	0	
3-417	23	25		23	25		0	0		0	0		0	0	
3-107	16	8		16	8		15	4		15	4		15	4	
3-113	21	11		21	11		0	0		0	0		0	0	
3-209	13	12		13	12		0	0		0	0		0	0	
3-7	17	8		17	8		0	0		0	0		0	0	
3-50	0	2		0	2		0	0		0	0		0	0	
3-322	21	29		21	29		0	0		0	0		0	0	
3-277	22	16		22	16		0	0		0	0		0	0	
3-328	39	11		39	11		0	0		0	0		0	0	
3-387	45	9		45	9		2	1		2	1		2	1	
3-76	16	2		16	2		1	2		1	2		1	2	
3-35	17	12		17	12		0	0		0	0		0	0	
3-245	26	25		26	25		0	1		0	1		0	1	
3-361	14	9		14	9		0	0		0	0		0	0	
3-156	10	13		10	13		0	0		0	0		0	0	
3-182	13	11		13	11		0	0		0	0		0	0	
3-191	16	8		16	8		0	0		0	0		0	0	
3-306	24	25		24	25		0	0		0	0		0	0	
3-14	18	5		18	5		0	0		0	0		0	0	
3-286	27	22		27	22		0	0		0	0		0	0	
3-237	18	5		18	5		11	4		11	4		11	4	
3-143	6	4		6	4		4	0		4	0		4	0	
3-214	16	9		16	9		0	0		0	0		0	0	
3-261	14	10		14	10										
3-406	31	17		31	17										
	2015	1212	3227	2015	1212	3227	147	53	200	147	53	200			