

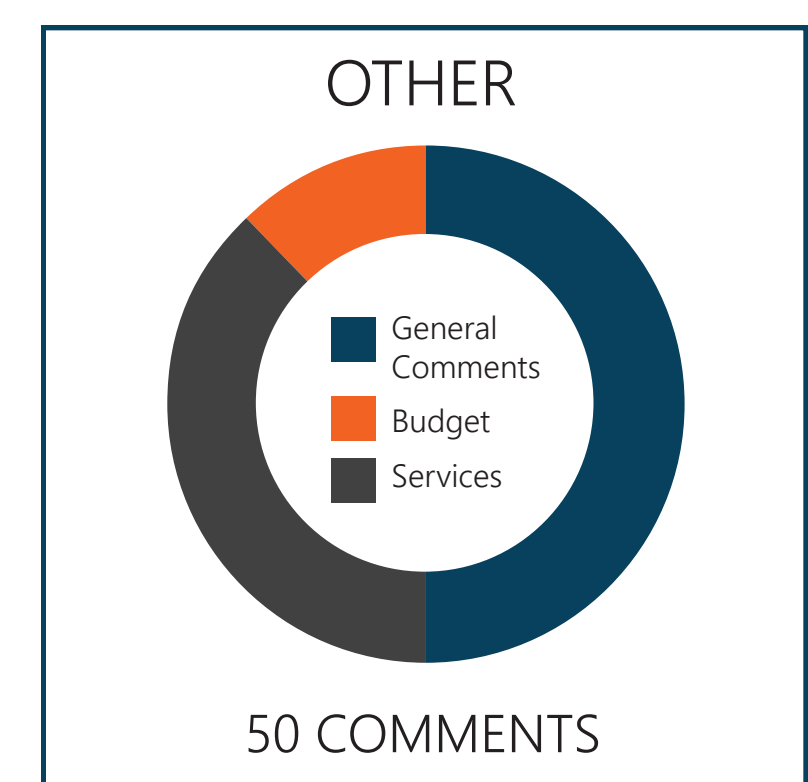
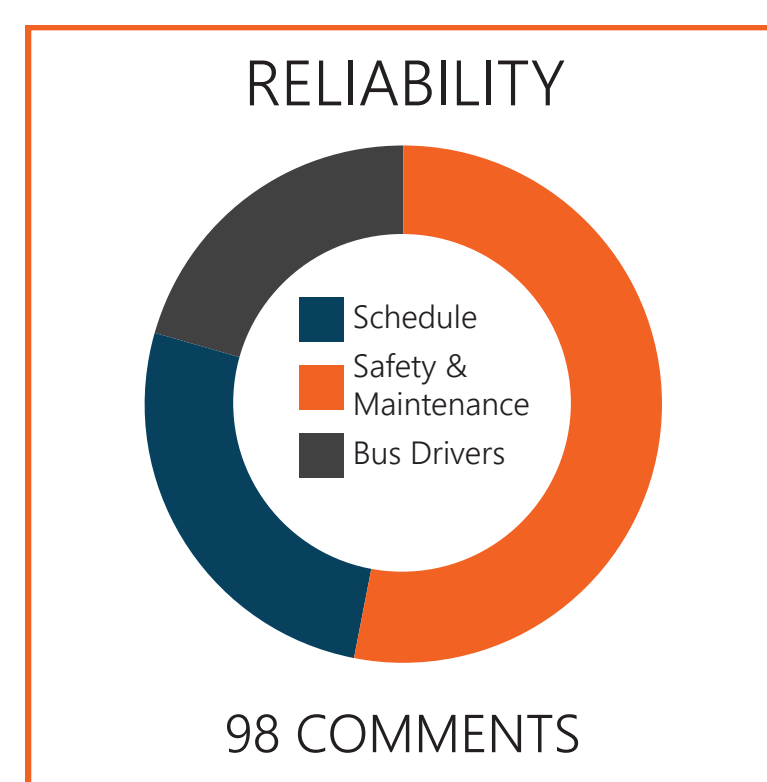
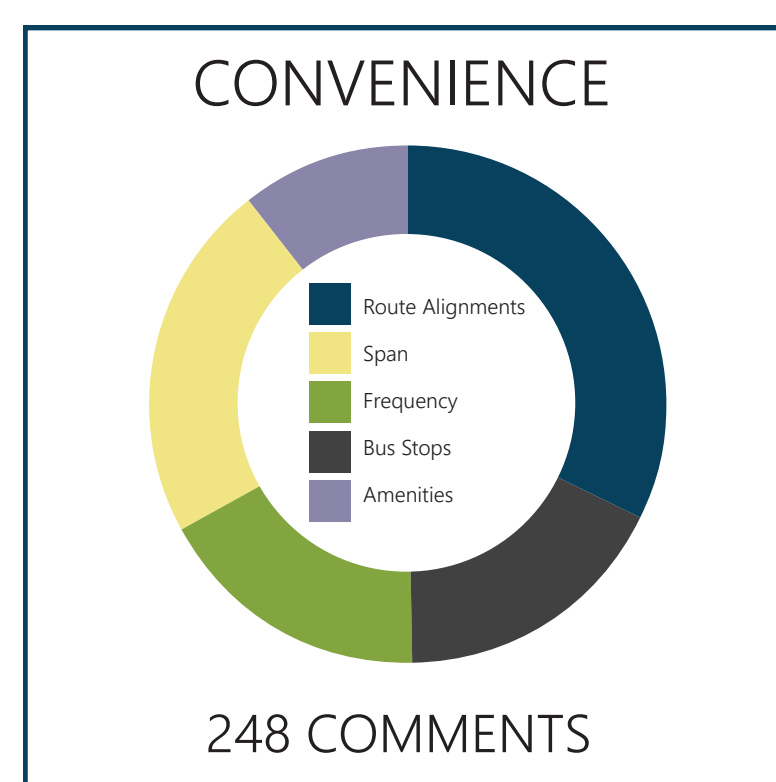
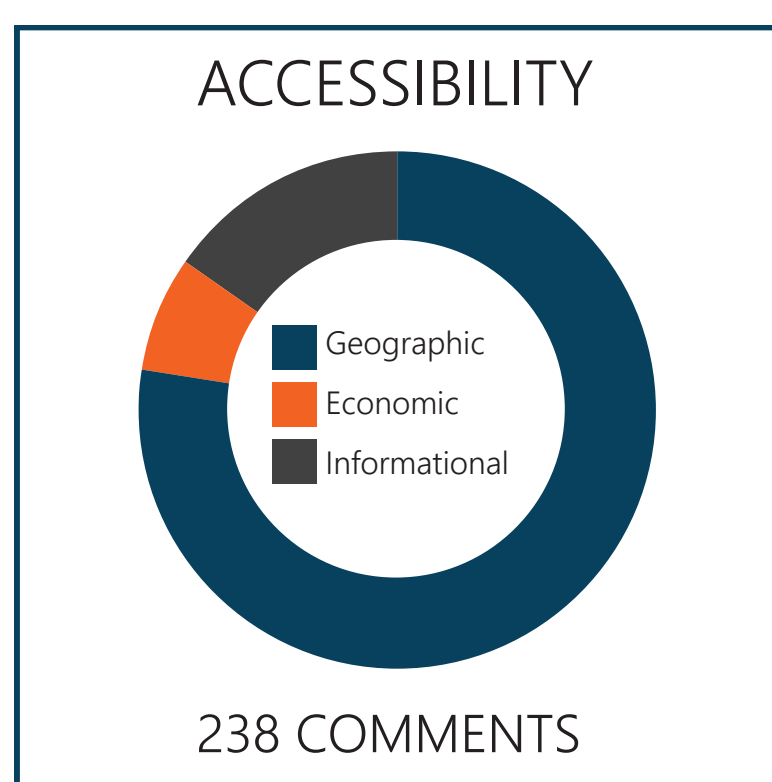
WELCOME!

**Thank you for participating in this process;
we really appreciate your feedback.**

REVIEW: Public Meetings Held in February: Establishing Needs • Values • Desires

In February, we met to review the system report card and ask you what would make public transportation more accessible, convenient, and reliable moving forward. The graphics below summarize all the comments received during that process.


Comments Received



TODAY: Scenario Maps: (Polar Bear - Wood Frog - Beluga - Puffin)

185 comments asked for more coverage. The four (4) scenario maps contain project proposals based on that feedback. Each scenario shows route options that are designed to work together.

STEPS TO FOLLOW



1. LOOK AT the proposed projects in each scenario



2. DRAW additional project ideas if you don't see a project that is important to you



3. VOTE for the three most important projects to you

(Your three (3) favorite projects can be on different scenario maps)

*****Any one of these scenario maps includes more projects than what can be accomplished over the next five years. Please use your three dots to tell us what projects are most important to you. *****

VOTING BOARD

- You can vote for three different projects or
- Place all of your dots on one project

WHAT'S NEXT

Projects with the most votes will be costed out & prioritized based on the defined performance targets. We will come back together in the fall to review these costs and finalize the prioritization of projects for the plan.