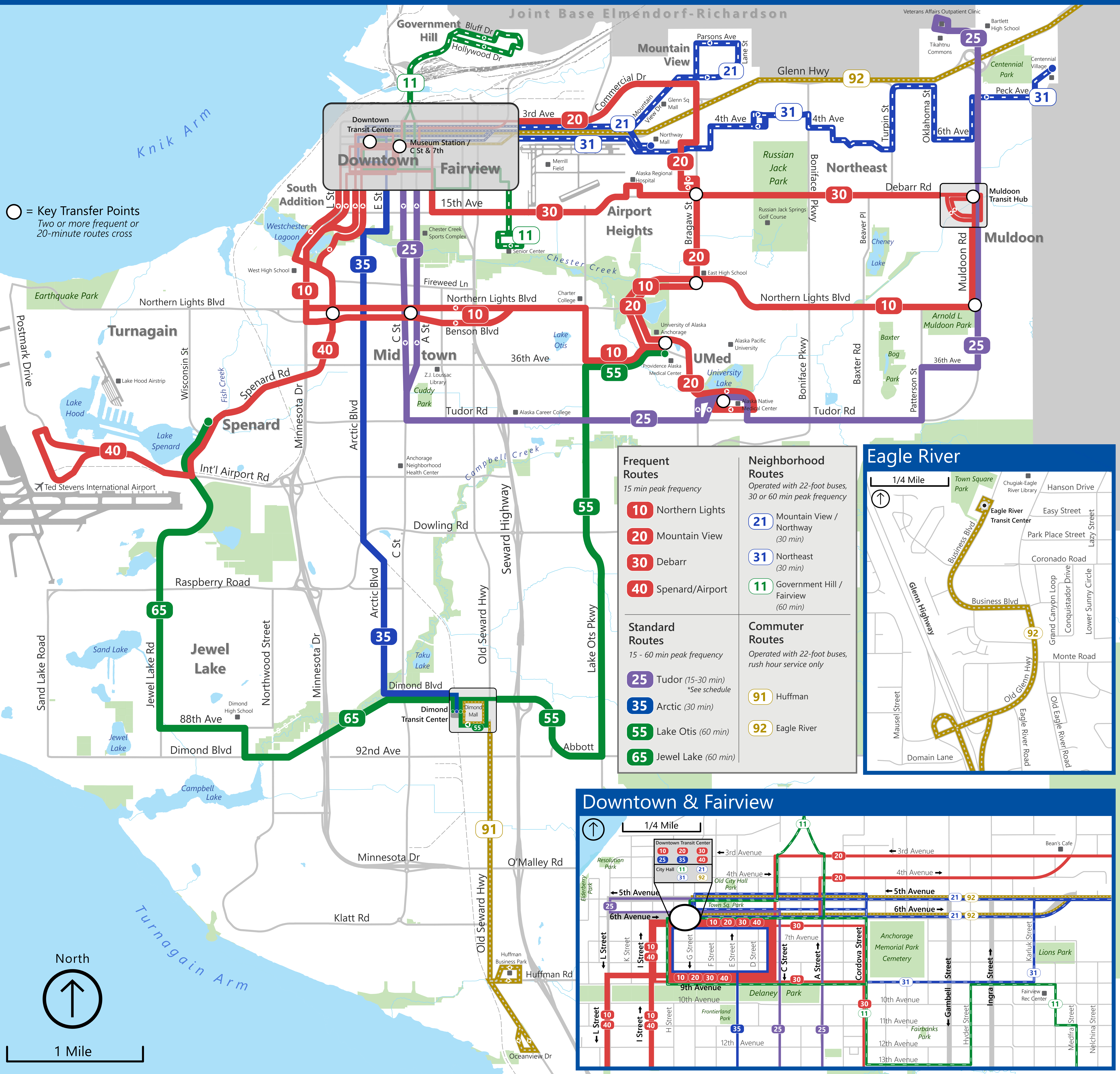



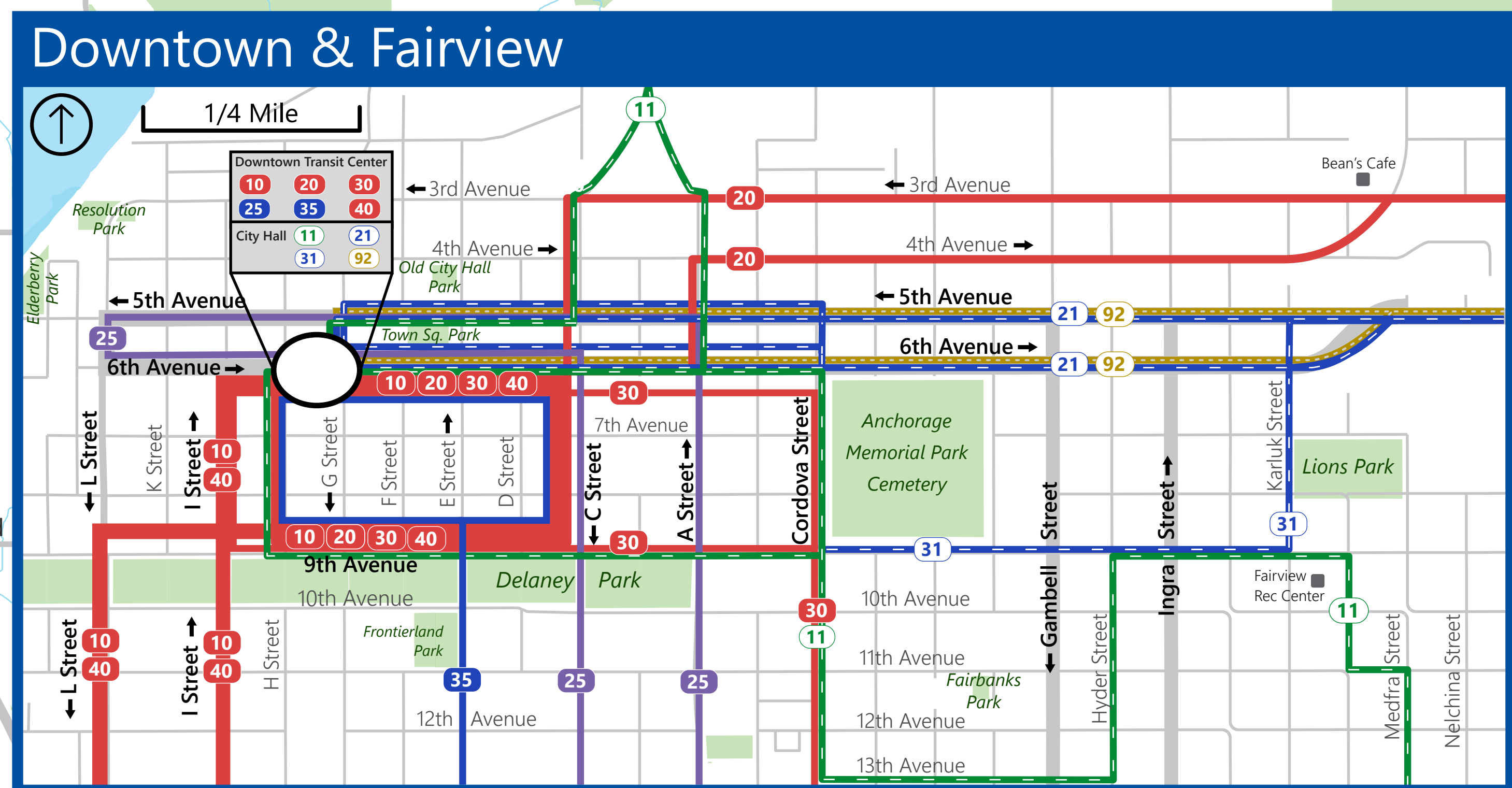
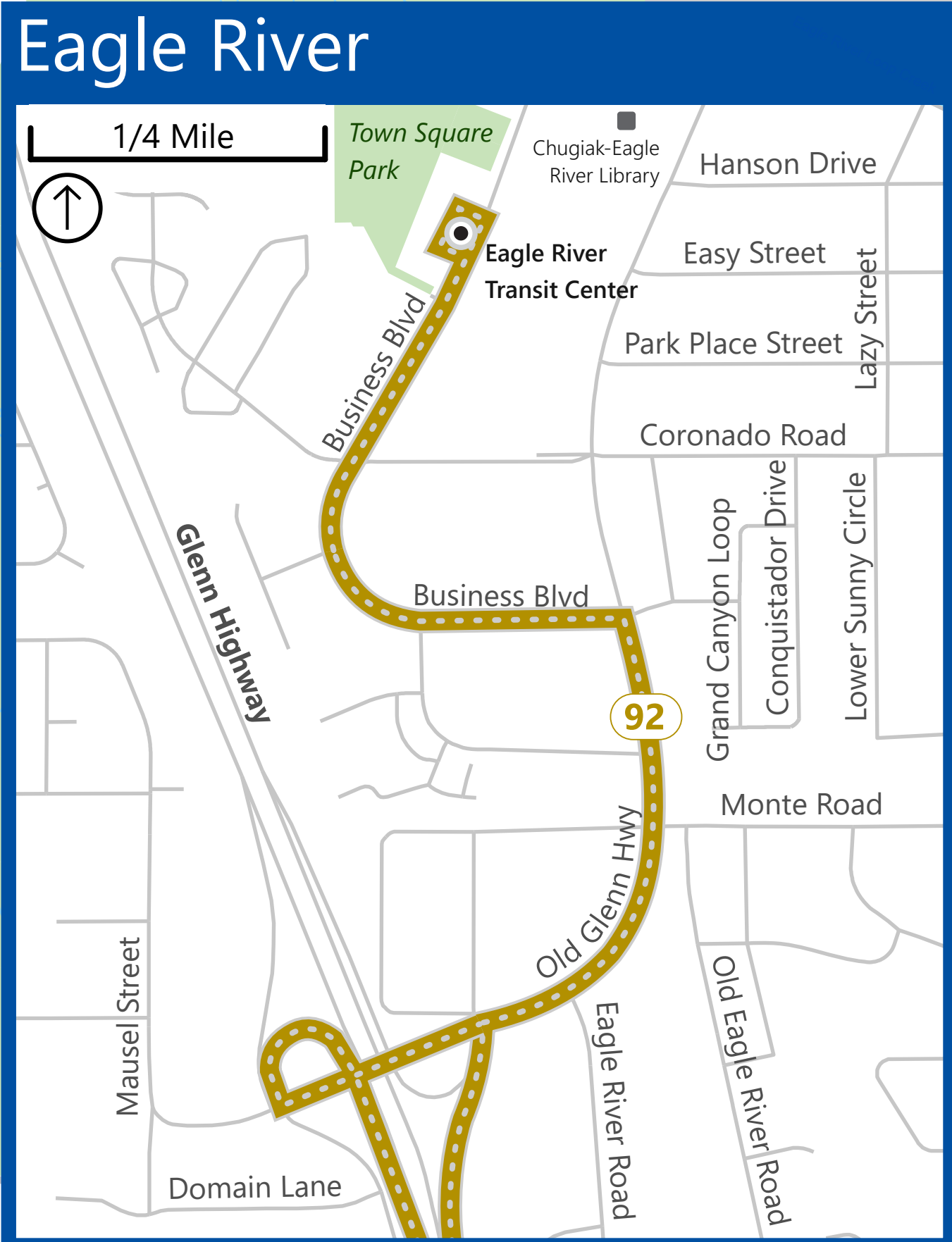
Anchorage Transit Map

Effective October 23, 2017



○ = Key Transfer Points
Two or more frequent or 20-minute routes cross

<p>Frequent Routes 15 min peak frequency</p> <ul style="list-style-type: none"> 10 Northern Lights 20 Mountain View 30 Debarr 40 Spenard/Airport 	<p>Neighborhood Routes Operated with 22-foot buses, 30 or 60 min peak frequency</p> <ul style="list-style-type: none"> 21 Mountain View / Northway (30 min) 31 Northeast (30 min) 11 Government Hill / Fairview (60 min)
<p>Standard Routes 15 - 60 min peak frequency</p> <ul style="list-style-type: none"> 25 Tudor (15-30 min) *See schedule 35 Arctic (30 min) 55 Lake Otis (60 min) 65 Jewel Lake (60 min) 	<p>Commuter Routes Operated with 22-foot buses, rush hour service only</p> <ul style="list-style-type: none"> 91 Huffman 92 Eagle River



1 Mile

www.PeopleMover.org

907-343-6543

