


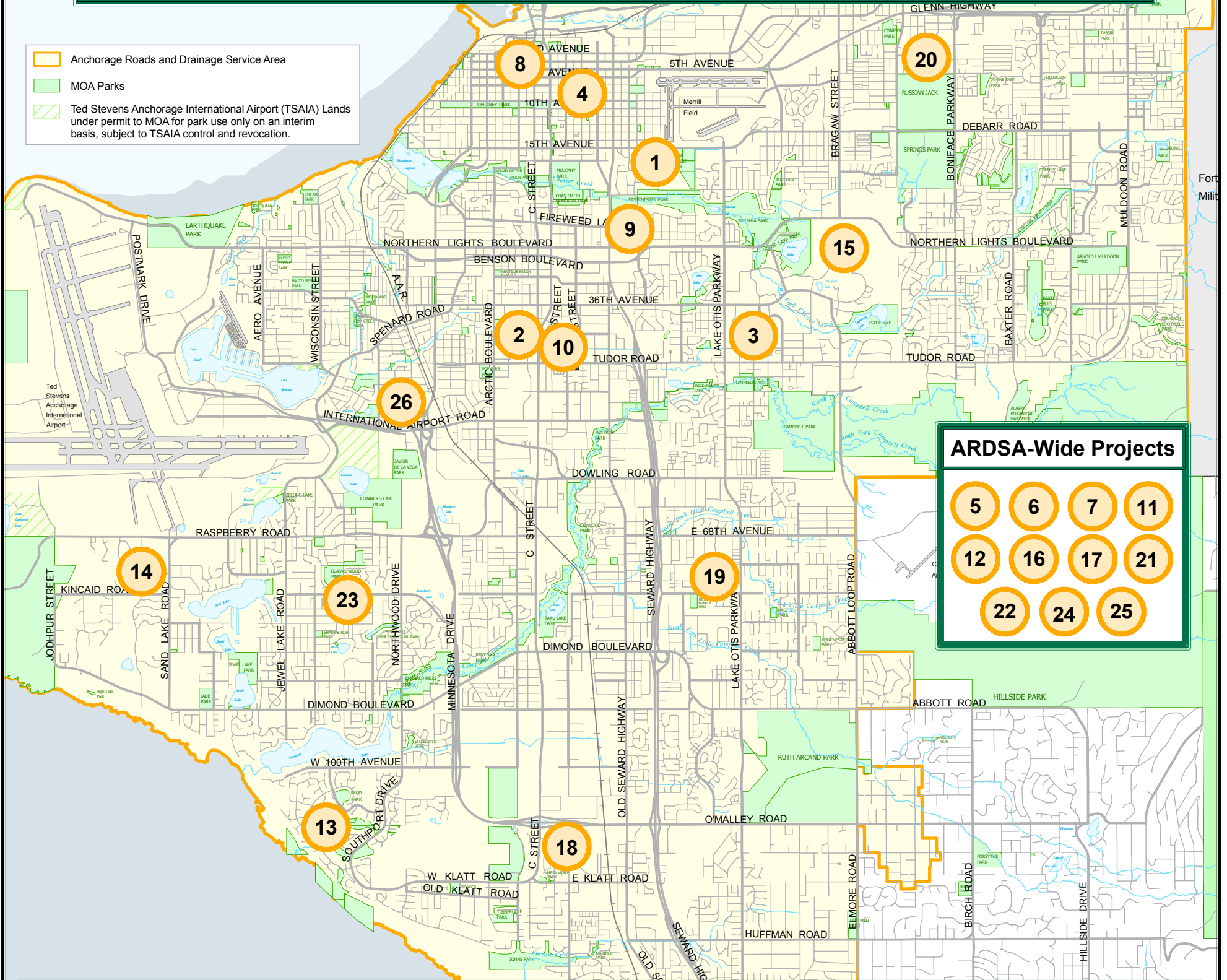




2007 ARDSA Bond Projects

\$35,550,000

 Anchorage Roads and Drainage Service Area
 MOA Parks
 Ted Stevens Anchorage International Airport (TSAIA) Lands under permit to MOA for park use only on an interim basis, subject to TSAIA control and revocation.



ARDSA-Wide Projects

5 6 7 11

12 16 17 21

22 24 25

Map Symbol	Project Name	Map Symbol	Project Name
1	16th Ave/Terrace Area Circulation Improvements - Medfra St to Orca St	14	Muirwood Park Subd Area Storm
2	40th Ave Extension - Arctic Blvd to Center Point Dr	15	Northern Access to U-Med District
3	40th Ave Extension - Lake Otis Pkwy to Dale St	16	Pavement Rehab Matching Program
4	9th Ave Reconstruction - L St to LaTouche St	17	Pedestrian Safety and Rehab Improvements
5	Alaska Railroad Crossing Rehabs	18	Peninsula Dr Extension - C St to Lang St
6	Anchorage Signal System, Signage, and Safety Improvements	19	Petersburg St Storm - 73rd Ave to Lore Rd
7	ARDSA Road and Drainage System Rehabilitation	20	Pine St/6th Ave/Mellow Pl/5th Ave/Bunnel St/4th Ave Storm - DeBarr Rd to Boniface Pkwy
8	E St Corridor/Downtown Improvement Upgrades - Ship Creek to Delaney Park Strip	21	Recycled Asphalt Pavement (RAP) and Chip Seal Upgrades
9	Fireweed Ln/LaTouche St Upgrade - Seward Hwy to Northern Lights Blvd	22	Snow Removal Equipment for Roadside Pedestrian Facilities
10	Fish Creek Improvements Phase IVc - Water Quality Enhancements (Midtown Park)	23	Strawberry Rd Upgrade - Jewel Lake Rd to Northwood Dr (includes Jewel Lake Rd Signal)
11	Flooding/Glaciation/Drainage Improvements Miscellaneous Small Drainage Projects	24	Traffic Calming and Safety Improvements
12	Intersection Safety Improvements	25	Traffic Signal Maintenance, Paint, and Sign Shop
13	Marathon Cir RID	26	Van Buren St/48th Ave Circulation and Access Improvements/Harding Dr Upgrade - South of 48th Ave