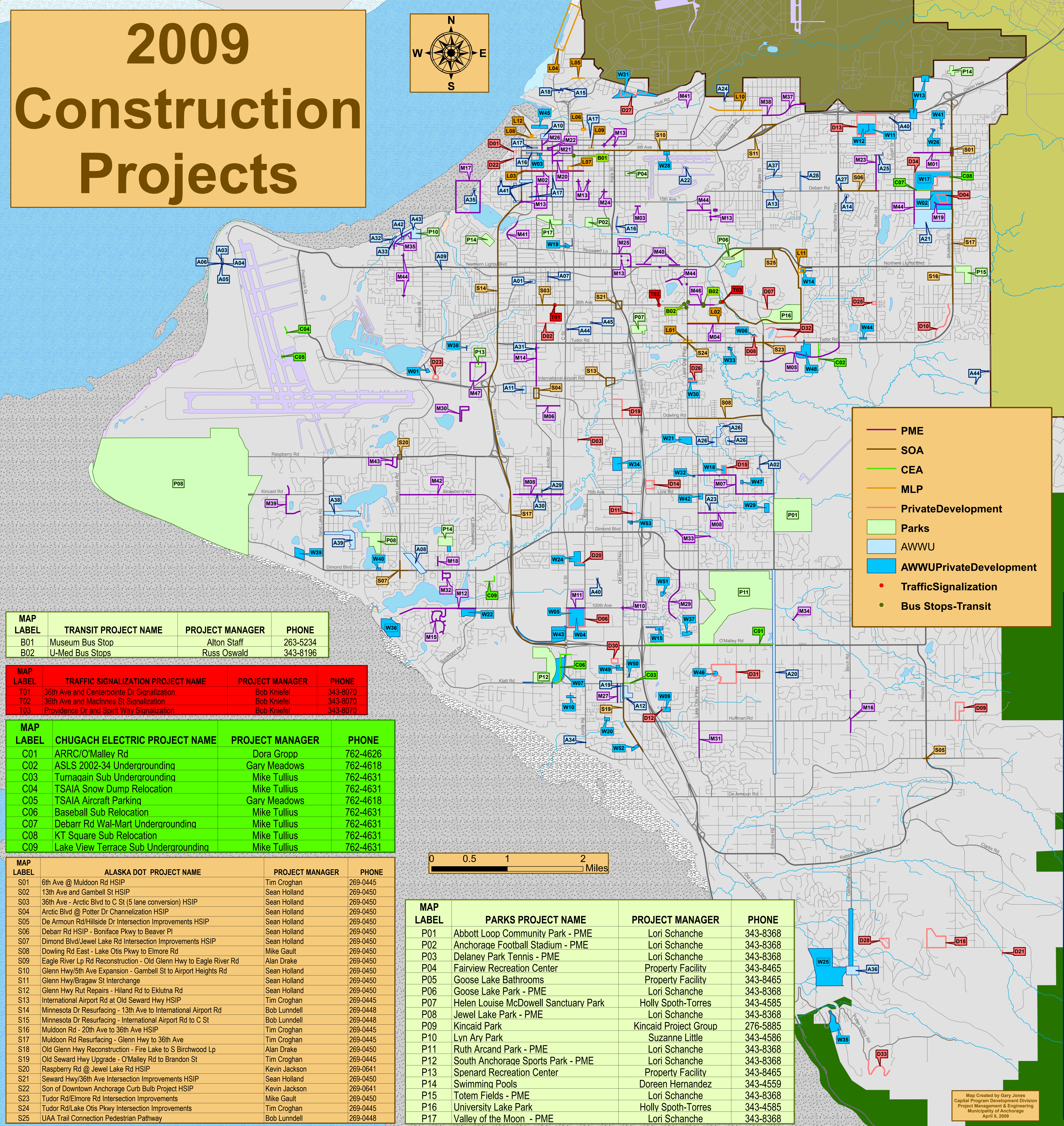



2009 Construction Projects

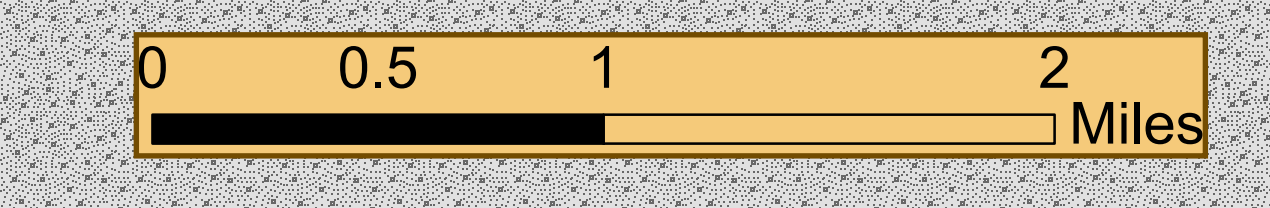


MAP LABEL	TRANSIT PROJECT NAME	PROJECT MANAGER	PHONE
B01	Museum Bus Stop	Alton Staff	263-5234
B02	U-Med Bus Stops	Russ Oswald	343-8196

MAP LABEL	TRAFFIC SIGNALIZATION PROJECT NAME	PROJECT MANAGER	PHONE
T01	36th Ave and Centerpointe Dr Signalization	Bob Kniefel	343-8070
T02	36th Ave and Madness St Signalization	Bob Kniefel	343-8070
T03	Providence Dr and Spirit Way Signalization	Bob Kniefel	343-8070

MAP LABEL	CHUGACH ELECTRIC PROJECT NAME	PROJECT MANAGER	PHONE
C01	ARRC/O'Malley Rd	Dora Gropp	762-4626
C02	ASLS 2002-34 Undergrounding	Gary Meadows	762-4618
C03	Turnagain Sub Undergrounding	Mike Tullius	762-4631
C04	TSAIA Snow Dump Relocation	Mike Tullius	762-4631
C05	TSAIA Aircraft Parking	Gary Meadows	762-4618
C06	Baseball Sub Relocation	Mike Tullius	762-4631
C07	Debarr Rd Wal-Mart Undergrounding	Mike Tullius	762-4631
C08	KT Square Sub Relocation	Mike Tullius	762-4631
C09	Lake View Terrace Sub Undergrounding	Mike Tullius	762-4631

MAP LABEL	ALASKA DOT PROJECT NAME	PROJECT MANAGER	PHONE
S01	6th Ave @ Muldoon Rd HSIP	Tim Croghan	269-0445
S02	13th Ave and Gambell St HSIP	Sean Holland	269-0450
S03	36th Ave - Arctic Blvd to C St (5 lane conversion) HSIP	Sean Holland	269-0450
S04	Arctic Blvd @ Potter Dr Channelization HSIP	Sean Holland	269-0450
S05	De Armoun Rd/Hillside Dr Intersection Improvements HSIP	Sean Holland	269-0450
S06	Debarr Rd HSIP - Boniface Pkwy to Beaver Pl	Sean Holland	269-0450
S07	Dimond Blvd/Jewel Lake Rd Intersection Improvements HSIP	Sean Holland	269-0450
S08	Dowling Rd East - Lake Otis Pkwy to Elmoro Rd	Mike Gault	269-0450
S09	Eagle River Lp Rd Reconstruction - Old Glenn Hwy to Eagle River Rd	Alan Drake	269-0450
S10	Glenn Hwy/5th Ave Expansion - Gambell St to Airport Heights Rd	Sean Holland	269-0450
S11	Glenn Hwy/Bragaw St Interchange	Sean Holland	269-0450
S12	Glenn Hwy Rut Repairs - Hilland Rd to Eklutna Rd	Sean Holland	269-0450
S13	International Airport Rd at Old Seward Hwy HSIP	Tim Croghan	269-0445
S14	Minnesota Dr Resurfacing - 13th Ave to International Airport Rd	Bob Lunnell	269-0448
S15	Minnesota Dr Resurfacing - International Airport Rd to C St	Bob Lunnell	269-0448
S16	Muldoon Rd - 20th Ave to 36th Ave HSIP	Tim Croghan	269-0445
S17	Muldoon Rd Resurfacing - Glenn Hwy to 36th Ave	Tim Croghan	269-0445
S18	Old Glenn Hwy Reconstruction - Fire Lake to S Birchwood Lp	Alan Drake	269-0450
S19	Old Seward Hwy Upgrade - O'Malley Rd to Brandon St	Tim Croghan	269-0445
S20	Raspberry Rd @ Jewel Lake Rd HSIP	Kevin Jackson	269-0641
S21	Seward Hwy/36th Ave Intersection Improvements HSIP	Sean Holland	269-0450
S22	Son of Downtown Anchorage Curb Bulb Project HSIP	Kevin Jackson	269-0641
S23	Tudor Rd/Elmore Rd Intersection Improvements	Mike Gault	269-0450
S24	Tudor Rd/Lake Otis Pkwy Intersection Improvements	Tim Croghan	269-0445
S25	UAA Trail Connection Pedestrian Pathway	Bob Lunnell	269-0448



MAP LABEL	PARKS PROJECT NAME	PROJECT MANAGER	PHONE
P01	Abbott Loop Community Park - PME	Lori Schanche	343-8368
P02	Anchorage Football Stadium - PME	Lori Schanche	343-8368
P03	Delaney Park Tennis - PME	Lori Schanche	343-8368
P04	Fairview Recreation Center	Property Facility	343-8465
P05	Goose Lake Bathrooms	Property Facility	343-8465
P06	Goose Lake Park - PME	Lori Schanche	343-8368
P07	Helen Louise McDowell Sanctuary Park	Holly Spoth-Torres	343-4585
P08	Jewel Lake Park - PME	Lori Schanche	343-8368
P09	Kincaid Park	Kincaid Project Group	276-5885
P10	Lyn Ary Park	Suzanne Little	343-4586
P11	Ruth Arcand Park - PME	Lori Schanche	343-8368
P12	South Anchorage Sports Park - PME	Lori Schanche	343-8368
P13	Spendar Recreation Center	Property Facility	343-8465
P14	Swimming Pools	Doreen Hernandez	343-4559
P15	Totem Fields - PME	Lori Schanche	343-8368
P16	University Lake Park	Holly Spoth-Torres	343-4585
P17	Valley of the Moon - PME	Lori Schanche	343-8368

Legend

- PME (Purple line)
- SOA (Orange line)
- CEA (Green line)
- MLP (Yellow line)
- PrivateDevelopment (Red line)
- Parks (Light Green area)
- AWWU (Light Blue area)
- AWWUPrivateDevelopment (Dark Blue area)
- TrafficSignalization (Red dot)
- Bus Stops-Transit (Green dot)

MAP LABEL	AWWU PROJECT NAME	PROJECT MANAGER	PHONE
A01	3000 Arctic HVAC Upgr	MWH	564-2714
A02	68th Ave-Redhawk Int	PMES	222-5059
A03	AWWTF Building Improvements	Tom Winkler	564-2785
A04	AWWTF Lab AA Replacement	Tom Winkler	564-2785
A05	AWWTF_Gen-Elec_Rm_Upgr	Tom Winkler	564-2785
A06	AWWTF_Interceptor_MH_Improvs	Lynda Barber-Wiltse	564-2751
A07	Benson-Dawson-Chee_Swr_Upgr	Stephen E Nuss	564-2763
A08	C-5-1 N Campbell Lk Sewer Upgr	Lynda Barber-Wiltse	564-2751
A09	Chester_CK_FM_Discharge_Struct	MWH	564-2714
A10	Christensen_Dr_Wtr_Upgr	Todd L Carroll	564-2753
A11	Cope_Dorbrant_Swr_Upgr	Todd L Carroll	564-2753
A12	Daryl_Industry_Way_Wtr_Int	MWH	564-2714
A13	DeBarr_Klevin-Hoyt Water Upgr	Todd L Carroll	564-2753
A14	DeBarr_Boniface_Swr_Upgr	MWH	564-2714
A15	Delaney_Cook_Water Impr	Edward A Sorenson	564-2724
A16	Downtown_CIPP_Wtr_Improvements	Todd L Carroll	564-2753
A17	Downtown_Swr_Upgr	MWH	564-2714
A18	Government Hill Bluff Swr Upgr	Edward A Sorenson	564-2724
A19	Highland-2 LID 1760	Todd L Carroll	564-2753
A20	Hillside Transmission Main	Stephen E Nuss	564-2763
A21	Island Kodiak-Kalgin_Wtr_Upgr	Stephen E Nuss	564-2763
A22	Merrill_Field_ACE_Swr_Upgr	Todd L Carroll	564-2753
A23	Moose_Run_Wtr_Upgr	MWH	564-2714
A24	Mt_View_Emerg_MH_Upgr	Todd L Carroll	564-2753
A25	NE_Anch_Wtr_Intertie-Edward_St	Todd L Carroll	564-2753
A26	Norm-Newt_Drive_Wtr_Upgr	MWH	564-2714
A27	Nunaka_Valley_Intertie	MWH	564-2714
A28	Pine_DeBarr-SanRob_Wtr_Upgr	Lynda Barber-Wiltse	564-2751
A29	PME_76th_Chad-C_St_Wtr	MWH	564-2714
A30	PME_76th_Chad-C_Street-SWR	Lynda Barber-Wiltse	564-2751
A31	PME_Arctic_Tudor-53rd-WTR	Brian Baus	564-2765
A32	PS_10_Upgr	MWH	564-2714
A33	Pump Sta 10 Wtr Improvements	MWH	564-2714
A34	Pump Sta 13-21-27-52-53 Upgr	Todd L Carroll	564-2753
A35	Pump Sta 2 Upgr-Chester Ck Ph2	Todd L Carroll	564-2753
A36	Res_Goldenview-172nd	Lynda Barber-Wiltse	564-2751
A37	San_Ernesto_Wtr_Upgr	MWH	564-2714
A38	Sand Lake Area Sewer Extension	MWH	564-2714
A39	Sand Lake Area Water Extension	Edward A Sorenson	564-2724
A40	Septage_Improv_Ph2	Edward A Sorenson	564-2724
A41	South Admn WS Upgr Ph IV	Stephen E Nuss	564-2763
A42	Turnagain Heights LID 1415	Todd L Carroll	564-2753
A43	Turnagain_Heights_WID_1415	MWH	564-2714
A44	Well 7 Capacity Upgrade	Todd L Carroll	564-2753
A45	Well-Onsite Disinfection Upgr	Todd L Carroll	564-2753

MAP LABEL	AWWU PRIVATE DEVELOPMENT PROJECT NAME	PROJECT MANAGER	PHONE
W01	AIRPORT TRAVEL SERVICES CENTER, LOT D	CP Family, LLC	644-0644
W02	ALASKA VILLAGE, TRACTS 4-15	Jeff Judd	793-3021
W03	ANCHORAGE TOWNSITE, B53 TRA (Agustine Enrgy Cntr.)	Augustine Enrgy Center	646-4644
W04	ANCHORAGE VILLAGE, TR A -100th Ave. (S Anch. Target)	Target Corporation	612-761-1542
W05	ANCHORAGE VILLAGE, TR A -104th Ave. (S Anch. Target)	Target Corporation	612-761-1542
W06	ATHENIAN VILLAGE B4 16A	Victor & Shirley Henderson	346-1127
W07	BASEBALL, TR A2 & A3	CIRI Land Development	263-5574
W08	BRAENDL DOMESTIC AD	Arthur A Braendel	696-1582
W09	BROOKWOOD NORTH PH E, LOTS 1-18	Colony Builders, Inc	223-0371
W10	CAPPS, LOTS 1 - 6	Chris T Cappe	223-0482
W11	CHECKPOINT PH 1 (Wyatt)	The Terrace Subdivision	727-7676
W12	CHECKPOINT PH 2	The Terrace Subdivision	727-7676
W13	CIRI-GATEWAY, TR A	Greg Jones - CIRI Land Dev	274-8838
W14	COLLEGGATE #1, TR 1B-2C	Discovery Construction	727-1183
W15	COMMODORE PARK TR B-1	Debe Mahoney	677-8490
W16	CORONADO B1 L6	Hillside Health Group	696-2209
W17	CREEKSIDE, TRACTS A, B, C, D, & E	Wal-Mart Stores, Inc	479-204-9436
W18	DAWN RIDGE, L1-24	Jerry Harman	349-9400
W19	EDW. D. COFFEY, LOT 1A	Quad Shot Development	242-9650
W20	ELDON, BLK 3, LOTS 9-13	Ed Sorenson	564-2724
W21	GALATEA ESTATES B5 L14-18 B7 L1-19	TCB, Inc	223-5310
W22	HIDDEN COVE PH 3	Lee Baker	344-0514
W23	JALASKO ADD #1, TR A	Jalaska North, LLC	344-2581
W24	KING #1	David Hartman	562-5954
W25	LEGACY POINT, TR A	Forest Heights, LLC	242-1111
W26	LEVAR, LOTS 1&2	Lee Baker, Sr.	227-3788
W27	MARION BOWEN	Lee Baijker Jr.	522-0514
W28	MERRILL FLD, BLK 2, LOT 3	Margaret Ibbotson/John Miller	274-9943
W29	MESQUITE SUB	Kaylen LeBaron	727-7676
W30	NORTHERN HARBOR	Anthony Lerma	333-7333
W31	NORTHPOINTE (Takahnju) BLUFF	Jaquar Development	277-1694
W32	O'BRIEN, B5 L12	Phillip Lee	317-8200
W33	OPAL, LOT 1 AND WICKLUND#1, LOT 24L	Southcentral Foundation	279-0663
W34	PAGO, TR B & BRIARCLIFF, TR A	Mike Kangas	263-2403
W35	POTTER VIEW	Potter Creek Development	762-7570
W36	RESOLUTION POINTE, PH 1	Hickel Investment Co.	343-2200
W37	RIDGEMONT PHASE 2	Gary Balilio	245-1166
W38	ROSLAND LOT 6	Douglas N Jensen	230-0742
W39	SEAVIEW HEIGHTS LOTS 1A & 1B	Barbara J Tallman Trust	248-1407
W40	SEC 10 L-68A, 69A-9C	Jeslard, Lawrence & Candice	243-5658
W41	SEC 13-MELODY COMMONS	Kaylen LeBaron	727-7676
W42	SEC. 9, T12N R3W, L 16A	The Petersen Group	562-1170
W43	SEC18 T12N R3W, LOT 4 (C St. & Minesota - CIRI)	Church of Jesus Christ of Latter-Day Saints	563-8474
W44	SECTION 26 TUDOR EAST CONDOS	Kaylen LeBaron	727-7676
W45	SHIP CREEK CROSSING, TR B	Deb Allen	265-2226
W46	THE TERRACES, PH 3, LOTS 72-82	Merit Homes, LLC	727-9782
W47	TRANQUILITY HEIGHTS	KND Investments, LTD	696-6111
W48	TUDOR MUNICIPAL CAMPUS, TR 3	State of Alaska-DOI	269-0824
W49	TURNAIGAIN, ADD 2, B1 L3A	Bob Bradley	345-8153
W50	TURNAIGAIN, B3 L6	Doug Frith	952-1497
W51	VALON SUB	Ed Sorenson	564-2724
W52	VANDER HOEK, LOT 2D	Norm Bristow	844-1441
W53	VANS, B3 L6A-1	Korean Open Door	344-6446
W54	W.G. PIPPEL, B11 L17	Kurt Renfro	727-8453

MAP LABEL	MOA - PM&E PROJECT NAME	PROJECT MANAGER	PHONE
M01	6th Ave Surface Rehab - Patterson St to Muldoon Rd	Ron Rozak	276-8095
M02	9th Ave Surface Rehab - L St to Cordova St	Russ Oswald	343-8196
M03	16th Ave/Terr Area Circulation Improvements - Medira St to Orca St	Ron Rozak	276-8095
M04	40th Ave Extension - Lake Otis Pkwy to Dale St	John Smith	343-8422
M05	48th Ave/Boniface Pkwy Extension - Tudor Rd to Braagaw St	John Smith	343-8422
M06	58th Ave Street Reconstruction RID - Arctic Blvd to Silverado Way	Steve Gillette	343-8173
M07	72nd Ave/Spruce St/Lore Rd Upgrade - Lake Otis Pkwy to Elmoro Rd	Steve Gillette	343-8173
M08	76th Ave Reconstruction - Chad St To C St	Russ Oswald	343-8196
M09	80th Ave Upgrade - Lake Otis Pkwy to Spruce St	Steve Gillette	343-8173
M10	100th Ave at Old Seward Street	John Smith	343-8422
M11	100th Ave Extension Phase I - C St to King St	John Smith	343-8422
M12	100th Ave Reconstruction - Pointe Resolution Dr to Victor Rd	John Smith	343-8422
M13	ADA Improvements 2009/2010	John Smith	343-8422
M14	Arctic Blvd Surface Rehab Phase IVa - Tudor Rd to 53rd Ave	Steve Gillette	343-8173
M15	Bayshore West Sub Area Street Reconstruction RID	Ron Rozak	276-8095
M16	Birch Rd Safety Improvements at Whispering Spruce St and south of Huffman	Jim Lamson	343-8120
M17	Chester Creek Aquatic Habitat Restoration - Westchester Lagoon	Russ Oswald	343-8196
M18	Crabtree St Trail Reconstruction - Boom Cir to 91st Ave	Lori Schanche	343-8368
M19	Creekside Town Center Ph II	Ron Rozak	276-8095
M20	D St/7th Ave Area Pedestrian Lighting	Russ Oswald	343-8196
M21	E St Corridor Enhancements Phase I - 4th/5th Alley to 7th/8th Alley	Russ Oswald	343-8196
M22	E St/Ecan Center Boiler Improvements	Russ Oswald	343-8196
M23	Edward St Upgrade - 6th Ave to Debarr Rd	Steve Gillette	343-8173
M24	Fairview Ped and St Amenities Ph I	Jacques Boulet	522-6776
M25	Fireweed Ln/LaTouche St Upgrade	John Smith	343-8422
M26	G St Pedestrian Lighting - 3rd Ave to 5th Ave	Russ Oswald	343-8196
M27	Gambell St Storm/Paving - Klatt Rd to 120th Ave	Sean Dooley	522-6776
M28	Girdwood Road and Drainage Improvements Phase A (New Town Site) DOT	Todd Jacobson	522-6776
M29	Independence Dr Surface Rehab - Abbott Rd to Colony Lp	Jacques Boulet	522-6776
M30	Kleop Station Water Quality Improvements	John Smith	343-8422
M31	Lake Otis Pkwy Surface Rehab - Huffman Rd to Legacy Dr	Steve Gillette	343-8173
M32	Leawood Dr/Roy St Reconstruction RID	John Smith	343-8422
M33	Little Campbell Creek Fish Passage at Atkins Pl and Dimond Hook Dr	Todd Jacobson	522-6776
M34	Little Campbell Creek Fish Passage at Pacer St	Todd Jacobson	522-6776
M35	Marston Dr/Foraker Dr Upgrade RID	Russ Oswald	343-8196
M36	Miscellaneous Construction Services, 2008/2009	Russ Oswald	343-8196
M37	Mountain View Dr Pedestrian Safety - Flower St to McCarrey St	Lori Schanche	343-8368
M38	Mountain View Dr Reconstruction Phase III - Braagaw St to Klevin St	Russ Oswald	343-8196
M39	Muirwood Park Sub Area Drainage	John Smith	343-8422
M40	Northern Lights Blvd Sound Barrier Fence Phase II	Steve Gillette	343-8173
M41	Senard Rd Reconstruction Ph I - Chester Creek to Hillcrest Dr	John Smith	343-8422
M42	Strawberry Rd Upgrade - Jewel Lake Rd to Northwood Dr	Russ Oswald	343-8196
M43	Town & Country Estates Sub Area Street Reconstruction RID	John Smith	343-8422
M44	Traffic Calming Improvements, 2009	Russ Oswald	343-8196
M45	Traffic Calming Speed Hump Improvements, 2009	Russ Oswald	343-8196
M46	University Medical District Transit Improvements Phase I	Russ Oswald	343-8196
M47	Van Buren St/48th Ave Circulation and Access Improvements	Russ Oswald	343-8196

MAP
