



MUNICIPALITY OF ANCHORAGE
PARKS & RECREATION



TAKU LAKE & FOLKER PARK IMPROVEMENT PACKAGE


Sheet Index

Cover	1
Folker Park Plan & Details	2
Folker Park Plan & Details	3
Taku Lake Park Plan & Details	4
Details	5


Project Numbers

Folker Park	97-PD-32
Taku Lake Park	97-PD-33

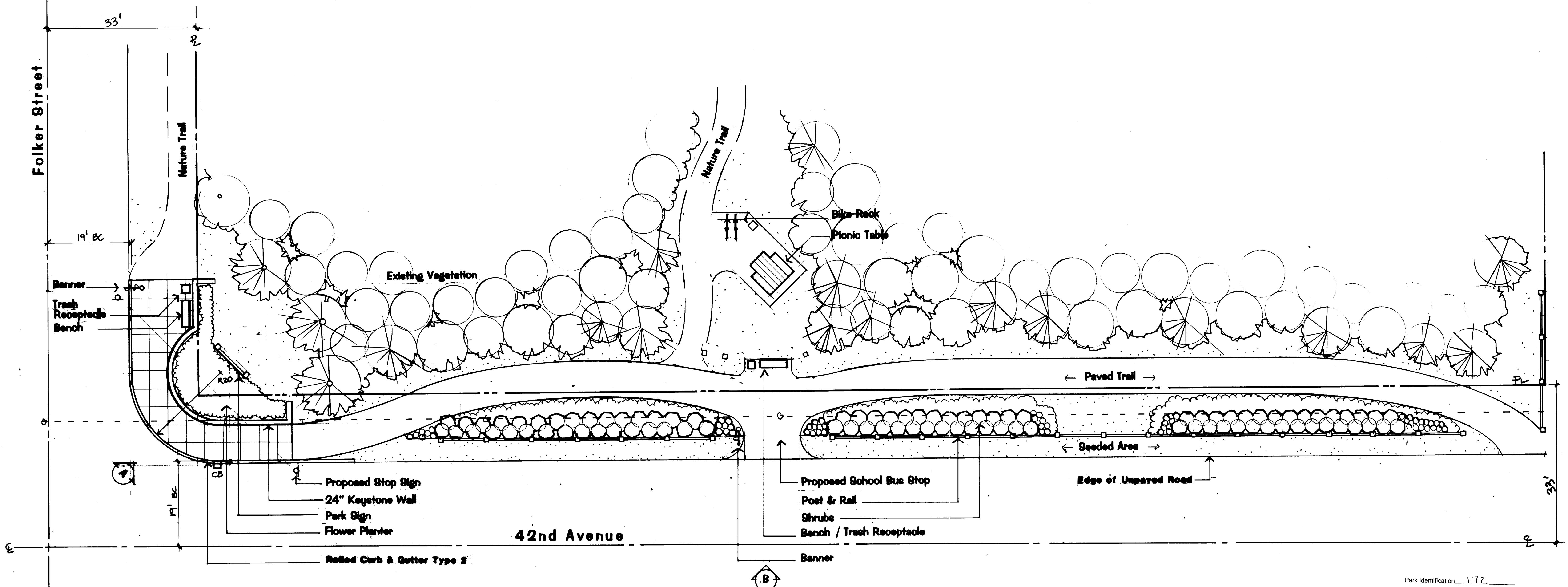
Rick Mystrom	Mayor
Larry D. Crawford	Municipal Manager
George J. Vakalis	Operations Manager
Constance R. Jones	Director of Cultural and Recreational Services
Bill Lindsey	Manager, Parks and Recreation



42nd Avenue & Folker Street — Elevation A •


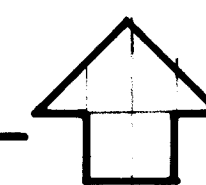


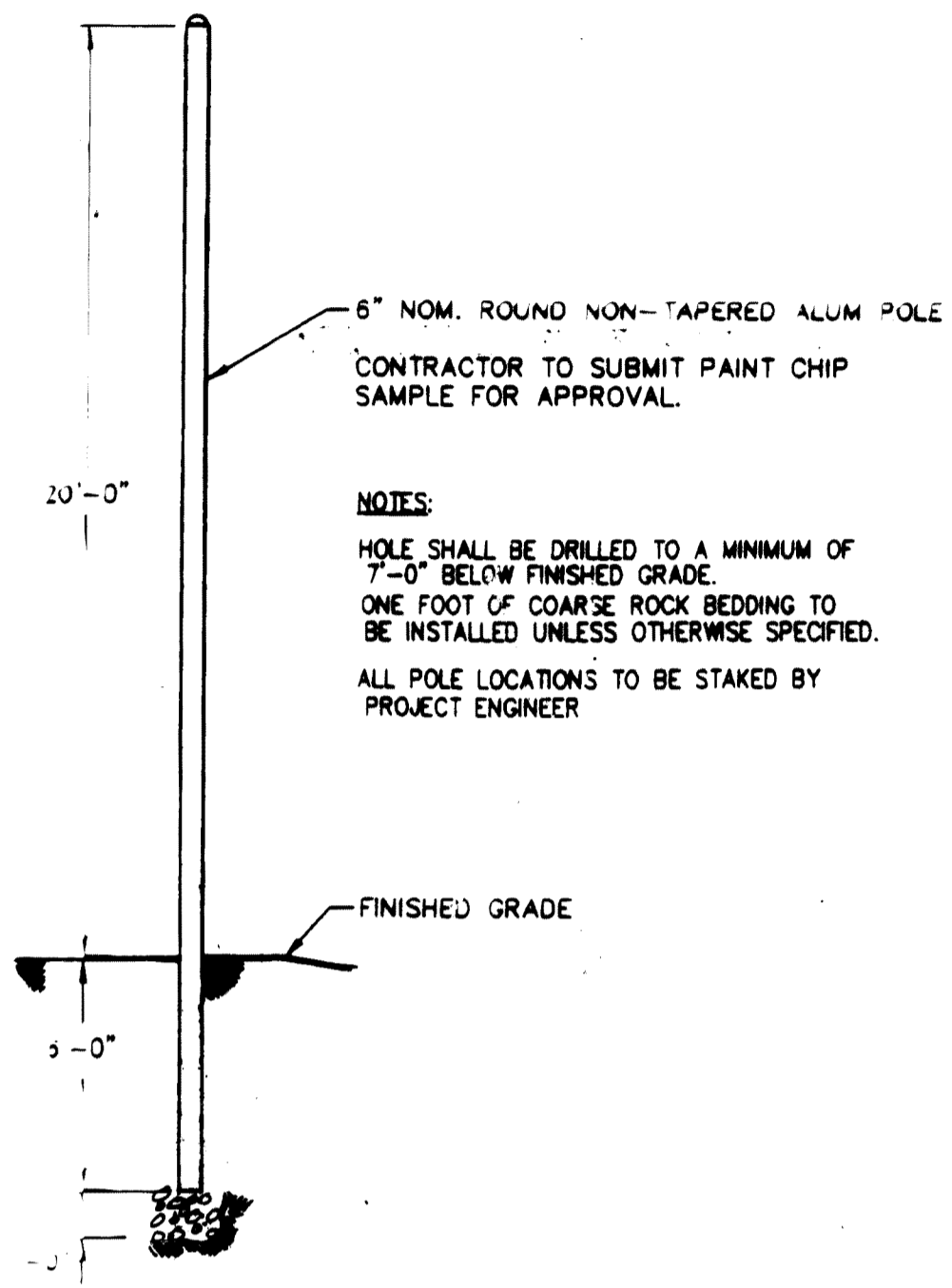
Proposed School Bus Stop — Elevation B •



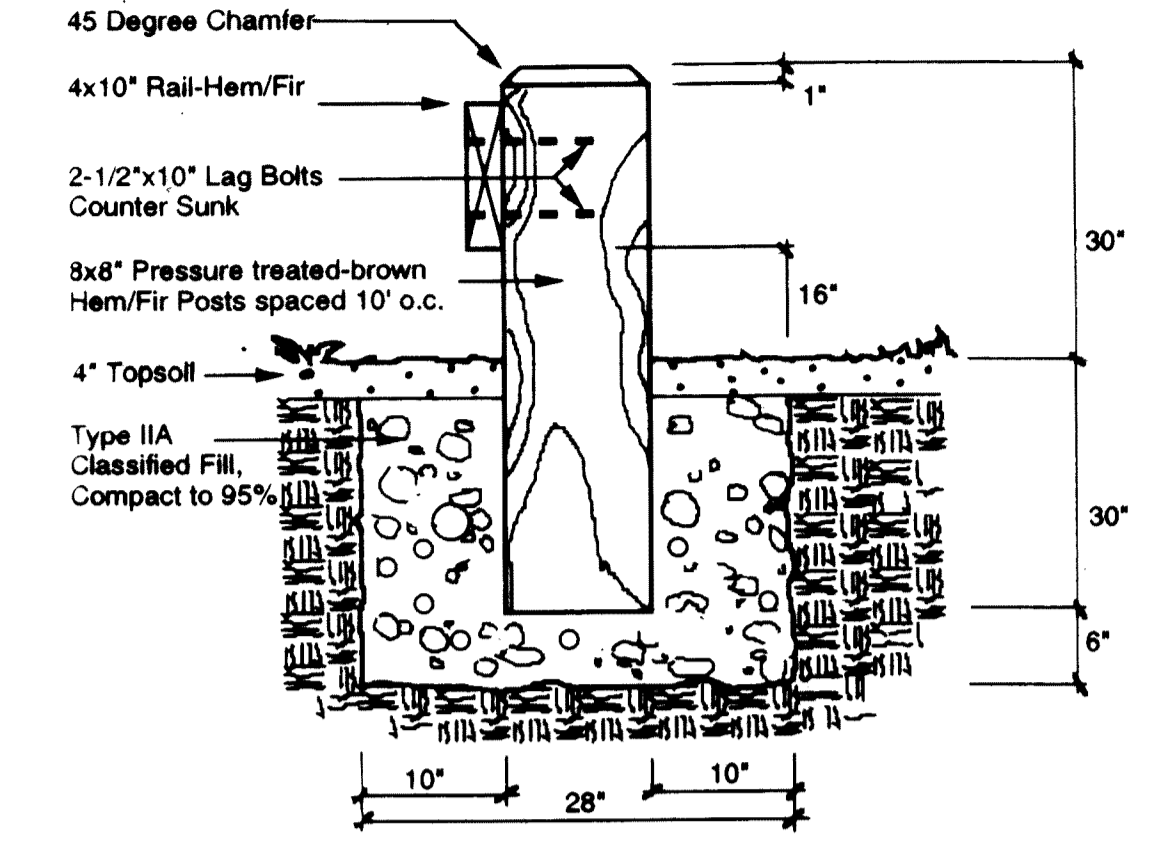
Park Identification 172
Plan Set Number 1

Folker Park — Municipality of Anchorage, Parks and Recreation — **Concept Plan**

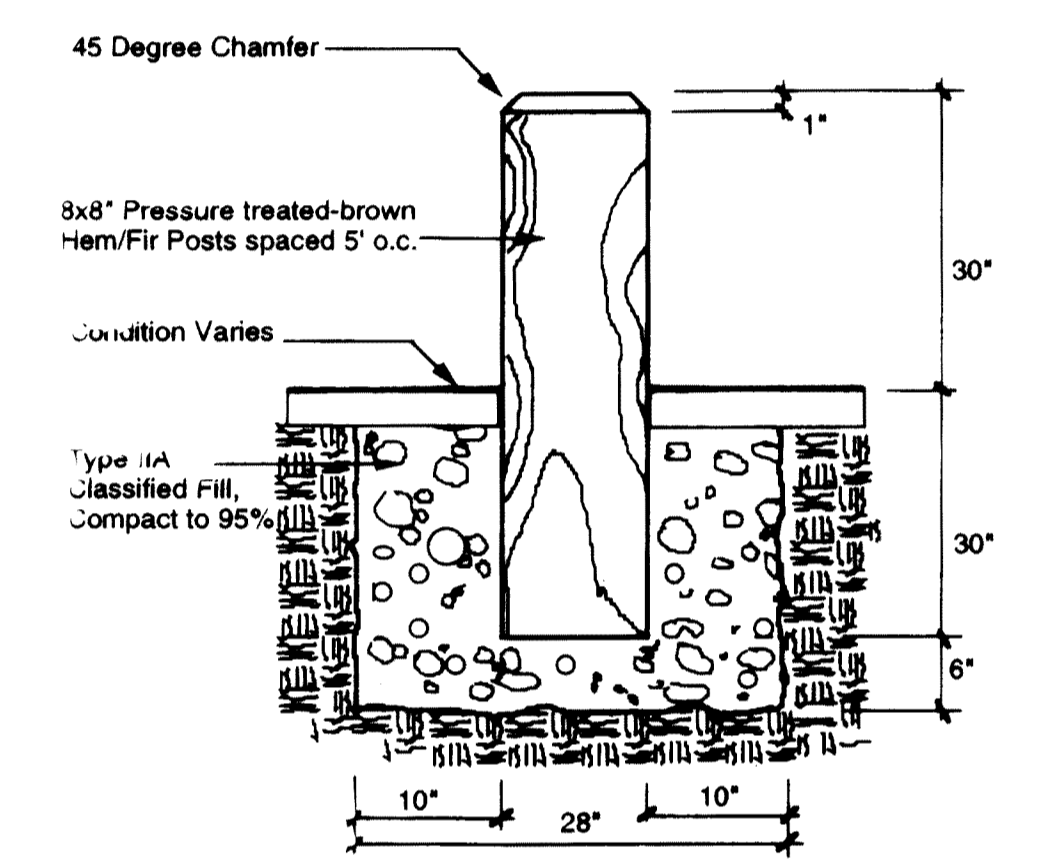




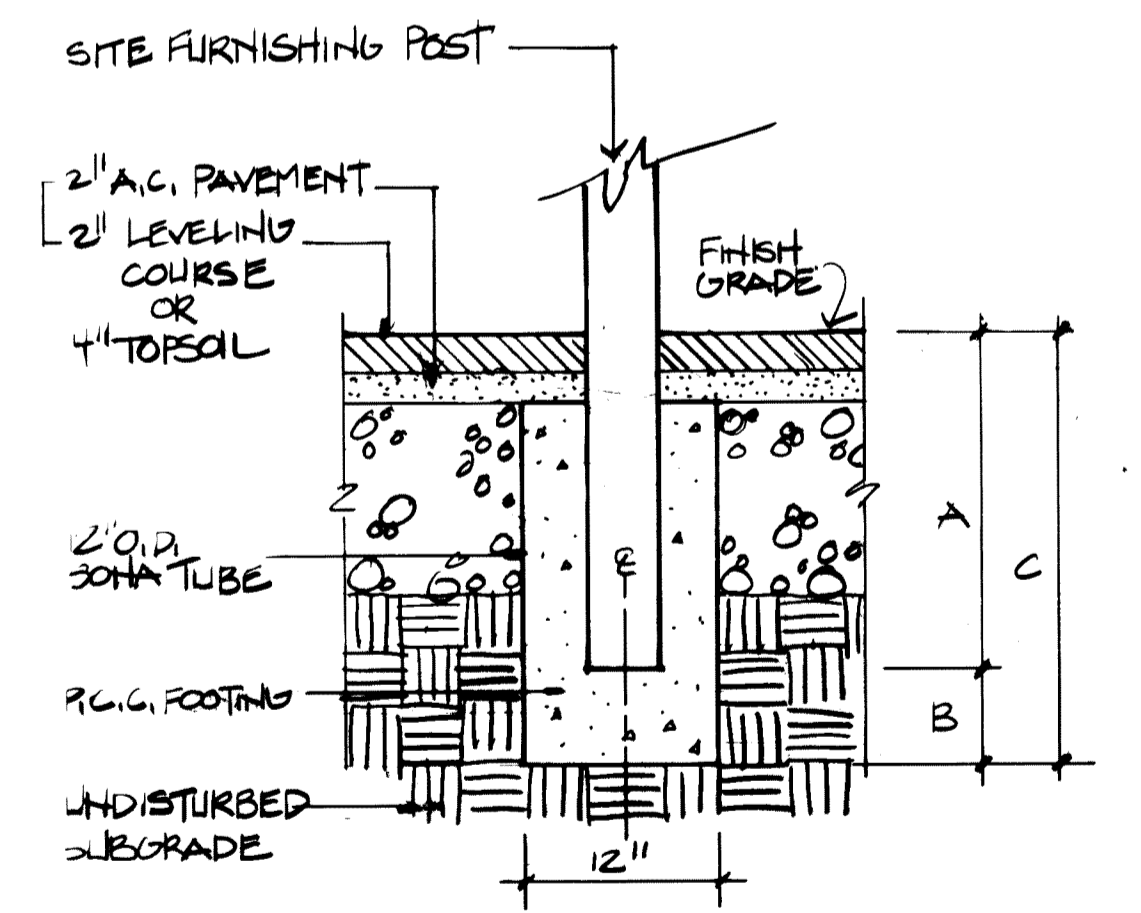
4 Banner Pole Detail NTS



1 Post and Rail Detail NTS



2 Bollard Detail NTS




3 Footing Detail NTS

POST DEPTH SCHEDULE

A =	24" BENCH
	12" BIKE RACK
	12" RECEPTACLE
	27" METAL BOLLARD
B =	6" BENCH
	12" BIKE RACK
	12" RECEPTACLE
C =	30" BENCH
	24" BIKE RACK
	24" RECEPTACLE
	27" METAL BOLLARD

NOTES:
 1. REFER TO PLAN FOR SITE CONDITIONS.
 2. METAL BOLLARDS SHALL HAVE 6" TYPE IIA UNDER FOOTING.

DESIGN	FIELD BOOKS	T&M NO.	LOCATION	ELEV.	DATA	DRAWN BY	CHECKED BY	DATA	DRAWN BY	CHECKED BY	REV	DATE	DESCRIPTION	BY	REV	DATE	DESCRIPTION	BY	
DESIGN					BASE			TELE											
STAKING					TOPO			ELEC											
ASBUILT					PROFILE			DESIGN											
CONTRACTOR					SAN SEWER			QUANTITIES											
INSPECTOR					STORM SEWER			MUN. PRELIM. CHECK											
					WATER			MUN. FINAL CHECK											
					GAS														



MUNICIPALITY OF ANCHORAGE
 PARKS AND RECREATION
 Taku Lake & Folker Park
 Improvement Package
 Details

SCALE: HOR. 1"=40'
 VER. 1"=10'

DATE 8/11/97
 ACCT. NO.

GRID
 SHEET 5 of 5

FILE NO.