

MUNICIPALITY OF ANCHORAGE
1990 CAPITAL IMPROVEMENT BUDGET

Department PUBLIC WORKS	Project Category ROAD IMPROVEMENTS				Fund Code 0409/0441
PROJECT TITLE AND DESCRIPTION	1990 PROJECT COST S-State F-Federal O-Other B-Bonds	COSTS IN THOUSANDS OF DOLLARS			
		ESTIMATED START DATE	ESTIMATED COMPLETION DATE	O&M COST DEBT SERVICE	COMMUNITY COUNCIL
LAKE OTIS PKWY. PHASE IV, 66th TO ABBOTT ROAD Upgrade road to major arterial standards. Project will include pedestrian walkways and storm drainage.	S-12,300	6/90	10/91	0.0 0.0	Abbott Loop
LAKE OTIS PARKWAY - O'MALLEY TO CHINOOK (AND UTILITIES) - Design and right-of-way (B-600), and construction (S-2,500) of a minor arterial street including pedes- trian facilities. This will construct a missing north-south arterial link.	S-2,500 B-600	6/90	6/91	0.0 60.4	Huffman/O'Malley
LAKE OTIS BLVD. - TUDOR TO 66th This project consists of undergrounding the electrical utility lines within the project boundaries in accordance with Municipal Ordinances.	S-2,500	6/90	5/91	0.0 0.0	Multiple Councils
36th AVENUE, ARCTIC TO SPENARD ROAD Upgrade road to minor arterial standards including pedestrian facilities. Construction funds only.	S-4,800	6/90	10/91	0.0 0.0	Spenard
ARCTIC BOULEVARD, RASPBERRY TO DIMOND PHASE I - Funds will be used toward the construction of a 4-lane bridge over Campbell Creek and utility relocations.	S-5,500	6/90	10/91	0.0 0.0	Taku/Campbell
PHASE II - Construct a 4-lane minor arterial road including storm drainage and illumination.	S-4,000	1/90	10/90	0.0 0.0	Taku/Campbell
TOTAL PROJECT COSTS				1990	

MUNICIPALITY OF ANCHORAGE
1990 CAPITAL IMPROVEMENT BUDGET

Department PUBLIC WORKS	Project Category ROAD IMPROVEMENTS		Fund Code 0409/0441			
PROJECT TITLE AND DESCRIPTION	1990 PROJECT COST		COSTS IN THOUSANDS OF DOLLARS			
	S-State F-Federal	O-Other B-Bonds	ESTIMATED START DATE	ESTIMATED COMPLETION DATE	O&M COST DEBT SERVICE	COMMUNITY COUNCIL
BARONOFF AVENUE, ER LOOP TO LIESELOTTE CIRCLE This project consists of approximately 4100 L.F. of street and drainage improvements to urban standards with a sidewalk.	S-1,684		6/90	10/90	0.0 0.0	Eagle River Valley
DISTRICT 7 LRSA AND GIRDWOOD LRSA Construction of various road improvements identified by the Road Boards.	S-800		6/90	11/90	0.0 0.0	Multiple Councils
DeARMOUN ROAD - WESTWIND DRIVE TO BUFFALO ST. Preliminary engineering and cost estimates to construct to collector standards.	S-440		6/90	12/90	0.0 0.0	Rabbit Creek
DISTRICT 8 LRSA Construction of various road improvements requested by the Road Boards.	S-800		6/90	10/91	0.0 0.0	Multiple Councils
KLATT ROAD PHASE II, C STREET TO SOUTHPORT Construction funding to upgrade road to a 2-lane minor arterial.	S-3,400		1/90	10/90	0.0 0.0	Bayshore/Klatt
ROVENNA ST. - 70th AVE. TO 76th AVE. Reconstruct an existing residential street in a fully developed subdivision. The work will provide for a 32' wide paved street with curb and gutter, walkway, signage and topsoil and seeding. Local drainage will also be addressed. Utility relocation and right-of-way acquisition will not be required.	S-604		1/90	12/90	0.0 0.0	Taku/Campbell
TOTAL PROJECT COSTS						1990

MUNICIPALITY OF ANCHORAGE
1990 CAPITAL IMPROVEMENT BUDGET

Department PUBLIC WORKS	Project Category ROAD IMPROVEMENTS				Fund Code 0409/0441
PROJECT TITLE AND DESCRIPTION	1990 PROJECT COST S-State F-Federal D-Other B-Bonds	COSTS IN THOUSANDS OF DOLLARS			
		ESTIMATED START DATE	ESTIMATED COMPLETION DATE	O&M COST DEBT SERVICE	COMMUNITY COUNCIL
FOREST PARK DR. - WILDWOOD LANE TO CASTNER CIRCLE - This project consists of the cost of improving this street to urban standards.	S-100	1/90	12/90	0.0 0.0	Turnagain
LAKESHORE DR. - WISCONSIN TO BEECHCRAFT Design to residential collector standards. The improvements include pavement, curb, gutter, pedestrian and drainage facilities.	S-100	1/90	12/90	0.0 0.0	Turnagain
42nd AVE. - WISCONSIN TO TURNAGAIN BLVD. Design and construction to urban residential standards. Improvements include pavement, curb and gutter, drainage facilities, and street lighting.	S-440	1/90	12/90	0.0 0.0	Turnagain
MacINNES STREET - TUDOR ROAD TO 36th AVENUE Constructs road to municipal standards with curb, gutter, sidewalks, and bike trail. Also constructs a storm system to relieve flooding that presently occurs.	B-200 S-1,200	1/90	10/91	0.0 20.1	Tudor Area
68th AVENUE - LAKE OTIS BOULEVARD TO ABBOTT LOOP ROAD - Design to collector standards. This road requires extensive maintenance and needs to be upgraded.	S-500	1/90	10/91	0.0 0.0	Abbott Loop
LORE ROAD - LAKE OTIS PARKWAY TO NEW SEWARD HIGHWAY - Design to collector standards.	S-600	1/90	10/90	0.0 0.0	Abbott Loop
TOTAL PROJECT COSTS			1990		

MUNICIPALITY OF ANCHORAGE
1990 CAPITAL IMPROVEMENT BUDGET

Department PUBLIC WORKS	Project Category ROAD IMPROVEMENTS	Fund Code 0409/0441			
PROJECT TITLE AND DESCRIPTION	1990 PROJECT COST	COSTS IN THOUSANDS OF DOLLARS			
	S-State F-Federal O-Other B-Bonds	ESTIMATED START DATE	ESTIMATED COMPLETION DATE	O&M COST DEBT SERVICE	COMMUNITY COUNCIL
BREEZEWOOD DR. - SPENARD RD. TO MALIBU RD. Design and construction to urban residential standards. Improvements include pavement, curb and gutter, and drainage facilities.	S-350	1/90	12/90	0.0 0.0	Spenard
WILSON ST. (CAMBRIDGE WAY) - TUDOR TO 47th Construct to urban residential standards. Improvements include pavement, curb and gutter, street lighting, storm drainage, and a sidewalk on the west side.	S-260	1/90	12/90	0.0 0.0	Spenard
KNIGHTS WAY - WESLYAN DR. TO WESLYAN WAY Design for reconstruction. Includes pavement, curb and gutter, and drainage facilities.	S-150	1/90	12/90	0.0 0.0	University
DISTRICT 14 LRSA Construct various road improvements in the Basher/Stuckagain Heights area.	S-400	5/90	12/90	0.0 0.0	Basher
HELLUVA ROAD - BIRCHWOOD LOOP ROAD TO VALLEY AVENUE - This project consists of the upgrade of Aurora Road and Helluva Street to strip paved standards.	S-134	6/90	10/90	0.0 0.0	Birchwood
FOUR WHEEL DRIVE - FRONTAGE ROAD @ GLENN HWY TO END - This project consists of the design and construction of a storm drain and upgrade of the gravel road base.	S-306	6/90	10/90	0.0 0.0	Chugiak
TOTAL PROJECT COSTS				1990	

MUNICIPALITY OF ANCHORAGE
1990 CAPITAL IMPROVEMENT BUDGET

Department PUBLIC WORKS	Project Category ROAD IMPROVEMENTS				Fund Code 0409/0441
PROJECT TITLE AND DESCRIPTION	1990 PROJECT COST S-State F-Federal 0-Other B-Bonds	COSTS IN THOUSANDS OF DOLLARS			
		ESTIMATED START DATE	ESTIMATED COMPLETION DATE	O&M COST DEBT SERVICE	COMMUNITY COUNCIL
<p>SANTA MARIA DRIVE AND SPRING BROOK DRIVE This project consists of the design and construction of Santa Maria Drive and Spring Brook Drive to gravel and strip paved standards with associated storm drainage.</p>	S-771	6/90	10/90	0.0 0.0	Eagle River
<p>BOREALIS STREET - CORONADO ROAD TO MONTE RD. This project consists of the design and construction of Borealis Street to strip paved standards.</p>	S-319	6/90	10/90	0.0 0.0	Eagle River
<p>WHIRLAWAY ROAD - SUN BEAU DRIVE TO CREST VIEW LANE - design and construction of strip paving on the existing gravel road.</p>	S-221	6/90	10/90	0.0 0.0	Eagle River
<p>HILAND ROAD Both phases consists of the design, and construction of the road to correct alignment, resolve drainage problems and stabilize slopes.</p>	S-435	6/90	10/90	0.0 0.0	South Fork (E. R.)
<p>PHASE II - MILE POST 3.7 TO 3.8 - Includes right-of-way acquisitions and eliminates blind spots. PHASE III - FIRE STATION TO BIRDSONG - Will also widen the road.</p>	S-539	6/90	10/90	0.0 0.0	South Fork (E. R.)
<p>LAKE HILL DR - OLD GLENN HWY TO KNOB HILL DR. This project consists of the design and construction for upgrading and widening the gravel road base and strip paving.</p>	S-87	1/90	10/90	0.0 0.0	Chugiak
TOTAL PROJECT COSTS				1990	

MUNICIPALITY OF ANCHORAGE
1990 CAPITAL IMPROVEMENT BUDGET

Department PUBLIC WORKS	Project Category ROAD IMPROVEMENTS				Fund Code 0409/0441
PROJECT TITLE AND DESCRIPTION	1990 PROJECT COST S-State O-Other F-Federal B-Bonds	COSTS IN THOUSANDS OF DOLLARS			
		ESTIMATED START DATE	ESTIMATED COMPLETION DATE	O&M COST DEBT SERVICE	COMMUNITY COUNCIL
SCENIC DRIVE - BIRCHWOOD LOOP TO BLAIR AVENUE This project consists of the design and construction for strip paving the existing gravel road.	S-44	6/90	10/90	0.0 0.0	Birchwood
HILLCREST LANE - FIRST STREET TO FOURTH ST. This project consists of design and construction of the road with strip paving.	S-165	6/90	10/90	0.0 0.0	Eagle River Valley
CROSS DR./CHUGIAK DR. AND BROOK ROAD This project consists of design and construction for drainage improvements, road base upgrade and strip paving.	S-440	6/90	10/90	0.0 0.0	Eagle River
CELESTIAL STREET - EAGLE RIVER ROAD TO MONTE ROAD - This project consists of the design and construction of Celestial Street to strip paved standards.	S-453	6/90	10/90	0.0 0.0	Eagle River
CITATION RD - LeDOUX LANE TO EAGLE RIVER LANE This project consists of the design and construction of Citation Road to strip paved standards.	S-241	6/90	10/90	0.0 0.0	Eagle River
CITATION ROAD - EAGLE RIVER LOOP TO EAGLE RIVER LANE - This project consists of the design and construction for widening, re-grading, ditching and strip paving pending condition of water and sewer.	S-476	6/90	10/90	0.0 0.0	Eagle River Valley
TOTAL PROJECT COSTS				1990	

MUNICIPALITY OF ANCHORAGE
1990 CAPITAL IMPROVEMENT BUDGET

Department PUBLIC WORKS	Project Category ROAD IMPROVEMENTS		Fund Code 0409/0441		
PROJECT TITLE AND DESCRIPTION	1990 PROJECT COST S-State O-Other F-Federal B-Bonds	COSTS IN THOUSANDS OF DOLLARS			
		ESTIMATED START DATE	ESTIMATED COMPLETION DATE	O&M COST DEBT SERVICE	COMMUNITY COUNCIL
VALLEY AVENUE - HELLUVA ROAD TO BOWERY LANE This project consists of the design and construction for strip paving the existing gravel road.	S-33	6/90	10/90	0.0 0.0	Birchwood
LAUGLIN ST. - DIVISION ST. TO PARKSVILLE DR. This project consists of the design and construction for upgrading the gravel base and strip paving.	S-159	6/90	10/90	0.0 0.0	Chugiak
LUCAS AVENUE AND DAVID AVENUE - EAGLE RIVER LANE TO PRUESS AVENUE - This project consists of the design and construction for completing the gravel upgrading of the road base and strip paving.	S-294	6/90	10/90	0.0 0.0	Eagle River Valley
SCHROEDER SUBDIVISION AREA This project consists of the design and construction for strip paving the subdivisions existing gravel roads.	S-1,025	6/90	10/90	0.0 0.0	Eagle River
TWENTY GRAND ROAD - SUNVIEW DRIVE TO CREST VIEW LANE - This project consists of the design and construction for strip paving the existing gravel road.	S-181	6/90	10/90	0.0 0.0	Eagle River
TOTAL PROJECT COSTS					1990

MUNICIPALITY OF ANCHORAGE
1990 CAPITAL IMPROVEMENT BUDGET

Department PUBLIC WORKS	Project Category ROAD IMPROVEMENTS				Fund Code 0409/0441
PROJECT TITLE AND DESCRIPTION	1990 PROJECT COST <small>S-State F-Federal O-Other B-Bonds</small>	COSTS IN THOUSANDS OF DOLLARS			
		ESTIMATED START DATE	ESTIMATED COMPLETION DATE	O&M COST DEBT SERVICE	COMMUNITY COUNCIL
HOMESTEAD ROAD AND SONGBIRD DRIVE - OLD GLENN HWY TO DOLLY AVENUE - This project consists of the design and construction for strip paving of the existing gravel road base.	S-70	6/90	10/90	0.0 0.0	Chugiak
GENORA ST. - EAGLE RIVER RD. TO BARONOFF AVE. This project consists of design and construction for the upgrade of the road base and strip paving.	S-124	6/90	10/90	0.0 0.0	Eagle River Valley
FISH HATCHERY ROAD This project consists of the design and construction for upgrading the gravel road base and strip paving.	S-174	6/90	10/90	0.0 0.0	Chugiak
DOGWOOD ST/DOTBERRY DR/JASMINE RD AND RICKY WAY - This project consists of the design and construction for upgrading the gravel base and strip paving.	S-377	6/90	10/90	0.0 0.0	Chugiak
COLVILLE ST. - EAGLE RIVER ROAD TO MEADOW CREEK DRIVE - This project consists of the design and construction for a gravel upgrade for the road base and strip paving.	S-177	6/90	10/90	0.0 0.0	Eagle River Valley
CHICALOON ST/CARIBOU ST/WILDWOOD ST/LEE ST AND BAFFIN ST - This project consists of the design and construction for the upgrade for the road base strip paving.	S-510	6/90	10/90	0.0 0.0	Eagle River Valley
TOTAL PROJECT COSTS				1990	

MUNICIPALITY OF ANCHORAGE
1990 CAPITAL IMPROVEMENT BUDGET

Department	Project Category		Fund Code		
PUBLIC WORKS	ROAD IMPROVEMENTS		0409/0441		
PROJECT TITLE AND DESCRIPTION	1990 PROJECT COST S-State F-Federal D-Other B-Bonds	COSTS IN THOUSANDS OF DOLLARS			
		ESTIMATED START DATE	ESTIMATED COMPLETION DATE	O&M COST DEBT SERVICE	COMMUNITY COUNCIL
CHAIN OF ROCK STREET - EAGLE RIVER ROAD TO WREN LANE - This project consists of the design and construction for the upgrading of the gravel road base and strip paving.	S-179	6/90	10/90	0.0 0.0	Eagle River Valley
JAMES WAY AND LAKERIDGE DRIVE This project consists of the design and construction for upgrading the gravel road base and strip paving.	S-200	6/90	10/90	0.0 0.0	Chugiak
JUANITA LOOP This project consists of the design, construction, and right-of-way acquisition for the resolution of major drainage and road base problems.	S-940	6/90	10/90	0.0 0.0	Eagle River
EAGLE RIVER AREA This project consists of the strip paving of Borealis, Celestial, Dawn, Upper Sunny, Lugene Lane and the Frontage Road (South off Artillery).	S-234	6/90	10/90	0.0 0.0	Eagle River
BIRCHWOOD AREA This project consists of the strip paving of Blue Spruce Lane, Terrace Lane and James Way, Hillcrest Drive (Shims to Cline Drive), Corlisle (Pioneer) and Kamkoff Avenue.	S-241	6/90	10/90	0.0 0.0	Birchwood
TOTAL PROJECT COSTS					1990

MUNICIPALITY OF ANCHORAGE
1990 CAPITAL IMPROVEMENT BUDGET

Department PUBLIC WORKS	Project Category ROAD IMPROVEMENTS		Fund Code 0409/0441		
PROJECT TITLE AND DESCRIPTION	1990 PROJECT COST S-State O-Other F-Federal B-Bonds	COSTS IN THOUSANDS OF DOLLARS			
		ESTIMATED START DATE	ESTIMATED COMPLETION DATE	O&M COST DEBT SERVICE	COMMUNITY COUNCIL
<p>CHUGIAK AREA This project consists of the strip paving of Deer Park (Oak Knoll to end of pavement on Oberg), lakeshore Drive (at Mirro Lake), Needles Loop (south loop around to Rauch), and Darby Road.</p>	S-239	6/90	10/90	0.0 0.0	Chugiak
<p>E. 6th, MULDOON TO CHERRY STREET Construction of a neighborhood collector road improvement as identified in the Official Streets and Highway Plan.</p>	B-1,100	6/90	12/90	2.0 110.8	Northeast
<p>PAVEMENT MANAGEMENT SYSTEM This will install and initialize the paver program which is approved by the FHWA, APWA and Corps of Engineers. The result will be a prioritization of maintenance and capital effort to maximize longevity of the streets at minimum dollar cost.</p>	B-250	1/90	10/90	62.8 25.2	Multiple Councils
<p>C STREET BRIDGE @ SHIP CREEK The existing wood bridge has deteriorated to where the load limits are well below the needs of the traffic it carries. Perform preliminary engineering for the replacement of the bridge (B-150). Complete bridge, design and construct salmon viewing platform, and extend Warehouse Ave to C St. (S-2,500).</p>	B-150 S-2,500	1/90	10/90	0.0 15.1	Multiple Councils
TOTAL PROJECT COSTS					1990

MUNICIPALITY OF ANCHORAGE
1990 CAPITAL IMPROVEMENT BUDGET

Department PUBLIC WORKS	Project Category ROAD IMPROVEMENTS				Fund Code 0409/0441
PROJECT TITLE AND DESCRIPTION	1990 PROJECT COST <small>S-State F-Federal O-Other B-Bonds</small>	COSTS IN THOUSANDS OF DOLLARS			
		ESTIMATED START DATE	ESTIMATED COMPLETION DATE	O&M COST DEBT SERVICE	COMMUNITY COUNCIL
FIRE ISLAND ACCESS ROAD Preliminary engineering for route selection and cost estimates for an access road to Fire Island.	S-1,350	6/90	10/90	0.0 0.0	Areawide (ATT)
WISCONSIN STREET - NORTHERN LIGHTS BOULEVARD TO WEST 43rd AVENUE - Design and ROW acquisition for construction of a collector. The existing roadway and drainage are in poor condition and cannot adequately handle projected traffic volumes.	B-600	1/90	6/91	0.0 60.4	Turnagain
48th AVENUE AND 50th AVENUE PHASE I - LAKE OTIS PARKWAY TO WRIGHT STREET - Design to residential standards.	O-475	1/90	10/90	0.0 0.0	Campbell Park
RASPBERRY ROAD/KINCIAD PARK ACCESS ROAD The improvements include minor subbase repairs and a 3" layer of crushed reclaimed asphalt.	S-600	6/90	12/90	0.0 0.0	Sand Lake
STRAWBERRY ROAD - JEWEL LAKE TO NORTHWOOD Design and partial right-of-way acquisition to construct road to collector standards.	B-300	5/90	5/91	0.0 30.2	Sand Lake
BAXTER ROAD - TUDOR TO NORTHERN LIGHTS BLVD Design and partial right-of-way acquisition to construct road to collector standards.	B-300	5/90	5/91	0.0 30.2	Scenic Park Area
TOTAL PROJECT COSTS					1990

MUNICIPALITY OF ANCHORAGE
1990 CAPITAL IMPROVEMENT BUDGET

Department	Project Category	Fund Code			
PUBLIC WORKS	ROAD IMPROVEMENTS	0409/0441			
PROJECT TITLE AND DESCRIPTION	1990 PROJECT COST	COSTS IN THOUSANDS OF DOLLARS			
	S-State F-Federal O-Other B-Bonds	ESTIMATED START DATE	ESTIMATED COMPLETION DATE	O&M COST DEBT SERVICE	COMMUNITY COUNCIL
BRAGAW - HUFFMAN TO DeARMOUN Roadway design, right-of-way and utilities to construct to collector standards.	B-250	1/90	12/90	0.0 25.2	Huffman/O'Malley
TOTAL PROJECT COSTS	S-57,666 O-475 F-0 B-3,750			64.8 377.6	1990

MUNICIPALITY OF ANCHORAGE
 AUTOMATED CAPITAL IMPROVEMENT SYSTEM
 DEPARTMENTAL PRIORITY
 Public Works

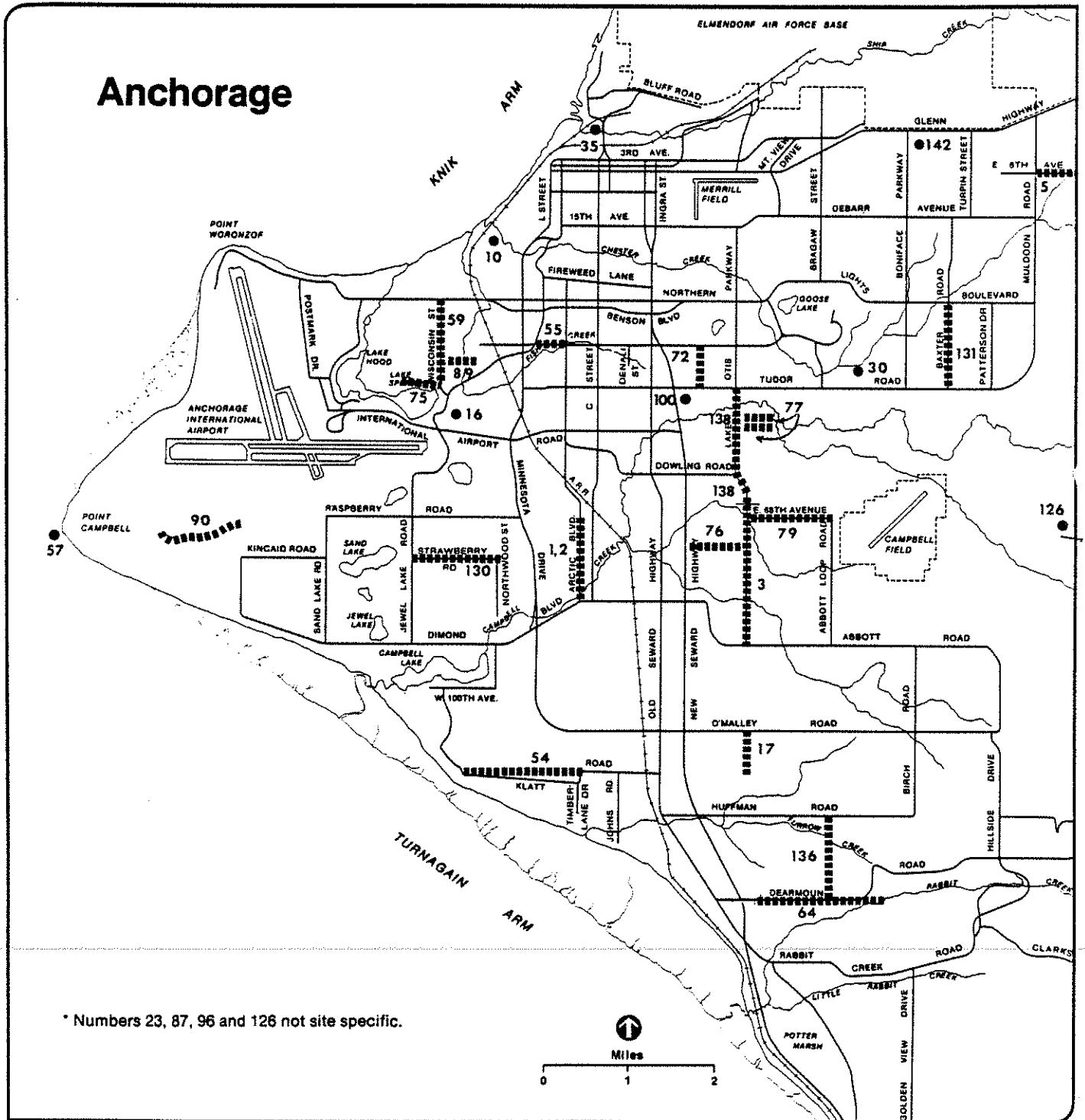
Map #	Proj ID	TITLE	Category	Proj Cost	G	F	S	H	F	S	I	O
					O	G	G	L	B	A	N	T
BUDGET YEAR 1990												
1	2178	Arctic Boulevard, Raspberry to Dimond Ph. I	Road Improvements	5,500	:	X:	:	:	:	:	:	:
2	2105	Arctic Boulevard, Raspberry to Dimond - Ph II	Road Improvements	4,000	:	X:	:	:	:	:	:	:
3	2195	Lake Otis Pkwy. Phase IV, 66th to Abbott Road	Road Improvements	12,300	:	X:	:	:	:	:	:	:
5	2062	E. 6th, Muldoon to Cherry Street	Road Improvements	1,100	X:	:	:	:	:	:	:	:
7	2447	Rovenna St. - 70th to 76th Ave.	Road Improvements	604	:	X:	:	:	:	:	:	:
8	2363	Helluva Road - Birchwood Loop Road to	Road Improvements	134	:	X:	:	:	:	:	:	:
10	2660	Forest Pk. - Wildwood Ln. to Castner Cir.	Road Improvements	100	:	X:	:	:	:	:	:	:
16	2656	Breezewood Dr. - Spenard to Malibu	Road Improvements	350	:	X:	:	:	:	:	:	:
17	2372	LAKE OTIS PARKWAY - O'MALLEY TO CHINOOK AND	Road Improvements	3,100	X:	X:	:	:	:	:	:	:
22	2364	Four Wheel Drive - Frontage Road @ Glenn Hwy	Road Improvements	306	:	X:	:	:	:	:	:	:
23	2377	Pavement Management System	Road Improvements	250	X:	:	:	:	:	:	:	:
28	2187	Santa Maria Drive and Spring Brook Drive	Road Improvements	771	:	X:	:	:	:	:	:	:
30	2663	Knights Way - Wesleyan Dr. to Wesleyan Way	Road Improvements	150	:	X:	:	:	:	:	:	:
34	2358	Borealis Street - Coronado Road to Monte Rd.	Road Improvements	319	:	X:	:	:	:	:	:	:
35	2371	C STREET BRIDGE @ SHIP CREEK	Road Improvements	2,650	X:	X:	:	:	:	:	:	:
40	2337	Whirlaway Road - Sun Beau Drive to Crest View	Road Improvements	221	:	X:	:	:	:	:	:	:
46	2361	Hiland Road Phase II - Mile Post 3.7 to 3.8	Road Improvements	435	:	X:	:	:	:	:	:	:
47	2362	Hiland Road Phase III - Fire Station to	Road Improvements	539	:	X:	:	:	:	:	:	:
54	2115	Klatt Road Phase II, C Street to Southport	Road Improvements	3,400	:	X:	:	:	:	:	:	:
55	2092	36th Avenue, Arctic to Spenard Road	Road Improvements	4,800	:	X:	:	:	:	:	:	:
57	2186	FIRE ISLAND ACCESS ROAD	Road Improvements	1,350	:	X:	:	:	:	:	:	:
59	2230	Wisconsin Street - Northern Lights Boulevard	Road Improvements	600	X:	:	:	:	:	:	:	:
64	2334	DeArmoun Road - Westwind Drive to Buffalo St.	Road Improvements	440	:	X:	:	:	:	:	:	:
65	2342	Lake Hill Dr - Old Glenn Hwy to Knob Hill Dr.	Road Improvements	87	:	X:	:	:	:	:	:	:
66	2345	Scenic Drive - Birchwood Loop to Blair Avenue	Road Improvements	44	:	X:	:	:	:	:	:	:
67	2349	Hillcrest Lane - First Street to Fourth St.	Road Improvements	165	:	X:	:	:	:	:	:	:
68	2353	Cross Dr./Chugiak Dr. and Brook Road	Road Improvements	440	:	X:	:	:	:	:	:	:
69	2357	Celestial Street - Eagle River Road to	Road Improvements	453	:	X:	:	:	:	:	:	:
70	2359	Citation Rd - LeDoux Lane to Eagle River Lane	Road Improvements	241	:	X:	:	:	:	:	:	:
71	2365	Citation Road - Eagle River Loop to Eagle	Road Improvements	476	:	X:	:	:	:	:	:	:
72	2375	MacInnes Street - Tudor Road to 36th Avenue	Road Improvements	1,400	X:	X:	:	:	:	:	:	:
75	2658	Lakeshore Dr. - Wisconsin to Beechcraft	Road Improvements	100	:	X:	:	:	:	:	:	:
76	2391	Lore Road - Lake Otis Parkway to New Seward	Road Improvements	600	:	X:	:	:	:	:	:	:
77	2392	48th Avenue and 50th Avenue Phase I - Lake	Road Improvements	475	:	:	:	:	:	X:	:	:
79	2398	68th Avenue - Lake Otis Boulevard to Abbott	Road Improvements	500	:	X:	:	:	:	:	:	:
87	2151	District 8 LRSA	Road Improvements	1,800	:	X:	:	:	:	:	:	:

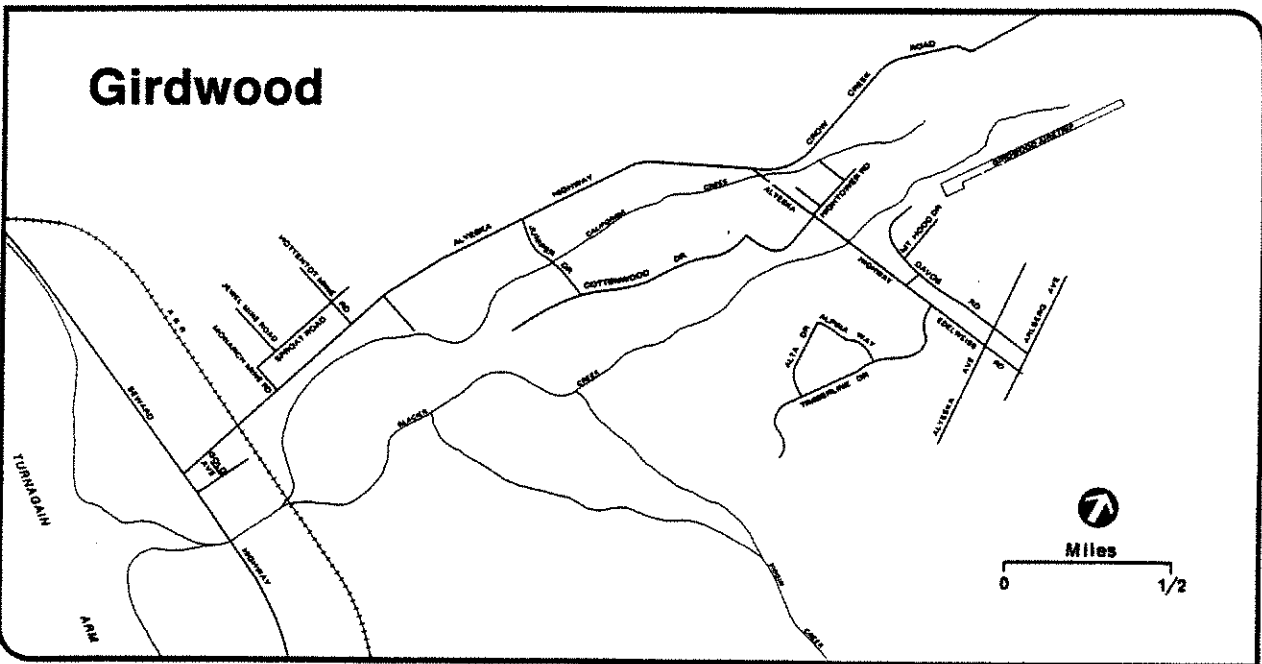
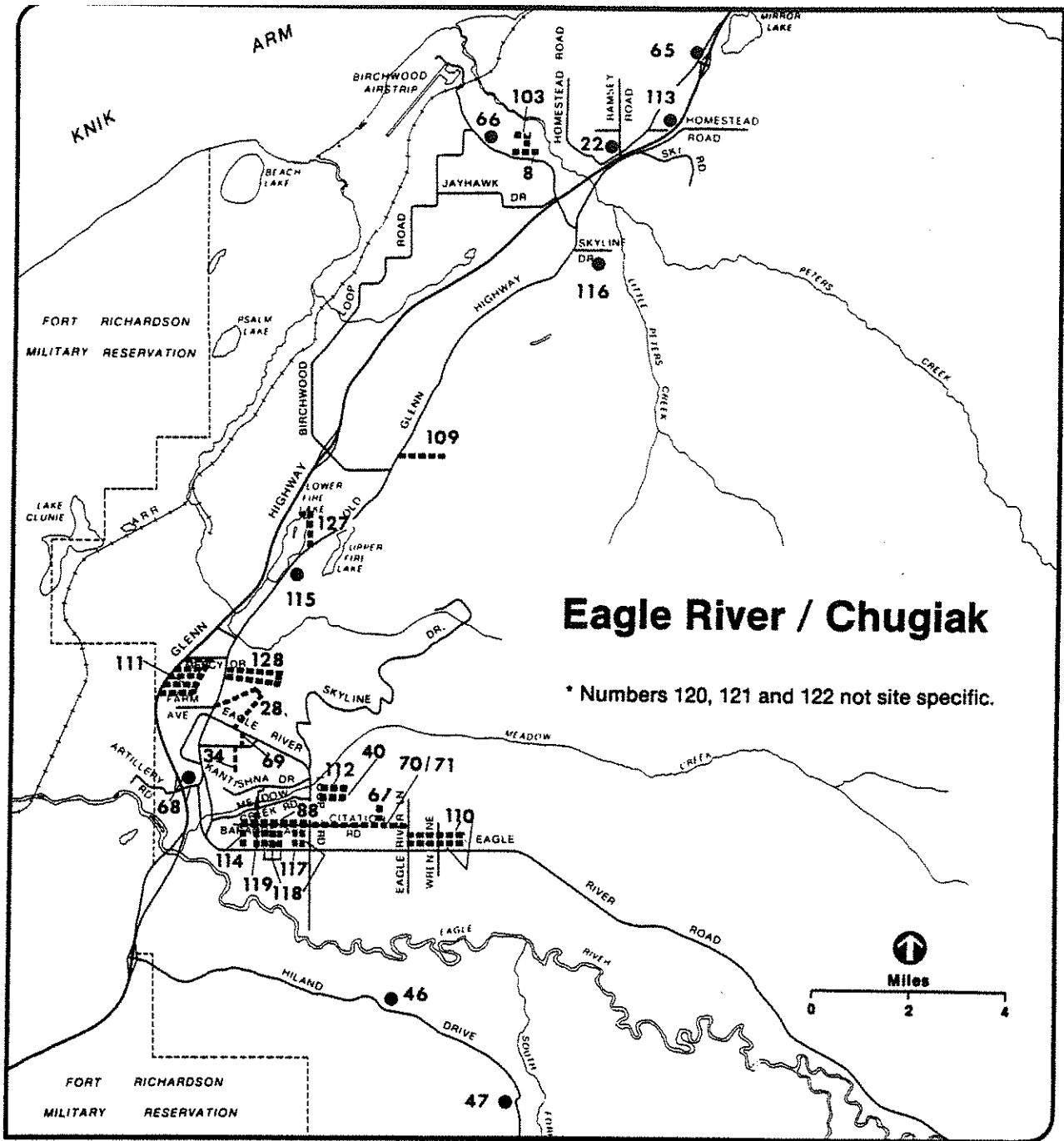
MUNICIPALITY OF ANCHORAGE
AUTOMATED CAPITAL IMPROVEMENT SYSTEM
DEPARTMENTAL PRIORITY
Public Works

Map #	Proj ID	TITLE	Category	Proj Cost	G	F	S	H	F	S	I	O
					O	G	G	L	B	A	N	T

BUDGET YEAR 1990 (con't)												
88	2188	Baronoff Avenue, ER Loop to Lieselotte Circle	Road Improvements	1,684	:	:	X:	:	:	:	:	:
89	2657	42nd Ave. - Wisconsin to Trunagain Blvd.	Road Improvements	440	:	:	X:	:	:	:	:	:
90	2065	Raspberry Road/ Kincaid Park Access Road	Road Improvements	600	:	:	X:	:	:	:	:	:
96	2130	District 7 LRSA and Girdwood LRSA	Road Improvements	1,800	:	:	X:	:	:	:	:	:
100	2659	Wilson St. (Cambridge Way) - Tudor to 47th	Road Improvements	260	:	:	X:	:	:	:	:	:
103	2340	Valley Avenue - Helluva Road to Bowery Lane	Road Improvements	33	:	:	X:	:	:	:	:	:
109	2343	Laughlin St. - Division St. to Parksville Dr.	Road Improvements	159	:	:	X:	:	:	:	:	:
110	2344	Lucas Avenue and David Avenue - Eagle River	Road Improvements	294	:	:	X:	:	:	:	:	:
111	2346	Schroeder Subdivision Area	Road Improvements	1,025	:	:	X:	:	:	:	:	:
112	2347	Twenty Grand Road - Sunview Drive to Crest	Road Improvements	181	:	:	X:	:	:	:	:	:
113	2348	Homestead Road and Songbird Drive - Old Glenn	Road Improvements	70	:	:	X:	:	:	:	:	:
114	2350	Genora St. - Eagle River Rd. to Baronoff Ave.	Road Improvements	124	:	:	X:	:	:	:	:	:
115	2351	Fish Hatchery Road	Road Improvements	174	:	:	X:	:	:	:	:	:
116	2352	Dogwood St./Dotberry Dr/Jasmine Rd and	Road Improvements	377	:	:	X:	:	:	:	:	:
117	2354	Colville St. - Eagle River Road to Meadow	Road Improvements	177	:	:	X:	:	:	:	:	:
118	2355	Chichaloon St./Caribou St./Wildwood St/Lee St	Road Improvements	510	:	:	X:	:	:	:	:	:
119	2356	Chain of Rock Street - Eagle River Road to	Road Improvements	179	:	:	X:	:	:	:	:	:
120	2366	Eagle River Area	Road Improvements	234	:	:	X:	:	:	:	:	:
121	2367	Chugiak Area	Road Improvements	239	:	:	X:	:	:	:	:	:
122	2368	Birchwood Area	Road Improvements	241	:	:	X:	:	:	:	:	:
126	2476	District 14 LRSA	Road Improvements	400	:	:	X:	:	:	:	:	:
127	2339	James Way and Lakeridge Drive	Road Improvements	200	:	:	X:	:	:	:	:	:
128	2341	Juanita Loop	Road Improvements	940	:	:	X:	:	:	:	:	:
130	2630	STRAWBERRY ROAD - JEWEL LAKE TO NORTHWOOD	Road Improvements	300	X:	:	:	:	:	:	:	:
131	2631	BAXTER RD - TUDOR RD TO NORTHERN LIGHTS BLVD	Road Improvements	300	X:	:	:	:	:	:	:	:
136	2637	BRAGAW - HUFFMAN TO DEARMOUN	Road Improvements	250	X:	:	:	:	:	:	:	:
138	2647	LAKE OTIS PARKWAY - TUDOR TO 66th	Road Improvements	2,500	:	:	X:	:	:	:	:	:

Road Improvements (1990)





MUNICIPALITY OF ANCHORAGE
1990 CAPITAL IMPROVEMENT BUDGET

Department PUBLIC WORKS	Project Category DRAINAGE IMPROVEMENTS			Fund Code 0441	
PROJECT TITLE AND DESCRIPTION	1990 PROJECT COST S-State O-Other F-Federal B-Bonds	COSTS IN THOUSANDS OF DOLLARS			
		ESTIMATED START DATE	ESTIMATED COMPLETION DATE	O&M COST DEBT SERVICE	COMMUNITY COUNCIL
<p>HILLSIDE DRAINAGE STUDY PHASE II Utilizing data collected in Phase I, the project will identify specific solutions for Hillside area drainage problems with construction cost estimates.</p>	S-300	7/90	9/91	0.0 0.0	Mid-Hillside
<p>DIMOND BLVD. - MINNESOTA TO JEWEL LAKE STORM DRAIN - This funding is to reimburse the state for oversizing the storm trunk.</p>	S-80	1/90	12/90	2.2 0.0	Sand Lake
<p>18th AVE - COLUMBINE ST. TO NORENE ST. Design and construction of a storm/sub drainage system with footing and drian stub outs. Construction of the drainage system will require reconstruction of the roadway.</p>	S-350	1/90	12/90	0.0 0.0	Airport Heights
<p>E. 88th & HARTZELL AREA STORM TRUNK The project extends storm drainage to the existing industrial area.</p>	S-950	1/90	12/90	0.0 0.0	Abbott Loop
<p>97th AVENUE PHASE II - MINNESOTA TO ROVENNA STORM TRUNK - The project extends storm drainage to serve a developing industrial area.</p>	B-510	5/90	10/91	2.2 51.4	Bayshore/Klatt
<p>FISH CREEK @ SPENARD ROAD TO NORTHWOOD PARK CULVERT - The project replaces an inade- quately sized culvert.</p>	B-300	1/90	6/91	0.0 30.2	Spenard
TOTAL PROJECT COSTS				1990	

MUNICIPALITY OF ANCHORAGE
1990 CAPITAL IMPROVEMENT BUDGET

Department PUBLIC WORKS	Project Category DRAINAGE IMPROVEMENTS		Fund Code 0441			
PROJECT TITLE AND DESCRIPTION	1990 PROJECT COST		COSTS IN THOUSANDS OF DOLLARS			
	S-State F-Federal	O-Other B-Bonds	ESTIMATED START DATE	ESTIMATED COMPLETION DATE	O&M COST DEBT SERVICE	COMMUNITY COUNCIL
LITTLE CAMPBELL CREEK - NATHAN AND GLADE CULVERTS - The project will replace inadequately sized culverts.	B-150		1/90	12/90	0.0 15.1	Taku/Campbell
PLEASANT VALLEY/KOBUK PHASE I STORM TRUNK The project provides a storm trunk to resolve local drainage problems.	B-900		1/90	12/90	2.2 90.6	Northeast
SAN ERNESTO STORM RECONSTRUCTION This project reconstructs a badly deteriorated storm drain system.	B-450		1/90	12/90	0.0 45.3	Russian Jack Park
COLLINS WAY STORM The project eliminates local drainage problems.	B-600		1/90	12/90	2.2 60.4	Sand Lake
OUR ROAD & 104th AVENUE INTERSECTION STORM DRAIN - The project will eliminate a local flooding problem.	B-150		1/90	12/90	2.2 15.1	Huffman/O'Malley
LOWER HILLSIDE AREA STORM DRAINS PHASE I The project extends storm drains to resolve drainage problems in South Anchorage.	S-2,000		7/90	8/91	0.0 0.0	Multiple Councils
PORT AREA STORM TRUNK The project provides storm drainage for this industrial area.	B-500		1/90	12/90	2.2 50.4	Government Hill
TOTAL PROJECT COSTS	S-3,680 F-0	O-0 B-3,560			13.2 358.5	1990

MUNICIPALITY OF ANCHORAGE
 AUTOMATED CAPITAL IMPROVEMENT SYSTEM

Public Works

Map Proj	Proj					
ID # ID	TITLE	Category	Cost	G	F	S
				O	G	L
				B	A	N
				T		

BUDGET YEAR 1990

6	1256	97th Avenue Phase II - Minnesota to Rovenna	Drainage Improvements	510	X	:	:	:	:	:	:
14	2205	Fish Creek @ Spenard Road to Northwood Park	Drainage Improvements	300	X	:	:	:	:	:	:
20	2203	Little Campbell Creek - Nathan and	Drainage Improvements	150	X	:	:	:	:	:	:
26	2033	Pleasant Valley/Kobuk Phase I Storm Trunk	Drainage Improvements	900	X	:	:	:	:	:	:
32	2304	San Ernesto Storm reconstruction	Drainage Improvements	450	X	:	:	:	:	:	:
38	2202	Collins Way Storm	Drainage Improvements	600	X	:	:	:	:	:	:
44	2206	Our Road & 104th Avenue Intersection	Drainage Improvements	150	X	:	:	:	:	:	:
58	2204	Hillside Drainage Study Phase II	Drainage Improvements	300	:	X	:	:	:	:	:
80	2470	Lower Hillside Area Storm Drains Phase I	Drainage Improvements	2,000	:	X	:	:	:	:	:
91	2201	E. 88th & Hartzell Area Storm Trunk	Drainage Improvements	950	:	X	:	:	:	:	:
92	2207	Port Area Storm Trunk	Drainage Improvements	500	X	:	:	:	:	:	:
101	2652	Dimond Blvd. - Minnesota to Jewel Lake Storm	Drainage Improvements	80	:	X	:	:	:	:	:
129	2655	18th Ave. - Columbine St. to Norene St.	Drainage Improvements	350	:	X	:	:	:	:	:

MUNICIPALITY OF ANCHORAGE
1990 CAPITAL IMPROVEMENT BUDGET

Department	Project Category				Fund Code	
PUBLIC WORKS	ROADS, DRAINAGE AND FACILITY REHAB				0409/0441	
PROJECT TITLE AND DESCRIPTION	1990 PROJECT COST		COSTS IN THOUSANDS OF DOLLARS			
	S-State F-Federal	O-Other B-Bonds	ESTIMATED START DATE	ESTIMATED COMPLETION DATE	OGM COST DEBT SERVICE	COMMUNITY COUNCIL
GEORGE BELL CIRCLE - JARVI DR. TO END Street reconstruction including subsurface work to mitigate frost heaving and replacement of the asphalt pavement.	S-320		1/90	12/90	0.0 0.0	Old Seward
TALL SPRUCE - CARAVELLE TO RASPBERRY Street reconstruction including pavement, curb and gutter, and storm drainage.	S-320		1/90	12/90	0.0 0.0	Sandlake
WOODLAND PARK DRIVE - 32nd TO 36th AVENUE Overlay existing road with 2" of asphalt pavement.	S-250		6/90	10/90	0.0 0.0	Turnagain
I STREET AND L STREET - 3rd AVE. TO 15th AVE. Reconstruct existing arterial which on the road surface has failed or is failing. This includes, asphalt, curb and gutter, and some drainage structures	S-1,500		1/90	10/90	0.0 0.0	Multiple Councils
NEIGHBORHOOD ROAD IMPROVEMENT PROGRAM (13) Miscellaneous improvements ranging from maintenance reduction to strip paving and includes drainage facilities.	S-150		1/90	12/90	0.0 0.0	Multiple Councils
NEWELL ST - GLENN HIGHWAY FRONTAGE RD TO END - This project is for design and right-of-way acquisition. The improvements will consist of strip paving and ditching to provide adequate drainage.	S-90		1/90	12/90	0.0 0.0	Northeast
TOTAL PROJECT COSTS						1990

MUNICIPALITY OF ANCHORAGE
1990 CAPITAL IMPROVEMENT BUDGET

Department PUBLIC WORKS	Project Category ROADS, DRAINAGE AND FACILITY REHAB				Fund Code 0409/0441
PROJECT TITLE AND DESCRIPTION	1990 PROJECT COST <small>S-State F-Federal O-Other B-Bonds</small>	COSTS IN THOUSANDS OF DOLLARS			
		ESTIMATED START DATE	ESTIMATED COMPLETION DATE	O&M COST DEBT SERVICE	COMMUNITY COUNCIL
NEIGHBORHOOD ROAD IMPROVEMENT PROGRAM (14) Miscellaneous improvements ranging from maintenance reduction to strip paving and includes drainage facilities.	S-200	1/90	12/90	0.0 0.0	Multiple Councils
EAGLE RIVER VALLEY Strip paving for Lowland Avenue, Chilkat St., Tonsina Court, Chatanika Loop, and Twenty Grand Road.	S-362	5/90	10/90	0.0 0.0	Eagle River Valley
WILD MOUNTAIN DRIVE - HILAND ROAD TO END This project consists of the design and construction of drainage and slope stabilization along the road.	S-96	6/90	10/90	0.0 0.0	South Fork (E. R.)
WINDEMERE SUBDIVISION PHASE III This project will complete the rehabilitation of the roads and drainage within the subdivision. This project was listed by Street Maintenance on their 5 Year Plan.	B-600	6/90	11/90	0.0 60.4	Spenard
SPENARD ROAD - McRAE ROAD TO HILLCREST Overlay with 2" of asphalt. Because of it's age and high traffic volume the asphalt is worn to the point of needing overlaying.	B-913	1/90	10/90	0.0 91.9	Spenard
TOTAL PROJECT COSTS				1990	

MUNICIPALITY OF ANCHORAGE
1990 CAPITAL IMPROVEMENT BUDGET

Department PUBLIC WORKS	Project Category ROADS, DRAINAGE AND FACILITY REHAB	Fund Code 0409/0441			
PROJECT TITLE AND DESCRIPTION	1990 PROJECT COST S-State D-Other F-Federal B-Bonds	COSTS IN THOUSANDS OF DOLLARS			
		ESTIMATED START DATE	ESTIMATED COMPLETION DATE	O&M COST DEBT SERVICE	COMMUNITY COUNCIL
OCEAN PARK DRIVE - JOHN'S ROAD TO ELLEN AVE. Reconstruct the existing street which has failed.	B-300	1/90	10/91	0.0 30.2	Bayshore/Klatt
SOUTH ADDITION AREA The chip sealing of the streets in South Addition will add at least 5 years of life to these streets which are at the end of their usefull life.	B-500	1/90	10/90	0.0 50.4	South Addition
SAND LAKE AREA The chip sealing of the streets in Sand Lake will add at least 5 years of life to these streets which are at the end of their usefull life.	B-900	1/90	10/90	0.0 90.6	Sand Lake
15th AVENUE/L STREET TO HIDDEN LANE Overlay the north side of the street because the south side was reconstructed by AWWU when they replaced the waterline.	B-65	1/90	10/90	0.0 6.5	South Addition
17th AVENUE - "E" STREET TO ARCTIC BLVD. 2" overlay of existing street.	B-65	5/90	10/90	0.0 6.5	South Addition
E STREET - 15th AVENUE TO 17th AVENUE Overlay existing street with 2" of new asphalt as a maintenance reduction project.	B-65	1/90	10/90	0.0 6.5	South Addition
TOTAL PROJECT COSTS			1990		

MUNICIPALITY OF ANCHORAGE
1990 CAPITAL IMPROVEMENT BUDGET

Department PUBLIC WORKS	Project Category ROADS, DRAINAGE AND FACILITY REHAB				Fund Code 0409/0441
PROJECT TITLE AND DESCRIPTION	1990 PROJECT COST S-State F-Federal O-Other B-Bonds	COSTS IN THOUSANDS OF DOLLARS			
		ESTIMATED START DATE	ESTIMATED COMPLETION DATE	O&M COST DEBT SERVICE	COMMUNITY COUNCIL
ROLLINS DRIVE, VANCE DRIVE AND E. 41st AVE. Reconstruct short sections of these streets which have severe frost heaving and settling.	B-52	1/90	10/90	0.0 5.2	University Area
BRAGAW STREET - HUFFMAN TO 135th AVENUE Add 3" of recycled crushed asphalt to the existing surface to eliminate annual dust oiling and reduce grade costs on this collector.	B-56	1/90	10/90	0.0 5.6	Huffman/O'Malley
CANGE STREET - O'MALLEY ROAD TO HUFFMAN ROAD Add 3" of recycled crushed asphalt to the existing surface to eliminate annual dust oiling and reduce grading costs on this collector.	B-75	1/90	10/90	0.0 7.6	Huffman/O'Malley
80th AVENUE, ENDICOTT AND 84th AVENUE Add 3" of recycled crushed asphalt to the existing surface to eliminate annual dust oiling and reduce grading cost on these collectors.	B-94	1/90	10/90	0.0 9.5	Sand Lake
W. 1st AVE. - CHRISTENSEN DR. TO WEST END Add 3" of recycled crushed asphalt to the existing surface to eliminate annual dust oiling and reduce grading costs on this industrial street.	B-30	1/90	10/90	0.0 3.0	Downtown
TOTAL PROJECT COSTS					1990

MUNICIPALITY OF ANCHORAGE
1990 CAPITAL IMPROVEMENT BUDGET

Department PUBLIC WORKS	Project Category ROADS, DRAINAGE AND FACILITY REHAB		Fund Code 0409/0441		
PROJECT TITLE AND DESCRIPTION	1990 PROJECT COST <small>S-State O-Other F-Federal B-Bonds</small>	COSTS IN THOUSANDS OF DOLLARS			
		ESTIMATED START DATE	ESTIMATED COMPLETION DATE	O&M COST DEBT SERVICE	COMMUNITY COUNCIL
ROAD AND DRAINAGE SYSTEM REHAB Various projects to upgrade to street and storm systems.	B-500	6/90	6/91	0.0 50.4	Multiple Councils
BAXTER RD - 34th AVE TO NORTHERN LIGHTS BLVD Road reconstruction and installation of a storm drainage system.	B-400	6/90	6/91	0.0 40.3	Multiple Councils
TOTAL PROJECT COSTS	S-3,288 F-0	O-0 B-4,615		0.0 464.7	1990

MUNICIPALITY OF ANCHORAGE

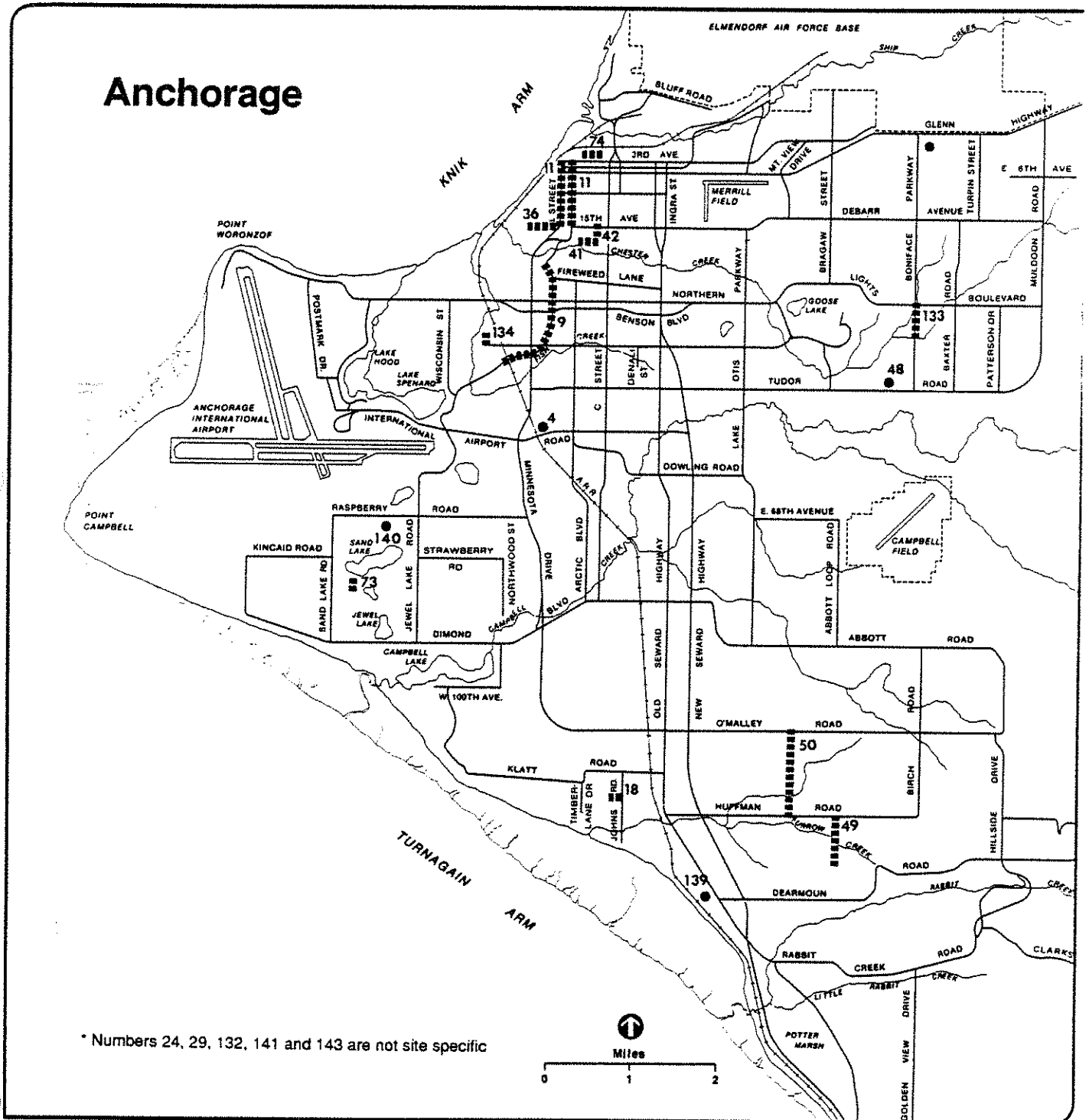
AUTOMATED CAPITAL IMPROVEMENT SYSTEM

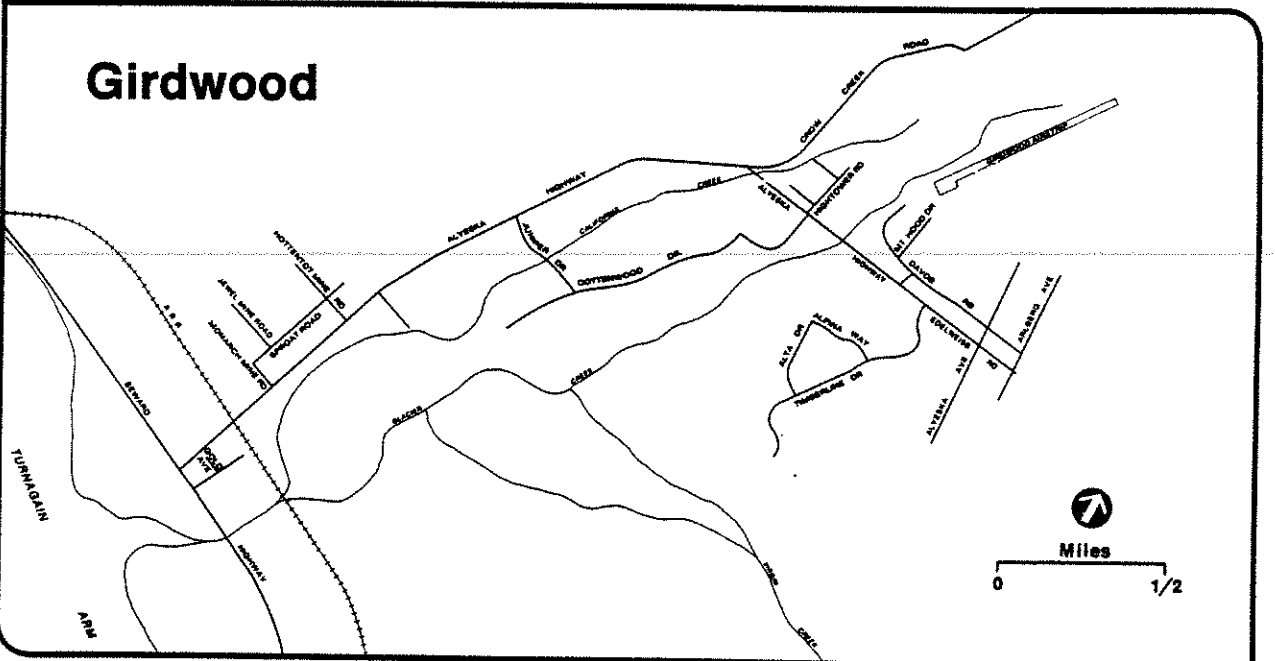
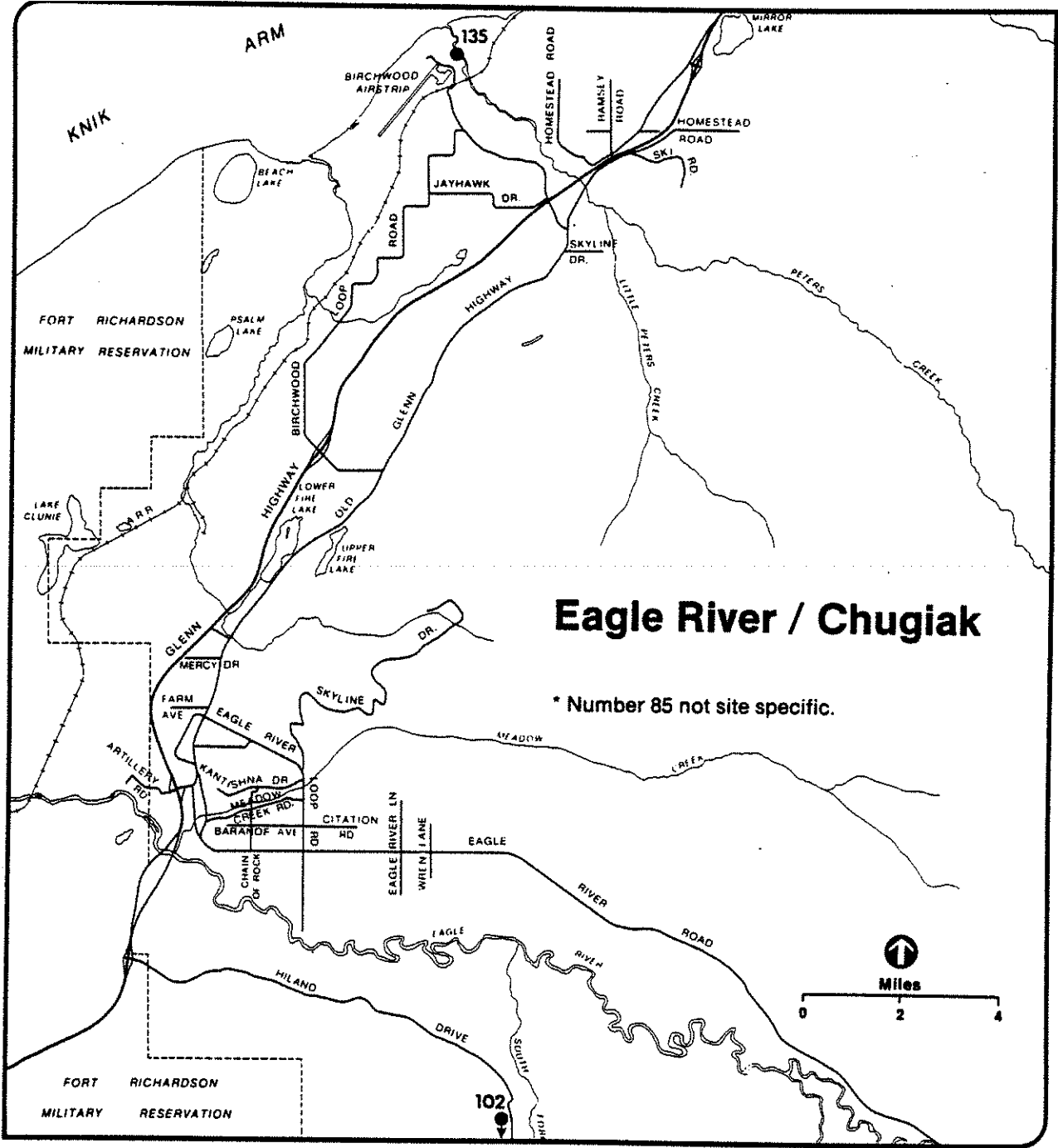
Public Works

Map ID #	Proj ID	TITLE	Category	Proj Cost	G	F	S	H	F	S	I	O

BUDGET YEAR 1990												
4	2061	Windemere Subdivision Phase III	Roads, Drainage and Facility Rehab	600	X	:	:	:	:	:	:	:
9	2383	Spenard Road - McRae Road to Hillcrest	Roads, Drainage and Facility Rehab	913	X	:	:	:	:	:	:	:
11	2374	I Street and L Street - 3rd Ave. to 15th Ave.	Roads, Drainage and Facility Rehab	1,500	:	X	:	:	:	:	:	:
18	2376	Ocean Park Drive - John's Road to Ellen Ave.	Roads, Drainage and Facility Rehab	300	X	:	:	:	:	:	:	:
24	2382	South Addition Area	Roads, Drainage and Facility Rehab	500	X	:	:	:	:	:	:	:
29	2384	Sand Lake Area	Roads, Drainage and Facility Rehab	900	X	:	:	:	:	:	:	:
36	2379	15th Avenue/L Street to Hidden Lane	Roads, Drainage and Facility Rehab	65	X	:	:	:	:	:	:	:
41	2566	17th AVENUE - E STREET TO ARCTIC BLVD.	Roads, Drainage and Facility Rehab	65	X	:	:	:	:	:	:	:
42	2373	E Street - 15th Avenue to 17th Avenue	Roads, Drainage and Facility Rehab	65	X	:	:	:	:	:	:	:
48	2378	Rollins Drive, Vance Drive and E. 41st Ave.	Roads, Drainage and Facility Rehab	52	X	:	:	:	:	:	:	:
49	2388	Bragaw Street - Huffman to 135th Avenue	Roads, Drainage and Facility Rehab	56	X	:	:	:	:	:	:	:
50	2381	Cange Street - O'Malley Road to Huffman Road	Roads, Drainage and Facility Rehab	75	X	:	:	:	:	:	:	:
73	2380	80th Avenue - Endicott and 84th Avenue	Roads, Drainage and Facility Rehab	94	X	:	:	:	:	:	:	:
74	2385	W. 1st Ave. - Christensen Dr. to West End	Roads, Drainage and Facility Rehab	30	X	:	:	:	:	:	:	:
85	2565	Eagle River Valley	Roads, Drainage and Facility Rehab	362	:	X	:	:	:	:	:	:
102	2338	Wild Mountain Drive - Hiland Road to end	Roads, Drainage and Facility Rehab	96	:	X	:	:	:	:	:	:
132	2632	ROAD AND DRAINAGE SYSTEM REHAB	Roads, Drainage and Facility Rehab	500	X	:	:	:	:	:	:	:
133	2633	BAXTER RD - 34th AVE TO NORTHERNLIGHTS BLVD	Roads, Drainage and Facility Rehab	400	X	:	:	:	:	:	:	:
134	2634	WOODLAND PARK DRIVE - 32nd TO 36th AVENUE	Roads, Drainage and Facility Rehab	250	:	X	:	:	:	:	:	:
139	2523	George Bell Circle - Jarvi Dr. to end	Roads, Drainage and Facility Rehab	30	X	:	:	:	:	:	:	:
140	2534	Tall Spruce - Caravelle to Raspberry	Roads, Drainage and Facility Rehab	362	:	X	:	:	:	:	:	:
141	2661	Neighborhood Road Improvements (Dist. 13)	Roads, Drainage and Facility Rehab	96	:	X	:	:	:	:	:	:
142	2662	Newell St. - Glenn Hwy Frontage Rd. to end	Roads, Drainage and Facility Rehab	500	X	:	:	:	:	:	:	:
143	2664	Neighborhood Road Improvements (Dist. 14)	Roads, Drainage and Facility Rehab	400	X	:	:	:	:	:	:	:
135	2635	DAVIDSON BRIDGE	Special Projects	50	:	X	:	:	:	:	:	:

Roads, Drainage and Facility Rehabilitation (1990)





MUNICIPALITY OF ANCHORAGE
1990 CAPITAL IMPROVEMENT BUDGET

Department	Project Category				Fund Code	
PUBLIC WORKS	STREET MAINTENANCE FACILITIES				0409/0441	
PROJECT TITLE AND DESCRIPTION	1990 PROJECT COST		COSTS IN THOUSANDS OF DOLLARS			
	S-State F-Federal	O-Other B-Bonds	ESTIMATED START DATE	ESTIMATED COMPLETION DATE	O&M COST DEBT SERVICE	COMMUNITY COUNCIL
METRO STATION Design and construct a salt storage building at Metro Station. This building will reduce the cost of salt by eliminating salt loss to weather.	S-750		6/90	10/90	0.0 0.0	Downtown
KLOEP STATION Design and construct a salt storage building at Kloep Station. This building will reduce the cost of salt by eliminating salt loss to weather.	S-750		6/90	10/90	0.0 0.0	Sand Lake
EAGLE RIVER MAINTENANCE FACILITY This will construct a warm storage building to be used to store materials, equipment and other items to serve the E.R.R.R.S.A.	S-1,000		5/90	9/91	0.0 0.0	Eagle River
TOTAL PROJECT COSTS	S-2,500 F-0	O-0 B-0			0.0 0.0	1990

MUNICIPALITY OF ANCHORAGE
 AUTOMATED CAPITAL IMPROVEMENT SYSTEM

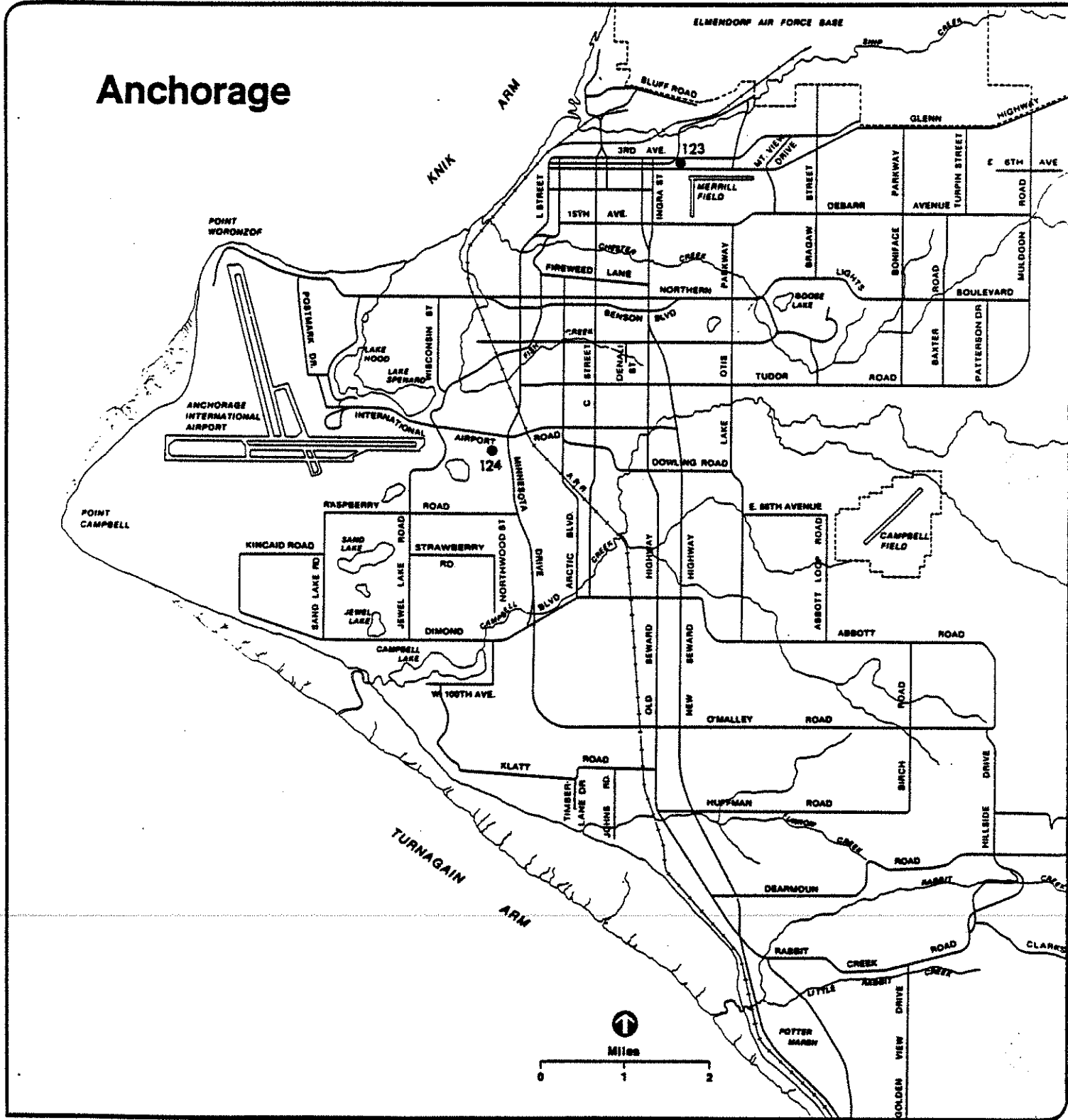
Public Works

Map ID #	Proj ID	TITLE	Category	Proj Cost	G	F	S	H	F	S	I	O
					O	G	G	L	B	A	N	T

BUDGET YEAR 1990

123	2369	Metro Station	Street Maintenance Facilities	750	:	:	X:	:	:	:	:	:
124	2370	Kloop Station	Street Maintenance Facilities	750	:	:	X:	:	:	:	:	:
125	2564	Eagle River Maintenance Facility	Street Maintenance Facilities	1,000	:	:	X:	:	:	:	:	:

Street Maintenance Facilities (1990)



MUNICIPALITY OF ANCHORAGE
1990 CAPITAL IMPROVEMENT BUDGET

Department	Project Category	Fund Code			
PUBLIC WORKS	SPECIAL PROJECTS	0401			
PROJECT TITLE AND DESCRIPTION	1990 PROJECT COST	COSTS IN THOUSANDS OF DOLLARS			
	<small>S-State F-Federal</small> <small>O-Other B-Bonds</small>	ESTIMATED START DATE	ESTIMATED COMPLETION DATE	O&M COST DEBT SERVICE	COMMUNITY COUNCIL
DAVIDSON BRIDGE Funding to construct a new bridge across Peters Creek.	S-50	5/90	10/90	0.0 0.0	Chugiak
TOTAL PROJECT COSTS	S-50 O-0 F-0 B-0			0.0 0.0	1990

MUNICIPALITY OF ANCHORAGE
 AUTOMATED CAPITAL IMPROVEMENT SYSTEM

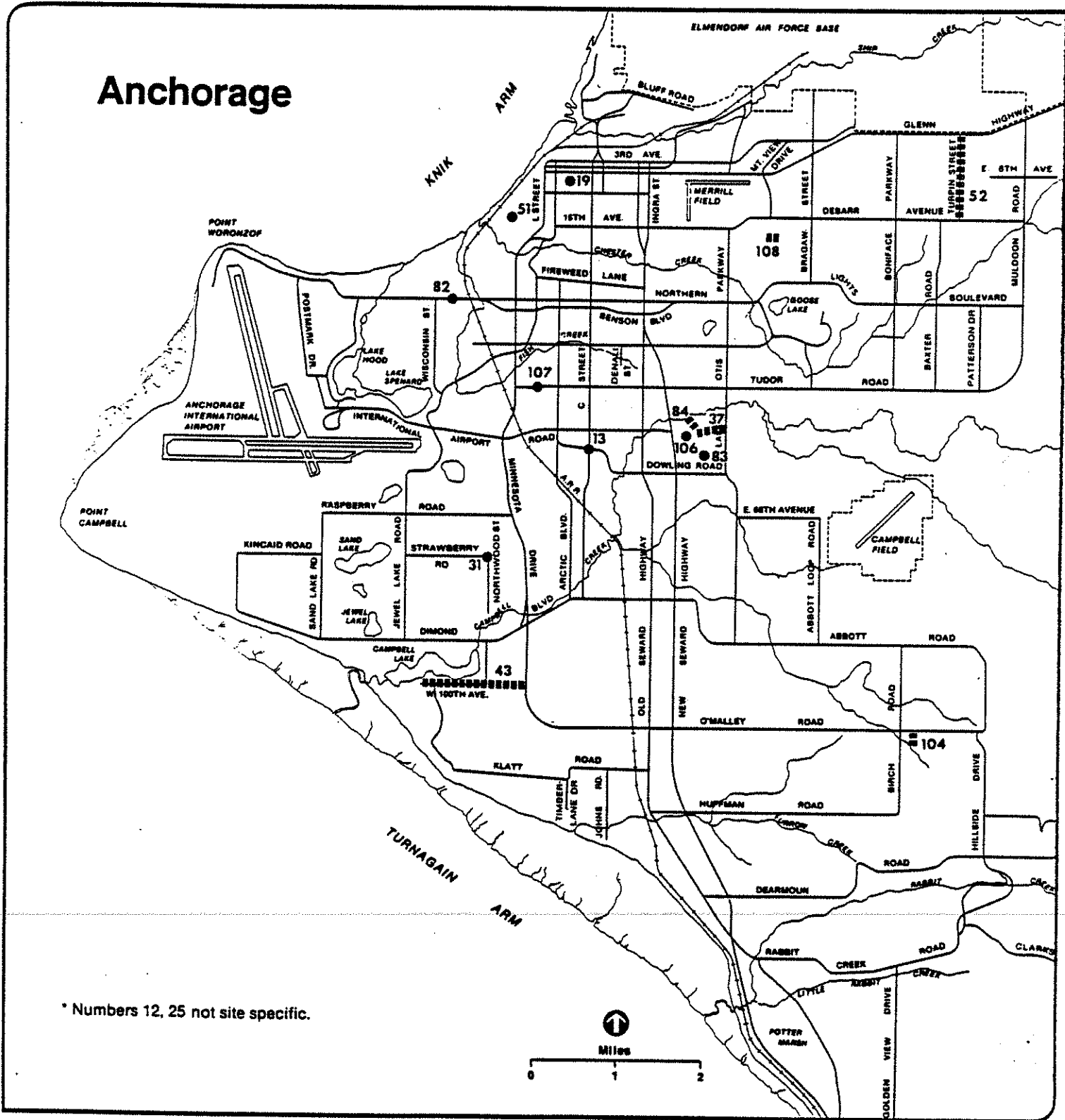
Public Works

Map ID #	Proj ID	TITLE	Category	Proj Cost	G	F	S	H	F	S	I	O
					O	G	G	L	B	A	N	T

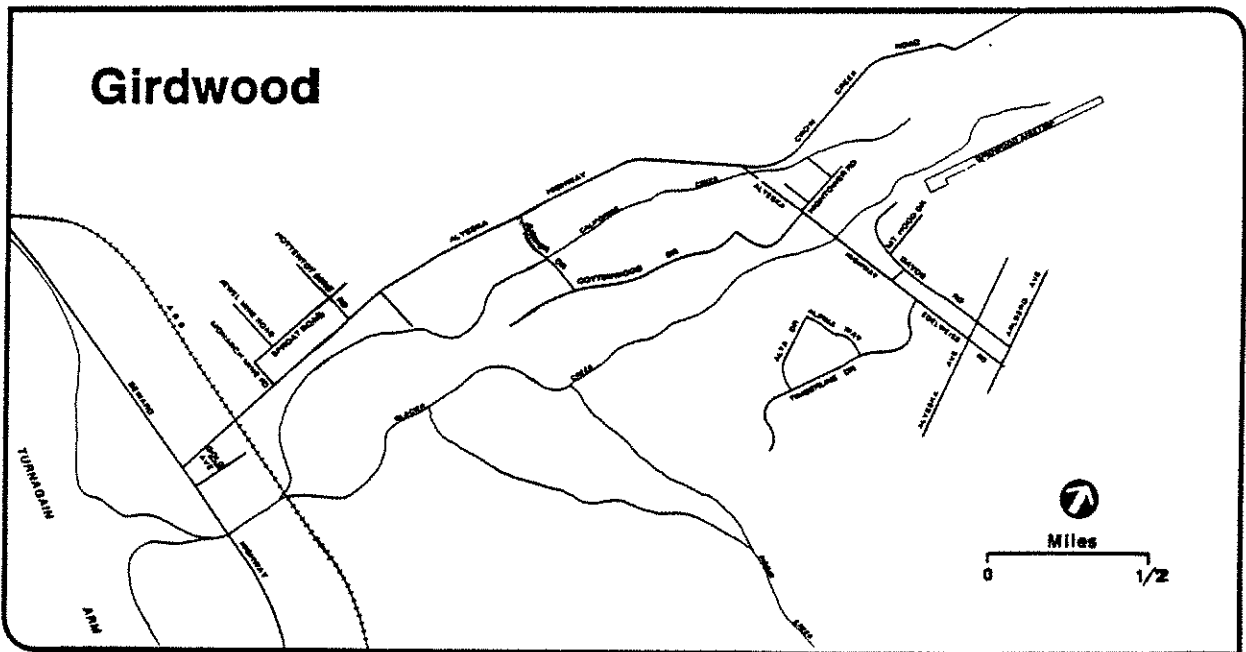
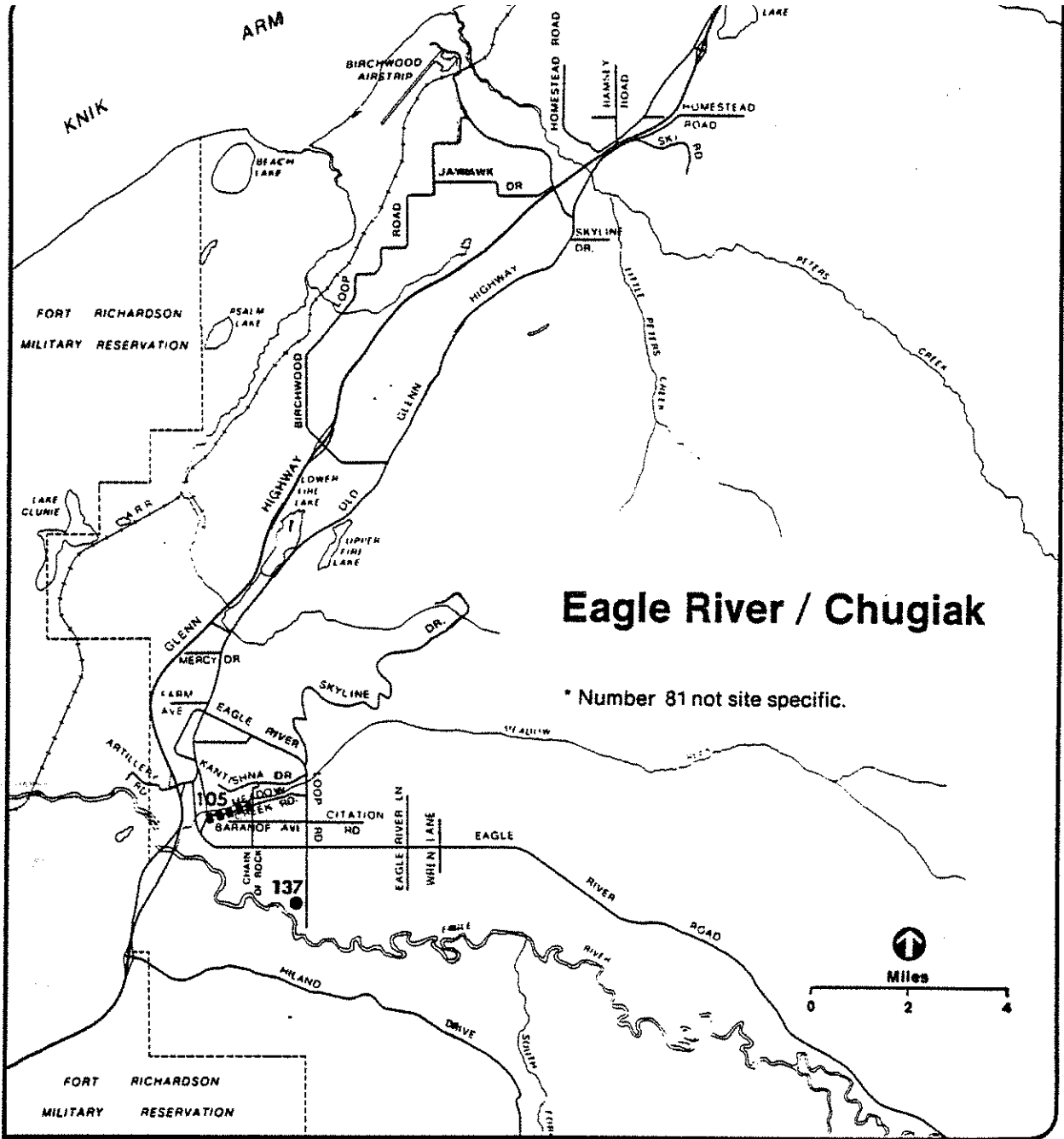
BUDGET YEAR 1990

12	2557	CBD Traffic System	Transportation Safety Improvements	490	X	:	:	:	:	:	:	:
13	2555	C Street and Potter	Transportation Safety Improvements	350	X	:	:	:	:	:	:	:
19	2560	7th STREET AND G STREET SIGNALIZATION	Transportation Safety Improvements	250	X	:	:	:	:	:	:	:
25	2553	Signal System Improvements	Transportation Safety Improvements	450	X	:	:	:	:	:	:	:
31	2554	Northwood and Strawberry	Transportation Safety Improvements	280	X	:	:	:	:	:	:	:
37	2549	Waldron Drive Walkway	Transportation Safety Improvements	108	X	:	:	:	:	:	:	:
43	2563	West 100th Avenue Walkway	Transportation Safety Improvements	165	X	:	:	:	:	:	:	:
51	2562	13th AVENUE @ S STREET WALKWAY	Transportation Safety Improvements	48	X	:	:	:	:	:	:	:
52	2550	Turpin Road Walkway	Transportation Safety Improvements	270	X	:	:	:	:	:	:	:
81	2547	Eagle River Signalization	Transportation Safety Improvements	200	:	X	:	:	:	:	:	:
82	2551	Turnagain Boulevard Walkway	Transportation Safety Improvements	17	X	:	:	:	:	:	:	:
83	2556	Campbell Park Walkway	Transportation Safety Improvements	100	X	:	:	:	:	:	:	:
84	2559	Cache Drive Walkway	Transportation Safety Improvements	80	X	:	:	:	:	:	:	:
104	2546	Rockridge Drive Walkway Phase II	Transportation Safety Improvements	40	:	X	:	:	:	:	:	:
105	2548	Meadow Creek Walkway	Transportation Safety Improvements	219	:	X	:	:	:	:	:	:
106	2552	Tudor Elementary Area Lighting	Transportation Safety Improvements	10	X	:	:	:	:	:	:	:
107	2558	Cambridge/Wilson Walkway	Transportation Safety Improvements	91	X	:	:	:	:	:	:	:
108	2561	East 20th Avenue Walkway	Transportation Safety Improvements	66	X	:	:	:	:	:	:	:
137	2639	EAST EAGLE RIVER LOOP ROAD UNDERPASS	Transportation Safety Improvements	100	:	X	:	:	:	:	:	:

Transportation Safety Improvements (199)



* Numbers 12, 25 not site specific.



MUNICIPALITY OF ANCHORAGE
1990 CAPITAL IMPROVEMENT BUDGET

Department	Project Category				Fund Code
PUBLIC WORKS	TRANSPORTATION SAFETY IMPROVEMENTS				0409/0441
PROJECT TITLE AND DESCRIPTION	1990 PROJECT COST <small>S-State F-Federal O-Other B-Bonds</small>	COSTS IN THOUSANDS OF DOLLARS			COMMUNITY COUNCIL
		ESTIMATED START DATE	ESTIMATED COMPLETION DATE	O&M COST DEBT SERVICE	
EAST EAGLE RIVER LOOP ROAD UNDERPASS Construct a pedestrian underpass to connect Mills Bay Drive to south Terrace View Loop.	S-100	6/90	6/91	0.0 0.0	Eagle River Valley
EAGLE RIVER SIGNALIZATION Upgrade of the Eagle River traffic signal system.	S-200	1/90	12/90	0.0 0.0	Eagle River
MEADOW CREEK WALKWAY Construct walkway on Meadow Creek from Chain of Rock Drive to Old Eagle River Road.	S-219	1/90	12/90	0.0 0.0	Eagle River Valley
CBD TRAFFIC SYSTEM Installation of a new traffic management system.	B-490	1/90	12/90	3.0 49.3	Downtown
"C" STREET AND POTTER Traffic channelization at the intersection of "C" Street and Potter Drive.	B-350	1/90	12/90	0.0 35.2	Taku/Campbell
7th STREET AND "G" STREET SIGNALIZATION Signalization and channelization at the intersection of 7th Avenue and "G" Street.	B-250	1/90	12/90	0.8 25.2	Downtown
SIGNAL SYSTEM IMPROVEMENTS Reconstruction and upgrade of the Anchorage area traffic system.	B-450	1/90	12/90	0.0 45.3	Areawide (All)
TOTAL PROJECT COSTS					1990

MUNICIPALITY OF ANCHORAGE
1990 CAPITAL IMPROVEMENT BUDGET

Department	Project Category				Fund Code	
PUBLIC WORKS	TRANSPORTATION SAFETY IMPROVEMENTS				0409/0441	
PROJECT TITLE AND DESCRIPTION	1990 PROJECT COST <small>S-State F-Federal O-Other B-Bonds</small>	COSTS IN THOUSANDS OF DOLLARS				
		ESTIMATED START DATE	ESTIMATED COMPLETION DATE	O&M COST DEBT SERVICE	COMMUNITY COUNCIL	
NORTHWOOD AND STRAWBERRY Signalization and channelization at the intersection of Northwood Drive and Strawberry Road.	B-280	1/90	12/90	1.0 28.2	Sand Lake	
WALDRON DRIVE WALKWAY Construct pedestrian walkway on Waldron Drive from Lake Otis Parkway to Little Tree.	B-108	1/90	12/90	0.5 10.9	Campbell Park	
WEST 100th AVENUE WALKWAY Construct a pedestrian walkway on West 100th Avenue from Resolution Point to Bayshore Dr.	B-165	1/90	12/90	0.5 16.6	Bayshore/Klatt	
13th AVENUE @ "S" STREET WALKWAY Construct a pedestrian walkway on 13th Avenue at "S" Street.	B-48	1/90	12/90	0.5 4.8	South Addition	
TURPIN ROAD WALKWAY Construction funding for a pedestrian walkway on Turpin Road from DeBarr Road to the Glenn Highway.	B-270	1/90	12/90	1.5 27.2	Northeast	
TURNAGAIN BOULEVARD WALKWAY Construction of a pedestrian walkway on Turnagain Boulevard from Northern Lights Boulevard to Knik Drive.	B-17	1/90	12/90	0.5 1.7	Turnagain	
TOTAL PROJECT COSTS				1990		

MUNICIPALITY OF ANCHORAGE
1990 CAPITAL IMPROVEMENT BUDGET

Department	Project Category				Fund Code
PUBLIC WORKS	TRANSPORTATION SAFETY IMPROVEMENTS				0409/0441
PROJECT TITLE AND DESCRIPTION	1990 PROJECT COST <small>S-State F-Federal</small> <small>O-Other B-Bonds</small>	COSTS IN THOUSANDS OF DOLLARS			
		ESTIMATED START DATE	ESTIMATED COMPLETION DATE	O&M COST DEBT SERVICE	COMMUNITY COUNCIL
CAMPBELL PARK WALKWAY Construct a pedestrian walkway on Little Tree Drive From Petersburg to Trena.	B-100	1/90	12/90	0.5 10.1	Campbell Park
CACHE DRIVE WALKWAY Construct a pedestrain walkway along Cache Drive.	B-80	1/90	12/90	0.5 8.1	Campbell Park
TUDOR ELEMENTARY AREA LIGHTING Installation of pedestrian walkway illumination between Little Tree Subdivision and Tudor Elementary School.	B-10	1/90	12/90	0.3 1.0	Campbell Park
CAMBRIDGE/WILSON WALKWAY Construct a pedestrian walkway alon Cambridge Drive from Tudor Road to 47th Avenue.	B-91	1/90	12/90	0.5 9.2	Spenard
EAST 20th AVENUE WALKWAY Construct a pedestrian walkway on East 20th Avenue from Sunrise Drive to Rosemary Street.	B-66	1/90	12/90	0.5 6.6	Russian Jack Park
TOTAL PROJECT COSTS	S-519 F-0	O-0 B-2,775		10.6 279.4	1990

MUNICIPALITY OF ANCHORAGE
1990 CAPITAL IMPROVEMENT BUDGET

Department	Project Category		Fund Code		
PUBLIC WORKS	AREAWIDE COMMUNICATION		0401		
PROJECT TITLE AND DESCRIPTION	1990 PROJECT COST S-State O-Other F-Federal B-Bonds	COSTS IN THOUSANDS OF DOLLARS			
		ESTIMATED START DATE	ESTIMATED COMPLETION DATE	O&M COST	COMMUNITY COUNCIL
				DEBT SERVICE	
<p>MICROWAVE RADIO EQUIPMENT. Upgrade the microwave radio system which carries police, fire, and emergency medical communications to South Anchorage, Eagle River, Chugiak, and Girdwood communities. Replace equipment no longer manufactured or supported by factory service.</p>	S-450	5/90	4/91	0.0 0.0	Areawide (All)
TOTAL PROJECT COSTS	S-450 O-0 F-0 B-0			0.0 0.0	1990

MUNICIPALITY OF ANCHORAGE

1990 - 1995 CAPITAL IMPROVEMENT PROGRAM

Department PUBLIC WORKS	Project Category ROAD IMPROVEMENTS					Fund Code 0441/0409		
PROJECT TITLE AND DESCRIPTION	COSTS IN THOUSANDS OF DOLLARS					S-State D-Other F-Federal B-Bonds		
	1990	1991	1992	1993	1994	1995		
LAKE OTIS PKWY. PHASE IV, 66th TO ABBOTT ROAD Upgrade road to major arterial standards. Project will include pedestrian walkways and storm drainage.	S-12,300							
LAKE OTIS PARKWAY - O'MALLEY TO CHINOOK (AND UTILITIES) - Design and right-of-way (B-600), and construction (S-2,500) of a minor arterial street improvement including pedestrian facilities. This will construct a missing north-south arterial link.	S-2,500 B-600							
LAKE OTIS PARKWAY - TUDOR TO 66th This project consists of undergrounding the electrical utility lines within the project boundaries in accordance with Municipal Ordinances.	S-2,500							
36th AVENUE, ARCTIC TO SPENARD ROAD Upgrade road to minor arterial standards including pedestrian facilities. Construction funds only.	S-4,800							
ARCTIC BOULEVARD, RASPBERRY TO DIMOND PHASE I - Funds will be used toward the construction of a 4-lane bridge over Campbell Creek and utility relocations. PHASE II - Construct 4-lane minor arterial road including storm drainage and illumination.	S-5,500 S-4,000							
TOTALS				1990 - 1995				

MUNICIPALITY OF ANCHORAGE
1990 - 1995 CAPITAL IMPROVEMENT PROGRAM

Department PUBLIC WORKS	Project Category ROAD IMPROVEMENTS				Fund Code 0441/0409	
PROJECT TITLE AND DESCRIPTION	COSTS IN THOUSANDS OF DOLLARS					S-State O-Other F-Federal B-Bonds
	1990	1991	1992	1993	1994	1995
BARONOFF AVENUE, ER LOOP TO LIESELOTTE CIRCLE This project consists of approximately 4100 L.F. of street and drainage improvements to urban standards with a sidewalk.	S-1,684					
DISTRICT 7 LRSA AND GIRDWOOD LRSA Construction of various road improvements identified by the Road Boards.	S-800	S-2,800	S-1,400	S-1,900	S-1,900	S-1,900
DeARMOUN ROAD - WESTWIND DRIVE TO BUFFALO ST. This project consists of preliminary engineering and cost estimates (S-440) and the design and construction (S-1,700) to upgrade to collector standards as identified in the "Official Streets and Highway Plan." State route to be accomplished through reverse TORA.	S-440	S-1,700				
DISTRICT 8 LRSA Construction of various road improvements requested by the Road Boards.	S-800	S-1,800	S-900	S-900	S-900	S-900
KLATT ROAD PHASE II, C STREET TO SOUTHPORT Construction funding to upgrade road to a 2-lane minor arterial.	S-3,400					
TOTALS				1990 - 1995		

MUNICIPALITY OF ANCHORAGE

1990 - 1995 CAPITAL IMPROVEMENT PROGRAM

Department PUBLIC WORKS	Project Category ROAD IMPROVEMENTS				Fund Code 0441/0409	
PROJECT TITLE AND DESCRIPTION	COSTS IN THOUSANDS OF DOLLARS					S-State D-Other F-Federal B-Bonds
	1990	1991	1992	1993	1994	1995
<p>ROVENNA ST. - 70th TO 76th AVE. Reconstruct an existing residential street in a fully developed subdivision. The work will provide for a 32' wide paved street with curb and gutter, walkway, signage and topsoil and seeding. Local drainage will also be addressed. Utility relocation and right-of-way acquisition will not be required.</p>	S-604					
<p>FOREST PARK DR. - WILDWOOD LANE TO CASTNER CIRCLE - This project consists of the cost of improving this street to urban standards.</p>	S-100					
<p>LAKESHORE DR. - WISCONSIN TO BEECHCRAFT Design (S-100) and construction (B-900) to residential collector standards. The improvements include pavement, curb, gutter, pedestrian and drainage facilities.</p>	S-100					B-900
<p>42nd AVE. - WISCONSIN TO TURNAGAIN BLVD. Design and construction to urban residential standards. Improvements include pavement, curb and gutter, drainage facilities, and street lighting.</p>	S-440					
TOTALS				1990 - 1995		

MUNICIPALITY OF ANCHORAGE
1990 - 1995 CAPITAL IMPROVEMENT PROGRAM

Department PUBLIC WORKS	Project Category ROAD IMPROVEMENTS				Fund Code 0441/0409	
PROJECT TITLE AND DESCRIPTION	COSTS IN THOUSANDS OF DOLLARS					S-State O-Other F-Federal B-Bonds
	1990	1991	1992	1993	1994	1995
<p>MacINNES STREET - TUDOR ROAD TO 36th AVENUE Design and construction to collector standards with curb, gutter, sidewalks, and bike trail. Also constructs a storm system to relieve flooding that presently occurs.</p>	<p>B-200 S-1,200</p>					
<p>68th AVENUE - LAKE OTIS TO ABBOTT LOOP ROAD This project consists of the design (S-500) and construction (S-5,000) to upgrade to collector standards as identified in the "Official Streets and Highway Plan." This road requires extensive maintenance and needs to be upgraded.</p>	<p>S-500</p>	<p>S-5,000</p>				
<p>LORE ROAD - LAKE OTIS PARKWAY TO NEW SEWARD HIGHWAY - Design (S-600) and construction (S-5,800) of a collector street to collector standards to eliminate some traffic from Lake Otis Parkway.</p>	<p>S-600</p>	<p>S-5,800</p>				
<p>BREEZEWOOD DR. - SPENARD RD. TO MALIBU RD. Design and construction to urban residential standards. Improvements include pavement, curb and gutter, drainage facilities, and street lighting.</p>	<p>S-350</p>					
<p>WILSON ST. (CAMBRIDGE WAY) - TUDOR TO 47th Construct to urban residential standards. Improvements include pavement, curb and gutter, street lighting, storm drainage, and a sidewalk on the west side.</p>	<p>S-260</p>					
<p>TOTALS</p>				<p align="center">1990 - 1995</p>		

MUNICIPALITY OF ANCHORAGE

1990 - 1995 CAPITAL IMPROVEMENT PROGRAM

Department PUBLIC WORKS	Project Category ROAD IMPROVEMENTS				Fund Code 0441/0409	
PROJECT TITLE AND DESCRIPTION	COSTS IN THOUSANDS OF DOLLARS					S-State O-Other F-Federal B-Bonds
	1990	1991	1992	1993	1994	1995
KNIGHTS WAY - WESLYAN DR. TO WESLYAN WAY Design for reconstruction. Includes pavement, curb and gutter, and drainage facilities.	S-150					
DISTRICT 14 LRSA Construct various road improvements in the Basher/Stuckagain Heights area.	S-400	S-400	S-200	S-200	S-200	S-200
HELLUVA ROAD - BIRCHWOOD LOOP ROAD TO VALLEY AVENUE - This project consists of the upgrade of Aurora Road and Helluva Street to strip paved standards.	S-134					
FOUR WHEEL DRIVE - FRONTAGE ROAD @ GLENN HWY TO END - This project consists of the design and construction of a storm drain and upgrade of the gravel road base.	S-306					
SANTA MARIA DRIVE AND SPRING BROOK DRIVE This project consists of the design and construction of Santa Maria Drive and Spring Brook Drive to gravel and strip paved standards with associated storm drainage.	S-771					
BOREALIS STREET - CORONADO ROAD TO MONTE RD. This project consists of the design and construction of Borealis Street to strip paved standards.	S-319					
TOTALS				1990 - 1995		

MUNICIPALITY OF ANCHORAGE
1990 - 1995 CAPITAL IMPROVEMENT PROGRAM

Department PUBLIC WORKS	Project Category ROAD IMPROVEMENTS				Fund Code 0441/0409				
PROJECT TITLE AND DESCRIPTION	COSTS IN THOUSANDS OF DOLLARS					S-State F-Federal	D-Other B-Bonds		
	1990	1991	1992	1993	1994	1995			
WHIRLAWAY ROAD - SUN BEAU DRIVE TO CREST VIEW LANE - Desing and construction of strip paving on the existing gravel road.	S-221								
HILAND ROAD Both phases consist of the design and construction of the road to correct alignment, resolve drainage problems and stabilize slopes.									
PHASE II - MILE POST 3.7 TO 3.8 - Includes right-of-way acquisitions and eliminates blind spots.	S-435								
PHASE III - FIRE STATION TO BIRDSONG - Will also widen the road.	S-539								
LAKE HILL DR - OLD GLENN HWY TO KNOB HILL DR. This project consists of the design and construction for upgrading and widening the gravel road base and strip paving.	S-87								
SCENIC DRIVE - BIRCHWOOD LOOP TO BLAIR AVENUE This project consists of the design and construction for strip paving the existing gravel road.	S-44								
HILLCREST LANE - FIRST STREET TO FOURTH ST. This project consists of design and construction of the road with strip paving.	S-165								
TOTALS				1990 - 1995					

MUNICIPALITY OF ANCHORAGE

1990 - 1995 CAPITAL IMPROVEMENT PROGRAM

Department PUBLIC WORKS	Project Category ROAD IMPROVEMENTS				Fund Code 0441/0409	
PROJECT TITLE AND DESCRIPTION	COSTS IN THOUSANDS OF DOLLARS				S-State O-Other F-Federal B-Bonds	
	1990	1991	1992	1993	1994	1995
<p>CROSS DR./CHUGIAK DR. AND BROOK ROAD This project consists of design and construction for drainage improvements, road base upgrade and strip paving.</p>	S-440					
<p>CELESTIAL STREET - EAGLE RIVER ROAD TO MONTE ROAD - This project consists of the design and construction of Celestial Street to strip paved standards.</p>	S-453					
<p>CITATION RD - LeDOUX LANE TO EAGLE RIVER LANE This project consists of the design and construction of Citation Road to strip paved standards.</p>	S-241					
<p>CITATION ROAD - EAGLE RIVER LOOP TO EAGLE RIVER LANE This project consists of the design and construction for widening, regrading, ditching and strip paving pending condition of water and sewer.</p>	S-476					
<p>VALLEY AVENUE - HELLUVA ROAD TO BOWERY LANE This project consists of the design and construction for strip paving the existing gravel road.</p>	S-33					
<p>LAUGLIN ST. - DIVISION ST. TO PARKSVILLE DR. This project consists of the design and construction for upgrading the gravel base and strip paving.</p>	S-159					
TOTALS				1990 - 1995		

1990 - 1995 CAPITAL IMPROVEMENT PROGRAM

Department PUBLIC WORKS	Project Category ROAD IMPROVEMENTS				Fund Code 0441/0409	
PROJECT TITLE AND DESCRIPTION	COSTS IN THOUSANDS OF DOLLARS					S-State O-Other F-Federal B-Bonds
	1990	1991	1992	1993	1994	1995
<p>LUCAS AVENUE AND DAVID AVENUE - EAGLE RIVER LANE TO PRUESS AVENUE - This project consists of the design and construction for completing the gravel upgrading of the road base and strip paving.</p>	S-294					
<p>SCHROEDER SUBDIVISION AREA This project consists of the design and construction for strip paving the subdivisions existing gravel roads.</p>	S-1,025					
<p>TWENTY GRAND ROAD - SUNVIEW DRIVE TO CREST VIEW LANE - This project consists of the design and construction for strip paving the existing gravel road.</p>	S-181					
<p>HOMESTEAD ROAD AND SONGBIRD DIRVE - OLD GLENN HWY TO DOLLY AVENUE - This project consists of the design and construction for strip paving of the existing gravel road base.</p>	S-70					
<p>GENORA ST. - EAGLE RIVER RD. TO BARONOFF AVE. This project consists of design and construction for the upgrade of the road base and strip paving.</p>	S-124					
<p>FISH HATCHERY ROAD This project consists of the design and construction for upgrading the gravel road base and strip paving.</p>	S-174					
TOTALS				1990 - 1995		

MUNICIPALITY OF ANCHORAGE

1990 - 1995 CAPITAL IMPROVEMENT PROGRAM

Department PUBLIC WORKS	Project Category ROAD IMPROVEMENTS				Fund Code 0441/0409	
PROJECT TITLE AND DESCRIPTION	COSTS IN THOUSANDS OF DOLLARS				S-State O-Other F-Federal B-Bonds	
	1990	1991	1992	1993	1994	1995
DOGWOOD ST/DOTBERRY DR/JASMINE RD AND RICKY WAY - This project consists of the design and construction for upgrading the gravel base and strip paving.	S-377					
COLVILLE ST. - EAGLE RIVER ROAD TO MEADOW CREEK DRIVE - This project consists of the design and construction for a gravel upgrade for the road base and strip paving.	S-177					
CHICHALOON ST/CARIBOU ST/WILDWOOD ST/LEE ST AND BAFFIN ST - This project consists of the design and construction for the upgrade for the road base strip paving.	S-510					
CHAIN OF ROCK STREET - EAGLE RIVER ROAD TO WREN LANE - This project consists of the design and construction for the upgrading of the gravel road base and strip paving.	S-179					
JAMES WAY AND LAKERIDGE DRIVE This project consists of the design and construction for upgrading the gravel road base and strip paving.	S-200					
JUANITA LOOP This project consists of the design, construction, and right-of-way acquisition for the resolution of major drainage and road base problems.	S-940					
TOTALS				1990 - 1995		

MUNICIPALITY OF ANCHORAGE
1990 - 1995 CAPITAL IMPROVEMENT PROGRAM

Department PUBLIC WORKS	Project Category ROAD IMPROVEMENTS					Fund Code 0441/0409	
PROJECT TITLE AND DESCRIPTION	COSTS IN THOUSANDS OF DOLLARS						S-State O-Other F-Federal B-Bonds
	1990	1991	1992	1993	1994	1995	
<p>EAGLE RIVER AREA This project consists of the strip paving of Borealis, Celestial, Dawn, Upper Sunny, Lugene Lane and the Frontage Road (South off Artillery).</p>	S-234						
<p>BIRCHWOOD AREA This project consists of the strip paving of Blue Spruce Lane, Terrace Lane and James Way, Hillcrest Drive (Shims to Cline Drive), Corlisle (Pioneer) and Kamkoff Avenue.</p>	S-241						
<p>CHUGIAK AREA This project consists of the strip paving of Deer Park (Oak Knoll to end of pavement on Oberg), Lakeshore Drive (at Mirro Lake), Needles Loop (south loop around to Rauch), and Darby Road.</p>	S-239						
<p>E. 6th, MULDOON TO CHERRY STREET Construction of a neighborhood collector road improvement as identified in the Official Streets and Highway Plan.</p>	B-1,100						
<p>PAVEMENT MANAGEMENT SYSTEM This will install and initialize the paver program which is approved by the FHWA, APWA and Corps of Engineers. The result will be a prioritization of maintence and capital effort to maximize longevity of the streets at minimum dollar cost.</p>	B-250						
TOTALS				1990 - 1995			

MUNICIPALITY OF ANCHORAGE

1990 - 1995 CAPITAL IMPROVEMENT PROGRAM

Department PUBLIC WORKS	Project Category ROAD IMPROVEMENTS				Fund Code 0441/0409	
PROJECT TITLE AND DESCRIPTION	COSTS IN THOUSANDS OF DOLLARS				S-State O-Other F-Federal B-Bonds	
	1990	1991	1992	1993	1994	1995
<p>C STREET BRIDGE @ SHIP CREEK The existing wood bridge has deteriorated to where load limits are well below the needs of the traffic it carries. Perform preliminary engineering for the replacement of the existing bridge (B-150). Complete bridge, design and construct a salmon viewing platform and extension of Warehouse Ave. C St. (S-2,500).</p>	B-150 S-2,500					
<p>FIRE ISLAND ACCESS ROAD Preliminary engineering for route selection and cost estimates for an access road to Fire Island.</p>	S-1,350					
<p>WISCONSIN STREET - NORTHERN LIGHTS BOULEVARD TO WEST 43rd AVENUE - Design and ROW acquisition for construction of a collector. The existing roadway and drainage are in poor condition and cannot adequately handle projected traffic volumes.</p>	B-600					
<p>48th AVENUE AND 50th AVENUE PHASE II - LAKE OTIS PARKWAY TO WRIGHT STREET - This project consists of the Phase I design (O-475) and Phase II construction (O-475) to urban residential standards with storm drainage and some right-of-way acquisition.</p>	O-475	O-475				
TOTALS				1990 - 1995		

MUNICIPALITY OF ANCHORAGE
1990 - 1995 CAPITAL IMPROVEMENT PROGRAM

Department PUBLIC WORKS	Project Category ROAD IMPROVEMENTS				Fund Code 0441/0409	
PROJECT TITLE AND DESCRIPTION	COSTS IN THOUSANDS OF DOLLARS				S-State O-Other F-Federal B-Bonds	
	1990	1991	1992	1993	1994	1995
RASPBERRY ROAD/KINCAID PARK ACCESS ROAD The improvements include minor subbase repairs and a 3" layer of crushed reclaimed asphalt.	S-600					
STRAWBERRY ROAD - JEWEL LAKE TO NORTHWOOD Design and partial R-O-W acquisition (B-300), construct to collector standards (S-3,200).	B-300	S-3,200				
BAXTER ROAD - TUDOR TO NORTHERN LIGHTS BLVD Design and partial R-O-W acquisition (B-300), construct to collector standards (S-3,200).	B-300	S-3,200				
BRAGAW - HUFFMAN TO DeARMOUN Roadway design, right-of-way and utilities, to construct to collector standards.	B-250					
BRAGAW STREET - HUFFMAN ROAD TO DeARMOUN ROAD This project consists of the design, route selection and construction to upgrade to collector standards as identified in the "Official Street and Highway Plan".		S-1,500				
BRAGAW STREET - ABBOTT ROAD TO O'MALLEY ROAD This project consists of the design, route selection, right-of-way (S-450) and construction (B-750,S-750) to upgrade to collector standards as identified in the "Official Streets and Highway Plan".		S-450	B-750 S-750			
TOTALS				1990 - 1995		

MUNICIPALITY OF ANCHORAGE

1990 - 1995 CAPITAL IMPROVEMENT PROGRAM

Department PUBLIC WORKS	Project Category ROAD IMPROVEMENTS				Fund Code 0441/0409	
PROJECT TITLE AND DESCRIPTION	COSTS IN THOUSANDS OF DOLLARS				S-State O-Other F-Federal B-Bonds	
	1990	1991	1992	1993	1994	1995
<p>NORTHERN LIGHTS BLVD. Construction of a minor arterial roadway including pedestrian safety improvements as identified on the "Official Streets and Highway Plan". AERO TO POSTMARK DRIVE WISCONSIN TO AERO</p> <p>HUFFMAN ROAD - JOHN'S ROAD TO TIMBERLANE DR. Funds to reimburse the developer for the construction of Huffman Road to a collector status as designated on the "Official Streets and Highway Plan" and in accordance with policy.</p> <p>INDEPENDENCE DRIVE - COLONY LOOP TO O'MALLEY Funds to reimburse developer for the construction of Independence Drive to collector standards as designated by the "Official Streets and Highways Plan" and in accordance with policy.</p> <p>ARLENE STREET, 88th TO DIMOND This project is for the design and construction to upgrade the road to collector standards including bike and pedestrian facilities.</p>		<p>S-7,100 S-5,600</p> <p>B-500</p> <p>B-500</p> <p>S-1,500</p>				
TOTALS				1990 - 1995		

MUNICIPALITY OF ANCHORAGE
1990 - 1995 CAPITAL IMPROVEMENT PROGRAM

Department PUBLIC WORKS	Project Category ROAD IMPROVEMENTS				Fund Code 0441/0409	
PROJECT TITLE AND DESCRIPTION	COSTS IN THOUSANDS OF DOLLARS					S-State O-Other F-Federal B-Bonds
	1990	1991	1992	1993	1994	1995
<p>DENALI STREET, 40th - TUDOR Design and construction of a minor arterial road to improve the traffic flow in the immediate area.</p>		S-2,100				
<p>ABBOTT ROAD - ABBOTT LOOP ROAD TO BIRCH RD. This project consists of the design and construction to widen the strip paving to match that on Abbott Road to the west.</p>		S-1,500				
<p>WISCONSIN - NORTHERN LIGHTS TO 43rd AVENUE This project consists of the design and construction to upgrade to collector standards as identified on the "Official Streets and Highway Plan".</p>		S-3,600				
<p>NORTHWOOD DRIVE - 88th AVENUE TO DIMOND BLVD. This project is for the design (B-300) and construction (S-6,000) of the street to minor arterial standards.</p>		B-300	S-6,000			
<p>BEACH LAKE ACCESS ROAD This project consists of the design and construction for upgrading Beach Lake Road to 2-lane rural standards with ditching. The right-of-way is not dedicated; therefore, a plat will be required.</p>		S-1,500				
TOTALS				1990 - 1995		

MUNICIPALITY OF ANCHORAGE

1990 - 1995 CAPITAL IMPROVEMENT PROGRAM

Department PUBLIC WORKS	Project Category ROAD IMPROVEMENTS				Fund Code 0441/0409	
PROJECT TITLE AND DESCRIPTION	COSTS IN THOUSANDS OF DOLLARS				S-State O-Other F-Federal B-Bonds	
	1990	1991	1992	1993	1994	1995
<p>STUCKAGAIN HEIGHTS ACCESS ROAD This project consists of the design and construction of the existing road to Municipal strip paved standards.</p>		S-2,300				
<p>43rd AVE. - EAST OF WISCONSIN This project consists of the design and construction of the street to urban standards.</p>		0-210				
<p>U.A.A. DRIVE - N.L.B. TO PROVIDENCE DR. Design and construction of a 4-lane minor arterial with a bike trail overpass. This project is in the 1983 Goose Lake Master Plan.</p>		S-500	S-2,500			
<p>40th AVENUE - DENALI STREET TO "C" STREET Design (B-200) and construct (B-1,800) to urban collector standards.</p>			B-200	B-1,800		
<p>HUFFMAN ROAD - BIRCH ROAD TO HILLSIDE ROAD Full improvements to collector standards.</p>			S-4,200			
<p>84th AVENUE Design and construction of the street to urban standards.</p>						
<p>SPRUCE STREET TO ABBOTT LOOP ROAD LAKE OTIS PKWY TO SPRUCE ST.</p>			S-1,500			
<p>AERO AVENUE - LINCOLN AVENUE TO 44th AVENUE Full improvements</p>			S-1,000			
TOTALS				1990 - 1995		

MUNICIPALITY OF ANCHORAGE
1990 - 1995 CAPITAL IMPROVEMENT PROGRAM

Department PUBLIC WORKS	Project Category ROAD IMPROVEMENTS				Fund Code 0441/0409	
PROJECT TITLE AND DESCRIPTION	COSTS IN THOUSANDS OF DOLLARS					S-State D-Other F-Federal B-Bonds
	1990	1991	1992	1993	1994	1995
72nd AVENUE - LAKE OTIS PKWAY TO SPRUCE ST. Full improvements			S-5,000			
LORE ROAD - LAKE OTIS PKWY TO SPRUCE STREET Full improvements			S-2,500			
3rd AVENUE BRIDGE ACROSS POST ROAD Design and construction to construct a bridge for a grade separation of 3rd Avenue over Post Road.				S-6,000		
WEST 100th, MINNESOTA TO KING STREET Design (B-500) and construction (S-7,500) of a collector street to relieve traffic congestion in a major industrial area.				B-500	S-7,500	
RASPBERRY ROAD - MINNESOTA DRIVE TO "C" ST. This project will design this road to arterial standards.					B-500	
PINE STREET - WESLEYAN TO NORTHERN LIGHTS BLVD. - to full improvement standards.					S-5,000	
MOLANARY DRIVE - 86th AVENUE TO 88th AVENUE Full improvements.						0-120
TOTALS				1990 - 1995		

MUNICIPALITY OF ANCHORAGE

1990 - 1995 CAPITAL IMPROVEMENT PROGRAM

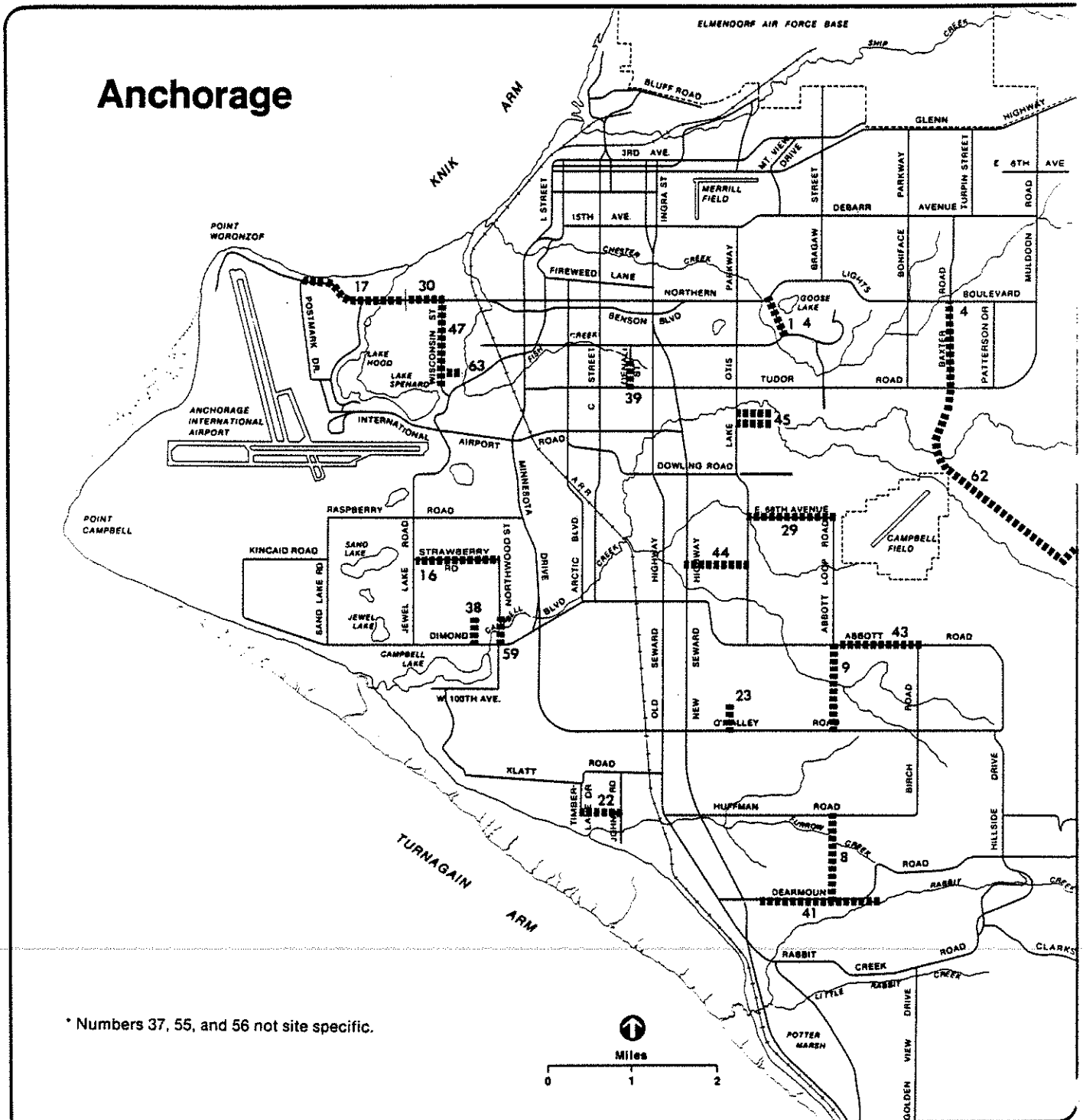
Department	Project Category				Fund Code		
PUBLIC WORKS	ROAD IMPROVEMENTS				0441/0409		
PROJECT TITLE AND DESCRIPTION	COSTS IN THOUSANDS OF DOLLARS					S-State F-Federal	O-Other B-Bonds
	1990	1991	1992	1993	1994	1995	
80th - LADASA PLACE TO PINE BROOK CIRCLE Strip Pave.							O-155
92nd AVENUE - KING STREET TO OLD SEWARD HWY Construction to full improvements.							S-5,000
TOTALS	S-167,666 F-0	O-1,435 B-11,130					1990 - 1995

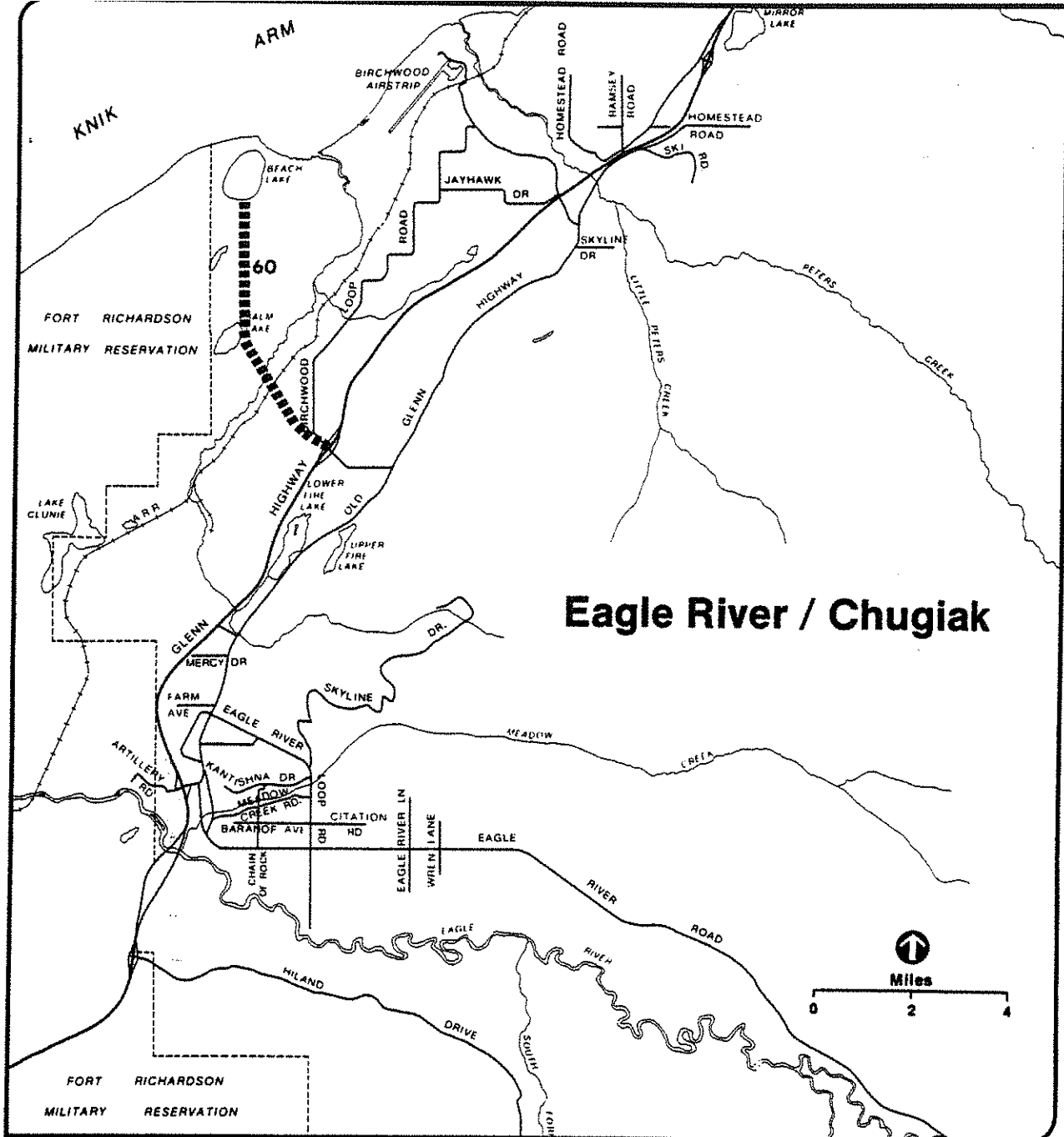
MUNICIPALITY OF ANCHORAGE
 AUTOMATED CAPITAL IMPROVEMENT SYSTEM
 DEPARTMENTAL PRIORITY
 Public Works

Pri #	Proj ID	TITLE	Category	Proj Cost	G	F	S	H	F	S	I	O

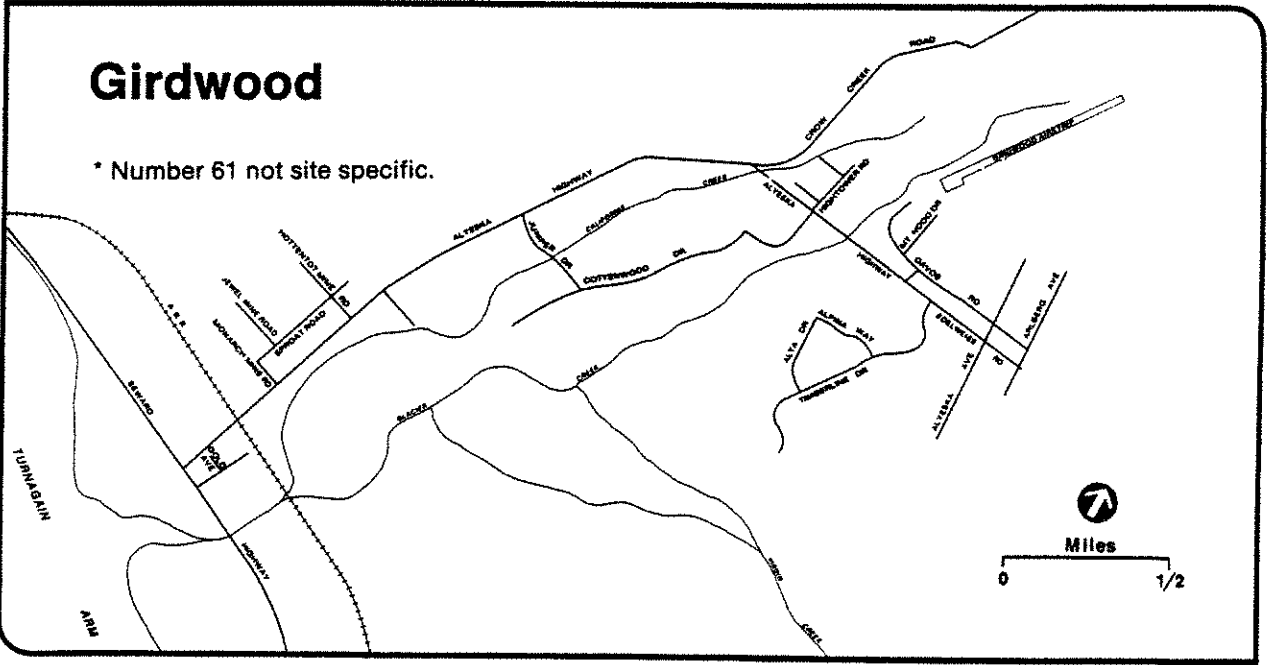
BUDGET YEAR 1991												
4	2648	BAXTER ROAD - TUDOR TO NORTHERN LIGHTS BLVD	Road Improvements	3,200	:	:	X:	:	:	:	:	:
8	2446	Bragaw - Huffman Road to DeArmoun Road	Road Improvements	1,500	:	:	X:	:	:	:	:	:
9	2447	Bragaw - Abbott Road to O'Malley Road	Road Improvements	450	:	:	X:	:	:	:	:	:
16	2649	STRAWBERRY ROAD - JEWEL LAKE TO NORTHWOOD	Road Improvements	3,200	:	:	X:	:	:	:	:	:
17	2449	Northern Lights Blvd., - Aero to Postmark Dr.	Road Improvements	7,100	:	:	X:	:	:	:	:	:
22	2411	Huffman Road - John's Road to Timberlane Dr.	Road Improvements	500	X:	:	:	:	:	:	:	:
23	2412	Independence Drive - Colony Loop to O'Malley	Road Improvements	500	X:	:	:	:	:	:	:	:
29	2436	68th Avenue - Lake Otis to Abbott Loop Road	Road Improvements	5,000	:	:	X:	:	:	:	:	:
30	2444	Northern Lights Blvd. - Wisconsin to Aero	Road Improvements	5,600	:	:	X:	:	:	:	:	:
37	2225	DISTRICT 8 LRSA	Road Improvements	1,800	:	:	X:	:	:	:	:	:
38	2100	Arlene Street, 88th to Dimond	Road Improvements	1,500	:	:	X:	:	:	:	:	:
39	2128	Denali Street, 40th - Tudor	Road Improvements	2,100	:	:	X:	:	:	:	:	:
41	2435	DeArmoun Road - Westwind Drive to Buffalo St.	Road Improvements	1,700	:	:	X:	:	:	:	:	:
43	2439	Abbott Road - Abbott Loop Road to Birch Rd.	Road Improvements	1,500	:	:	X:	:	:	:	:	:
44	2445	Lore Road - Lake Otis Parkway to New Seward	Road Improvements	5,800	:	:	X:	:	:	:	:	:
45	2451	48th Avenue and 50th Avenue Phase II -	Road Improvements	475	:	:	:	:	:	X:	:	:
47	2438	Wisconsin - Northern Lights to 43rd Avenue	Road Improvements	3,600	:	:	X:	:	:	:	:	:
55	2215	DISTRICT 7 LRSA	Road Improvements	1,800	:	:	X:	:	:	:	:	:
56	2622	District 14 LRSA	Road Improvements	400	:	:	X:	:	:	:	:	:
59	2419	Northwood Drive - 88th Avenue to Dimond Blvd.	Road Improvements	300	X:	:	:	:	:	:	:	:
60	2434	Beach Lake Access Road	Road Improvements	1,500	:	:	X:	:	:	:	:	:
61	2437	Girdwood LRSA	Road Improvements	1,000	:	:	X:	:	:	:	:	:
62	2443	Stuckagain Heights Access Road	Road Improvements	2,300	:	:	X:	:	:	:	:	:
63	2450	43rd Ave. - East of Wisconsin	Road Improvements	210	:	:	:	:	:	X:	:	:
104	2638	U.A.A. - N.L.B. TO PROVIDENCE DR.	Road Improvements	500	:	:	X:	:	:	:	:	:

Road Improvements (1991)





Eagle River / Chugiak



Girdwood

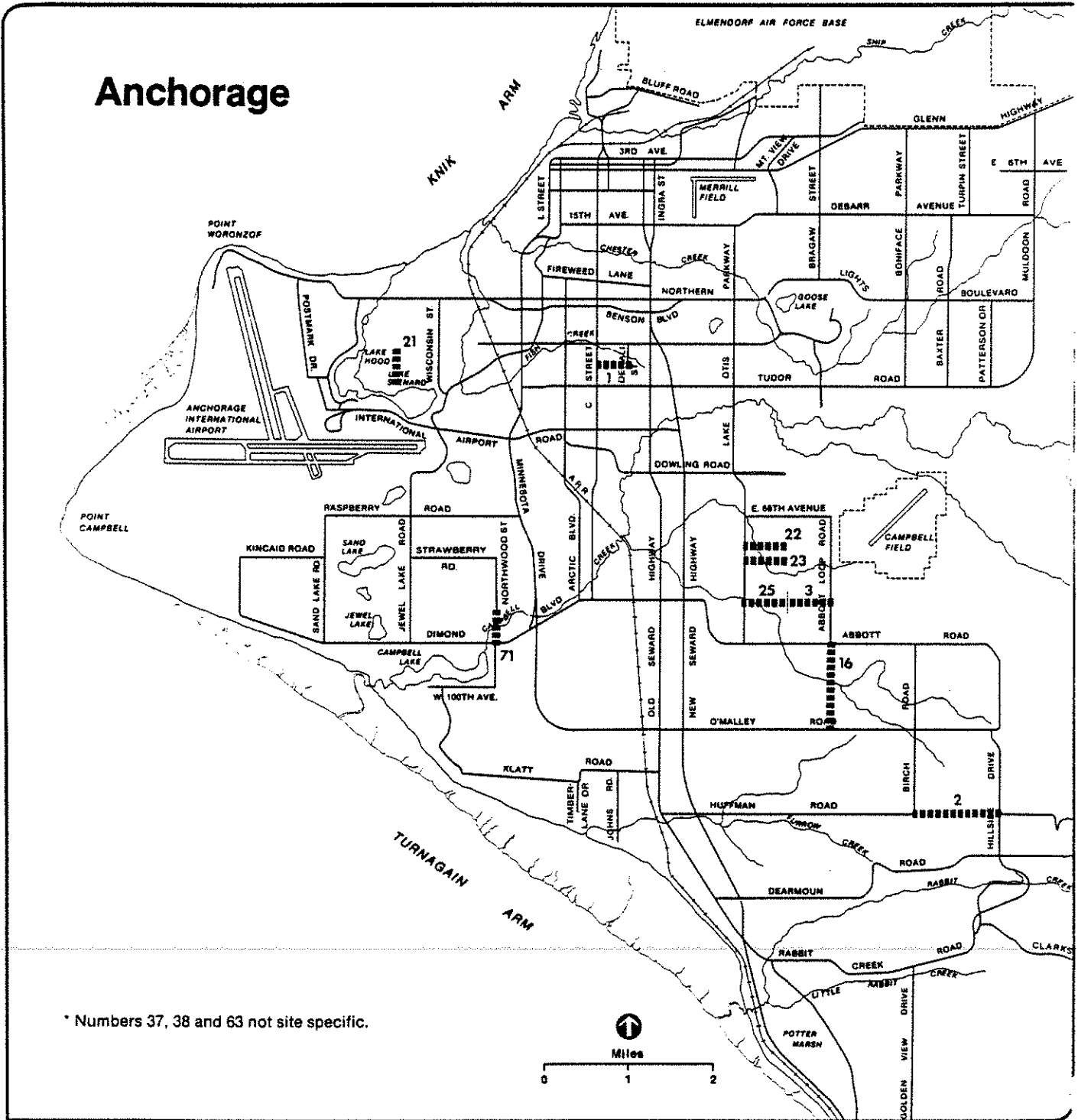
* Number 61 not site specific.

MUNICIPALITY OF ANCHORAGE
 AUTOMATED CAPITAL IMPROVEMENT SYSTEM
 DEPARTMENTAL PRIORITY
 Public Works

Pri #	Proj ID	TITLE	Category	Proj Cost	G	F	S	H	F	S	I	O

BUDGET YEAR 1992												
1	2545	40th AVENUE - DENALI STREET TO C STREET	Road Improvements	200	X	:	:	:	:	:	:	:
2	2540	Huffman Road. - Birch Road. to Hillside Road	Road Improvements	4,200	:	:	X	:	:	:	:	:
3	2541	84th Avenue - Spruce St. to Abbott Loop Rd.	Road Improvements	1,500	:	:	X	:	:	:	:	:
4	2442	NORTHWOOD DRIVE - 88th AVENUE TO DIMOND BLVD.	Road Improvements	6,000	:	:	X	:	:	:	:	:
16	2518	Bragaw Street - Abbott Road to O'Malley Road	Road Improvements	1,500	X	:	X	:	:	:	:	:
21	2542	Aero Avenue - Lincoln Avenue to 44th Avenue	Road Improvements	1,000	:	:	X	:	:	:	:	:
22	2543	72nd Avenue - Lake Otis Pkwy to Spruce St.	Road Improvements	5,000	:	:	X	:	:	:	:	:
23	2544	Lore Road - Lake Otis Pkwy to Spruce Street	Road Improvements	2,500	:	:	X	:	:	:	:	:
25	2536	84th Avenue - Lake Otis Pkwy to Spruce St.	Road Improvements	1,430	X	:	:	:	:	:	:	:
37	2537	District 7 LRSA	Road Improvements	900	:	:	X	:	:	:	:	:
38	2538	District 8 LRSA	Road Improvements	900	:	:	X	:	:	:	:	:
52	2539	Girdwood LRSA	Road Improvements	500	:	:	X	:	:	:	:	:
63	2621	District 14 LRSA	Road Improvements	200	:	:	X	:	:	:	:	:
70	2640	U.A.A Drive - N.L.B. to Providence Drive	Road Improvements	2,500	:	:	X	:	:	:	:	:
71	2442	Northwood Dr. - 88th Ave. to Dimond Blvd.	Road Improvements	6,000	:	:	X	:	:	:	:	:

Road Improvements (1992)



MUNICIPALITY OF ANCHORAGE
 AUTOMATED CAPITAL IMPROVEMENT SYSTEM

Public Works

Map ID #	Proj ID	TITLE	Category	Proj Cost	G F S H F S I O	O G G L B A N T
----------	---------	-------	----------	-----------	-----------------	-----------------

BUDGET YEAR 1993

1	2493	40th Avenue, Denali to C Street	Road Improvements	1,800	X	:	:	:	:	:	:
10	2217	DISTRICT 7 LRSA	Road Improvements	900	:	:	X	:	:	:	:
11	2227	DISTRICT 8 LRSA	Road Improvements	900	:	:	X	:	:	:	:
15	2453	3rd Avenue Bridge across Post Road	Road Improvements	6,000	:	:	X	:	:	:	:
30	2627	WEST 100th, MINNESOTA TO KING STREET	Road Improvements	500	X	:	:	:	:	:	:
38	2624	District 14 LRSA	Road Improvements	200	:	:	X	:	:	:	:
49	2456	Girdwood LRSA	Road Improvements	1,000	:	:	X	:	:	:	:

BUDGET YEAR 1994

1	2483	RASPBERRY ROAD - MINNESOTA DRIVE TO C STREET	Road Improvements	500	X	:	:	:	:	:	:
2	2494	Pine and Wesleyan - DeBarr to Northern Lights	Road Improvements	5,000	:	:	X	:	:	:	:
4	2492	100th AVENUE - MINNESOTA DRIVE TO KING STREET	Road Improvements	7,500	:	:	X	:	:	:	:
34	2489	District 7 LRSA	Road Improvements	900	:	:	X	:	:	:	:
35	2490	District 8 LRSA	Road Improvements	900	:	:	X	:	:	:	:
36	2625	District 14 LRSA	Road Improvements	200	:	:	X	:	:	:	:
37	2491	Girdwood LRSA	Road Improvements	1,000	:	:	X	:	:	:	:

BUDGET YEAR 1995

3	2508	Molanary Drive - 86th Avenue to 88th Avenue	Road Improvements	120	:	:	:	:	:	X	:
4	2509	Lakeshore Dr. - Beechcraft Dr. To Wisconsin	Road Improvements	900	X	:	:	:	:	:	:
5	2511	80th - Ladasa Place to Pine Brook Circle	Road Improvements	155	:	:	:	:	:	X	:
20	2497	92nd Avenue - King Street to Old Seward Hwy	Road Improvements	5,000	:	:	X	:	:	:	:
29	2500	District 7 LRSA	Road Improvements	900	:	:	X	:	:	:	:
30	2499	District 8 LRSA	Road Improvements	900	:	:	X	:	:	:	:
31	2619	District 14 LRSA	Road Improvements	200	:	:	X	:	:	:	:
32	2498	Girdwood LRSA	Road Improvements	1,000	:	:	X	:	:	:	:

MUNICIPALITY OF ANCHORAGE

1990 - 1995 CAPITAL IMPROVEMENT PROGRAM

Department PUBLIC WORKS	Project Category DRAINAGE IMPROVEMENTS				Fund Code 0441	
PROJECT TITLE AND DESCRIPTION	COSTS IN THOUSANDS OF DOLLARS					S-State O-Other F-Federal B-Bonds
	1990	1991	1992	1993	1994	1995
<p>HILLSIDE DRAINAGE STUDY PHASE II Utilizing data collected in Phase I, the project will identify specific solutions for Hillside area drainage problems with construction cost estimates.</p>	S-300					
<p>DIMOND BLVD. - MINNESOTA TO JEWEL LK STORM DRAIN - This funding is to reimburse the state for oversizing the storm trunk.</p>	S-80					
<p>18th AVE. - COLUMBINE ST. TO NORENE ST. Design and construction of a storm/sub-drainage system with footing and drain stub outs. Construction of the drainage system will require reconstruction of the roadway.</p>	S-350					
<p>E. 88th & HARTZELL AREA STORM TRUNK The project extends storm drainage to the existing industrial area.</p>	S-950					
<p>97th AVENUE - STORM TRUNK The project extends storm drainage to serve a developing industrial area. PHASE II - MINNESOTA TO ROVENNA PHASE III - ROVENNA TO ARCTIC PHASE IV - ARCTIC TO KING PHASE V - KING TO ALASKA RAILROAD PHASE VI - AK RAILROAD TO INDEPENDENCE PK</p>	B-510	B-600	B-600	B-600	B-600	
TOTALS				1990 - 1995		

MUNICIPALITY OF ANCHORAGE
1990 - 1995 CAPITAL IMPROVEMENT PROGRAM

Department	Project Category				Fund Code			
PUBLIC WORKS	DRAINAGE IMPROVEMENTS				0441			
PROJECT TITLE AND DESCRIPTION	COSTS IN THOUSANDS OF DOLLARS					S-State	O-Other	
	1990	1991	1992	1993	1994	1995	F-Federal	B-Bonds
FISH CREEK @ SPENARD ROAD TO NORTHWOOD PARK CULVERT - The project replaces an inade- quately sized culvert.	B-300							
LITTLE CAMPBELL CREEK - NATHAN AND GLADE CULVERTS - The project will replace inade- quately sized culverts.	B-150							
PLEASANT VALLEY/KOBUK STORM DRAIN The project extends drainage to serve the east Anchorage area near the military boundary. PHASE I PHASE II	B-900	B-500						
SAN ERNESTO STORM RECONSTRUCTION This project reconstructs a badly deterior- ated storm drain system.	B-450							
COLLINS WAY STORM The project eliminates local drainage problems.	B-600							
OUR ROAD & 104th AVENUE INTERSECTION STORM DRAIN - The project will eliminate a local flooding problem.	B-150							
TOTALS				1990 - 1995				

MUNICIPALITY OF ANCHORAGE
1990 - 1995 CAPITAL IMPROVEMENT PROGRAM

Department PUBLIC WORKS	Project Category DRAINAGE IMPROVEMENTS				Fund Code 0441	
PROJECT TITLE AND DESCRIPTION	COSTS IN THOUSANDS OF DOLLARS					S-State O-Other F-Federal B-Bonds
	1990	1991	1992	1993	1994	1995
<p>LOWER HILLSIDE AREA STORM DRAINS The project extends storm drains to resolve drainage problems in South Anchorage. PHASE I - PHASE II - PHASE III - PHASE IV - PHASE V - PHASE VI -</p> <p>PORT AREA STORM TRUNK The project provides storm drainage for this industrial area.</p> <p>LAKE OTIS INDUSTRIAL CENTER AREA STORM DRAIN STORM DRAIN - The project extends storm drainage to serve the industrial area. PHASE I PHASE II PHASE III</p> <p>MINERVA WAY AREA STORM DRAIN The project eliminates local flooding.</p>	<p>S-2,000</p> <p>B-500</p>	<p>S-2,000</p> <p>B-490</p> <p>B-250</p>	<p>S-1,000</p> <p>B-500</p>	<p>S-1,000</p> <p>B-600</p>	<p>S-1,000</p>	<p>S-1,000</p>
TOTALS				1990 - 1995		

MUNICIPALITY OF ANCHORAGE
1990 - 1995 CAPITAL IMPROVEMENT PROGRAM

Department PUBLIC WORKS	Project Category DRAINAGE IMPROVEMENTS				Fund Code 0441	
PROJECT TITLE AND DESCRIPTION	COSTS IN THOUSANDS OF DOLLARS					S-State O-Other F-Federal B-Bonds
	1990	1991	1992	1993	1994	1995
<p>HOOD CREEK @ BRIDAL LANE The project provides the design information (B-70) for a storm drain and construction (B-200) of a culvert needed to resolve drainage problems and to establish a level for Jones Lake. PHASE I PHASE II</p> <p>NORTH FORK L.C.C. @ OLD SEWARD Culvert replacement.</p> <p>RIO GRANDE - LAKE OTIS TO HACIENDA STORM DRAIN - The project eliminates local flooding.</p> <p>72nd & BAILEY TO SAND LAKE ROAD STORM DRAIN The project eliminates local drainage problems.</p> <p>WESLEYAN AND MILLS AREA STORM DRAIN The project eliminates local flooding.</p> <p>E. 12th AVENUE STORM, WEST END TO TURPIN STORM DRAIN - The project eliminates local drainage problems.</p> <p>FURROW CREEK @ JOHN'S ROAD CULVERT The project replaces an inadequate culvert.</p>		<p>B-70</p> <p>B-135</p> <p>B-250</p> <p>B-450</p> <p>B-600</p> <p>B-180</p>	<p>B-200</p> <p>B-100</p>			
TOTALS				1990 - 1995		

MUNICIPALITY OF ANCHORAGE
1990 - 1995 CAPITAL IMPROVEMENT PROGRAM

Department PUBLIC WORKS	Project Category DRAINAGE IMPROVEMENTS					Fund Code 0441		
PROJECT TITLE AND DESCRIPTION	COSTS IN THOUSANDS OF DOLLARS					S-State	O-Other	
	1990	1991	1992	1993	1994	1995	F-Federal	B-Bonds
<p>FURROW CREEK @ CLIPPERSHIP CIRCLE CULVERT The project replaces an inadequate culvert.</p> <p>O'BRIEN STREET STORM, 64th - 68th STORM DRAIN The project reconstructs an existing damaged storm drain and extends the drain to connect to the 64th Avenue system.</p> <p>O'MALLEY ROAD - NEW SEWARD HWY. TO CANGE STORM TRUNK - The project extends drainage facilities to this area. PHASE I - PHASE II -</p> <p>88th AVENUE - WINCHESTER TO SOUTH CIRCLE STORM TRUNK - The project provides a facility to resolve drainage problems for this residential neighborhood. PHASE I - PHASE II -</p> <p>CREEKSIDE PARK ADDITION 1 AREA STORM DRAIN The project eliminates local flooding.</p> <p>GAMBELL STREET - 112th AVENUE TO KLATT ROAD STORM DRAIN - The project eliminates local flooding.</p>			<p>B-95</p> <p>B-660</p> <p>B-600</p> <p>B-500</p> <p>B-500</p> <p>B-80</p> <p>B-125</p>	<p>B-500</p> <p>B-600</p>				
TOTALS				1990 - 1995				

MUNICIPALITY OF ANCHORAGE
1990 - 1995 CAPITAL IMPROVEMENT PROGRAM

Department PUBLIC WORKS	Project Category DRAINAGE IMPROVEMENTS				Fund Code 0441	
PROJECT TITLE AND DESCRIPTION	COSTS IN THOUSANDS OF DOLLARS				S-State O-Other F-Federal B-Bonds	
	1990	1991	1992	1993	1994	1995
BLACKBERRY ROAD - 78th TO STRAWBERRY STORM DRAIN - The project eliminates local flooding.				B-100		
LITTLE CAMPBELL CREEK - NORTH FORK @ 68th CULVERT - The project replaces an inadequate culvert.				B-150		
ROSEMARY STREET - EAST 20TH TO CHESTER CREEK The project eliminates local flooding.				B-400		
TIKISHLA STREET AREA STORM DRAIN The project eliminates local flooding.				B-190		
HARVEST CIRCLE AREA STORM DRAIN The project eliminates local flooding.				B-100		
80th/SPRUCE/84th - LAKE OTIS TO ABBOTT STORM DRAIN - The project extends storm drainage to serve this residential area.					B-1,500	
SPERSTAD SUBDIVISION AREA STORM DRAIN The project extends storm drainage to serve the area.					B-400	
SAND LAKE OUTFALL STORM DRAIN The project establishes lake elevation control for Sand Lake.					B-400	
TOTALS				1990 - 1995		

MUNICIPALITY OF ANCHORAGE

1990 - 1995 CAPITAL IMPROVEMENT PROGRAM

Department PUBLIC WORKS	Project Category DRAINAGE IMPROVEMENTS				Fund Code 0441		
PROJECT TITLE AND DESCRIPTION	COSTS IN THOUSANDS OF DOLLARS					S-State O-Other F-Federal B-Bonds	
	1990	1991	1992	1993	1994	1995	
WESTGATE PARK SUBDIVISION AREA STORM DRAIN The project extends storm drainage to serve the area.					B-400		
LITTLE CAMPBELL CREEK - MIDDLE FORK @ 68th CULVERT - The project replaces an inadequate culvert.						B-800	
LITTLE CAMPBELL CREEK @ NEW SEWARD HIGHWAY The project replaces an inadequate culvert under New Seward Highway.						B-500	
SUNRISE DRIVE AND EAST 20th AVENUE AREA STORM DRAIN - The project eliminates local flooding.						B-200	
SOUTH ANCHORAGE AREA STORM DRAIN The project provides storm drainage for south Anchorage area.						B-1,500	
TOTALS	S-9,680 F-0	O-0 B-20,085			1990 - 1995		

MUNICIPALITY ANCHORAGE

AUTOMATED CAPITAL IMPROVEMENT SYSTEM

Public Works

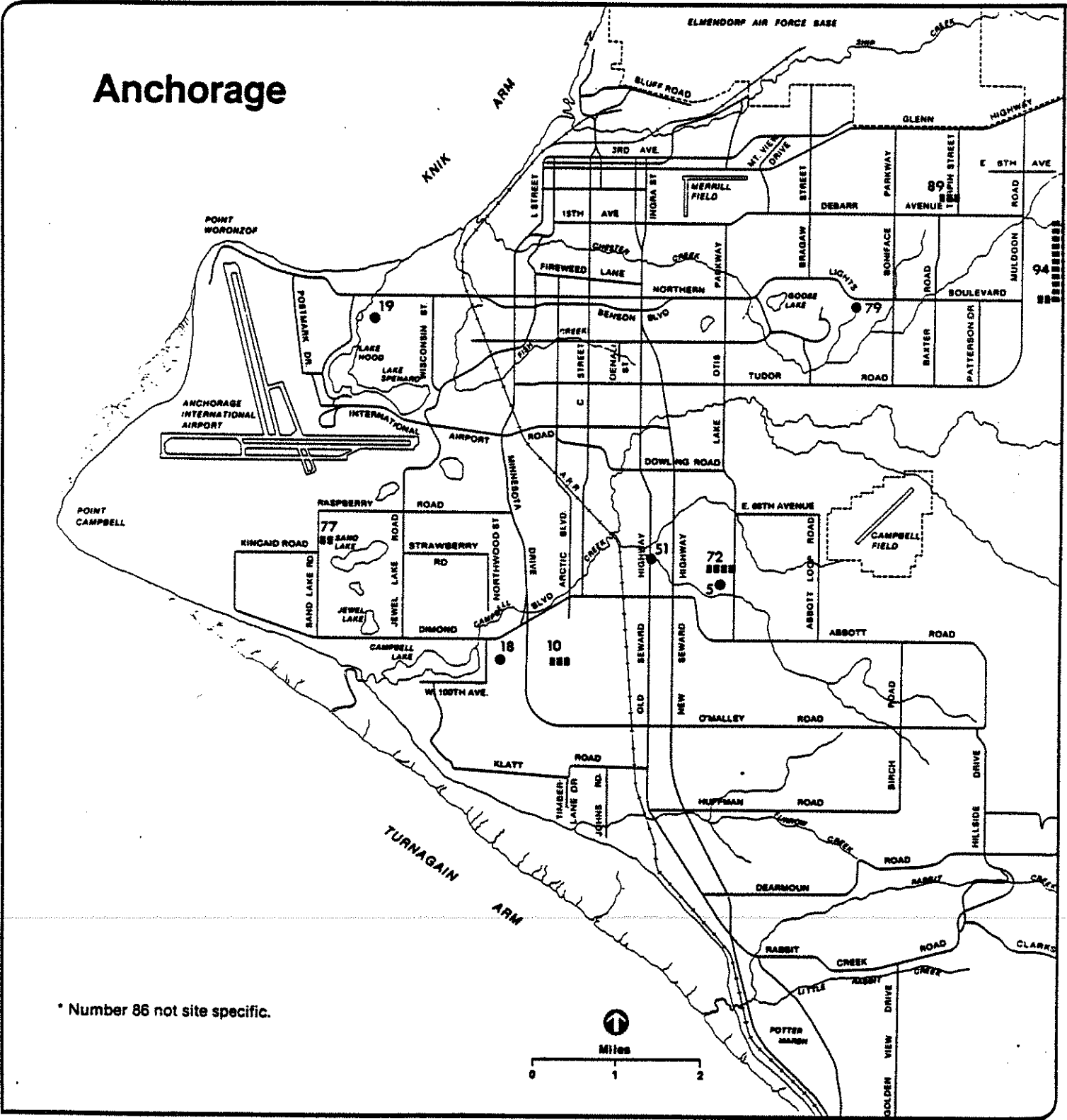
Map ID	Proj ID	TITLE	Category	Proj Cost	G	F	S	H	F	S	I	O
ID	ID	TITLE	Category	Cost	O	G	G	L	B	A	N	T

BUDGET YEAR 1991

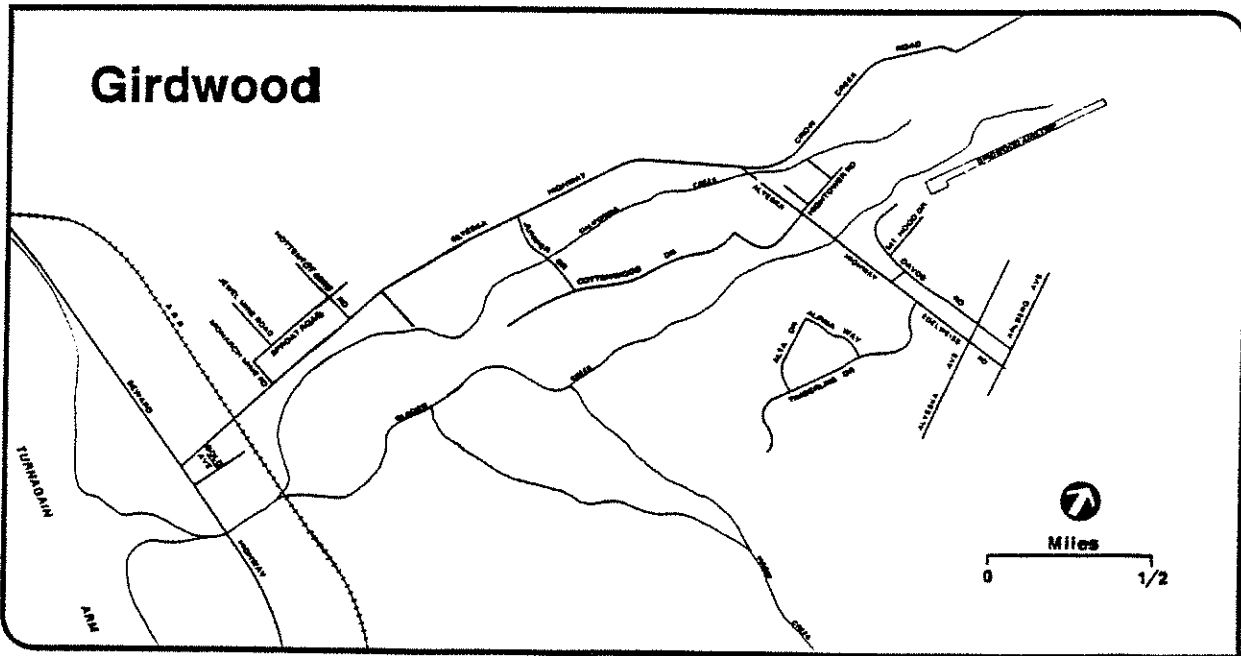
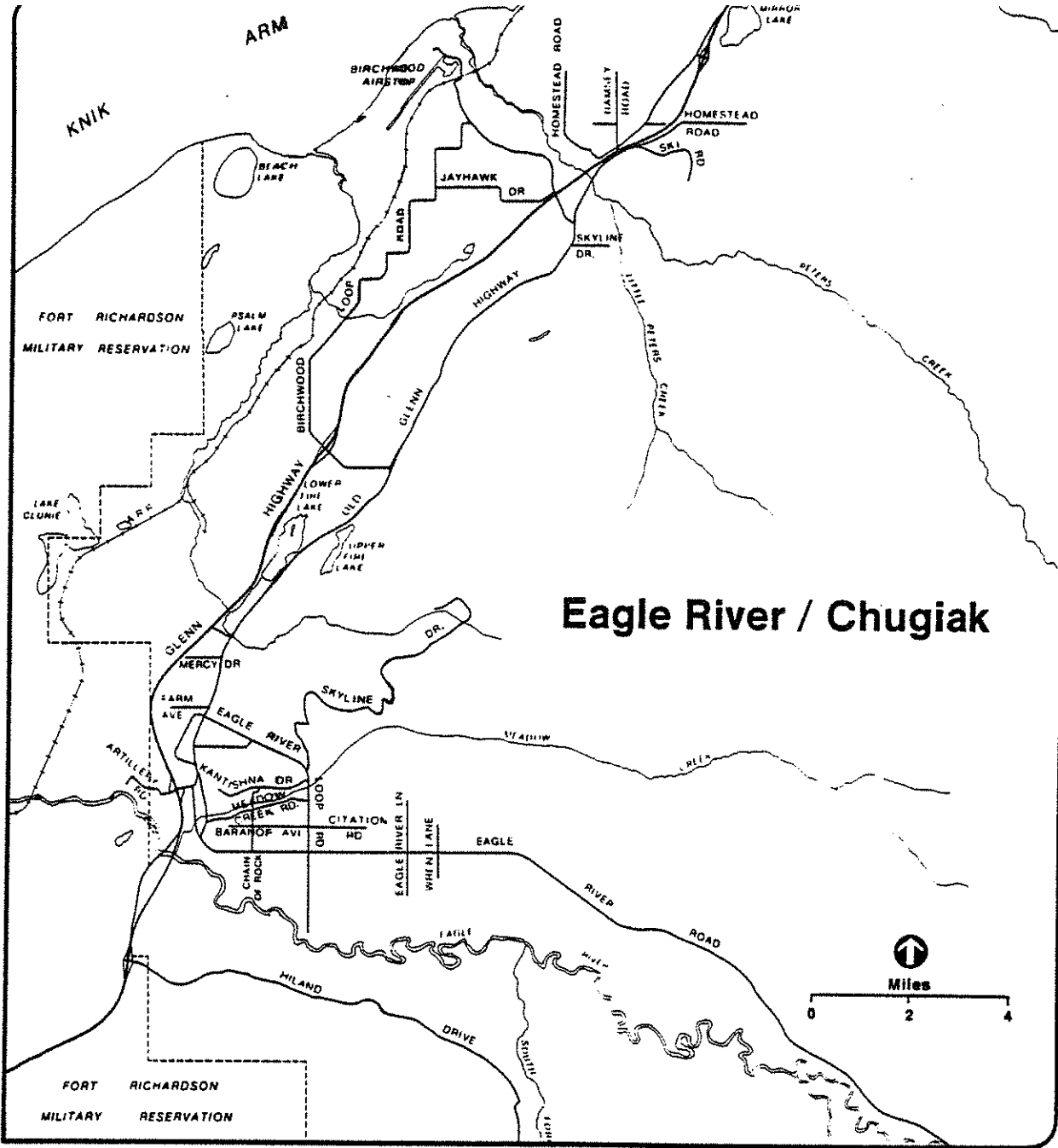
5	2305	Lake Otis Industrial Center Area Phase I	Drainage Improvements	490	X	:	:	:	:	:	:	:
10	2116	97th Avenue Phase III - Rovena to Arctic	Drainage Improvements	600	X	:	:	:	:	:	:	:
18	2209	Minerva Way Area Storm Drain	Drainage Improvements	250	X	:	:	:	:	:	:	:
19	2208	Hood Creek @ Bridal Lane Phase I Storm Drain	Drainage Improvements	70	X	:	:	:	:	:	:	:
51	2213	North Fork L.C.C. @ Old Seward	Drainage Improvements	135	X	:	:	:	:	:	:	:
72	2307	Rio Grande - Lake Otis to Hacienda Storm	Drainage Improvements	250	X	:	:	:	:	:	:	:
77	2210	72nd & Bailey to Sand Lake Road Storm Drain	Drainage Improvements	450	X	:	:	:	:	:	:	:
79	2110	Wesleyan and Mills Area Storm Drain	Drainage Improvements	600	X	:	:	:	:	:	:	:
86	2471	Lower Hillside Area Storm Drains Phase II	Drainage Improvements	2,000	:	:	X	:	:	:	:	:
89	2212	E. 12th Avenue Storm, West end to Turpin	Drainage Improvements	180	X	:	:	:	:	:	:	:
94	2306	Pleasant Valley and Kobuk Area Phase II	Drainage Improvements	500	X	:	:	:	:	:	:	:

Drainage Improvements (1991)

Anchorage



* Number 86 not site specific.



MUNICIPALITY ANCHORAGE

AUTOMATED CAPITAL IMPROVEMENT SYSTEM

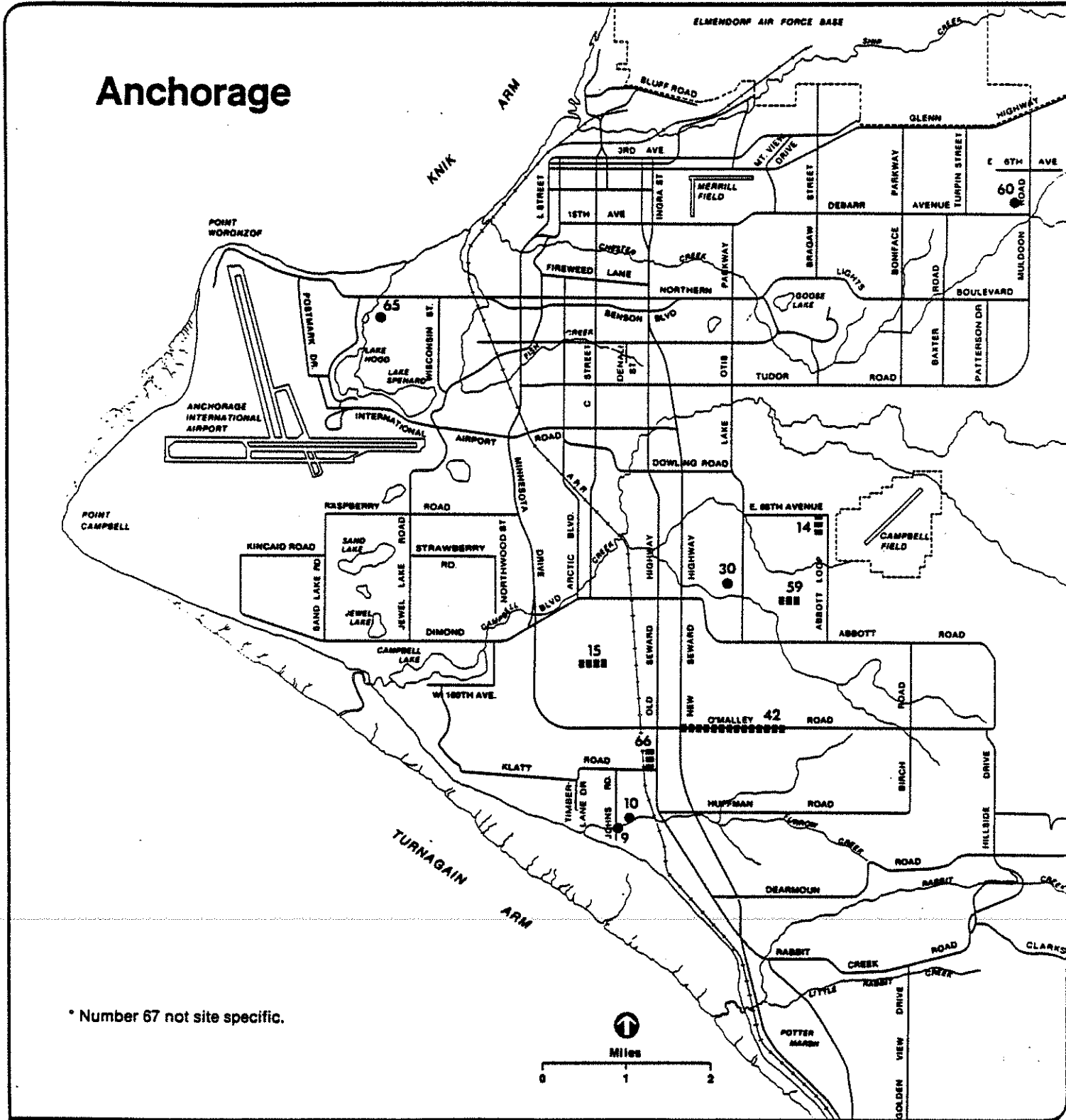
Public Works

Map ID	Proj ID	TITLE	Category	Proj Cost	G	F	S	H	F	S	I	O
ID	ID	TITLE	Category	Cost	O	G	G	L	B	A	N	T

BUDGET YEAR 1992

9	2312	Furrow Creek @ John's Road Culvert	Drainage Improvements	100	X	:	:	:	:	:	:	:
10	2311	Furrow Creek @ Clippership Circle Culvert	Drainage Improvements	95	X	:	:	:	:	:	:	:
14	2214	O'Brien Street Storm, 64th - 68th Storm Drain	Drainage Improvements	660	X	:	:	:	:	:	:	:
15	2136	97th Avenue Phase IV - Arctic to King Storm	Drainage Improvements	600	X	:	:	:	:	:	:	:
30	2315	Lake Otis Industrial Center Area Phase II	Drainage Improvements	500	X	:	:	:	:	:	:	:
42	2316	O'MALLEY ROAD - NEW SEWARD HWY. TO CANGE	Drainage Improvements	600	X	:	:	:	:	:	:	:
59	2309	88th Avenue - Winchester to South Circle	Drainage Improvements	500	X	:	:	:	:	:	:	:
60	2310	Creekside Park Addition 1 Area Storm Drain	Drainage Improvements	80	X	:	:	:	:	:	:	:
65	2314	Hood Creek @ Bridal Lane Phase II Culvert	Drainage Improvements	200	X	:	:	:	:	:	:	:
66	2313	Gambell Street - 112th Avenue to Klatt Road	Drainage Improvements	125	X	:	:	:	:	:	:	:
67	2472	Lower Hillside Area Storm Drains Phase III	Drainage Improvements	1,000	:	:	X	:	:	:	:	:

Drainage Improvements (1992)



* Number 67 not site specific.

MUNICIPALITY ANCHORAGE
 AUTOMATED CAPITAL IMPROVEMENT SYSTEM
 Public Works

Map ID	Proj ID	TITLE	Category	Proj Cost	G	F	S	H	F	S	I	O
ID	ID				O	G	G	L	B	A	N	T

BUDGET YEAR 1993

7	2317	88th Avenue - Winchester to South Circle	Drainage Improvements	600	X	:	:	:	:	:	:	:
9	2154	97th Avenue Phase V - King Street to ARR	Drainage Improvements	600	X	:	:	:	:	:	:	:
14	2323	O'Malley - New Seward to Cange Phase II Storm	Drainage Improvements	500	X	:	:	:	:	:	:	:
18	2318	Blackberry Road - 78th to Strawberry	Drainage Improvements	100	X	:	:	:	:	:	:	:
28	2321	Little Campbell Creek - North Fork @ 68th	Drainage Improvements	150	X	:	:	:	:	:	:	:
31	2322	Rosemary Street - East 20th to Chester Creek	Drainage Improvements	400	X	:	:	:	:	:	:	:
33	2320	Lake Otis Industrial Center Area Phase III	Drainage Improvements	600	X	:	:	:	:	:	:	:
41	2324	Tikishla Street Area Storm Drain	Drainage Improvements	190	X	:	:	:	:	:	:	:
45	2473	Lower Hillside Area Storm Drains Phase IV	Drainage Improvements	1,000	:	X	:	:	:	:	:	:
46	2319	Harvest Circle Area Storm Drain	Drainage Improvements	100	X	:	:	:	:	:	:	:

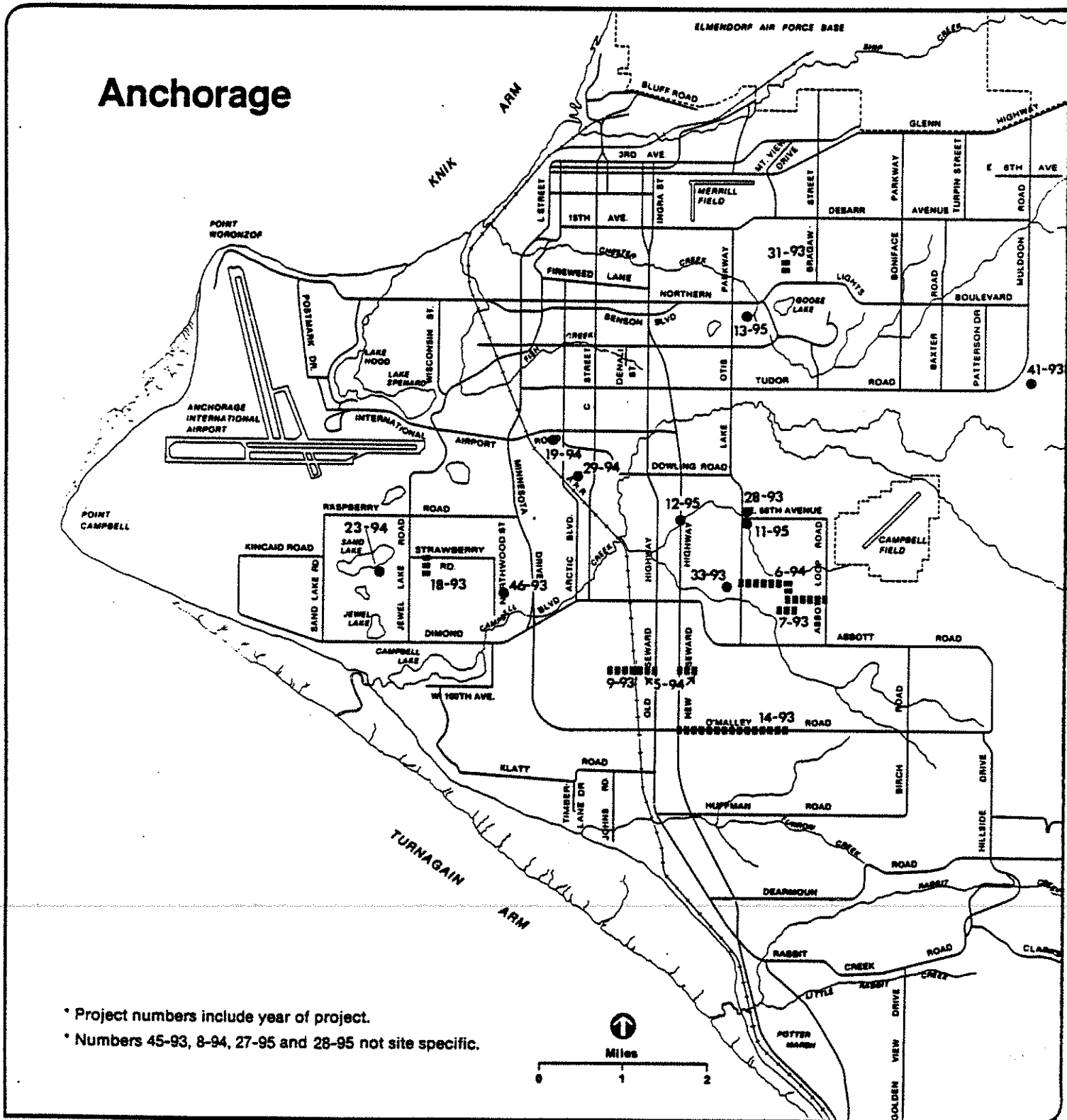
BUDGET YEAR 1994

5	2326	97th Avenue Phase VI - ARR to Independence	Drainage Improvements	600	X	:	:	:	:	:	:	:
6	2325	80th/Spruce/84th - Lake Otis to Abbott	Drainage Improvements	1,500	X	:	:	:	:	:	:	:
8	2474	Lower Hillside Area Storm Drains Phase V	Drainage Improvements	1,000	:	X	:	:	:	:	:	:
19	2328	Sperstad Subdivision Area Storm Drain	Drainage Improvements	400	X	:	:	:	:	:	:	:
23	2327	Sand Lake Outfall Storm Drain	Drainage Improvements	400	X	:	:	:	:	:	:	:
29	2329	Westgate Park Subdivision Area Storm Drain	Drainage Improvements	400	X	:	:	:	:	:	:	:

BUDGET YEAR 1995

11	2330	Little Campbell Creek - Middle Fork @ 68th	Drainage Improvements	800	X	:	:	:	:	:	:	:
12	2331	Little Campbell Creek @ New Seward Highway	Drainage Improvements	500	X	:	:	:	:	:	:	:
13	2333	Sunrise Drive and East 20th Avenue Area	Drainage Improvements	200	X	:	:	:	:	:	:	:
27	2332	South Anchorage Area Storm Drain	Drainage Improvements	1,500	X	:	:	:	:	:	:	:
28	2475	Lower Hillside Area Storm Drains Phase VI	Drainage Improvements	1,000	:	X	:	:	:	:	:	:

Drainage Improvements (1993 -95)



MUNICIPALITY OF ANCHORAGE
1990 - 1995 CAPITAL IMPROVEMENT PROGRAM

Department	Project Category				Fund Code	
PUBLIC WORKS	ROADS, DRAINAGE AND FACILITY REHAB				0409/0441	
PROJECT TITLE AND DESCRIPTION	COSTS IN THOUSANDS OF DOLLARS				<small>S-State D-Other F-Federal B-Bonds</small>	
	1990	1991	1992	1993	1994	1995
GEORGE BELL CIRCLE - JARVI DRIVE TO END Street reconstruction including pavement, curb and gutter, and storm drainage.	S-320					
TALL SPRUCE - CARAVELLE TO RASPBERRY Street reconstruction including pavement, curb and gutter, and storm drainage.	S-320					
WOODLAND PARK DRIVE - 32nd TO 36th AVENUE Overlay existing road with 2" of asphalt pavement.	S-250					
I STREET AND L STREET - 3rd AVE. TO 15th AVE. Reconstruct existing arterial which on the road surface has failed or is failing. This includes, asphalt, curb and gutter, and some drainage structures	S-1,500					
NEIGHBORHOOD ROAD IMPROVEMENT PROGRAM (13) Miscellaneous improvements ranging from maintenance reduction to strip paving and includes drainage facilities.	S-150					
NEWELL ST - GLENN HIGHWAY FRONTAGE RD TO END - This project is for design and right-of-way acquisition. The improvements will consist of strip paving and ditching to provide adequate drainage.	S-90					
TOTALS				1990 - 1995		

MUNICIPALITY OF ANCHORAGE
1990 - 1995 CAPITAL IMPROVEMENT PROGRAM

Department	Project Category				Fund Code		
PUBLIC WORKS	ROADS, DRAINAGE AND FACILITY REHAB				0409/0441		
PROJECT TITLE AND DESCRIPTION	COSTS IN THOUSANDS OF DOLLARS					S-State F-Federal	O-Other B-Bonds
	1990	1991	1992	1993	1994	1995	
NEIGHBORHOOD ROAD IMPROVEMENT PROGRAM (14) Miscellaneous improvements ranging from maintenance reduction to strip paving and includes drainage facilities.	S-200						
EAGLE RIVER VALLEY Strip paving for Lowland Avenue, Chilkat St., Tonsina Court, Chatanika Loop, and Twenty Grand Road.	S-362						
WILD MOUNTAIN DRIVE - HILAND ROAD TO END This project consists of the design and construction of drainage and slope stabiliza- tion along the road.	S-96						
WINDEMERE SUBDIVISION PHASE III This project will complete the rehabilitation of the roads and drainage within the subdivision. It was listed by Street Maintenance on their 5 Year Plan. The completion of the reconstruction will reduce costs and improve safety.	B-600						
PHASE III - PHASE IV -		B-600					
SPENARD ROAD - McRAE ROAD TO HILLCREST Overlay with 2" of asphalt. Because of it's age and high traffic volume the asphalt is worn to the point of needing overlaying.	B-913						
TOTALS				1990 - 1995			

MUNICIPALITY OF ANCHORAGE

1990 - 1995 CAPITAL IMPROVEMENT PROGRAM

Department	Project Category				Fund Code	
PUBLIC WORKS	ROADS, DRAINAGE AND FACILITY REHAB				0409/0441	
PROJECT TITLE AND DESCRIPTION	COSTS IN THOUSANDS OF DOLLARS				S-State	O-Other
	1990	1991	1992	1993	1994	1995
OCEAN PARK DRIVE - JOHN'S ROAD TO ELLEN AVE. Reconstruct the existing street which has failed.	B-300					
SOUTH ADDITION AREA The chip sealing of the streets in South Addition will add at least 5 years of life to these streets which are at the end of their usefull life.	B-500					
SAND LAKE AREA The chip sealing of the streets in Sand Lake will add at least 5 years of life to these streets which are at the end of their usefull life.	B-900					
15th AVENUE/L STREET TO HIDDEN LANE Overlay the north side of the street because the south side was reconstructed by AWWU when they replaced the waterline.	B-65					
17th AVENUE - E STREET TO ARCTIC BLVD. 2" overlay of existing street.	B-65					
E STREET - 15th AVENUE TO 17th AVENUE Overlay existing street with 2" of new asphalt as a maintenance reduction project.	B-65					
TOTALS				1990 - 1995		

MUNICIPALITY OF ANCHORAGE

1990 - 1995 CAPITAL IMPROVEMENT PROGRAM

Department PUBLIC WORKS	Project Category ROADS, DRAINAGE AND FACILITY REHAB				Fund Code 0409/0441	
PROJECT TITLE AND DESCRIPTION	COSTS IN THOUSANDS OF DOLLARS					S-State O-Other F-Federal B-Bonds
	1990	1991	1992	1993	1994	1995
ROLLINS DRIVE, VANCE DRIVE AND E. 41st AVE. reconstruct short sections of these streets which have severe frost heaving and settling.	B-52					
BRAGAW STREET - HUFFMAN TO 135th AVENUE Add 3" of recycled crushed asphalt to the existing surface to eliminate annual dust oiling and reduce grade costs on this collector.	B-56					
CANGE STREET - O'MALLEY ROAD TO HUFFMAN ROAD Add 3" of recycled crushed asphalt to the existing surface to eliminate annual dust oiling and reduce grading costs on this collector.	B-75					
80th AVENUE - ENDICOTT AND 84th AVENUE Add 3" of recycled crushed asphalt to the existing surface to eliminate annual dust oiling and reduce grading cost on these collectors.	B-94					
W. 1st AVE. - CHRISTENSEN DR. TO WEST END Add 3" of recycled crushed asphalt to the existing surface to eliminate annual dust oiling and reduce grading costs on this industrial street.	B-30					
TOTALS				1990 - 1995		

MUNICIPALITY OF ANCHORAGE

1990 - 1995 CAPITAL IMPROVEMENT PROGRAM

Department PUBLIC WORKS	Project Category ROADS, DRAINAGE AND FACILITY REHAB				Fund Code 0409/0441	
PROJECT TITLE AND DESCRIPTION	COSTS IN THOUSANDS OF DOLLARS				S-State	O-Other
	1990	1991	1992	1993	1994	1995
ROAD AND DRAINAGE SYSTEM REHAB Various projects to upgrade the street and storm systems.	B-500					
BAXTER RD - 34th AVE TO NORTHERNLIGHTS BLVD Road reconstruction and installation of a storm drainage system.	B-400					
JOHNNY DRIVE - HILAND ROAD TO END This project consists of the design and construction of a facility to resolve a major glaciation and drainage problem that is causing sluffage along the road.		S-300				
MICHAEL DRIVE - MILE 5.2 HILAND ROAD This project consists of the design and construction of measures to mitigate drainage problems and bank sluffage. There will be some road reconstruction as part of this project.		S-228				
CARAVELLE DR. - THIEL CIRCLE TO CARAVELLE CT. This project consists of the reconstruction of the road with any necessary drainage. This was a priority of the Sandlake Community Council.		B-100				
TOTALS				1990 - 1995		

MUNICIPALITY OF ANCHORAGE
1990 - 1995 CAPITAL IMPROVEMENT PROGRAM

Department PUBLIC WORKS	Project Category ROADS, DRAINAGE AND FACILITY REHAB				Fund Code 0409/0441	
PROJECT TITLE AND DESCRIPTION	COSTS IN THOUSANDS OF DOLLARS					S-State D-Other F-Federal B-Bonds
	1990	1991	1992	1993	1994	1995
<p>FOREST DRIVE/READER ROAD AND RAINBOW AVENUE Add 3" of recycled crushed asphalt to the existing surface to eliminate annual dust oiling and reduce grading costs.</p>		B-75				
<p>INDUSTRY WAY - OLD SEWARD HWY TO HUFFMAN RD. This project is for overlaying existing streets with a 2" asphalt covering to extend the useful life and reduce maintenance costs.</p>		B-160				
<p>4th AVENUE - C STREET TO GAMBELL STREET This project will reconstruct the road surface and drainage to reduce maintenance costs and improve safety.</p>		B-650				
<p>HILAND ROAD - MILE POST 5.7 TO 6.0 This project is for the design and construction which will stabilize the slopes, widen, straighten and reconstruct the road and purchase right-of-way.</p>		S-240				
<p>SECOND STREET AND THIRD STREET - LeDOUX LANE TO EAGLE RIVER LANE This project consists of the design and construction to correct the road alignment, and widen and upgrade the gravel base.</p>		S-570				
TOTALS				1990 - 1995		

MUNICIPALITY OF ANCHORAGE

1990 - 1995 CAPITAL IMPROVEMENT PROGRAM

Department PUBLIC WORKS	Project Category ROADS, DRAINAGE AND FACILITY REHAB				Fund Code 0409/0441	
PROJECT TITLE AND DESCRIPTION	COSTS IN THOUSANDS OF DOLLARS				S-State	D-Other
	1990	1991	1992	1993	1994	1995
<p>CITY VIEW AREA The chip sealing of the streets in the City View area will add at least 5 years of life to the streets.</p>		B-1,000				
<p>ELLEN AVENUE - 123rd AVENUE TO KLATT ROAD Add 3" of recycled crushed asphalt to the existing surface to eliminate annual dust oiling and reduce grading costs.</p>		B-38				
<p>JEWELL LAKE ROAD - DIMOND BOULEVARD TO NORTH POINT DRIVE - This project will reconstruct the road surface and drainage to reduce maintenance costs and improve safety.</p>		B-300				
<p>HUFFMAN ROAD AND O'MALLEY ROAD - NEW SEWARD HWY TO BRAGAW STREET - This project is for the paving of the side street aprons off both roads to reduce maintenance and extend the life of the main roads.</p>		B-400				
<p>36th AVENUE - MULDOON ROAD TO PIONEER DRIVE This project consists of the reconstruction of the road with the necessary drainage.</p>		B-500				
<p>BEECHCRAFT DRIVE - 40th AVENUE TO 44th AVENUE Add 3" of recycled crushed asphalt to the existing surface to eliminate annual dust oiling and reduce grading costs.</p>		B-20				
TOTALS				1990 - 1995		

MUNICIPALITY OF ANCHORAGE
1990 - 1995 CAPITAL IMPROVEMENT PROGRAM

Department	Project Category				Fund Code			
PUBLIC WORKS	ROADS, DRAINAGE AND FACILITY REHAB				0409/0441			
PROJECT TITLE AND DESCRIPTION	COSTS IN THOUSANDS OF DOLLARS					S-State	D-Other	
	1990	1991	1992	1993	1994	1995	F-Federal	B-Bonds
FOREST PARK DRIVE - ESQUIRE DRIVE TO N.L.B. Overlay Existing Road From Esquire Drive to Northern Lights Boulevard.		B-100						
PTARMIGAN BOULEVARD - E.R. LANE TO RAVEN DR. This project consists of the design and construction to upgrade the gravel base and install storm drainage.		S-325						
MISTY MOUNTAIN DRIVE AND EAGLE RIVER ROAD This project consists of the design and construction for the acquisition and widening of the intersection.		S-42						
MINK CREEK DRIVE - BIRCHWOOD LOOP TO END This project consists of the design and construction for widening, upgrading and realigning the road.		S-145						
RIVERVIEW ESTATES SUBDIVISION AREA This project consists of drainage related work to resolve glaciation and bank sluffage problems. Right-of-way is needed for the access road to the subdivision from Hiland Road.		S-550						
MARY AVENUE - KLATT ROAD TO BONNIE JEAN COURT Add 3" of recycled crushed asphalt to the existing surface to eliminate annual dust oiling and reduce grades costs.		B-30						
TOTALS				1990 - 1995				

MUNICIPALITY OF ANCHORAGE

1990 - 1995 CAPITAL IMPROVEMENT PROGRAM

Department PUBLIC WORKS	Project Category ROADS, DRAINAGE AND FACILITY REHAB				Fund Code 0409/0441	
PROJECT TITLE AND DESCRIPTION	COSTS IN THOUSANDS OF DOLLARS				S-State	O-Other
	1990	1991	1992	1993	1994	1995
<p>SKYLINE DRIVE - OLD GLENN HIGHWAY TO WILDWOOD This project consists of the design and construction of the road to upgrade the gravel base and strip pave.</p>		S-133				
<p>5th AVENUE AND 6th AVENUE Overlay the existing street with a 2" asphalt covering to extend the useful life and reduce maintenance costs. L ST. TO C ST. C ST. TO KARLUK</p>		B-1,000	B-1,000			
<p>BRINK SUBDIVISION AREA Add 3" of recycled crushed asphalt to the existing surface to eliminate annual dust oiling and reduce grading costs.</p>		B-920				
<p>WEST CHIPPERFIELD WAY/INDUSTRY WAY/ RAMPART DRIVE AND PORCUPINE DRIVE Add 3" of recycled crushed asphalt to the existing surface to eliminate annual dust oiling and reduce grading costs on these industrial streets.</p>		B-110				
<p>120th AVENUE - JOHN'S ROAD TO OLD SEWARD HWY Add 3" of recycled crushed asphalt to the existing surface to eliminate annual dust oiling and reduce grading cost.</p>		B-76				
TOTALS				1990 - 1995		

MUNICIPALITY OF ANCHORAGE
1990 - 1995 CAPITAL IMPROVEMENT PROGRAM

Department PUBLIC WORKS	Project Category ROADS, DRAINAGE AND FACILITY REHAB				Fund Code 0409/0441		
PROJECT TITLE AND DESCRIPTION	COSTS IN THOUSANDS OF DOLLARS					S-State F-Federal	D-Other B-Bonds
	1990	1991	1992	1993	1994	1995	
<p>NORTH POINT DRIVE - BLACKBERRY STREET TO JEWEL LAKE ROAD - This project will reconstruct the road surface and drainage to reduce maintenance costs and improve safety.</p>		B-400					
<p>SPENARD AREA The chip sealing of the streets in the area will add at least 5 years of life to the streets which are worn out.</p>		B-800					
<p>HILLCREST DRIVE - FOREST PARK DRIVE TO SPENARD ROAD - This project is for overlaying existing streets with a 2" asphalt covering to extend the useful life and reduce maintenance costs.</p>		B-195					
<p>BIRDSONG DRIVE - MILE 5.7 HILAND ROAD This project consists of the design and construction of measures to mitigate drainage and bank stabilization problems along the road. The road also needs minor road upgrading.</p>		S-35					
<p>HOMESTEAD ROAD - VOYLES BOULEVARD TO OBERG RD This project consists of the design and construction for the connecting of a segment of road between Voyles and Oberg Roads.</p>		S-325					
TOTALS				1990 - 1995			

MUNICIPALITY OF ANCHORAGE
1990 - 1995 CAPITAL IMPROVEMENT PROGRAM

Department PUBLIC WORKS	Project Category ROADS, DRAINAGE AND FACILITY REHAB				Fund Code 0409/0441	
PROJECT TITLE AND DESCRIPTION	COSTS IN THOUSANDS OF DOLLARS				S-State O-Other F-Federal B-Bonds	
	1990	1991	1992	1993	1994	1995
SAND LAKE AREA Add 3" of recycled crushed asphalt to the existing surface to eliminate annual dust oiling and reduce grading costs.			B-500			
OCEANVIEW AREA Chip seal of streets in area will add at least 5 years of life to the streets.			B-1,000			
4th AVENUE AND BOLIN STREET - CHERRY TO DUBEN Street reconstruction.			B-100			
HARVARD AVENUE - LOOP STREET TO ANDERSON ST. Street reconstruction.			B-350			
HOLLY STREET/DUNKIRK DR./WARFIELD PLACE Reconstruction			B-250			
NORA DRIVE - OCEANVIEW DRIVE TO BOUNTY DRIVE Street reconstruction.			B-130			
PROVIDENCE DR. - LAKE OTIS PARKWAY TO UAA DR. Pavement overlay.			B-180			
CENTRAL BUSINESS AREA ALLEYS Reconstruct alleys.			B-1,000			
TOTALS				1990 - 1995		

MUNICIPALITY OF ANCHORAGE
1990 - 1995 CAPITAL IMPROVEMENT PROGRAM

Department PUBLIC WORKS	Project Category ROADS, DRAINAGE AND FACILITY REHAB				Fund Code 0409/0441	
PROJECT TITLE AND DESCRIPTION	COSTS IN THOUSANDS OF DOLLARS					S-State O-Other F-Federal B-Bonds
	1990	1991	1992	1993	1994	1995
WEST BLUFF DRIVE - OCEAN DOCK RD. TO BROWN ST. Overlay			B-100			
BAYSHORE AND KLATT AREA Add 3" of recycled crushed asphalt to the existing surface to eliminate annual dust oiling and reduce grading costs.			B-500			
HIGH VIEW DRIVE RECONSTRUCTION			B-340			
NORTH POINT DR. - JEWELL LAKE RD. TO THE WEST Street reconstruction.			B-375			
17th AVENUE - BEAVER PLACE TO PATTERSON ST. Pavement overlay.			B-180			
HOLLYWOOD AVENUE - LOOP STREET TO IVY STREET Street overlay.			B-150			
SOUTH MT. VIEW AREA Chip seal of streets in area will add at least 5 years of life to the streets.			B-1,800			
3RD AVENUE - L STREET TO E STREET OVERLAY			B-500			
BROADMOOR ESTATES SUBDIVISION AREA Reconstruction			B-600			
TOTALS				1990 - 1995		

MUNICIPALITY OF ANCHORAGE
1990 - 1995 CAPITAL IMPROVEMENT PROGRAM

Department PUBLIC WORKS	Project Category ROADS, DRAINAGE AND FACILITY REHAB				Fund Code 0409/0441	
PROJECT TITLE AND DESCRIPTION	COSTS IN THOUSANDS OF DOLLARS					S-State O-Other F-Federal B-Bonds
	1990	1991	1992	1993	1994	1995
<p>BLACKBERRY STREET - 86th AVE. TO 88th AVE. Reconstruction</p> <p>DEVONSHIRE SUBDIVISION RECONSTRUCTION Reconstruction of the existing streets.</p> <p>SOUTH ANCHORAGE AREA OVERLAY Overlaying of existing streets with 2" of asphalt to extend the useful life of the pavement and reduce maintenance costs.</p> <p>NEVILLA PARK SUBDIVISION AREA Add 3" of recycled crushed asphalt to the existing surface to eliminate annual dust oiling and reduce grading costs.</p> <p>HUFFMAN ROAD AND O'MALLEY ROAD AREA Add 3" of recycled crushed asphalt to streets in the area to eliminate annual dust oiling and reduce grading costs.</p> <p>LANG ST/OLIVE ST - KLATT RD TO O'MALLEY RD This project is for overlaying the existing pavement with 2" of asphalt to extend the useful life and reduce maintenance costs.</p>			B-170	S-750	B-1,000	B-200
TOTALS				B-250	B-150	
				1990 - 1995		

MUNICIPALITY OF ANCHORAGE
1990 - 1995 CAPITAL IMPROVEMENT PROGRAM

Department PUBLIC WORKS	Project Category ROADS, DRAINAGE AND FACILITY REHAB				Fund Code 0409/0441	
PROJECT TITLE AND DESCRIPTION	COSTS IN THOUSANDS OF DOLLARS					S-State O-Other F-Federal B-Bonds
	1990	1991	1992	1993	1994	1995
<p>OTTER PLACE - 16th AVENUE TO SHERWOOD AVENUE This project will replace badly deteriorated curbs, pavement and replacing the subgrade as necessary. Also included is a underground subdrain system.</p>				B-500		
<p>NORTHEAST ANCHORAGE AREA CHIP SEAL Chip sealing of the streets in the Northeast area of Anchorage will add at least 5 years of life to the streets.</p>				B-1,000		
<p>FAIRVIEW AREA CHIP SEAL The chip sealing of the streets in the area will add at least 5 years of life to the streets.</p>				B-1,400		
<p>35th AVENUE - WISCONSIN ST. TO TURNAGAIN ST. Design and Construction to reconstruct the intersection to eliminate a safety hazard and drainage improvements to resolve icing.</p>				0-500		
<p>MULDOON AREA CHIP SEAL Chip sealing of the streets in the Muldoon area will add at least 5 years of life to the streets.</p>				B-2,000		
<p>MULDOON AREA RESURFACING Add 3" of recycled crushed asphalt to the existing surface to eliminate annual dust oiling and reduce grading costs.</p>				B-500		
TOTALS				1990 - 1995		

MUNICIPALITY OF ANCHORAGE

1990 - 1995 CAPITAL IMPROVEMENT PROGRAM

Department PUBLIC WORKS	Project Category ROADS, DRAINAGE AND FACILITY REHAB				Fund Code 0409/0441	
PROJECT TITLE AND DESCRIPTION	COSTS IN THOUSANDS OF DOLLARS				S-State O-Other F-Federal B-Bonds	
	1990	1991	1992	1993	1994	1995
<p>BAYSHORE AREA CHIP SEAL The chip sealing of the streets in the Bayshore area will add at least 5 years of life to the streets.</p> <p>WAGNER ESTATES SUBDIVISION AREA This project will replace badly deteriorated curbs, sidewalks and subgrade on Telequana and Leighton Streets with a pavement overlay of the area. PHASE I - PHASE II -</p> <p>SITKA STREET - 15th TO PARKSIDE This project will reconstruct this street which has deteriorated due to age and poor subsurface soils.</p> <p>DOWNTOWN AREA OVERLAYS This project will overlay arterial streets in the downtown area that have worn out due to age and traffic volumes.</p> <p>NORTH TURNAGAIN AREA CHIP SEAL This project will chip seal the paved residential streets that are worn out because of age and traffic in north Turnagain area.</p>				<p>B-1,000</p> <p>B-600</p>	<p>B-1,000</p> <p>B-300</p> <p>B-500</p> <p>B-2,000</p>	
TOTALS				1990 - 1995		

MUNICIPALITY OF ANCHORAGE
1990 - 1995 CAPITAL IMPROVEMENT PROGRAM

Department PUBLIC WORKS	Project Category ROADS, DRAINAGE AND FACILITY REHAB				Fund Code 0409/0441	
PROJECT TITLE AND DESCRIPTION	COSTS IN THOUSANDS OF DOLLARS				S-State O-Other F-Federal B-Bonds	
	1990	1991	1992	1993	1994	1995
<p>WICHERSHAM PARK SUBDIVISION AREA This project will reconstruct these streets that have degraded due to poor subsoils and age. PHASE I - PHASE II -</p> <p>PIERCE SUBDIVISION AREA RECONSTRUCTION This project will reconstruct the streets in this area which have degraded due to age and poor subsoils,</p> <p>CHRISTENSEN DRIVE FROM 1st AVENUE TO 3rd AVE. RECONSTRUCTION - This will reconstruct Christensen Drive which the asphalt, storm drain, curb, gutter and sidewalk is worn out and needs replacing.</p> <p>LOWER HILLSIDE AREA RECYCLED ASPHALT This project will install recycled asphalt on high volume streets in the Lower Hillside area to eliminate the need for annual dust oiling.</p> <p>SPENARD AREA This project will put recycled asphalt on a large number of streets in the Spenard area.</p> <p>OUR ROAD - O'MALLEY TO WHISPERING SPRUCE DR. Recycled asphalt and construction.</p>					<p>B-1,000</p> <p>B-1,800</p> <p>B-400</p> <p>B-500</p> <p>B-250</p>	<p>S-2,000</p> <p>B-200</p>
TOTALS					1990 - 1995	

MUNICIPALITY OF ANCHORAGE
1990 - 1995 CAPITAL IMPROVEMENT PROGRAM

Department	Project Category				Fund Code		
PUBLIC WORKS	ROADS, DRAINAGE AND FACILITY REHAB				0409/0441		
PROJECT TITLE AND DESCRIPTION	COSTS IN THOUSANDS OF DOLLARS					S-State F-Federal	O-Other B-Bonds
	1990	1991	1992	1993	1994	1995	
MULDOON AREA RECYCLED ASPHALT IMPROVEMENTS BAYSHORE DRIVE - 100th AVENUE TO MARATHON Overlay ARKANSAS DRIVE - RECONSTRUCTION TURNAGAIN AREA CHIP SEAL SPENARD AREA OVERLAY NORTH MT. VIEW CHIP SEAL EMMANUEL AVENUE & CHECKMATE DRIVE Intersection improvements.							B-500 B-135 B-340 B-500 B-250 B-1,500 B-200
TOTALS	S-8,931 F-0	O-500 B-41,289			1990 - 1995		

MUNICIPALITY ANCHORAGE
 AUTOMATED CAPITAL IMPROVEMENT SYSTEM

Public Works

Map Proj	Proj								
ID #	ID	TITLE	Category	Cost	G	F	S	H	F
					O	G	L	B	A
					N	T			

BUDGET YEAR 1991

13	2426	Johnny Drive - Hiland Road to End	Roads, Drainage and Facility Rehab	300	:	:	X:	:	:	:	:
14	2427	Michael Drive - Mile 5.2 Hiland Road	Roads, Drainage and Facility Rehab	228	:	:	X:	:	:	:	:
20	2403	Caravelle Dr. - Thiel Circle to Caravelle Ct.	Roads, Drainage and Facility Rehab	100	X:	:	:	:	:	:	:
21	2408	Forest Drive/Reader Road and Rainbow Avenue	Roads, Drainage and Facility Rehab	75	X:	:	:	:	:	:	:
24	2413	Industry Way - Old Seward Hwy to Huffman Rd.	Roads, Drainage and Facility Rehab	160	X:	:	:	:	:	:	:
26	2421	4th AVENUE - C STREET TO GAMBELL STREET	Roads, Drainage and Facility Rehab	650	X:	:	:	:	:	:	:
27	2424	Hiland Road - Mile Post 5.7 to 6.0	Roads, Drainage and Facility Rehab	240	:	:	X:	:	:	:	:
28	2432	Second Street and Third Street - LeDoux Lane	Roads, Drainage and Facility Rehab	570	:	:	X:	:	:	:	:
42	2422	Windemere Subdivision Area Phase IV	Roads, Drainage and Facility Rehab	600	X:	:	:	:	:	:	:
53	2405	City View Area	Roads, Drainage and Facility Rehab	1,000	X:	:	:	:	:	:	:
54	2407	Ellen Avenue - 123rd Avenue to Klatt Road	Roads, Drainage and Facility Rehab	38	X:	:	:	:	:	:	:
57	2414	Jewell Lake Road - Dimond Boulevard to North	Roads, Drainage and Facility Rehab	300	X:	:	:	:	:	:	:
69	2410	Huffman Road and O'Malley Road - New Seward	Roads, Drainage and Facility Rehab	400	X:	:	:	:	:	:	:
70	2406	36th Avenue - Muldoon Road to Pioneer Drive	Roads, Drainage and Facility Rehab	500	X:	:	:	:	:	:	:
71	2401	Beechcraft Drive - 40th Avenue to 44th Avenue	Roads, Drainage and Facility Rehab	20	X:	:	:	:	:	:	:
76	2231	FOREST PARK DRIVE - ESQUIRE DRIVE TO N.L.B.	Roads, Drainage and Facility Rehab	100	X:	:	:	:	:	:	:
81	2430	Ptarmigan Boulevard - E.R. Lane to Raven Dr.	Roads, Drainage and Facility Rehab	325	:	:	X:	:	:	:	:
82	2429	Misty Mountain Drive and Eagle River Road	Roads, Drainage and Facility Rehab	42	:	:	X:	:	:	:	:
83	2428	Mink Creek Drive - Birchwood Loop to End	Roads, Drainage and Facility Rehab	145	:	:	X:	:	:	:	:
84	2431	Riverview Estates Subdivision Area	Roads, Drainage and Facility Rehab	550	:	:	X:	:	:	:	:
85	2417	Mary Street - Klatt Road to Bonnie Jean Court	Roads, Drainage and Facility Rehab	30	X:	:	:	:	:	:	:
88	2433	SKYLINE DRIVE - OLD GLENN HIGHWAY TO WILDWOOD	Roads, Drainage and Facility Rehab	133	:	:	X:	:	:	:	:
95	2400	5th AVENUE AND 6th AVENUE - L ST. TO C ST	Roads, Drainage and Facility Rehab	1,000	X:	:	:	:	:	:	:
96	2402	Brink Subdivision Area	Roads, Drainage and Facility Rehab	920	X:	:	:	:	:	:	:
97	2404	WEST CHIPPERFIELD WAY/INDUSTRY WAY/	Roads, Drainage and Facility Rehab	110	X:	:	:	:	:	:	:
98	2399	120th Avenue - John's Road to Old Seward Hwy	Roads, Drainage and Facility Rehab	76	X:	:	:	:	:	:	:
99	2418	North Point Drive - Blackberry Street to	Roads, Drainage and Facility Rehab	400	X:	:	:	:	:	:	:
100	2420	Spenard Area	Roads, Drainage and Facility Rehab	800	X:	:	:	:	:	:	:
101	2409	Hillcrest Drive - Forest Park Drive to	Roads, Drainage and Facility Rehab	195	X:	:	:	:	:	:	:
102	2423	Birdsong Drive - Mile 5.7 Highland Road	Roads, Drainage and Facility Rehab	35	:	:	X:	:	:	:	:
103	2425	Homestead Road - Voyles Boulevard to Oberg Rd	Roads, Drainage and Facility Rehab	325	:	:	X:	:	:	:	:

MUNICIPALITY OF ANCHORAGE

AUTOMATED CAPITAL IMPROVEMENT SYSTEM

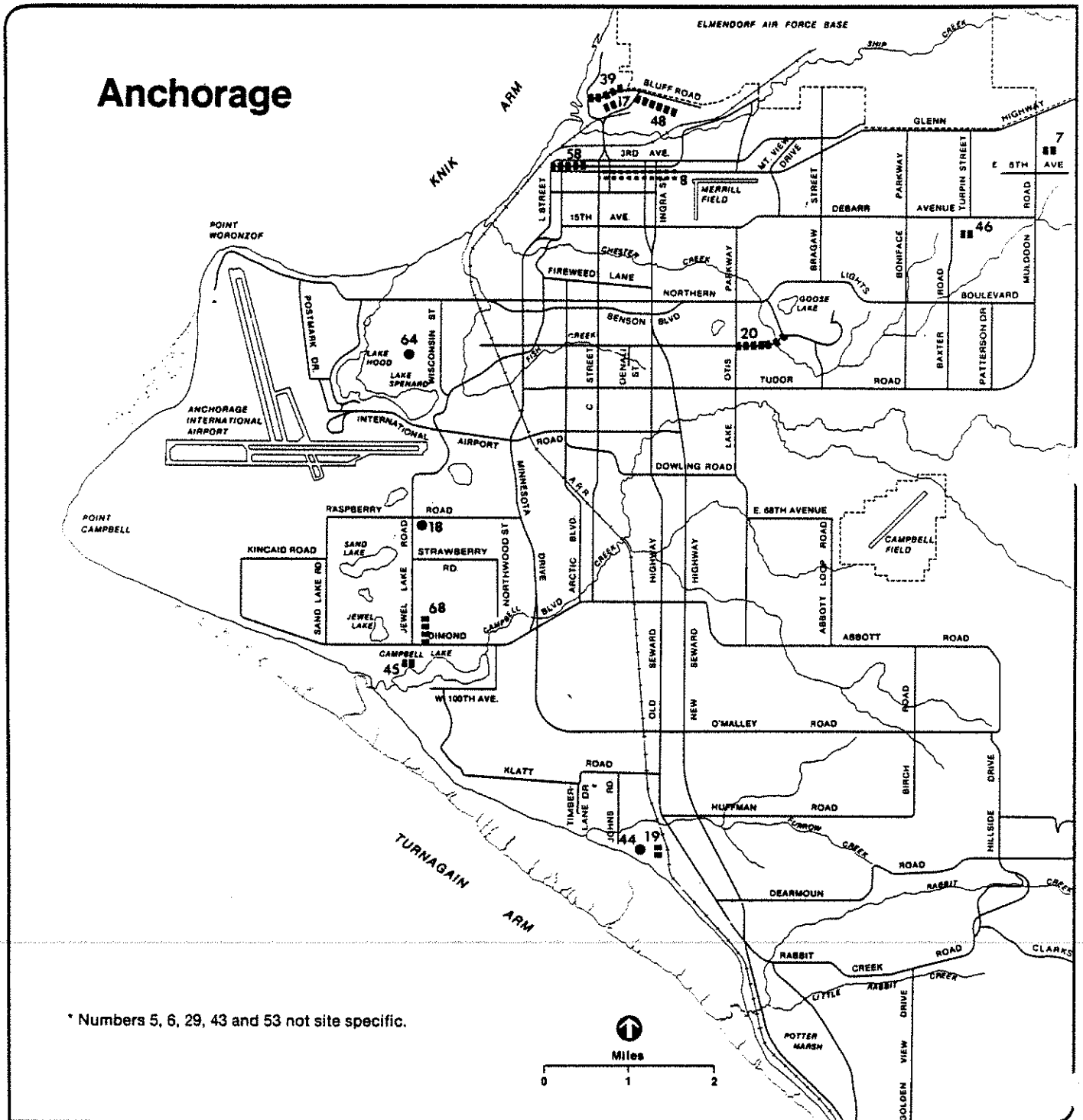
Public Works

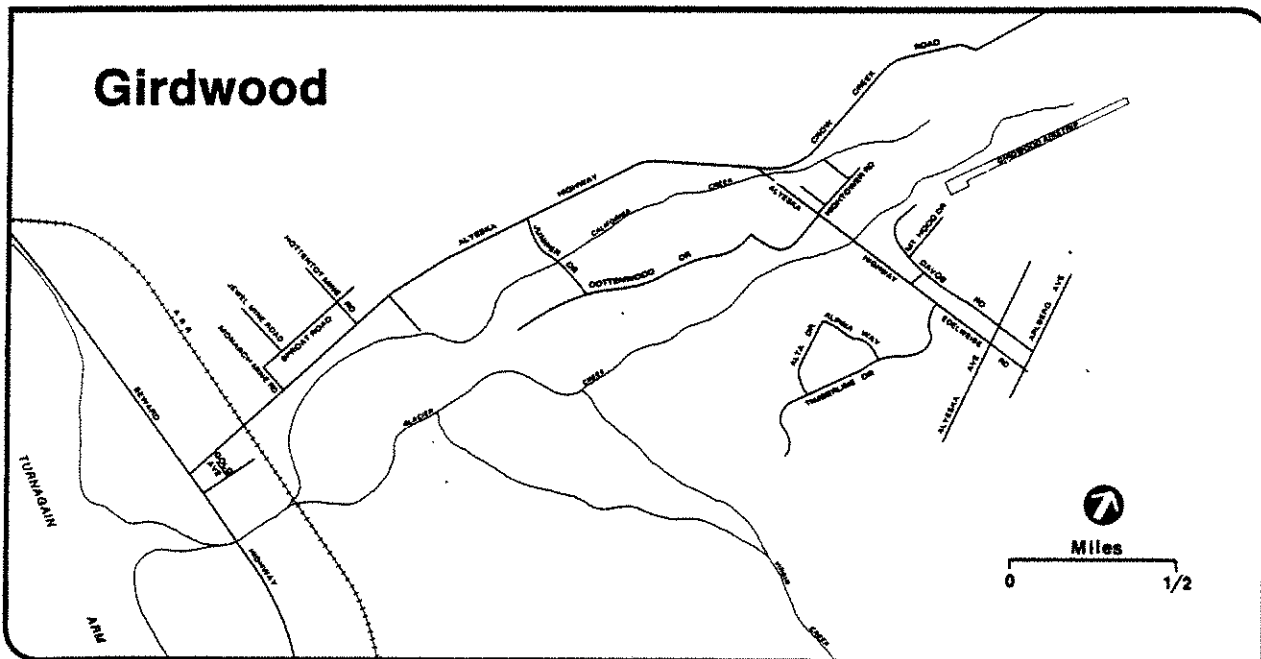
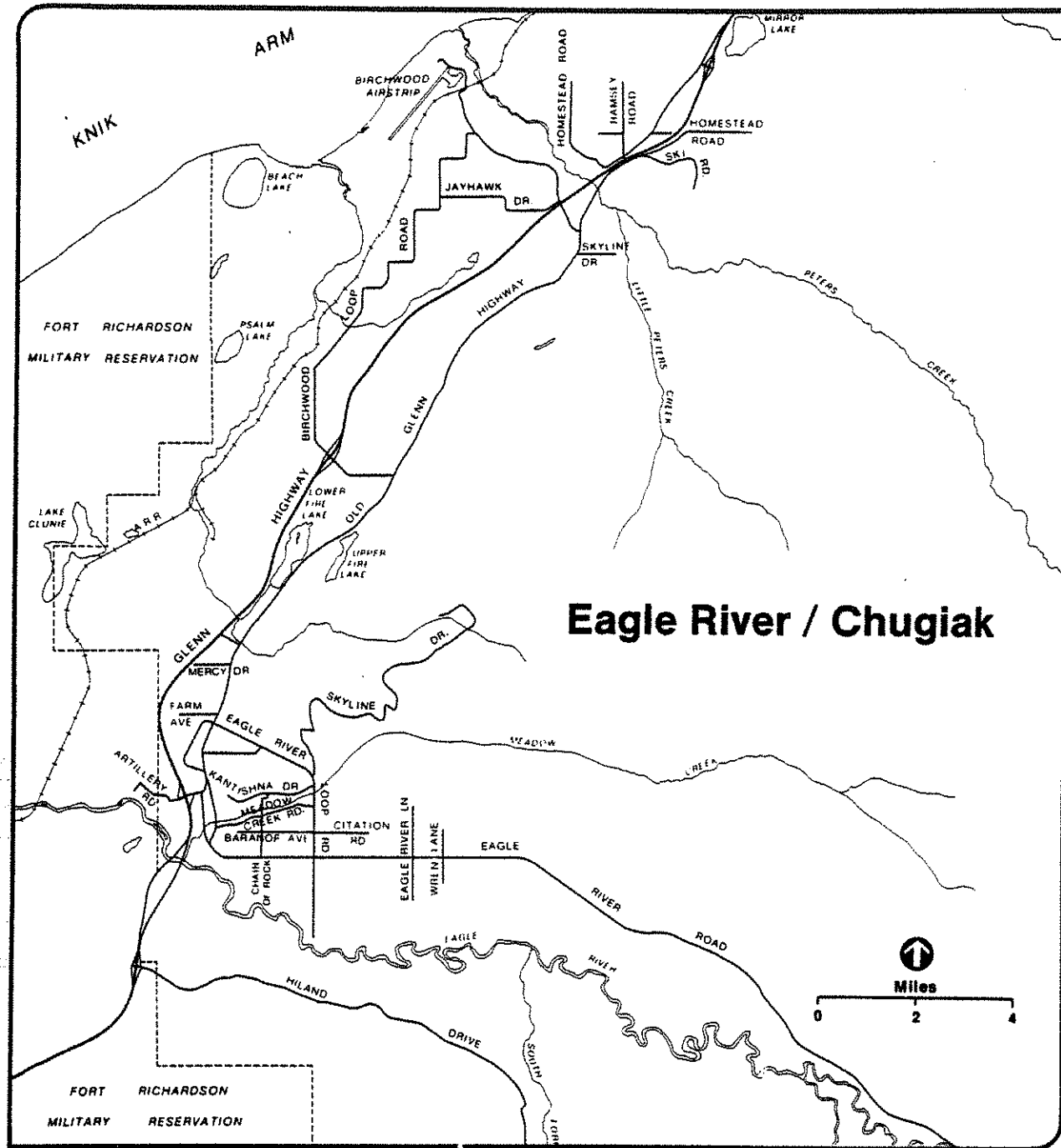
Map Proj	Proj	G F S H F S I O		
ID # ID	TITLE	Category	Cost	O G G L B A N T

BUDGET YEAR 1992

5	2532	Sand Lake Area	Roads, Drainage and Facility Rehab	500	X: : : : : :
6	2530	Oceanview Area	Roads, Drainage and Facility Rehab	1,000	X: : : : : :
7	2522	4th Avenue and Bolin Street - Cherry to Duben	Roads, Drainage and Facility Rehab	100	X: : : : : :
8	2515	5th AND 6th AVENUES - C STREET TO KARLUK	Roads, Drainage and Facility Rehab	1,000	X: : : : : :
17	2524	Harvard Avenue - Loop Street to Anderson St.	Roads, Drainage and Facility Rehab	350	X: : : : : :
18	2526	Holly Street/Dunkirk Dr./Warfield Place	Roads, Drainage and Facility Rehab	250	X: : : : : :
19	2528	Nora Drive - Oceanview Drive to Bounty Drive	Roads, Drainage and Facility Rehab	130	X: : : : : :
20	2531	Providence Dr. - Lake Otis Parkway to UAA Dr.	Roads, Drainage and Facility Rehab	180	X: : : : : :
29	2520	Central Business District Area Alleys	Roads, Drainage and Facility Rehab	1,000	X: : : : : :
39	2535	West Bluff Drive - Ocean Dock Rd. to Brown St	Roads, Drainage and Facility Rehab	100	X: : : : : :
43	2516	Bayshore and Klatt Area	Roads, Drainage and Facility Rehab	500	X: : : : : :
44	2525	High View Drive Reconstruction	Roads, Drainage and Facility Rehab	340	X: : : : : :
45	2529	North Point Dr. - Jewell Lake Rd. to the West	Roads, Drainage and Facility Rehab	375	X: : : : : :
46	2521	17th Avenue - Beaver Place to Patterson St.	Roads, Drainage and Facility Rehab	180	X: : : : : :
48	2527	Hollywood Avenue - Loop Street to Ivy Street	Roads, Drainage and Facility Rehab	150	X: : : : : :
53	2533	South Mt. View Area	Roads, Drainage and Facility Rehab	1,800	X: : : : : :
58	2514	3rd AVENUE - L STREET TO E STREET OVERLAY	Roads, Drainage and Facility Rehab	500	X: : : : : :
64	2519	Broadmore Subdivision Area	Roads, Drainage and Facility Rehab	600	X: : : : : :
68	2517	Blackberry Street - 86th Ave. to 88th Ave.	Roads, Drainage and Facility Rehab	170	X: : : : : :

Roads, Drainage and Facility Rehabilitation (1992)





MUNICIPALITY ANCHORAGE
 AUTOMATED CAPITAL IMPROVEMENT SYSTEM

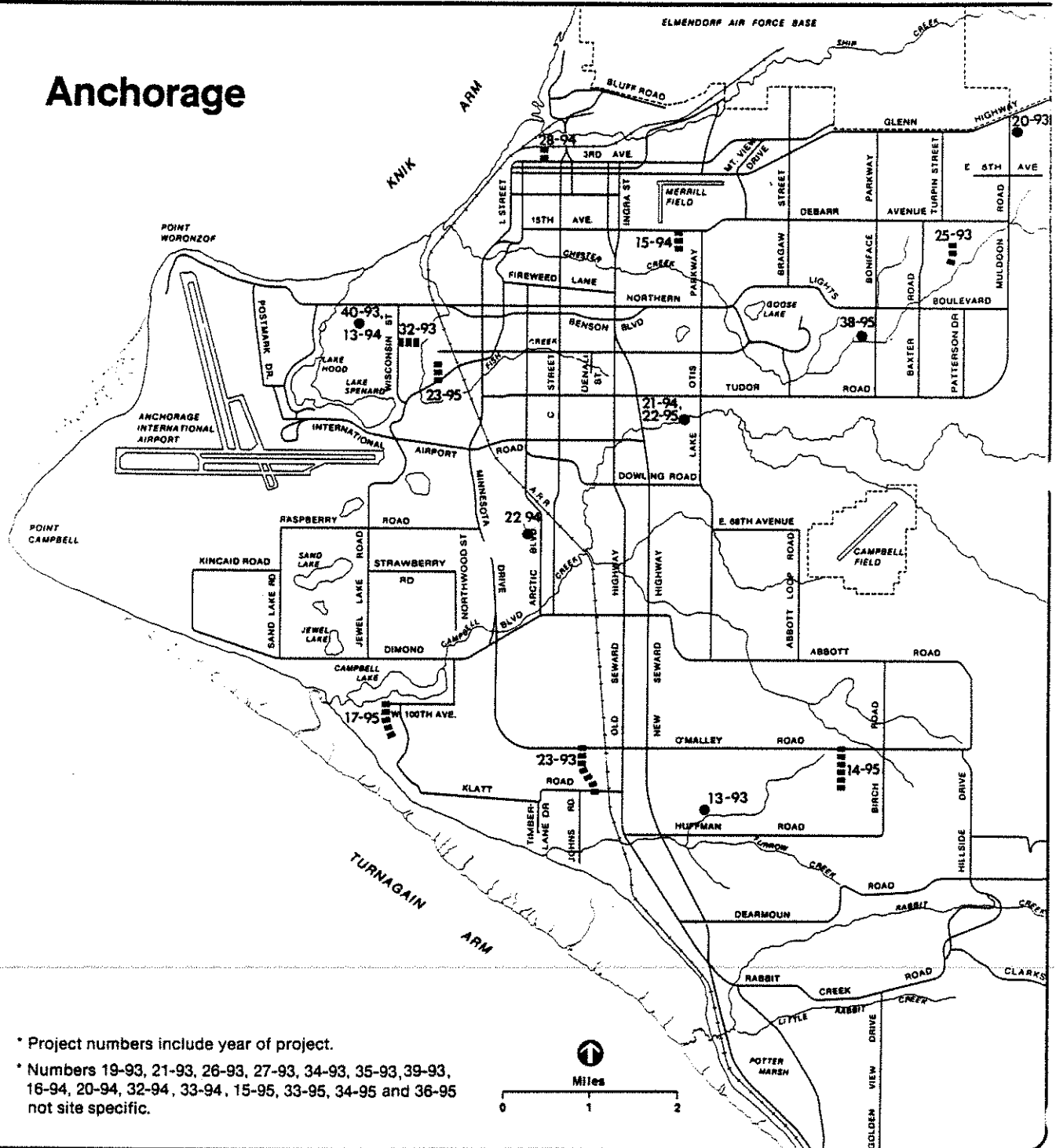
Public Works

Map ID #	Proj ID	TITLE	Category	Proj Cost	G	F	S	H	F	S	I	O

BUDGET YEAR 1993												
13	2628	Devonshire Subdivision Reconstruction	Roads, Drainage and Facility Rehab	750	:	:	X:	:	:	:	:	:
19	2458	South Anchorage Area Overlay	Roads, Drainage and Facility Rehab	1,000	X:	:	:	:	:	:	:	:
20	2461	Nevilla Park Subdivision Area	Roads, Drainage and Facility Rehab	200	X:	:	:	:	:	:	:	:
21	2467	Huffman Road and O'Malley Road Area	Roads, Drainage and Facility Rehab	250	X:	:	:	:	:	:	:	:
23	2468	Lang Street - Klatt Road to O'Malley Road	Roads, Drainage and Facility Rehab	150	X:	:	:	:	:	:	:	:
25	2459	Otter Place - 16th Avenue to Sherwood Avenue	Roads, Drainage and Facility Rehab	500	X:	:	:	:	:	:	:	:
26	2460	Northeast Anchorage Area Chip Seal	Roads, Drainage and Facility Rehab	1,000	X:	:	:	:	:	:	:	:
27	2466	Fairview Area Chip Seal	Roads, Drainage and Facility Rehab	1,400	X:	:	:	:	:	:	:	:
32	2452	35th Avenue - Wisconsin St. to Turnagain St.	Roads, Drainage and Facility Rehab	500	:	:	:	:	:	X:	:	:
34	2462	Muldoon Area Chip Seal	Roads, Drainage and Facility Rehab	2,000	X:	:	:	:	:	:	:	:
35	2463	Muldoon Area Resurfacing	Roads, Drainage and Facility Rehab	500	X:	:	:	:	:	:	:	:
39	2464	Bayshore Area Chip Seal	Roads, Drainage and Facility Rehab	1,000	X:	:	:	:	:	:	:	:
40	2457	Wagner Estates Subdivision Area Phase I	Roads, Drainage and Facility Rehab	600	X:	:	:	:	:	:	:	:
BUDGET YEAR 1994												
13	2487	Wagner Estates Subdivision Area Phase II	Roads, Drainage and Facility Rehab	1,000	X:	:	:	:	:	:	:	:
15	2484	Sitka Street - 15th to Parkside	Roads, Drainage and Facility Rehab	300	X:	:	:	:	:	:	:	:
16	2479	Downtown Area Overlays	Roads, Drainage and Facility Rehab	500	X:	:	:	:	:	:	:	:
20	2481	North Turnagain Area Chip Seal	Roads, Drainage and Facility Rehab	2,000	X:	:	:	:	:	:	:	:
21	2488	Wichersham Park Subdivision Area Phase I	Roads, Drainage and Facility Rehab	1,000	X:	:	:	:	:	:	:	:
22	2482	Pierce Subdivision Area Reconstruction	Roads, Drainage and Facility Rehab	1,800	X:	:	:	:	:	:	:	:
28	2478	Christensen Drive from 1st Avenue to 3rd Ave.	Roads, Drainage and Facility Rehab	400	X:	:	:	:	:	:	:	:
32	2480	Lower Hillside Area Recycled Asphalt	Roads, Drainage and Facility Rehab	500	X:	:	:	:	:	:	:	:
33	2485	Spenard Area	Roads, Drainage and Facility Rehab	250	X:	:	:	:	:	:	:	:
BUDGET YEAR 1995												
14	2505	Our Road - O'Malley to Whispering Spruce Dr.	Roads, Drainage and Facility Rehab	200	X:	:	:	:	:	:	:	:
15	2507	Muldoon Area Recycled Asphalt Improvements	Roads, Drainage and Facility Rehab	500	X:	:	:	:	:	:	:	:
17	2512	Bayshore Drive - 100th Avenue to Marathon	Roads, Drainage and Facility Rehab	135	X:	:	:	:	:	:	:	:
22	2496	Wickersham Park Subdivision Area Phase II	Roads, Drainage and Facility Rehab	2,000	:	:	X:	:	:	:	:	:
23	2513	Arkansas Drive - Reconstruction	Roads, Drainage and Facility Rehab	340	X:	:	:	:	:	:	:	:
33	2501	Turnagain Area Chip Seal	Roads, Drainage and Facility Rehab	500	X:	:	:	:	:	:	:	:
34	2503	Spenard Area Overlay	Roads, Drainage and Facility Rehab	250	X:	:	:	:	:	:	:	:
36	2506	North Mt. View Chip Seal	Roads, Drainage and Facility Rehab	1,500	X:	:	:	:	:	:	:	:
38	2510	Emmanuel Avenue & Checkmate Drive	Roads, Drainage and Facility Rehab	200	X:	:	:	:	:	:	:	:

Roads, Drainage and Facility Rehabilitation (1993 - 95)

Anchorage



* Project numbers include year of project.
 * Numbers 19-93, 21-93, 26-93, 27-93, 34-93, 35-93, 39-93, 16-94, 20-94, 32-94, 33-94, 15-95, 33-95, 34-95 and 36-95 not site specific.

MUNICIPALITY OF ANCHORAGE

1990 - 1995 CAPITAL IMPROVEMENT PROGRAM

Department	Project Category					Fund Code	
PUBLIC WORKS	STREET MAINTENANCE FACILITIES					0409/0441	
PROJECT TITLE AND DESCRIPTION	COSTS IN THOUSANDS OF DOLLARS					S-State F-Federal	O-Other B-Bonds
	1990	1991	1992	1993	1994	1995	
<p>METRO STATION Design and construct a salt storage building at Metro Station. This building will reduce the cost of salt by eliminating salt loss to weather.</p>	S-750						
<p>KLOEP STATION Design and construct a salt storage building at Kloop Station. This building will reduce the cost of salt by eliminating salt loss to weather.</p>	S-750						
<p>EAGLE RIVER MAINTENANCE FACILITY This will construct a warm storage building to be used to store materials, equipment and other items to serve the E.R.R.R.S.A.</p>	S-1,000						
TOTALS	S-2,500 F-0	O-0 B-0					1990 - 1995

MUNICIPALITY OF ANCHORAGE

1990 - 1995 CAPITAL IMPROVEMENT PROGRAM

Department	Project Category					Fund Code	
PUBLIC WORKS	SPECIAL PROJECTS					0401	
PROJECT TITLE AND DESCRIPTION	COSTS IN THOUSANDS OF DOLLARS					S-State	O-Other
	1990	1991	1992	1993	1994	1995	F-Federal
DAVIDSON BRIDGE Funding to construct a new bridge across Peters Creek.	S-50						
TOTALS	S-50 F-0	O-0 B-0	1990 - 1995				

MUNICIPALITY OF ANCHORAGE
1990 - 1995 CAPITAL IMPROVEMENT PROGRAM

Department PUBLIC WORKS	Project Category TRANSPORTATION SAFETY IMPROVEMENTS					Fund Code 0409/0441		
PROJECT TITLE AND DESCRIPTION	COSTS IN THOUSANDS OF DOLLARS					S-State O-Other F-Federal B-Bonds		
	1990	1991	1992	1993	1994	1995		
EAST EAGLE RIVER LOOP ROAD UNDERPASS Construct a pedestrian underpass to connect Mills Bay Drive to South Terrace View Loop.	S-100							
EAGLE RIVER SIGNALIZATION Upgrade of the Eagle River traffic signal system.	S-200							
MEADOW CREEK WALKWAY Construct walkway on Meadow Creek from Chain of Rock Drive to Old Eagle River Road.	S-219							
CBD TRAFFIC SYSTEM Installation of a new traffic management system.	B-490							
C STREET AND POTTER Traffic channelization at the intersection of "C" Street and Potter Drive.	B-350							
7th STREET AND G STREET SIGNALIZATION Signalization and channelization at the intersection of 7th Avenue and "G" Street.	B-250							
SIGNAL SYSTEM IMPROVEMENTS Reconstruction and upgrade of the Anchorage area traffic system.	B-450	B-500	B-500	B-500	B-500	B-500		
TOTALS				1990 - 1995				

MUNICIPALITY OF ANCHORAGE
1990 - 1995 CAPITAL IMPROVEMENT PROGRAM

Department PUBLIC WORKS	Project Category TRANSPORTATION SAFETY IMPROVEMENTS				Fund Code 0409/0441	
PROJECT TITLE AND DESCRIPTION	COSTS IN THOUSANDS OF DOLLARS					S-State O-Other F-Federal B-Bonds
	1990	1991	1992	1993	1994	1995
<p>NORTHWOOD AND STRAWBERRY Signalization and channelization at the intersection of Northwood Drive and Strawberry Road.</p>	B-280					
<p>WALDRON DRIVE WALKWAY Construct pedestrian walkway on Waldron Drive from Lake Otis Parkway to Little Tree.</p>	B-108					
<p>WEST 100th AVENUE WALKWAY Construct a pedestrian walkway on West 100th Avenue from Resolution Point to Bayshore Dr.</p>	B-165					
<p>13th AVENUE @ S STREET WALKWAY Construct a pedestrian walkway on 13th Avenue at "S" Street.</p>	B-48					
<p>TURPIN ROAD WALKWAY Construction funding for a pedestrian walkway on Turpin Road from DeBarr Road to the Glenn Highway.</p>	B-270					
<p>TURNAGAIN BOULEVARD WALKWAY Construction of a pedestrian walkway on Turnagain Boulevard from Northern Lights Boulevard to Knik Drive.</p>	B-17					
<p>CAMPBELL PARK WALKWAY Construct a pedestrian walkway on Little Tree Drive From Petersburg to Trena.</p>	B-100					
TOTALS				1990 - 1995		

MUNICIPALITY OF ANCHORAGE
1990 - 1995 CAPITAL IMPROVEMENT PROGRAM

Department	Project Category				Fund Code	
PUBLIC WORKS	TRANSPORTATION SAFETY IMPROVEMENTS				0409/0441	
PROJECT TITLE AND DESCRIPTION	COSTS IN THOUSANDS OF DOLLARS					S-State F-Federal D-Other B-Bonds
	1990	1991	1992	1993	1994	1995
CACHE DRIVE WALKWAY Construct a pedestrian walkway along Cache Drive.	B-80					
TUDOR ELEMENTARY AREA LIGHTING Installation of pedestrian walkway illumination between Little Tree Subdivision and Tudor Elementary School.	B-10					
CAMBRIDGE/WILSON WALKWAY Construct a pedestrian walkway along Cambridge Drive from Tudor Road to 47th Avenue.	B-91					
EAST 20th AVENUE WALKWAY Construct a pedestrian walkway on East 20th from Sunrise Dr. to Rosemary St.	B-66					
SOUTH ANCHORAGE SIGNALIZATION Upgrade the traffic signal system for the South Anchorage Area.		B-150				
FIREWEED AND DENALI SIGNAL Installation of a traffic signal at the intersection of Fireweed Lane and Denali St.		B-100				
JUNIPER STREET WALKWAY Construct a pedestrian walkway on Juniper Street from Klatt School to Klatt Road.		S-25				
TOTALS				1990 - 1995		

MUNICIPALITY OF ANCHORAGE
1990 - 1995 CAPITAL IMPROVEMENT PROGRAM

Department PUBLIC WORKS	Project Category TRANSPORTATION SAFETY IMPROVEMENTS				Fund Code 0409/0441		
PROJECT TITLE AND DESCRIPTION	COSTS IN THOUSANDS OF DOLLARS					S-State F-Federal	D-Other B-Bonds
	1990	1991	1992	1993	1994	1995	
<p>LAKE OTIS WALKWAY Construct a pedestrian walkway improvement along Lake Otis Parkway from Rabbit Creek Elementary School to Tradewind Drive.</p>		S-42					
<p>CAMPBELL PARK AREA Design of various pedestrian walkway improvements.</p>		B-80					
<p>FAIRVIEW AREA Pedestrian walkway improvements.</p>		B-200					
<p>CRANBERRY ROAD WALKWAY Construct a pedestrian walkway illumination on Cranberry Road from Raspberry Road to 71st Avenue.</p>		B-50					
<p>SMALDON STREET WALKWAY Construct a pedestrian walkway on Smaldon Street from W. 69th Avenue to the alley.</p>		B-26					
<p>32nd AND MCKENZIE WALKWAY Construct a pedestrian walkway.</p>		B-20					
<p>CAMPBELL PARK WALKWAY Construct a pedestrian walkway from Tudor Elementary School to the New Seward Frontage Road.</p>		B-30					
TOTALS				1990 - 1995			

MUNICIPALITY OF ANCHORAGE
1990 - 1995 CAPITAL IMPROVEMENT PROGRAM

Department PUBLIC WORKS	Project Category TRANSPORTATION SAFETY IMPROVEMENTS				Fund Code 0409/0441	
PROJECT TITLE AND DESCRIPTION	COSTS IN THOUSANDS OF DOLLARS					S-State O-Other F-Federal B-Bonds
	1990	1991	1992	1993	1994	1995
BRAGAW STREET WALKWAY Construct a pedestrian walkway improvement on Bragaw Street from O'Malley Road to Huffman Road		S-429				
TUDOR ROAD @ TUDOR CENTER DRIVE Traffic signal and channelization improvements for the intersection of Tudor Road and Tudor Center Drive.		B-400				
STRAWBERRY ROAD WALKWAY Construct a pedestrian walkway on Strawberry Road from Jewel Lake Road to Northwood Drive.		B-429				
DeBARR AND MULDOON CHANNELIZATION Traffic channelization improvements at the intersection of DeBarr Road and Muldoon Road.		B-300				
DeBARR & BRAGAW CHANNELIZATION This project will provide right turn lanes on Bragaw to improve capacity and safety at this intersection.		B-600				
TUDOR ELEMENTARY SCHOOL TO NEW SEWARD HWY This pedestrian walkway project will enhance pedestrian safety for school children, in the Tudor Road and Seward Highway Area.			B-80			
TOTALS				1990 - 1995		

MUNICIPALITY OF ANCHORAGE
1990 - 1995 CAPITAL IMPROVEMENT PROGRAM

Department PUBLIC WORKS	Project Category TRANSPORTATION SAFETY IMPROVEMENTS				Fund Code 0409/0441	
PROJECT TITLE AND DESCRIPTION	COSTS IN THOUSANDS OF DOLLARS					S-State D-Other F-Federal B-Bonds
	1990	1991	1992	1993	1994	1995
<p>SUNFLOWER - 30th AVE. TO NORTHERN LIGHTS This project will enhance pedestrian safety in the Boniface and Northern Lights area.</p>			B-60			
<p>DOLINA CIRCLE - 16th AVENUE TO REKA DRIVE This pedestrian walkway project will enhance pedestrian safety for school children and other pedestrians in the East High School area.</p>			B-10			
<p>AIRPORT HEIGHTS AND GLENN HWY CHANNELIZATION This project will upgrade capacity of the intersection by constructing turning lanes and signal improvements.</p>			B-1,300			
<p>E. 13th AVENUE AND INGRA STREET SIGNALIZATION</p>			B-300			
<p>16th AVENUE - LAKE OTIS TO SUNRISE This project provides handicap ramps for wheel chairs on the East 16th Avenue intersections from Lake Otis Parkway to Sunrise Drive.</p>			B-50			
<p>CAMPBELL PARK AREA PEDESTRIAN WALKWAY This project will enhance pedestrian safety for school children and other pedestrians in the Campbell Park Area.</p>			B-520			
TOTALS				1990 - 1995		

MUNICIPALITY OF ANCHORAGE
1990 - 1995 CAPITAL IMPROVEMENT PROGRAM

Department	Project Category				Fund Code		
PUBLIC WORKS	TRANSPORTATION SAFETY IMPROVEMENTS				0409/0441		
PROJECT TITLE AND DESCRIPTION	COSTS IN THOUSANDS OF DOLLARS					S-State F-Federal	O-Other B-Bonds
	1990	1991	1992	1993	1994	1995	
STRAWBERRY AND JEWELL LAKE ROAD SIGNALIZATION			B-250				
TUDOR ROAD - BRAGAW TO TUDOR CENTER This channelization project will upgrade the capacity by constructing turning lanes.			B-200				
LAKE GEORGE DRIVE AND AUGUSTINE DRIVE This project will enhance and provide pedestrian safety to walk between Lake George Drive and Augustine Drive.				B-190			
ABBOTT ROAD AND ABBOTT LOOP SIGNALIZATION				B-150			
ARCTIC BLVD AND RASPBERRY ROAD SIGNALIZATION				B-300			
ARCTIC BLVD - 17th AVENUE AND E STREET This channelization project will upgrade the capacity of the roads by constructing additional lanes.				B-800			
LAKE OTIS PARKWAY AND 84th AVE. SIGNALIZATION				B-100			
100th AVENUE AND VICTOR SIGNALIZATION				B-300			
TOTALS				<i>1990 - 1995</i>			

MUNICIPALITY OF ANCHORAGE
1990 - 1995 CAPITAL IMPROVEMENT PROGRAM

Department	Project Category				Fund Code		
PUBLIC WORKS	TRANSPORTATION SAFETY IMPROVEMENTS				0409/0441		
PROJECT TITLE AND DESCRIPTION	COSTS IN THOUSANDS OF DOLLARS					S-State F-Federal	O-Other B-Bonds
	1990	1991	1992	1993	1994	1995	
<p>BRAGAW AND NORTHERN LIGHTS BLVD. This channelization project will upgrade the capacity of the intersection by constructing a right hand turn lane for west bound traffic on Morthern Lights Blvd.</p>				B-300			
<p>ARCTIC BLVD AND FIREWEED LANE CHANNELIZATION This project will upgrade the capacity of the intersection by constructing turning lanes.</p>					B-1,500		
<p>NUNAKA VALLEY - BEAVER TO NUNAKA PARK This project will enhance pedestrian safety for school children and pedestrians in the Nunaka Valley Subdivision area.</p>					B-58		
<p>SPENARD ROAD AND NORTHWOOD DR. SIGNALIZATION</p>					B-200		
<p>LAKE OTIS PARKWAY AND O'MALLEY ROAD This channelization project will upgrade the capacity of the intersection by constructing turning lanes.</p>					B-400		
<p>15th AVE. AND NORENE - 16th AVE. TO SUNRISE This project will upgrade pedestrian access by providing stariways at Hill Bluffs At 15th and Noreen Street and 16th And Sunrise Drive.</p>					B-100		
<p>13th AVENUE AND A STREET SIGNALIZATION</p>					B-300		
TOTALS				1990 - 1995			

MUNICIPALITY OF ANCHORAGE
1990 - 1995 CAPITAL IMPROVEMENT PROGRAM

Department PUBLIC WORKS	Project Category TRANSPORTATION SAFETY IMPROVEMENTS				Fund Code 0409/0441	
PROJECT TITLE AND DESCRIPTION	COSTS IN THOUSANDS OF DOLLARS					S-State O-Other F-Federal B-Bonds
	1990	1991	1992	1993	1994	1995
BENSON BLVD. AND LOIS DRIVE SIGNALIZATION						B-400
INTERNATIONAL AIRPORT ROAD AND ARCTIC BLVD. This channelization project will upgrade the capacity of the intersection by constructing turning lanes.						B-400
STRAWBERRY RD. AND ARCTIC BLVD. SIGNALIZATION						B-300
SPENARD ROAD AND BENSON BLVD. CHANNELIZATION This project will upgrade the capacity of the intersection by constructing turning lanes.						B-600
COLLEGE GATE SUBDIVISION AREA STREET LIGHTING This project will increase and upgrade neighborhood street lighting.						B-200
CHRISTENSEN DR. - 3rd AVENUE TO 2nd AVENUE This project will provide upgrade access over the bluff between 2nd and 3rd Avenues at Christensen Drive.						B-100
W. NORTHERN LIGHTS AND AERO SIGNALIZATION						B-300
TOTALS	S-1,015 F-0	O-0 B-17,428	1990 - 1995			

MUNICIPALITY ANCHORAGE
 AUTOMATED CAPITAL IMPROVEMENT SYSTEM

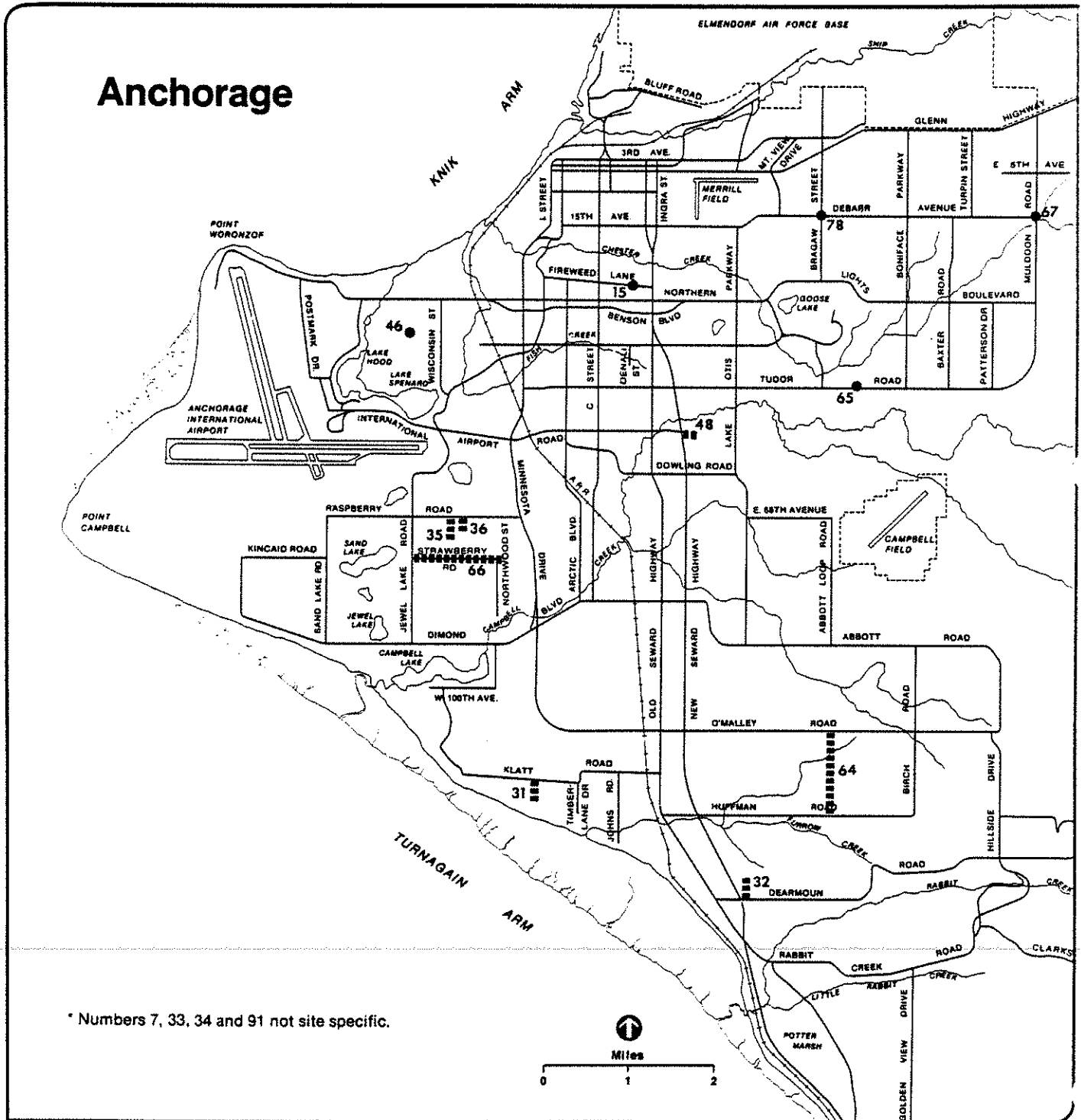
Public Works

Map ID #	Proj ID	TITLE	Category	Proj Cost	G	F	S	H	F	S	I	O
					O	G	L	B	A	N	T	

BUDGET YEAR: 1991

7	2573	South Anchorage Signalization	Transportation Safety Improvements	150	X	:	:	:	:	:	:	:
15	2576	Fireweed and Denali Signal	Transportation Safety Improvements	100	X	:	:	:	:	:	:	:
31	2567	Juniper Street Walkway	Transportation Safety Improvements	25	:	X	:	:	:	:	:	:
32	2569	Lake Otis Walkway	Transportation Safety Improvements	42	:	X	:	:	:	:	:	:
33	2623	Campbell Park Area	Transportation Safety Improvements	80	X	:	:	:	:	:	:	:
34	2581	Fairview Area	Transportation Safety Improvements	200	X	:	:	:	:	:	:	:
35	2579	Cranberry Road Walkway	Transportation Safety Improvements	50	X	:	:	:	:	:	:	:
36	2574	Smaldon Street Walkway	Transportation Safety Improvements	26	X	:	:	:	:	:	:	:
46	2620	32nd and McKenzie Walkway	Transportation Safety Improvements	20	X	:	:	:	:	:	:	:
48	2580	Campbell Park Walkway	Transportation Safety Improvements	30	X	:	:	:	:	:	:	:
64	2568	Bragaw Street Walkway	Transportation Safety Improvements	429	:	X	:	:	:	:	:	:
65	2570	Tudor Road @ Tudor Center Drive	Transportation Safety Improvements	400	X	:	:	:	:	:	:	:
66	2572	Strawberry Road Walkway	Transportation Safety Improvements	429	X	:	:	:	:	:	:	:
67	2577	DeBarr and Muldoon Channelization	Transportation Safety Improvements	300	X	:	:	:	:	:	:	:
78	2084	DeBarr & Bragaw Channelization	Transportation Safety Improvements	600	X	:	:	:	:	:	:	:
91	1109	Signal System Improvements -	Transportation Safety Improvements	500	X	:	:	:	:	:	:	:

Transportation Safety Improvements (1991)



MUNICIPALITY OF ANCHORAGE
 AUTOMATED CAPITAL IMPROVEMENT SYSTEM

Public Works

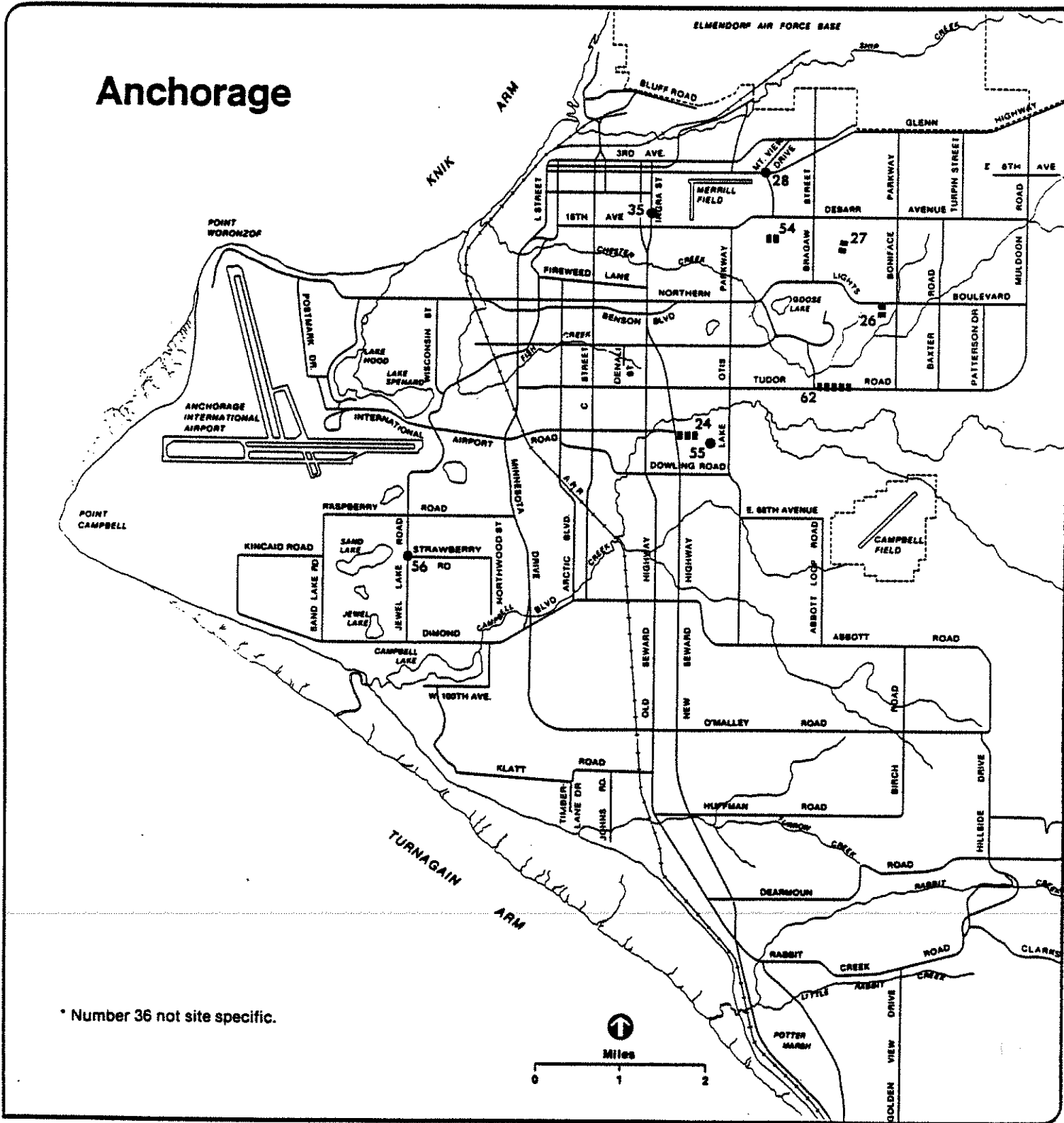
Map ID #	Proj ID	TITLE	Category	Proj Cost	G	F	S	H	F	S	I	O
				Cost	O	G	G	L	B	A	N	T

BUDGET YEAR 1992

24	2582	Tudor Elementary School to New Seward Hwy	Transportation Safety Improvements	80	X	:	:	:	:	:	:	:
26	2590	Sunflower - 30th Ave. to Northern Lights	Transportation Safety Improvements	60	X	:	:	:	:	:	:	:
27	2587	Dolina Circle - 16th Avenue to Reka Drive	Transportation Safety Improvements	10	X	:	:	:	:	:	:	:
28	2585	Airport Heights and Glenn Hwy Channelization	Transportation Safety Improvements	1,300	X	:	:	:	:	:	:	:
35	2583	E. 13th Avenue and Ingra Street Signalization	Transportation Safety Improvements	300	X	:	:	:	:	:	:	:
36	2588	Signal System Improvements	Transportation Safety Improvements	500	X	:	:	:	:	:	:	:
54	2584	16th Avenue - Lake Otis to Sunrise	Transportation Safety Improvements	50	X	:	:	:	:	:	:	:
55	2586	Campbell Park Area Pedestrian Walkway	Transportation Safety Improvements	520	X	:	:	:	:	:	:	:
56	2589	Strawberry and Jewell Lake Road Signalization	Transportation Safety Improvements	250	X	:	:	:	:	:	:	:
62	2592	Tudor Road - Bragaw to Tudor Center	Transportation Safety Improvements	200	X	:	:	:	:	:	:	:

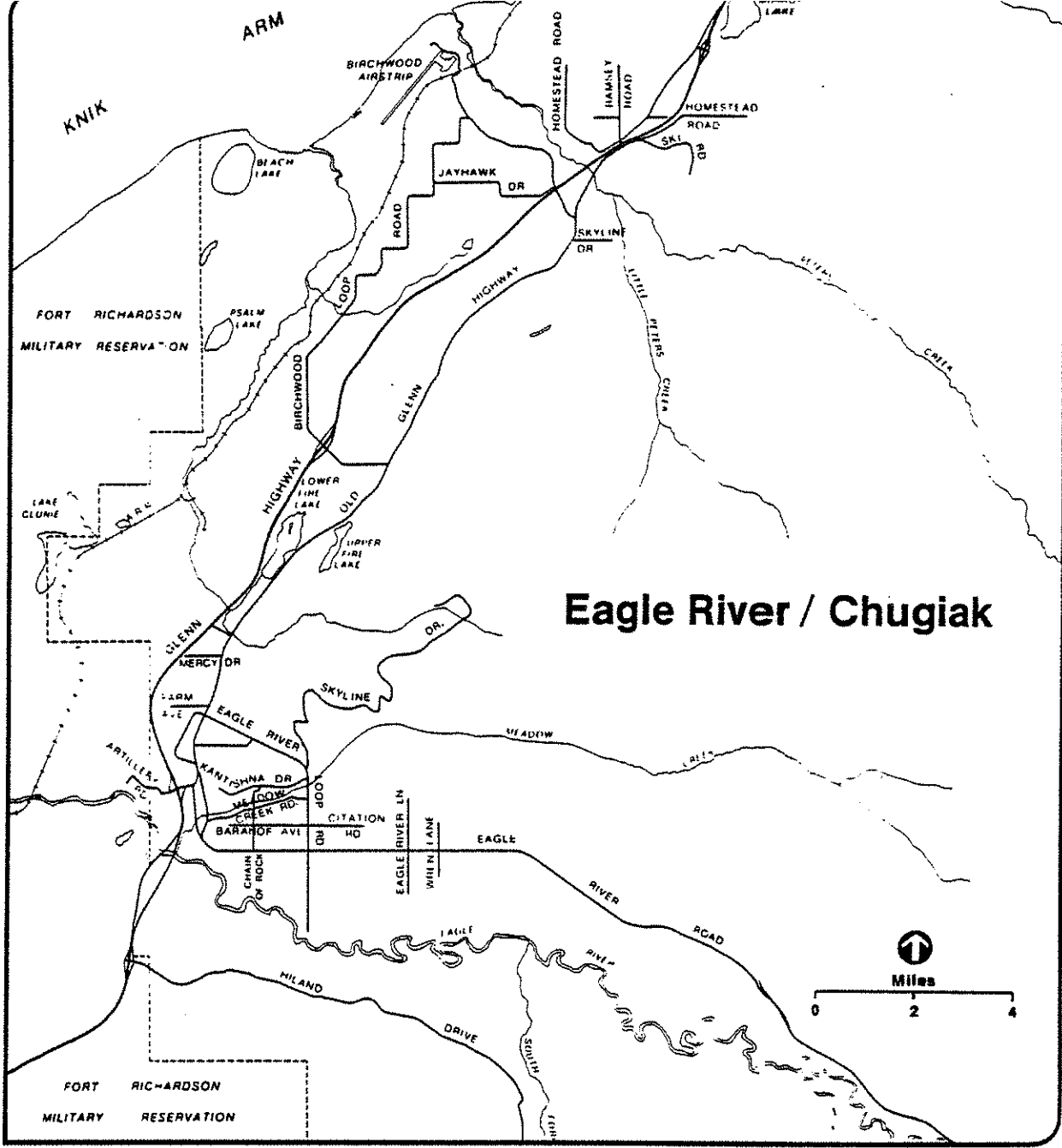
Transportation Safety Improvements (199...)

Anchorage

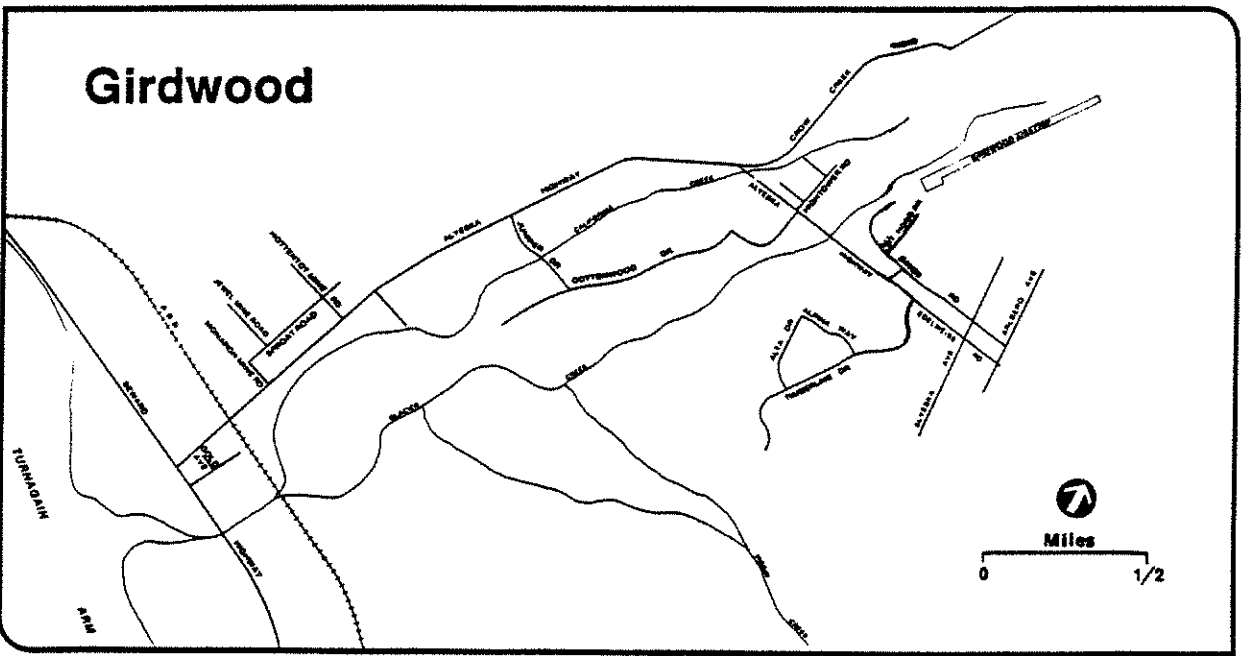


* Number 36 not site specific.





Eagle River / Chugiak



Girdwood



MUNICIPALITY ANCHORAGE
 AUTOMATED CAPITAL IMPROVEMENT SYSTEM
 Public Works

Map Proj				Proj	G F S H P S I O
ID # ID TITLE		Category		Cost	O G G L B A N T

BUDGET YEAR 1993

3	2598	Lake George Drive and Augustine Drive	Transportation Safety Improvements	190	X: : : : : :
4	2594	Abbott Road and Abbott Loop Signalization	Transportation Safety Improvements	150	X: : : : : :
5	2595	Arctic Blvd and Raspberry Road Signalization	Transportation Safety Improvements	300	X: : : : : :
6	2596	ARCTIC BLVD - 17th AVENUE AND E STREET	Transportation Safety Improvements	800	X: : : : : :
22	2599	Lake Otis Parkway and 84th Ave. Signalization	Transportation Safety Improvements	100	X: : : : : :
24	2600	Signal System Improvements	Transportation Safety Improvements	500	X: : : : : :
36	2593	100th Avenue and Victor Signalization	Transportation Safety Improvements	300	X: : : : : :
37	2636	BRAGAW AND NORTHERN LIGHTS BLVD.	Transportation Safety Improvements	300	X: : : : : :

BUDGET YEAR: 1994

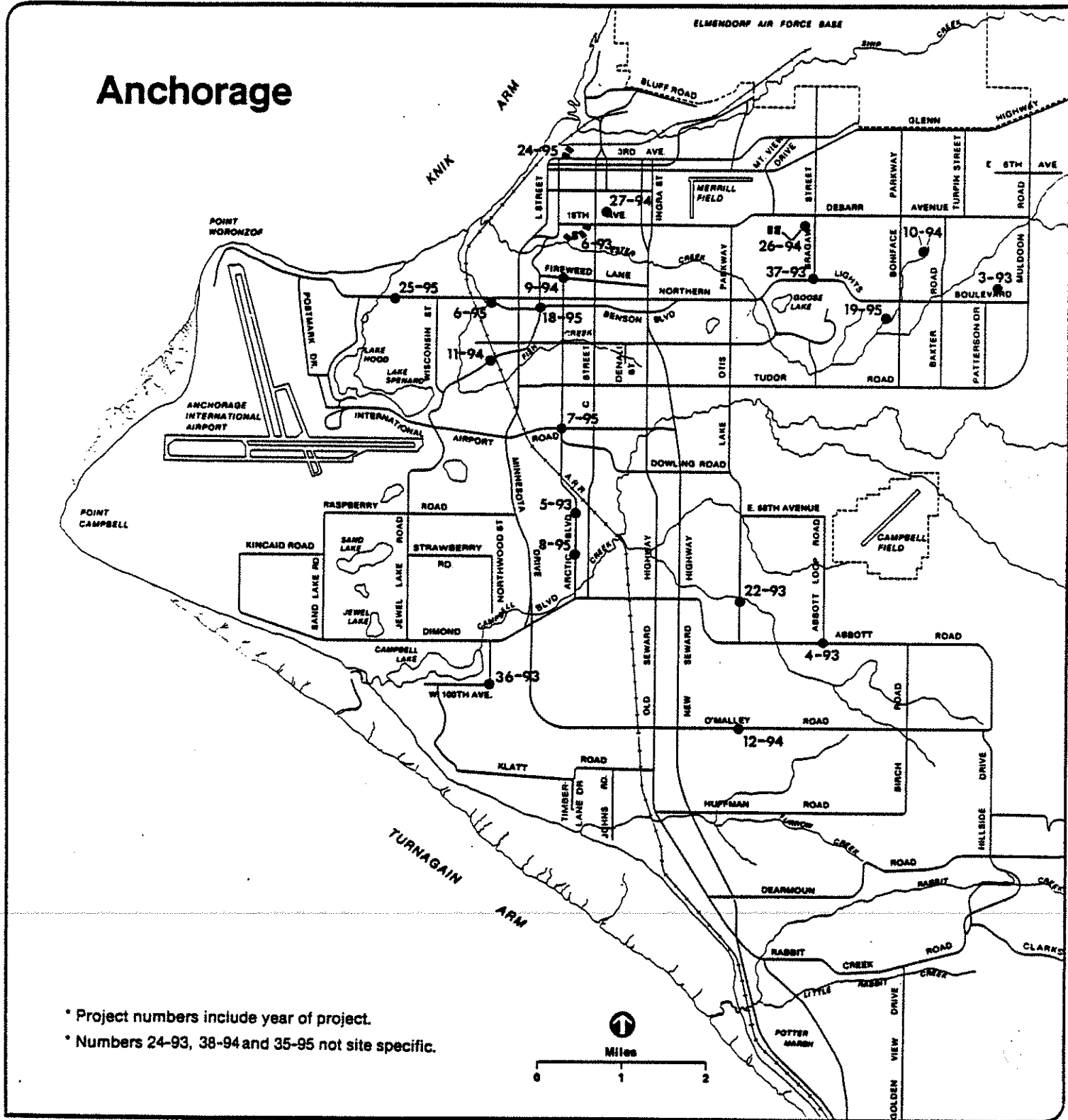
9	2604	Arctic Blvd and Fireweed Lane Channelization	Transportation Safety Improvements	1,500	X: : : : : :
10	2606	Nunaka Valley - Beaver to Nunaka Park	Transportation Safety Improvements	58	X: : : : : :
11	2608	Spenard Road and Northwood Dr. Signalization	Transportation Safety Improvements	200	X: : : : : :
12	2605	Lake Otis Parkway and O'Malley Road	Transportation Safety Improvements	400	X: : : : : :
26	2603	15th Ave. and Norene - 16th Avenue to Sunrise	Transportation Safety Improvements	100	X: : : : : :
27	2602	13th AVENUE AND A STREET SIGNALIZATION	Transportation Safety Improvements	300	X: : : : : :
38	2607	Signal System Improvements	Transportation Safety Improvements	500	X: : : : : :

BUDGET YEAR 1995

6	2611	Benson Blvd. and Lois Drive Signalization	Transportation Safety Improvements	400	X: : : : : :
7	2613	International Airport Road and Arctic Blvd.	Transportation Safety Improvements	400	X: : : : : :
8	2616	Strawberry Rd. and Arctic Blvd. Signalization	Transportation Safety Improvements	300	X: : : : : :
18	2615	Spenard Road and Benson Blvd. Channelization	Transportation Safety Improvements	600	X: : : : : :
19	2612	Colleigate Subdivision Area Street Lighting	Transportation Safety Improvements	200	X: : : : : :
24	2610	Christensen Dr. - 3rd Avenue to 2nd Avenue	Transportation Safety Improvements	100	X: : : : : :
25	2618	W. Northern Lights and Aero Signalization	Transportation Safety Improvements	300	X: : : : : :
35	2614	Signal System Improvements	Transportation Safety Improvements	500	X: : : : : :

Transportation Safety Improvements (1993 - 95)

Anchorage



- * Project numbers include year of project.
- * Numbers 24-93, 38-94 and 35-95 not site specific.



MUNICIPALITY OF ANCHORAGE
1990 - 1995 CAPITAL IMPROVEMENT PROGRAM

Department	Project Category				Fund Code		
PUBLIC WORKS	AREAWIDE COMMUNICATION				0401		
PROJECT TITLE AND DESCRIPTION	COSTS IN THOUSANDS OF DOLLARS					S-State F-Federal	O-Other B-Bonds
	1990	1991	1992	1993	1994	1995	
<p>MICROWAVE RADIO EQUIPMENT Upgrade the microwave radio system which carries police, fire, and emergency medical communications to South Anchorage, Eagle River, Chugiak, and Girdwood communities. Replace equipment no longer manufactured or supported by factory service.</p>	S-450						
TOTALS	S-450 F-0	O-0 B-0					1990 - 1995