

**PUBLIC WORKS**

MUNICIPALITY OF ANCHORAGE  
PUBLIC WORKS

Department Goal:

The goal of the Department of Public Works is to establish and maintain efficient transportation and drainage systems which accommodate the public needs with a minimum negative impact on the community. This is being accomplished through development of a transportation network plan to move people and goods from one point to another while optimizing time, cost, and safety and a drainage network plan to pick up and transport drainage runoff across the Municipality while minimizing potential flooding and maximizing public safety. The Public Works Capital Improvement Program is an integrated planning and funding approach toward identifying and implementing those transportation and drainage plans. The goal of the Department is also to ensure that the natural environment is enhanced, maintained, and protected by establishing high quality standards for the protection of soil, vegetation, and water with appropriate surveillance and enforcement of these standards. Projects are chosen on the basis of recommendations of existing plans and studies, as well as by impacts on public safety and operations and maintenance costs, and input from community councils, the public, and staff.

Roadway Improvements:

The Roadway Improvement Program is an integrated planning and funding approach to transportation needs in Anchorage, which includes both Municipal roads and the State regional highway system. This program includes projects such as new roads, road reconstruction, asphalt overlays, and chip seals of existing roads. Plans and studies used for project selection include the Comprehensive Development Plan, Official Streets and Highways Plan and Transportation Improvement System. Additionally, many streets have been chosen for inclusion in the Capital Improvement Program on the basis of plans cooperatively developed by the Municipality and the State, and adopted by the Anchorage Metropolitan Area Transportation Study and Technical Policy Committees. Criterion used in selecting roadway projects include operation and maintenance cost impact, public safety concerns and benefits, and the base for the State grant capital matching program.

MUNICIPALITY OF ANCHORAGE  
PUBLIC WORKS

Safety Improvements:

The Safety Improvement Program compliments the Roadway Improvement Program by identifying projects which improve the safety and efficiency of vehicular and pedestrian movement throughout the Municipality. This program includes projects such as signalization, intersection channelization, illumination, walkways, signage, and striping. Studies used for project selection include traffic studies, accident reports and Hazardous Route Reports. Criterion used in selecting safety projects include public safety concerns and benefits, road capacity, and the base for the State capital matching grant program.

Drainage Collection:

The Drainage Collection Program is an integrated planning and funding approach to the drainage needs in Anchorage. This program includes projects such as drainage studies, storm trunks, storm drains, culverts and creek improvements. Existing plans and studies used in project selection include Storm Drainage Studies, Flood Plain Reports, the Areawide Water Quality Management Plan. Criterion used in selecting projects include operation and maintenance cost impact public safety concerns and benefits and the base for the State capital matching grant program.

Drainage Treatment:

The Drainage Treatment Program compliments the Drainage Collection Program by identifying projects which will enhance, maintain, and protect the natural environment as the Drainage Collection System is further developed. This program includes projects such as Oil and Grease Separators, Sedimentation Basins, and Environmental Protection improvements on Snow Disposal Sites. Plans and studies used for project selection include Storm Drainage Studies and the Areawide Water Quality Management Plan. Criterion used in selecting projects include water quality impacts, public safety concerns and benefits bid readiness, operations and maintenance impact, and the base for the State capital matching grant program.

MUNICIPALITY OF ANCHORAGE  
PUBLIC WORKS

Public Works Miscellaneous:

This category compliments all other programs by containing projects which will assist in accomplishing road and drainage projects. The Department of Public Works intends to purchase heavy equipment for use in road and drainage projects; construct a soils remediation facility to use as temporary storage for contaminated materials excavated during road construction which will allow the work to continue uninterrupted while a permanent solution can be found; and develop land for street maintenance operations and other industrial needs in the Girdwood area.

Non-Capital/Legislative:

This section of the Capital Improvement Program includes legislative requests for Public Works activities which do not meet the traditional definition of capital projects. The section focuses on funding for National Pollution Discharge Elimination System permits; and an AMATS transportation study for alternative North-South corridors.

MUNICIPALITY OF ANCHORAGE  
CAPITAL IMPROVEMENT PROGRAM  
PRIORITY LIST FOR Public Works  
DOLLARS IN (000S)

YEAR	PROJECT TITLE	DEPT PRIORITY	GO BONDS	STATE GRANTS	OTHER SOURCES	TOTAL REQUEST
CATEGORY: Drainage - Collection						
1993	HEAT TAPE UPGRADES	1	45	105		150
1993	CHESTER CREEK AT MERRILL FIELD	2	741	1,729		2,470
1993	INGRA ST - SHIP CREEK TO 3RD AVE	3	230	540		770
1993	PLEASANT VALLEY AND KOBUK AREA	4		1,500		1,500
1993	97TH AVE - ARCTIC BLVD TO INDEPENDENCE PARK	5	180	420		600
1993	CHESTER CREEK - WESTCHESTER LAGOON	6	90	210		300
1993	FISH CREEK STORM - ARCTIC BLVD TO "C" ST	7	105	245		350
1993	COLONIAL VILLAGE TOWNHOMES RID	8	210	770	560	1,540
1993	HOOD CREEK STORM - LAKE HOOD TO COOK INLET	9	216	504		720
1993	CROSSROADS BUSINESS PARK AREA	10	65	195		260
1993	FISH CREEK - MCRAE RD TO CHUGACH WAY	11	180	420		600
1993	HILLSIDE DRAINAGE STUDY (PHASE II)	12		300		300
1993	42ND AVE - EAST OF OLD SEWARD HWY	13	36	84		120
1993	48TH AVE - NORTHWOOD DR TO TAFT ST	14	96	224		320
1993	32ND AVE - EAST OF DENALI ST	15	30	70		100
1993	COLLEGE VILLAGE SUBDIVISION AREA	16	90	210		300
CATEGORY TOTAL			2,314	7,526	560	10,400

CATEGORY: Public Works Miscellaneous

1993	SOILS REMEDIATION FACILITY	1	150	350		500
1993	HEAVY EQUIPMENT FOR ROAD AND DRAINAGE	2	1,200			1,200
1993	ANCHORAGE MEMORIAL PARK CEMETERY	3		168		168
CATEGORY TOTAL			1,350	518		1,868

CATEGORY: P.W. Non-Capital Legislative

1993	NATIONAL POLLUTION DISCHARGE ELIMINATION	1		1,500		1,500
1993	AMATS ALTERNATIVE CORRIDOR STUDY	2		1,200		1,200
CATEGORY TOTAL				2,700		2,700

CATEGORY: Roadway Improvements

1993	ARCTIC BLVD - RASPBERRY RD TO DIAMOND BLVD	1			245	245
1993	WISCONSIN ST - NORTHERN LIGHTS BLVD TO 43RD	2			165	165
1993	MACINNES ST - 36TH AVE TO TUDOR RD	3			220	220
1993	STRAWBERRY RD - JEWEL LAKE RD TO NORTHWOOD DR	4			145	145
1993	BRAGAW ST - HUFFMAN RD TO DEARMOUN RD	5			65	65
1993	LAKE OTIS PKWY - O'MALLEY RD TO CHINDOK AVE	6	1,000			1,000
1993	BAXTER RD - NORTHERN LIGHTS BLVD TO TUDOR RD	7		1,500		1,500
1993	LAKESHORE DR - AERO AVE TO WISCONSIN ST	8	360	1,840		2,200

MUNICIPALITY OF ANCHORAGE  
CAPITAL IMPROVEMENT PROGRAM  
PRIORITY LIST FOR Public Works  
DOLLARS IN (000S)

YEAR	PROJECT TITLE	DEPT PRIORITY	GO BONDS	STATE GRANTS	OTHER SOURCES	TOTAL REQUEST
1993	HILAND RD (PHASE II) - MILE POST 3.7 TO 3.8	9		615	205	820
1993	ROAD AND DRAINAGE SYSTEM REHABILITATION	10	1,500	3,500		5,000
1993	CHIP SEAL SURFACING	11	500	1,167		1,667
1993	ASSESSMENT DISTRICTS	12	510	1,190		1,700
1993	DISTRICTS 23,24,25,&26 RSA (CBERRRSA)	13		1,669	715	2,384
1993	DENALI ST RID - 40TH AVE TO TUDOR RD	14	250	720	470	1,440
1993	70TH AND 71ST AVES AREA RID	15		500		500
1993	NEVILLA PARK AREA RID	16	120	410	290	820
1993	WICKERSHAM PARK SUBDIVISION AREA	17		400		400
1993	ROVENNA ST - 70TH AVE TO 76TH AVE	18		540		540
1993	DENALI ST-NORTHERN LIGHTS BLVD TO BENSON BLVD	19	15	45		60
1993	GREENDALE ST - 17TH AVE TO 20TH AVE	20	35	105		140
1993	APOLLO DR AND CIR - SATURN CIR TO LUNAR DR	21	78	182		260
1993	4TH AVE - "A" ST TO POST RD	22	108	252		360
1993	STATE ST - 16TH AVE TO 20TH AVE	23	48	112		160
1993	BRAGAW ST - ABBOTT RD TO D'MALLEY RD	24	200	467		667
1993	STRAWBERRY RD - ARCTIC BLVD TO "C" ST	25	96	224		320
1993	3RD AVE - GAMBELL ST TO POST RD	26	60	140		200
1993	WAGNER ESTATES SUBDIVISION AREA	27		770		770
1993	CORDOVA ST - 9TH AVE TO 15TH AVE	28	60	140		200
1993	DISTRICT 9 RSA (GIROWOOD)	29		100	100	200
1993	DISTRICT 18 LRSA (HILLSIDE)	30		200	200	400
1993	DISTRICT 22 LRSA (CAMPBELL/STUCKAGAIN)	31		50	50	100
1993	LORE RD (76TH AVE) - NEW SEWARD HWY TO LAKE	32	1,200	2,800		4,000
1993	WESTWOOD DR - NORTHERN LIGHTS BLVD TO	33	72	168		240
1993	COUNTRYWOODS DR AND HARVEST CIR - NORTHWOOD	34	140	520		660
1993	HOOD CT - WESTWOOD DR TO WESTWOOD DR	35	108	252		360
1993	BROADMOOR ESTATES SUBDIVISION AREA	36	386	900		1,286
1993	53RD AVE - ARCTIC BLVD TO EAST END	37	162	378		540
1993	72ND AVE - MEADOW DR TO BASEL ST	38	288	672		960
1993	TOWN AND COUNTRY ESTATES SUBDIVISION AREA	39	150	350		500
1993	CAMPBELL WOODS SUBDIVISION	40	346	808		1,154
1993	HARVARD AVE - LOOP ST TO ANDERSON ST	41		400		400
1993	LAKE OTIS PKWY - TUDOR RD TO HUFFMAN RD	42		7,000		7,000
1993	68TH AVE - LAKE OTIS PKWY TO ABBOTT LOOP RD	43	1,076	2,511		3,587
1993	40TH AVE - A ST TO DENALI ST	44	810	1,890		2,700
	CATEGORY TOTAL		9,678	35,487	2,870	48,035

CATEGORY: Safety Improvements

1993	ANCHORAGE SIGNAL SYSTEM RE-TIMING	1			300	300
1993	ANCHORAGE SIGNAL SYSTEM UPGRADE	2	500	1,167		1,667
1993	NORTHERN LIGHTS BLVD - ARCA CROSSING EAST OF	3	6	14		20
1993	NORTHERN LIGHTS BLVD AT NICHOLS ST	4			178	178
1993	10TH AVE - MULDOON RD TO VALLEY ST	5			110	110
1993	DEBARR RD AT BRAGAW ST	6			290	290
1993	LAKE GEORGE DR - CHANDALAR DR TO NORTHERN	7			200	200
1993	EAGLE RIVER SIGNAL SYSTEM UPGRADE	8			100	100

MUNICIPALITY OF ANCHORAGE  
CAPITAL IMPROVEMENT PROGRAM  
PRIORITY LIST FOR Public Works  
DOLLARS IN (000S)

YEAR	PROJECT TITLE	DEPT PRIORITY	GO BONDS	STATE GRANTS	OTHER SOURCES	TOTAL REQUEST
1993	HUFFMAN RD AT BRANSON ST	9			533	533
1993	REKA DR - BRAGAW ST TO RUSSIAN JACK DR	10			140	140
1993	TUDOR RD - BRAGAW ST TO TUDOR CENTER DR	11			222	222
1993	TUDOR RD AT TUDOR CENTER DR	12			445	445
1993	C ST AT 76TH AVE	13			650	650
1993	15TH AVE - "L" ST TO ORCA ST	14			889	889
1993	CRAIG DR - BEAVER PL TO NUNAKA VALLEY SCHOOL	15			60	60
1993	BARRIER FREE SIDEWALKS	16	72	168		240
1993	ARDSA ILLUMINATION	17	30	70		100
CATEGORY TOTAL			608	1,419	4,117	6,144

CATEGORY: Drainage - Treatment

1993	COMMERCIAL DR AND VIKING DR AREA	1		210		210
1993	GOVERNMENT HILL AREA	2		140		140
1993	97TH AVE AND C ST	3			1,665	1,665
1993	BAXTER BOG AT LUNAR DR	4	120	120		240
1993	OTIS LAKE AT STANFORD DR	5	120	120		240
1993	NEW SEWARD HWY FRONTAGE ROAD AND DIMOND BLVD	6			890	890
1993	SANDLEWOOD ST AND LITTLE CAMPBELL	7			560	560
1993	SHIP CREEK AT POST RD	8	120	120		240
1993	CHESTER CREEK AT EAGLE ST	9	150	150		300
1993	SAND LAKE AT SPORTSMAN DR	10	120	120		240
1993	SHIP CREEK AT TRADE CENTER	11	120	120		240
1993	SHIP CREEK AT C ST	12	150	150		300
1993	BAYSHORE LAKE	13	150	150		300
CATEGORY TOTAL			1,050	1,400	3,115	5,565
DEPARTMENT TOTAL FOR 1993			15,000	49,050	10,662	74,712
TOTAL FOR 1993			15,000	49,050	10,662	74,712

CATEGORY: Drainage - Collection

1994	FISH CREEK STORM - ARCTIC BLVD TO "C" ST	1	250	750		1,000
1994	HEAT TAPE UPGRADES	2	40	120		160
1994	CHESTER CREEK - WESTCHESTER LAGOON	3	150	450		600
1994	MINNESOTA DR - RESSEL AVE TO STRAWBERRY RD	4	200	600		800
1994	97TH AVE - ARCTIC BLVD TO INDEPENDENCE PARK	5	180	420		600
1994	FISH CREEK - MCRAE RD TO CHUGACH WAY	6	150	450		600
1994	HOOD CREEK STORM - LAKE HOOD TO COOK INLET	7	150	450		600
1994	COLLEGE VILLAGE SUBDIVISION AREA	8	240	560		800
1994	WEST BLUFF DR - OCEAN DOCK RD TO BROWN ST	9	190	595		785
1994	LOWER HILLSIDE AREA	10		250		250
1994	KIMBERLIE CT AREA	11	60	180		240
1994	WESTCHESTER LAGOON	12	150	450		600

MUNICIPALITY OF ANCHORAGE  
CAPITAL IMPROVEMENT PROGRAM  
PRIORITY LIST FOR Public Works  
DOLLARS IN (000S)

YEAR	PROJECT TITLE	DEPT PRIORITY	GO BONDS	STATE GRANTS	OTHER SOURCES	TOTAL REQUEST
1994	WESLEYAN DR AND MILLS DR AREA	13	200	600		800
1994	GAMBELL ST - 112TH AVE TO KLATT RD	14	50	150		200
CATEGORY TOTAL			2,010	6,025		8,035

CATEGORY: Public Works Miscellaneous

1994	HEAVY EQUIPMENT FOR ROAD AND DRAINAGE	1	1,200			1,200
1994	ANCHORAGE MEMORIAL PARK CEMETERY	2		22		22
CATEGORY TOTAL			1,200	22		1,222

CATEGORY: P.W. Non-Capital Legislative

1994	NATIONAL POLLUTION DISCHARGE ELIMINATION	1		300		300
CATEGORY TOTAL				300		300

CATEGORY: Roadway Improvements

1994	ARCTIC BLVD - RASPBERRY RD TO DIMOND BLVD	1			8,430	8,430
1994	WISCONSIN ST - NORTHERN LIGHTS BLVD TO 43RD	2			1,500	1,500
1994	MACINNES ST - 36TH AVE TO TUDOR RD	3			2,000	2,000
1994	STRAWBERRY RD - JEWEL LAKE RD TO NORTHWOOD DR	4			1,300	1,300
1994	BRAGAW ST - HUFFMAN RD TO DEARMOUN RD	5			550	550
1994	EKLUTNA RIVER BRIDGE AT OLD GLENN HWY	6			1,222	1,222
1994	KLATT RD - SOUTHPORT DR TO C ST	7	990	2,310		3,300
1994	35TH AVE AND MCRAE ST - WISCONSIN ST TO	8	1,172	3,516		4,688
1994	DEARMOUN RD - WESTWIND DR TO ELMORE DR	9		2,400		2,400
1994	HUFFMAN RD - TIMBERLANE DR TO JOHN'S RD	10	125	375		500
1994	CITATION RD - EAGLE RIVER LOOP TO	11		1,200	300	1,500
1994	ROAD AND DRAINAGE SYSTEM REHABILITATION	12	1,500	3,500		5,000
1994	CHIP SEAL SURFACING	13	250	750		1,000
1994	ASSESSMENT DISTRICTS	14	500	1,500		2,000
1994	DISTRICTS 23,24,25,&26 RSA (CBERRRSA)	15		204	68	272
1994	CORDOVA ST - 48TH AVE TO INTERNATIONAL	16	114	342		456
1994	48TH AVE - CORDOVA ST TO FAIRBANKS ST	17	96	288		384
1994	LAKE OTIS PKWY - CHINOOK AVE TO HUFFMAN RD	18	50	150		200
1994	BARONOFF AVE - EAST EAGLE RIVER LOOP RD TO	19		1,288	552	1,840
1994	WAGNER ESTATES SUBDIVISION AREA	20	325	975		1,300
1994	BROADMOOR ESTATES SUBDIVISION AREA	21	200	600		800
1994	CAMPBELL WOODS SUBDIVISION	22	160	480		640
1994	DISTRICT 22 LRSA (CAMPBELL/STUCKAGAIN)	23		50	50	100
1994	DISTRICT 18 LRSA (HILLSIDE)	24		200	200	400
1994	DISTRICT 9 RSA (GIRDWOOD)	25		100	100	200
1994	NORTHWOOD DR - 88TH AVE TO DIMOND BLVD	26	1,575	4,725		6,300
1994	KING ST - DIMOND BLVD TO 100TH AVE	27	700	2,100		2,800



MUNICIPALITY OF ANCHORAGE  
CAPITAL IMPROVEMENT PROGRAM  
PRIORITY LIST FOR Public Works  
DOLLARS IN (000S)

YEAR	PROJECT TITLE	DEPT PRIORITY	GO BONDS	STATE GRANTS	OTHER SOURCES	TOTAL REQUEST
1994	HOLLYWOOD DR - LOOP RD TO IVY ST	28	45	135		180
1994	OLD MULDOON RD - MULDOON RD TO 36TH AVE	29	20	60		80
1994	3RD AVE - "L" ST TO "E" ST	30	40	120		160
1994	FIREWEED LN - SPENARD RD TO ARCTIC BLVD	31	30	90		120
1994	OLD SEWARD HWY - 32ND AVE TO TUDOR RD	32	90	270		360
1994	5TH AVE - I ST TO E ST	33	35	105		140
1994	BURLWOOD DR - OAKWOOD DR TO 72ND AVE	34	140	420		560
1994	EMMANUEL DR - CHECKMATE DR TO BONIFACE RD	35	25	75		100
1994	CHECKMATE DR - EMMANUEL DR TO TUDOR RD	36	40	120		160
1994	DEVONSHIRE SUBDIVISION AREA	37	180	540		720
1994	NORTHERN LIGHTS BLVD - POSTMARK DR TO	38	2,555	7,665		10,220
1994	TAHOE DR - NORTH POINT DR TO NORTHPOINT DR	39	50	150		200
1994	54TH AVE - ARCTIC BLVD TO EAST END	40	135	405		540
1994	INGRA ST - 3RD AVE TO 5TH AVE	41	15	45		60
1994	STRAWBERRY RD - CHAD ST TO ARCTIC BLVD	42	40	120		160
1994	DENALI ST - BENSON BLVD TO 36TH AVE	43	45	135		180
1994	88TH AVE - SOUTHVUE DR TO ARLENE ST	44	15	45		60
1994	MARINER DR - JOHNS RD TO KAYAK DR	45	40	120		160
1994	BRANT WAY - HAMILTON DR TO DARE AVE	46	45	135		180
1994	CARAVELLE DR - RASPBERRY RD TO HUNTER DR	47	20	60		80
CATEGORY TOTAL			11,362	37,868	16,272	65,502

CATEGORY: Safety Improvements

1994	ANCHORAGE SIGNAL SYSTEM RE-TIMING	1			300	300
1994	ANCHORAGE SIGNAL SYSTEM UPGRADE	2	250	750		1,000
1994	NORTHERN LIGHTS BLVD AT UAA DR	3			80	80
1994	AIRPORT HEIGHTS DR AND GLENN HWY	4			445	445
1994	KLONDIKE STREET - PINE ST TO WONDER PARK	5			120	120
1994	16TH AVE - LAKE OTIS PKWY TO SUNRISE DR	6	15	45		60
1994	LEE ST - EAGLE RIVER RD TO GRUENING JR HIGH	7			40	40
1994	BRAGAW ST - 4TH AVE TO WILLAWA SCHOOL	8			200	200
1994	BRAGAW ST - DEBARR RD TO 20TH AVE	9			1,100	1,100
1994	SPENARD RD AT BENSON BLVD	10			670	670
1994	ABBOTT RD AT ABBOTT LOOP RD	11			225	225
1994	MEADOW CREEK DR - CHAIN OF ROCK ST TO OLD	12			250	250
1994	SOUTH ANCHORAGE SIGNAL SYSTEM CONNECTION	13			223	223
1994	ARCTIC BLVD AT INTERNATIONAL AIRPORT RD	14			446	446
1994	ARCTIC BLVD AT TUDOR RD	15			500	500
1994	BRAGAW ST AT PROVIDENCE DR	16			223	223
1994	DEBARR RD AT BRAGAW ST	17			545	545
1994	BARRIER FREE SIDEWALKS	18	60	180		240
1994	ARDSA ILLUMINATION	19	25	75		100
1994	E ST - 2ND AVE TO ALASKA RAILROAD DEPOT	20		27	273	300
CATEGORY TOTAL			350	1,077	5,640	7,067

MUNICIPALITY OF ANCHORAGE  
CAPITAL IMPROVEMENT PROGRAM  
PRIORITY LIST FOR Public Works  
DOLLARS IN (000S)

YEAR	PROJECT TITLE	DEPT PRIORITY	GO BONDS	STATE GRANTS	OTHER SOURCES	TOTAL REQUEST
CATEGORY: Drainage - Treatment						
1994	NEW SEWARD HWY FRONTAGE ROAD AND DIMOND BLVD	1			1,200	1,200
1994	CAMPBELL CREEK AT MINNESOTA DR	2			560	560
1994	CAMPBELL CREEK AT C STREET	3			1,335	1,335
1994	HILLSTRAND POND	4	78	234		312
CATEGORY TOTAL			78	234	3,095	3,407
DEPARTMENT TOTAL FOR 1994			15,000	45,526	25,007	85,533
TOTAL FOR 1994			15,000	45,526	25,007	85,533

CATEGORY: Drainage - Collection						
1995	WESTCHESTER LAGOON	1	150	450		600
1995	97TH AVE - ARCTIC BLVD TO INDEPENDENCE PARK	2	180	420		600
1995	CHESTER CREEK - WESTCHESTER LAGOON	3	150	450		600
1995	HOOD CREEK STORM - LAKE HOOD TO COOK INLET	4	150	450		600
1995	FURROW CREEK - TURNAGAIN ARM TO OLD SEWARD HWY	5	150	450		600
1995	LAKE OTIS INDUSTRIAL CENTER AREA	6	125	375		500
1995	LOWER HILLSIDE AREA	7		250		250
1995	MCLIN CT - MCLIN CT TO 72ND AVE	8	10	30		40
1995	88TH AVE - WINCHESTER ST TO SOUTH CIRCLE DR	9	150	450		600
1995	LITTLE CAMPBELL CREEK - SOUTH FORK AREA	10	50	150		200
1995	12TH AVE - WEST END TO TURPIN	11	45	135		180
CATEGORY TOTAL			1,160	3,610		4,770

CATEGORY: Public Works Miscellaneous						
1995	HEAVY EQUIPMENT FOR ROAD AND DRAINAGE	1	1,200			1,200
1995	ANCHORAGE MEMORIAL PARK CEMETERY	2		76		76
CATEGORY TOTAL			1,200	76		1,276

CATEGORY: Roadway Improvements						
1995	ARCTIC BLVD - RASPBERRY RD TO DIMOND BLVD	1			3,330	3,330
1995	BRAGAW ST - HUFFMAN RD TO DEARMOUN RD	2			1,700	1,700
1995	WHITNEY RD - OCEAN DOCK RD TO POST RD	3	1,000	3,000		4,000
1995	INDEPENDENCE DR - COLONY LP TO O'MALLEY RD	4	125	375		500
1995	36TH AVE - PATTERSON ST TO MULDOON RD	5	503	1,509		2,012
1995	VICTOR RD - DIMOND BLVD TO 100TH AVE	6	490	1,470		1,960
1995	BAXTER RD - MCGILL ST TO NORTHERN LIGHTS	7	480	1,120		1,600
1995	PATTERSON ST - NORTHERN LIGHTS BLVD TO TUDOR	8	900	2,700		3,600

MUNICIPALITY OF ANCHORAGE  
CAPITAL IMPROVEMENT PROGRAM  
PRIORITY LIST FOR Public Works  
DOLLARS IN (000S)

YEAR	PROJECT TITLE	DEPT PRIORITY	GO BONDS	STATE GRANTS	OTHER SOURCES	TOTAL REQUEST
1995	KING ST - DIMOND BLVD TO 100TH AVE	9	530	1,590		2,120
1995	88TH AVE - HARTZELL RD TO LAKE OTIS PKWY	10		2,200		2,200
1995	NORTHERN LIGHTS BLVD - POSTMARK DR TO	11	1,400	4,200		5,600
1995	ROAD AND DRAINAGE SYSTEM REHABILITATION	12	2,500	7,500		10,000
1995	CHIP SEAL SURFACING	13	875	2,625		3,500
1995	ASSESSMENT DISTRICTS	14	500	1,500		2,000
1995	DISTRICTS 23,24,25,&26 RSA (CBERRRSA)	15		945	315	1,260
1995	CAMPBELL WOODS SUBDIVISION	16	160	480		640
1995	CITATION RD - EAGLE RIVER LOOP TO	17		1,410	470	1,880
1995	DEVONSHIRE SUBDIVISION AREA	18	180	540		720
1995	KLATT RD - C ST TO OLD SEWARD HWY	19	700	2,100		2,800
1995	OAKWOOD DR - 68TH AVE TO BURLWOOD DR	20	130	390		520
1995	QUEENSGATE SUBDIVISION AREA	21	160	480		640
1995	SPRUCE HEIGHTS SUBDIVISION AREA	22	200	600		800
1995	E ST - 10TH AVE TO 15TH AVE	23	33	99		132
1995	DISTRICT 9 RSA (GIRDWOOD)	24		100	100	200
1995	DISTRICT 18 LRSA (HILLSIDE)	25		200	200	400
1995	DISTRICT 22 LRSA (CAMPBELL/STUCKAGAIN)	26		50	50	100
1995	CRANBERRY RD/PLEASANT RD - STRAWBERRY	27	45	135		180
1995	HILAND RD (PHASE III) - FIRE STATION TO	28		405	135	540
1995	ARLENE ST - 84TH AVE TO 88TH AVE	29	45	135		180
1995	TURNAGAIN BLVD - 35TH AVE TO SPENARD RD	30	40	120		160
1995	RASPBERRY RD - KILIAK PL TO TANAINA DR	31	10	30		40
1995	BRAGAW ST - MCPHEE AVE TO MOUNTAIN VIEW DR	32	40	120		160
1995	84TH AVE - LAKE OTIS PKWY TO HENRY CIR	33	10	30		40
1995	TANAINA DR - KITLISHA DR TO EAST END	34	15	45		60
1995	TURNAGAIN BLVD - NORTHERN LIGHTS BLVD	35	50	150		200
1995	PENLAND PKWY - AIRPORT HEIGHTS RD TO	36	45	135		180
1995	88TH AVE - CRANBERRY ST TO ARLENE ST	37	29	87		116
1995	ROSILAND LP - 83TH AVE TO CARTER CIR	38	20	60		80
1995	32ND AVE - MULDOON RD TO BROOKRIDGE CIR	39	35	105		140
1995	PETTIS RD - BONNIE JEAN DR TO ELLEN AVE	40	50	150		200
1995	HOLLY ST - RASPBERRY RD TO CRANBERRY ST	41	60	180		240
1995	DUNKIRK DR - RASPBERRY RD TO WINDSOR ST	42	30	90		120
1995	WARFIELD PL - DUNKIRK DR TO LINDEN DR	43	30	90		120
	CATEGORY TOTAL		11,420	39,250	6,300	56,970

CATEGORY: Safety Improvements

1995	ANCHORAGE SIGNAL SYSTEM RE-TIMING	1			300	300
1995	ANCHORAGE SIGNAL SYSTEM UPGRADE	2	250	750		1,000
1995	SPENARD RD AT 36TH AVE	3			670	670
1995	SUNFLOWER DR - NORTHERN LIGHTS BLVD TO	4			60	60
1995	CRANBERRY ST - RASPBERRY RD TO GLADYS WOOD	5			100	100
1995	15TH AVE - "L" ST TO ORCA ST	6			1,620	1,620
1995	100TH AVE AT VICTOR RD	7			445	445
1995	BARRIER FREE SIDEWALKS	8	60	180		240
1995	ARDSA ILLUMINATION	9	25	75		100

MUNICIPALITY OF ANCHORAGE  
CAPITAL IMPROVEMENT PROGRAM  
PRIORITY LIST FOR Public Works  
DOLLARS IN (000S)

YEAR	PROJECT TITLE	DEPT PRIORITY	GO BONDS	STATE GRANTS	OTHER SOURCES	TOTAL REQUEST
1995	E ST - 2ND AVE TO ALASKA RAILROAD DEPOT	10		27	273	300
CATEGORY TOTAL			335	1,032	3,468	4,835
CATEGORY: Drainage - Treatment						
1995	ESSEX SQUARE AREA	1			445	445
1995	CAMPBELL CREEK AT GREENHILL WAY	2			725	725
1995	SANDLEWOOD ST AND LITTLE CAMPBELL	3			1,775	1,775
1995	HILLSTRAND POND	4	690	2,070		2,760
1995	SHIP CREEK WEST OF C ST	5	75	225		300
1995	CHESTER CREEK AT C ST - SOUTH SIDE	6	60	180		240
1995	FISH CREEK AT WILLOW ST	7	60	180		240
CATEGORY TOTAL			885	2,655	2,945	6,485
DEPARTMENT TOTAL FOR 1995			15,000	46,623	12,713	74,336
TOTAL FOR 1995			15,000	46,623	12,713	74,336

CATEGORY: Drainage - Collection

1996	LAKE OTIS INDUSTRIAL CENTER AREA	1	125	375		500
1996	88TH AVE - WINCHESTER ST TO SOUTH CIRCLE DR	2	150	450		600
1996	LITTLE CAMPBELL CREEK - NORTH FORK AT OLD	3	30	90		120
1996	LOWER HILLSIDE AREA	4		250		250
1996	LITTLE CAMPBELL CREEK - NATHAN DR TO	5	40	120		160
1996	SUNRISE DR AND 20TH AVE AREA	6	50	150		200
1996	TIKISHLA ST AREA	7	45	135		180
1996	O'MALLEY RD - NEW SEWARD HWY TO CANGE ST	8	150	450		600
1996	COLLINS WAY PHASE II	9	125	375		500
1996	LITTLE CAMPBELL CREEK AT 66TH AVE	10	75	225		300
1996	OCEANVIEW DR - ALASKA RAILROAD TO GULF CIR	11	115	345		460
1996	ROSEMARY ST - 20TH AVE TO CHESTER CREEK	12	100	300		400
1996	72ND AVE - BAILEY DR TO SAND LAKE RD	13	110	330		440
1996	OPAL CIR AND RUBY DR	14	40	120		160
CATEGORY TOTAL			1,155	3,715		4,870

CATEGORY: Public Works Miscellaneous

1996	HEAVY EQUIPMENT FOR ROAD AND DRAINAGE	1	1,500			1,500
1996	ANCHORAGE MEMORIAL PARK CEMETERY	2		11		11
CATEGORY TOTAL			1,500	11		1,511

MUNICIPALITY OF ANCHORAGE  
CAPITAL IMPROVEMENT PROGRAM  
PRIORITY LIST FOR Public Works  
DOLLARS IN (000S)

YEAR	PROJECT TITLE	DEPT PRIORITY	GO BONDS	STATE GRANTS	OTHER SOURCES	TOTAL REQUEST
CATEGORY: Roadway Improvements						
1996	WISCONSIN ST - NORTHERN LIGHTS BLVD TO 43RD	1			3,600	3,600
1996	BRAGAW ST - HUFFMAN RD TO DEARMOUN RD	2			2,100	2,100
1996	ARCTIC BLVD - DIMOND BLVD TO 100TH AVE	3	600	1,800		2,400
1996	92ND AVE - MINNESOTA DR TO KING ST	4	525	1,575		2,100
1996	AERD AVE - COSMOS DR TO LAKESHORE DR	5	450	1,350		1,800
1996	LAKE OTIS PKWY - 15TH AVE TO NORTHERN LIGHTS	6	1,350	4,050		5,400
1996	BRAGAW ST - ABBOTT RD TO O'MALLEY RD	7	875	2,625		3,500
1996	HUFFMAN RD - BIRCH RD TO HILLSIDE DR	8		200		200
1996	OCEAN DOCK RD - GULL AVE TO A/C COUPLET	9	1,100	3,300		4,400
1996	100TH AVE - MINNESOTA DR TO OLD SEWARD	10	525	1,575		2,100
1996	ROAD AND DRAINAGE SYSTEM REHABILITATION	11	2,500	7,500		10,000
1996	CHIP SEAL SURFACING	12	1,000	3,000		4,000
1996	ASSESSMENT DISTRICTS	13	500	1,500		2,000
1996	DISTRICTS 23,24,25,&26 RSA (CBERRRSA)	14		2,760	920	3,680
1996	BRINK SUBDIVISION AREA	15	274	822		1,096
1996	BIRCH RD - ABBOTT RD TO O'MALLEY RD	16		4,600		4,600
1996	QUEENSGATE SUBDIVISION AREA	17	410	1,230		1,640
1996	WESLEYAN DR - NORTHERN LIGHTS BLVD TO	18	100	300		400
1996	1ST AVE AND CHRISTENSEN DR - C ST TO 3RD AVE	19	50	150		200
1996	DISTRICT 9 RSA (GIRDWOOD)	20		100	100	200
1996	DISTRICT 18 LRSA (HILLSIDE)	21		200	200	400
1996	DISTRICT 22 LRSA (CAMPBELL/STUCKAGAIN)	22		50	50	100
1996	LEDORA CIR - MARY AVE TO WEST END	23	40	120		160
1996	ARKANSAS DR - MCRAE RD TO SPENARD RD	24	160	480		640
1996	CAMPBELL WOODS SUBDIVISION	25	205	615		820
1996	HIGH VIEW DR - OCEANVIEW DR TO OCEANVIEW DR	26	50	150		200
1996	NORA DR - OCEANVIEW DR TO BOUNTY DR	27	50	150		200
1996	41ST AVE AND LYNN DR - CHECKMATE DR TO	28	120	360		480
1996	OTTER PL - 16TH AVE TO SHERWOOD AVE	29	130	390		520
1996	4TH AVE AND BOLIN ST - CHERRY ST TO DUBEN AVE	30	100	300		400
1996	CAMPBELL TERRACE SUBDIVISION AREA	31	100	300		400
1996	KING ST - 76TH AVE TO DIMOND BLVD	32	85	255		340
1996	LANG ST - KLATT RD TO O'MALLEY RD	33	50	150		200
1996	CARAVELLE DR AND THEIL CT - THEIL CT TO	34	30	90		120
1996	BAYSHORE DR - 100TH AVE TO MARATHON ST	35	60	180		240
1996	H ST - 3RD AVE TO 9TH AVE	36	45	135		180
1996	20TH AVE - PATTERSON ST TO CHESTER CREEK	37	15	45		60
1996	EAGLE ST - FIREWEED LN TO NORTHERN LIGHTS BVD	38	10	30		40
1996	PATTERSON CT - PATTERSON ST TO PATTERSON ST	39	15	45		60
1996	MENTRA ST - STRAWBERRY RD TO 82ND AVE	40	35	105		140
1996	BLUFF DR - LOOP ST TO RICHARDSON VISTA ST	41	50	150		200
1996	HIGHLANDER DR - ARCTIC BLVD TO ARCTIC BLVD	42	150	450		600
	CATEGORY TOTAL		11,759	43,187	6,970	61,916

CATEGORY: Safety Improvements

MUNICIPALITY OF ANCHORAGE  
CAPITAL IMPROVEMENT PROGRAM  
PRIORITY LIST FOR Public Works  
DOLLARS IN (000S)

YEAR	PROJECT TITLE	DEPT PRIORITY	GO BONDS	STATE GRANTS	OTHER SOURCES	TOTAL REQUEST
1996	ANCHORAGE SIGNAL SYSTEM UPGRADE	1	250	750		1,000
1996	15TH AVE - "L" ST TO ORCA ST	2			2,330	2,330
1996	AIRPORT HEIGHTS DR AND GLENN HWY	3			667	667
1996	TURNAGAIN ELEMENTARY SCHOOL ACCESS - HALEYS	4			40	40
1996	RUSSIAN JACK ELEMENTARY SCHOOL ACCESS -	5			40	40
1996	BARRIER FREE SIDEWALKS	6	60	180		240
1996	ARDSA ILLUMINATION	7	25	75		100
1996	E ST - 2ND AVE TO ALASKA RAILROAD DEPOT	8		27	273	300
CATEGORY TOTAL			335	1,032	3,350	4,717

CATEGORY: Drainage - Treatment

1996	NEW SEWARD HWY FRONTAGE ROAD AND DIMOND BLVD	1			1,100	1,100
1996	CAMPBELL CREEK AT MINNESOTA DR	2			780	780
1996	CHESTER CREEK AT A STREET	3	60	180		240
1996	BAYSHORE LAKE	4			670	670
1996	CHESTER CREEK AT BUNKER ST	5	60	180		240
1996	CHESTER CREEK AT MINNESOTA DR	6	60	180		240
1996	FISH CREEK AT IOWA DR	7	60	180		240
CATEGORY TOTAL			240	720	2,550	3,510

DEPARTMENT TOTAL FOR 1996

TOTAL FOR 1996

14,989	48,665	12,870	76,524
14,989	48,665	12,870	76,524

CATEGORY: Drainage - Collection

1997	LAKE OTIS INDUSTRIAL CENTER AREA	1	125	375		500
1997	O'MALLEY RD - NEW SEWARD HWY TO CANGE ST	2	150	450		600
1997	LITTLE CAMPBELL CREEK - NORTH FORK AT 68TH	3	40	120		160
1997	LOWER HILLSIDE AREA	4		250		250
1997	RIO GRANDE - LAKE OTIS PKWY TO HACIENDA DR	5	60	180		240
1997	O'BRIEN ST - 64TH AVE TO 68TH AVE	6	165	495		660
1997	SILVER FOX LN - BRANDON DR TO OLD SEWARD HWY	7	125	375		500
1997	SKYWAY PARK ESTATES SUBDIVISION AREA	8	115	345		460
1997	80TH AVE, SPRUCE ST, 84TH AVE - LAKE OTIS	9	150	450		600
1997	WESTGATE PARK SUBDIVISION AREA	10	100	300		400
1997	30TH AVE - SUNFLOWER ST TO ROSE ST	11	50	150		200
1997	KLUANE AVE AT CHESTER CREEK	12	40	120		160
CATEGORY TOTAL			1,120	3,610		4,730

CATEGORY: Public Works Miscellaneous

MUNICIPALITY OF ANCHORAGE  
CAPITAL IMPROVEMENT PROGRAM  
PRIORITY LIST FOR Public Works  
DOLLARS IN (000S)

YEAR	PROJECT TITLE	DEPT PRIORITY	GO BONDS	STATE GRANTS	OTHER SOURCES	TOTAL REQUEST
1997	HEAVY EQUIPMENT FOR ROAD AND DRAINAGE	1	1,500			1,500
1997	ANCHORAGE MEMORIAL PARK CEMETERY	2		22		22
CATEGORY TOTAL			1,500	22		1,522

CATEGORY: Roadway Improvements

1997	STRAWBERRY RD - JEWEL LAKE RD TO NORTHWOOD DR	1			4,150	4,150
1997	ARCTIC BLVD - DIMOND BLVD TO 100TH AVE	2	550	1,650		2,200
1997	NORTHWOOD DR - SPENARD RD TO INTERNATIONAL	3	1,165	3,495		4,660
1997	100TH AVE - MINNESOTA DR TO OLD SEWARD	4	525	1,575		2,100
1997	ARLENE ST - 88TH AVE TO DIMOND BLVD	5	420	1,260		1,680
1997	HUFFMAN RD - JOHNS RD TO OLD SEWARD HWY	6	775	2,325		3,100
1997	SOUTHPORT BLVD - WASHINGTON ST TO KLATT RD	7	800	2,400		3,200
1997	36TH AVE - LOIS DR TO MINNESOTA DR	8	300	900		1,200
1997	PINE ST - DEBARR RD TO 20TH AVE	9	600	1,800		2,400
1997	POST RD - 3RD AVE TO REEVE BLVD	10	1,300	3,900		5,200
1997	HUFFMAN RD - BIRCH RD TO HILLSIDE DR	11		8,000		8,000
1997	ROAD AND DRAINAGE SYSTEM REHABILITATION	12	2,500	7,500		10,000
1997	CHIP SEAL SURFACING	13	1,000	3,000		4,000
1997	ASSESSMENT DISTRICTS	14	500	1,500		2,000
1997	DISTRICTS 23,24,25,&26 RSA (CBERRRSA)	15		2,760	920	3,680
1997	BONNIE JEAN DR - MARY ST TO EAST END	16	90	270		360
1997	6TH AVE - FAIRBANKS ST TO JUNEAU ST	17	25	75		100
1997	WINDSOR PL - DUNKIRK DR TO LINDEN DR	18	10	30		40
1997	LEAWOOD MANOR SUBDIVISION AREA	19	125	375		500
1997	DISTRICT 9 RSA (GIRDWOOD)	20		100	100	200
1997	DISTRICT 18 LRSA (HILLSIDE)	21		200	200	400
1997	DISTRICT 22 LRSA (CAMPBELL/STUCKAGAIN)	22		50	50	100
1997	10TH AVE - L ST TO E ST	23	40	120		160
1997	PARKSIDE DR - SITKA ST TO EYEBROW	24	30	90		120
CATEGORY TOTAL			10,755	43,375	5,420	59,550

CATEGORY: Safety Improvements

1997	ANCHORAGE SIGNAL SYSTEM UPGRADE	1	400	1,200		1,600
1997	BRAGAW ST - O'MALLEY RD TO HUFFMAN RD	2			480	480
1997	SPENARD RD AT 36TH AVE	3			670	670
1997	SMALDON ST - GLADYS WOOD ELEMENTARY TO	4			60	60
1997	TUDOR ELEMENTARY SCHOOL TO NEW SEWARD HWY	5			80	80
1997	AIRPORT HEIGHTS SCHOOL STAIRS	6			100	100
1997	STRAWBERRY RD AT JEWEL LAKE RD	7			270	270
1997	BARRIER FREE SIDEWALKS	8	60	180		240
1997	ARDSA ILLUMINATION	9	25	75		100
CATEGORY TOTAL			485	1,455	1,660	3,600

MUNICIPALITY OF ANCHORAGE  
CAPITAL IMPROVEMENT PROGRAM  
PRIORITY LIST FOR Public Works  
DOLLARS IN (000S)

YEAR	PROJECT TITLE	DEPT PRIORITY	GO BONDS	STATE GRANTS	OTHER SOURCES	TOTAL REQUEST
CATEGORY: Drainage - Treatment						
1997	CAMPBELL CREEK AT C STREET	1			1,385	1,385
1997	CAMPBELL CREEK AT GREENHILL WAY	2			1,555	1,555
1997	NADINE ST AND BOTH AREA	3	150	450		600
1997	BAXTER BOG AT TAYSHEE CIR	4	60	180		240
1997	OLD SEWARD HWY AT 74TH AVE #1 AREA	5	300	900		1,200
1997	ROSALIND LOOP AREA	6	60	180		240
1997	BOTH AVE AND GREENWOOD ST AREA	7	450	1,350		1,800
1997	FISH CREEK AT 34TH AVE AND TURNAGAIN BLVD	8	60	180		240
1997	CHESTER CREEK AT ARCTIC BLVD - NORTH SIDE	9	60	180		240
	CATEGORY TOTAL		1,140	3,420	2,940	7,500
	DEPARTMENT TOTAL FOR 1997		15,000	51,882	10,020	76,902
	TOTAL FOR 1997		15,000	51,882	10,020	76,902

CATEGORY: Drainage - Collection

1998	BOTH AVE, SPRUCE ST, BATH AVE - LAKE OTIS	1	150	450		600
1998	LITTLE CAMPBELL CREEK - NORTH FORK AT	2	185	555		740
1998	LOWER HILLSIDE AREA	3		250		250
1998	WHITEHALL ST - RASPBERRY RD TO CARAVELLE DR	4	65	195		260
1998	C ST - 91ST AVE TO 97TH AVE	5	90	270		360
1998	3RD AVE - GAMBELL ST TO SHIP CREEK	6	100	300		400
1998	LITTLE CAMPBELL CREEK - NORTH FORK AT NEW	7	125	375		500
1998	SPERSTAD SUBDIVISION AREA	8	100	300		400
1998	VALLEY ST AREA	9	225	675		900
	CATEGORY TOTAL		1,040	3,370		4,410

CATEGORY: Public Works Miscellaneous

1998	HEAVY EQUIPMENT FOR ROAD AND DRAINAGE	1	1,500			1,500
1998	ANCHORAGE MEMORIAL PARK CEMETERY	2		70		70
	CATEGORY TOTAL		1,500	70		1,570

CATEGORY: Roadway Improvements

1998	TIMBERLANE DR - KLATT RD TO HUFFMAN RD	1	400	1,200		1,600
1998	100TH AVE - MINNESOTA DR TO OLD SEWARD	2	525	1,575		2,100
1998	KINCAID RD - LUCY ST TO SAND LAKE RD	3	450	1,350		1,800
1998	KINCAID RD - JOOPHUR ST TO LUCY ST	4	425	1,275		1,700
1998	RASPBERRY RD - LUCY ST TO SAND LAKE RD	5	500	1,500		2,000



MUNICIPALITY OF ANCHORAGE  
CAPITAL IMPROVEMENT PROGRAM  
PRIORITY LIST FOR Public Works  
DOLLARS IN (000S)

YEAR	PROJECT TITLE	DEPT PRIORITY	GD BONDS	STATE GRANTS	OTHER SOURCES	TOTAL REQUEST
1998	92ND AVE - MINNESOTA DR TO KING ST	6	550	1,650		2,200
1998	OLD INTERNATIONAL AIRPORT RD - AIRPORT TO	7	1,250	3,750		5,000
1998	BIRCH RD - HUFFMAN RD TO DEARMOUN RD	8		3,000		3,000
1998	DIMOND BLVD - JOOPHUR ST TO SAND LAKE RD	9	1,000	3,000		4,000
1998	BRAGAW ST - DEARMOUN RD TO RABBIT CREEK RD	10		3,200		3,200
1998	TURPIN RD - GLENN HWY TO DEBARR RD	11	1,000	3,000		4,000
1998	BIRCH RD - O'MALLEY RD TO HUFFMAN RD	12		4,400		4,400
1998	ROAD AND DRAINAGE SYSTEM REHABILITATION	13	2,500	7,500		10,000
1998	ASSESSMENT DISTRICTS	14	500	1,500		2,000
1998	DISTRICTS 23,24,25,&26 RSA (CBERRRSA)	15		2,760	920	3,680
1998	KACHEMAK CIR AND KACHEMAK PL - AMBER BAY	16	90	270		360
1998	BARROW ST - 3RD AVE TO 9TH AVE	17	40	120		160
1998	100TH AVE - VICTOR RD TO MINNESOTA DR	18	175	525		700
1998	CHIP SEAL SURFACING	19	1,000	3,000		4,000
1998	BEAVER PL - DEBARR RD TO GILL WAY	20	55	165		220
1998	36TH AVE - MULDOON RD TO PIONEER DR	21	125	375		500
1998	DISTRICT 9 RSA (GIRDWOOD)	22		100	100	200
1998	DISTRICT 18 LRSA (HILLSIDE)	23		200	200	400
1998	DISTRICT 22 LRSA (CAMPBELL/STUCKAGAIN)	24		50	50	100
1998	MILKY WAY DR - AERO ST TO WISCONSIN ST	25	55	165		220
1998	15TH AVE - C ST TO INGRA ST	26	70	210		280
1998	SITKA ST - 15TH AVE TO PARKSIDE DR	27	30	90		120
1998	NORTH POINT DR-BLACKBERRY ST TO JEWEL LAKE RD	28	125	375		500
	CATEGORY TOTAL		10,865	46,305	1,270	58,440

CATEGORY: Safety Improvements

1998	ANCHORAGE SIGNAL SYSTEM UPGRADE	1	500	1,500		2,000
1998	20TH AVE - LAKE OTIS PKWY TO SUNRISE DR	2			60	60
1998	EAGLE RIVER LOOP RD - MILLS BAY RD TO PARK	3			300	300
1998	BARRIER FREE SIDEWALKS	4	60	180		240
1998	ARDSA ILLUMINATION	5	25	75		100
	CATEGORY TOTAL		585	1,755	360	2,700

CATEGORY: Drainage - Treatment

1998	ESSEX SQUARE AREA	1			890	890
1998	BAYSHORE LAKE	2			1,555	1,555
1998	72ND AVE AND NEW SEWARD HWY AREA	3	375	1,125		1,500
1998	BUGLE CT AND RASPBERRY RD	4	400	1,200		1,600
	CATEGORY TOTAL		775	2,325	2,445	5,545

DEPARTMENT TOTAL FOR 1998 14,765 53,825 4,075 72,665

TOTAL FOR 1998 14,765 53,825 4,075 72,665

MUNICIPALITY OF ANCHORAGE  
CAPITAL IMPROVEMENT PROGRAM  
PRIORITY LIST FOR Public Works  
DOLLARS IN (000S)

<u>YEAR</u>	<u>PROJECT TITLE</u>	<u>DEPT PRIORITY</u>	<u>GO BONDS</u>	<u>STATE GRANTS</u>	<u>OTHER SOURCES</u>	<u>TOTAL REQUEST</u>
REPORT TOTAL FOR ALL YEARS			89,754	295,571	75,347	460,672

**MUNICIPALITY OF ANCHORAGE  
1993 CAPITAL IMPROVEMENT BUDGET**

Department Public Works	1993 PROJECT COST (000's)	Category Roadway Improvements	
PROJECT TITLE AND DESCRIPTION	S-State B-Bond A-Assmt D-D.O.T. F-Federal O-Other H-Heritage Land Bank	O&M COST (000's)	COMMUNITY COUNCIL - PRIORITY
		DEBT SERVICE (000's)	1-Essential 2-Necessary 3-Desireable
ARCTIC BLVD - RASPBERRY RD TO DIMOND BLVD Construct minor arterial to urban standards. Design funded with State Grants. Final Design 1993-1994. Construction 1994-1996.	D= 22 F= 223		Taku/Campbell
WISCONSIN ST - NORTHERN LIGHTS BLVD TO 43RD AVE Construct collector to urban standards. Preliminary design and right-of-way acquisi- tion funded with local bonds. Final design 1993-1994. Right-of-way acquisition, utility relocation, and phase I construction 1994-1995 Phase II construction 1996-1997.	D= 15 F= 150		Turnagain
MACINNES ST - 36TH AVE TO TUDOR RD Construct collector to urban standards. Preliminary design and right-of-way acquisition funded with local bonds. Final design 1993-1994. Construction 1994-1995.	D= 19 F= 201		Tudor Area
			1993

**MUNICIPALITY OF ANCHORAGE  
1993 CAPITAL IMPROVEMENT BUDGET**

Department Public Works	1993 PROJECT COST (000's)		Category Roadway Improvements	
PROJECT TITLE AND DESCRIPTION	S-State B-Bond A-Assmt D-D.O.T. F-Federal O-Other H-Heritage Land Bank		O&M COST (000's)	COMMUNITY COUNCIL - PRIORITY
			DEBT SERVICE (000's)	1-Essential 2-Necessary 3-Desireable
<p>STRAWBERRY RD - JEWEL LAKE RD TO NORTHWOOD DR Construct collector to urban standards. Preliminary design and right-of-way acquisition funded with local bonds. Final design 1993-1994. Utility relocation, right-of-way acquisition, and Phase I construction 1994-1995. Phase II construction 1997-1998.</p> <p>BRAGAW ST - HUFFMAN RD TO DEARMOUN RD Construct collector to urban standards. Preliminary design funded with bond funds. Final design 1993-1995. Right-of-Way acquisition, Utility Relocation, and Phase I construction 1995-1996. Phase II construction 1996-1997.</p> <p>LAKE OTIS PKWY - O'MALLEY RD TO CHINOOK AVE Construct minor arterial to urban standards. Design, right-of-way acquisition, and utility relocation, and Phase I construction funded with bonds and grant funds. Construction 1993-1994.</p>	D= 13 F= 132			Sand Lake  Huffman/O'Malley Rabbit Creek  Huffman/O'Malley
	B=	1,000	20.0 100.0	
				1993

**MUNICIPALITY OF ANCHORAGE  
1993 CAPITAL IMPROVEMENT BUDGET**

Department Public Works	1993 PROJECT COST (000's)	Category Roadway Improvements	
PROJECT TITLE AND DESCRIPTION	S-State B-Bond A-Assmt D-D.O.T. F-Federal O-Other H-Heritage Land Bank	O&M COST (000's)	COMMUNITY COUNCIL - PRIORITY
		DEBT SERVICE (000's)	1-Essential 2-Necessary 3-Desireable
<p>BAXTER RD - NORTHERN LIGHTS BLVD TO TUDOR RD Construct collector to urban standards. Design and Phase I construction funded with bonds. Phase II construction partially funded with 1992 bonds and grants. Phase II and Phase III construction 1993-1994.</p>	<p>S= 1,500</p>	<p>8.0 0.0</p>	<p>Northeast Scenic Park Area University Area</p>
<p>LAKESHORE DR - AERO AVE TO WISCONSIN ST Construct collector to urban standards. Design funded with local bonds. Construction 1993-1994.</p>	<p>S= 1,840 B= 360</p>	<p>0.0 34.0</p>	<p>Turnagain</p>
<p>HILAND RD (PHASE II) - MILE POST 3.7 TO 3.8 Construct collector to rural standards. Design and construction 1993-1994.</p>	<p>S= 615 O= 205</p>	<p>1.0 0.0</p>	<p>South Fork (E.R.)</p>
<p>ROAD AND DRAINAGE SYSTEM REHABILITATION Reconstruct streets and drainage facilities. Design and construction 1993-1999.</p>	<p>S= 3,500 B= 1,500</p>	<p>- 40.0 150.0</p>	<p>ARDSA Councils</p>
<p>CHIP SEAL SURFACING Construct chip seal surfacing on existing paved local roads. Design and construction 1993-1999.</p>	<p>S= 1,167 B= 500</p>	<p>- 6.0 50.0</p>	<p>ARDSA Councils</p>
			1993

**MUNICIPALITY OF ANCHORAGE  
1993 CAPITAL IMPROVEMENT BUDGET**

Department Public Works	1993 PROJECT COST (000's)	Category Roadway Improvements	
PROJECT TITLE AND DESCRIPTION	S-State B-Bond A-Assmt D-D.O.T. F-Federal O-Other H-Heritage Land Bank	O&M COST (000's)	COMMUNITY COUNCIL - PRIORITY
		DEBT SERVICE (000's)	1-Essential 2-Necessary 3-Desireable
<p>ASSESSMENT DISTRICTS Construct road improvement districts with funding to be paid back by assessments. Design and construction 1993-1999.</p> <p>DISTRICTS 23,24,25,&amp;26 RSA (CBERRRSA) Reconstruct and upgrade local roads as directed by the local road board in accordance with municipal 50/50 policy. Design and construction 1993-1999.</p> <p>DENALI ST RID - 40TH AVE TO TUDOR RD Construct minor arterial to urban standards. under an RID. Design and construction 1993-1994.</p> <p>70TH AND 71ST AVES AREA RID Construct local streets, drainage, and utilities through assessment district process Design funded with previous bonds and grants. Construction 1993-1994.</p>	<p>S= 1,190 B= 510</p> <p>S= 1,669 O= 715</p> <p>S= 720 B= 250 A= 470</p> <p>S= 500</p>	<p>60.0 51.0</p> <p>- 4.0 0.0</p> <p>20.0 25.0</p>	<p>ARDSA Councils</p> <p>Birchwood Chugiak Eklutna Valley Eagle River Eagle River Valley South Fork (E.R.)</p> <p>Spenard</p> <p>Taku/Campbell</p>
			1993

**MUNICIPALITY OF ANCHORAGE  
1993 CAPITAL IMPROVEMENT BUDGET**

Department Public Works	1993 PROJECT COST (000's)	Category Roadway Improvements	
PROJECT TITLE AND DESCRIPTION	S-State B-Bond A-Assmt D-D.O.T. F-Federal O-Other H-Heritage Land Bank	O&M COST (000's)	COMMUNITY COUNCIL - PRIORITY
		DEBT SERVICE (000's)	1-Essential 2-Necessary 3-Desireable
NEVILLA PARK AREA RID Construct local roads under an RID. Design and construction 1993-1994.	S= 410 B= 120 A= 290	10.0 12.0	Northeast
WICKERSHAM PARK SUBDIVISION AREA Construct pavement overlay and minor repairs on local streets. Phase I complete. Phase II design funded with 1992 bonds. Phase II construction 1993-1994.	S= 400	- 5.0 0.0	Campbell Park
ROVENNA ST - 70TH AVE TO 76TH AVE Reconstruct local street and construct pedestrian walkway. Design funded with 1992 bonds. Construction 1993-1994.	S= 540	- 6.0 0.0	Taku/Campbell
DENALI ST-NORTHERN LIGHTS BLVD TO BENSON BLVD Construct asphalt overlay on arterial street. Design and construction 1993-1994.	S= 45 B= 15	0.0 1.5	Spenard
GREENDALE ST - 17TH AVE TO 20TH AVE Construct asphalt overlay on local road. Design and construction 1993-1994.	S= 105 B= 35	0.0 3.5	Northeast
			1993

**MUNICIPALITY OF ANCHORAGE  
1993 CAPITAL IMPROVEMENT BUDGET**

Department Public Works	1993 PROJECT COST (000's)	Category Roadway Improvements	
PROJECT TITLE AND DESCRIPTION	S-State B-Bond A-Assmt D-D.O.T. F-Federal O-Other H-Heritage Land Bank	O&M COST (000's)	COMMUNITY COUNCIL - PRIORITY
		DEBT SERVICE (000's)	1-Essential 2-Necessary 3-Desireeable
APOLLO DR AND CIR - SATURN CIR TO LUNAR DR Reconstruct and overlay local roads. Design and construction 1993-1994.	S= 182 B= 78	0.0 7.8	Scenic Park Area
4TH AVE - "A" ST TO POST RD Construct ashphalt overlay on collector Street. Design and construction 1993-1994.	S= 252 B= 108	0.0 10.8	Downtown Fairview
STATE ST - 16TH AVE TO 20TH AVE Construct asphalt overlay on local road. Design and construction 1993-1994.	S= 112 B= 48	- 1.0 4.8	Northeast
BRAGAW ST - ABBOTT RD TO O'MALLEY RD Construct collector to suburban standards. Design and right of way 1993-1995. Construction 1996-1998.	S= 467 B= 200	0.0 20.0	Abbott Loop Huffman/O'Malley Mid-Hillside
STRAWBERRY RD - ARCTIC BLVD TO "C" ST Construct asphalt overlay on collector street Design and construction 1993-1994.	S= 224 B= 96	- 1.0 9.6	Taku/Campbell
3RD AVE - GAMBELL ST TO POST RD Construct Asphalt Overlay on arterial. Design and construction 1993-1994.	S= 140 B= 60	0.0 6.0	Fairview
			1993



**MUNICIPALITY OF ANCHORAGE  
1993 CAPITAL IMPROVEMENT BUDGET**

Department Public Works	1993 PROJECT COST (000's)	Category Roadway Improvements	
PROJECT TITLE AND DESCRIPTION	S-State B-Bond A-Assmt D-D.O.T. F-Federal O-Other H-Heritage Land Bank	O&M COST (000's)	COMMUNITY COUNCIL - PRIORITY
		DEBT SERVICE (000's)	1-Essential 2-Necessary 3-Desireble
WAGNER ESTATES SUBDIVISION AREA Reconstruct local streets to urban standards. Design of Phases I and II funded with 1992 bonds. Phase I construction 1993-1994. Phase II construction 1994-1995.	S= 770	- 11.0 0.0	Turnagain
CORDOVA ST - 9TH AVE TO 15TH AVE Construct asphalt overlay on collector street Design and construction 1993-1994.	S= 140 B= 60	- 1.0 6.0	Fairview
DISTRICT 9 RSA (GIRDWOOD) Reconstruct local streets as directed by the local road board and provide 50/50 matching funds for nonstandard roads. Design and construction 1993-1999.	S= 100 A= 100	- 1.0 0.0	Girdwood Valley
DISTRICT 18 LRSA (HILLSIDE) Reconstruct local streets as directed by the local road board and provide 50/50 matching funds for nonstandard roads. Design and construction 1993-1998.	S= 200 A= 200	- 2.0 0.0	Bear Valley Hillside East Huffman/O'Malley Mid-Hillside Rabbit Creek
			1993

**MUNICIPALITY OF ANCHORAGE  
1993 CAPITAL IMPROVEMENT BUDGET**

Department Public Works	1993 PROJECT COST (000's)	Category Roadway Improvements	
PROJECT TITLE AND DESCRIPTION	S-State B-Bond A-Assmt D-D.O.T. F-Federal O-Other H-Heritage Land Bank	O&M COST (000's)	COMMUNITY COUNCIL - PRIORITY
		DEBT SERVICE (000's)	1-Essential 2-Necessary 3-Desireable
DISTRICT 22 LRSA (CAMPBELL/STUCKAGAIN) Reconstruct local roads in District 14 Limited Road Service Areas and provide 50/50 matching funds for non standard roads. Design and construction 1993-1999.	S= 50 A= 50	- 0.5 0.0	Basher
LORE RD (76TH AVE) - NEW SEWARD HWY TO LAKE OTIS PKWY Construct collector to urban standards. Design and construction 1993-1995.	S= 2,800 B= 1,200	10.0 120.0	Abbott Loop
WESTWOOD DR - NORTHERN LIGHTS BLVD TO NORTHERN LIGHTS BLVD Construct asphalt overlay on local road. Design and construction 1993-1994.	S= 168 B= 72	- 2.0 7.2	Turnagain
COUNTRYWOODS DR AND HARVEST CIR - NORTHWOOD DR TO LAMPLIGHTER ST Reconstruct local road and install subdrain system. Design and construction 1993-1994.	S= 520 B= 140	0.0 14.0	Sand Lake
HOOD CT - WESTWOOD DR TO WESTWOOD DR Reconstruct local street. Design and construction 1993-1994.	S= 252 B= 108	- 2.0 10.8	Turnagain
			1993

**MUNICIPALITY OF ANCHORAGE  
1993 CAPITAL IMPROVEMENT BUDGET**

Department Public Works	1993 PROJECT COST (000's)	Category Roadway Improvements	
PROJECT TITLE AND DESCRIPTION	S-State B-Bond A-Assmt D-D.O.T. F-Federal O-Other H-Heritage Land Bank	O&M COST (000's)	COMMUNITY COUNCIL - PRIORITY
		DEBT SERVICE (000's)	1-Essential 2-Necessary 3-Desireable
BROADMOOR ESTATES SUBDIVISION AREA Street reconstruction. Design and construction 1993-1995.	S= 900 B= 386	- 10.0 38.6	Turnagain
53RD AVE - ARCTIC BLVD TO EAST END Reconstruct local road. Design and construction 1993-1994.	S= 378 B= 162	- 4.0 16.2	Taku/Campbell
72ND AVE - MEADOW DR TO BASEL ST Reconstruct local streets and install subdrain system. Design and construction 1993-1994.	S= 672 B= 288	0.0 28.8	Abbott Loop
TOWN AND COUNTRY ESTATES SUBDIVISION AREA Overlay and reconstruct local roads. Design and construction 1994-1995.	S= 350 B= 150	0.0 15.0	Sand Lake
CAMPBELL WOODS SUBDIVISION Reconstruct and overlay local roads. Design and construction 1996-1997.	S= 808 B= 346	- 12.0 34.6	Sand Lake
			1993

**MUNICIPALITY OF ANCHORAGE  
1993 CAPITAL IMPROVEMENT BUDGET**

Department Public Works	1993 PROJECT COST (000's)	Category Roadway Improvements	
PROJECT TITLE AND DESCRIPTION	S-State B-Bond A-Assmt D-D.O.T. F-Federal O-Other H-Heritage Land Bank	O&M COST (000's)	COMMUNITY COUNCIL - PRIORITY
		DEBT SERVICE (000's)	1-Essential 2-Necessary 3-Desireable
HARVARD AVE - LOOP ST TO ANDERSON ST Reconstruction of local street. Design funded with 1992 bonds. Construction 1993- 1994.	S= 400		Government Hill
LAKE OTIS PKWY - TUDOR RD TO HUFFMAN RD Undergrounding utility lines. Construction 1994-1996.	S= 7,000		Abbott Loop Campbell Park
68TH AVE - LAKE OTIS PKWY TO ABBOTT LOOP RD Construct collector to urban standards. Design and construction 1993-1995.	S= 2,511 B= 1,076	15.0 107.6	Abbott Loop
40TH AVE - A ST TO DENALI ST Construct collector to urban standards. Design and construction 1993-1995.	S= 1,890 B= 810	20.0 81.0	Spenard
			1993

**MUNICIPALITY OF ANCHORAGE  
1993 CAPITAL IMPROVEMENT BUDGET**

Department Public Works	1993 PROJECT COST (000's)	Category Roadway Improvements	
PROJECT TITLE AND DESCRIPTION	S-State B-Bond A-Assmt D-D.O.T. F-Federal O-Other H-Heritage Land Bank	O&M COST (000's)	COMMUNITY COUNCIL - PRIORITY
		DEBT SERVICE (000's)	1-Essential 2-Necessary 3-Desireable
Sub-Total(s)	S= 35,487 B= 9,678 A= 1,110 D= 74 F= 766 O= 920		
Category Total	48,035	55.5 965.8	
			1993

**MUNICIPALITY OF ANCHORAGE  
1993 CAPITAL IMPROVEMENT BUDGET**

Department Public Works	1993 PROJECT COST (000's)	Category Safety Improvements	
PROJECT TITLE AND DESCRIPTION	S-State B-Bond A-Assmt D-D.O.T. F-Federal O-Other H-Heritage Land Bank	O&M COST (000's)	COMMUNITY COUNCIL - PRIORITY  1-Essential 2-Necessary 3-Desireable
		DEBT SERVICE (000's)	
ANCHORAGE SIGNAL SYSTEM RE-TIMING Implement adjustments to the Anchorage signal system timing to reduce traffic congestion. Design and construction 1993-1996.	D= 27 F= 273	- 3.0 0.0	"Areawide"
ANCHORAGE SIGNAL SYSTEM UPGRADE Reconstruct and upgrade area traffic system. Construction 1993-1998.	S= 1,167 B= 500	- 1.5 50.0	ARDSA Councils
NORTHERN LIGHTS BLVD - ARCA CROSSING EAST OF UAA DR Construct signal warning light. Design and construction 1993.	S= 14 B= 6	0.1 0.6	University Area
NORTHERN LIGHTS BLVD AT NICHOLS ST Construct left turn lane on Northern Lights Blvd. Design and construction 1993-1995.	D= 16 F= 162		Airport Heights University Area
10TH AVE - MULDOON RD TO VALLEY ST Construct pedestrian walkway to Muldoon Elementary School. Design and construction 1993-1994.	D= 9 F= 101	1.1 0.0	Northeast
			1993

**MUNICIPALITY OF ANCHORAGE  
1993 CAPITAL IMPROVEMENT BUDGET**

Department Public Works	1993 PROJECT COST (000's)	Category Safety Improvements	
PROJECT TITLE AND DESCRIPTION	S-State B-Bond A-Assmt D-D.O.T. F-Federal O-Other H-Heritage Land Bank	O&M COST (000's)	COMMUNITY COUNCIL - PRIORITY
		DEBT SERVICE (000's)	1-Essential 2-Necessary 3-Desireable
DEBARR RD AT BRAGAW ST Construct street channelization. Design, right-of-way acquisition, and utility relocation 1993-1994. Construction 1994-1995	D= 26 F= 264		Airport Heights Russian Jack Park
LAKE GEORGE DR - CHANDALAR DR TO NORTHERN LIGHTS BLVD Construct pedestrian walkway to Susitna Elementary School. Design and construction 1993-1994.	D= 19 F= 181	1.0 0.0	Northeast
EAGLE RIVER SIGNAL SYSTEM UPGRADE Upgrade traffic signal system to reduce traffic congestion. Design and construction 1993-1994.	D= 9 F= 91	1.0 0.0	Eagle River
HUFFMAN RD AT BRANDON ST Construct traffic signal. Design and construction 1993-1994.	D= 48 F= 485	6.2 0.0	Huffman/O'Malley Old Seward/Oceanview
REKA DR - BRAGAW ST TO RUSSIAN JACK DR Construct pedestrian walkway to Russian Jack Elementary School. Design and construction 1993-1994.	D= 12 F= 128	0.4 0.0	Russian Jack Park
			1993

**MUNICIPALITY OF ANCHORAGE  
1993 CAPITAL IMPROVEMENT BUDGET**

Department Public Works	1993 PROJECT COST (000's)	Category Safety Improvements	
PROJECT TITLE AND DESCRIPTION	S-State B-Bond A-Assmt D-D.O.T. F-Federal O-Other H-Heritage Land Bank	O&M COST (000's)	COMMUNITY COUNCIL - PRIORITY
		DEBT SERVICE (000's)	1-Essential 2-Necessary 3-Desireable
TUDOR RD - BRAGAW ST TO TUDOR CENTER DR Construct street channelization. Design and construction 1993-1995.	D= 20 F= 202	0.5 0.0	University Area
TUDOR RD AT TUDOR CENTER DR Construct traffic signal. Design and construction 1993-1995.	D= 40 F= 405	0.5 0.0	University Area
C ST AT 76TH AVE Construct traffic signal. Design, right-of-way acquisition, utility relocation, and construction 1993-1995.	D= 59 F= 591		Taku/Campbell
15TH AVE - "L" ST TO ORCA ST Construct street channelization. Preliminary engineering and study funded with 1992 bonds. Design and right-of-way acquisition 1993-1995. Final right-of-way acquisition and utility relocation 1995-1996. Construction 1997-1999.	D= 80 F= 809		Fairview South Addition
CRAIG DR - BEAVER PL TO NUNAKA VALLEY SCHOOL Construct pedestrian walkway. Design and construction 1993-1994.	D= 5 F= 55	0.4 0.0	Northeast
			1993



**MUNICIPALITY OF ANCHORAGE  
1993 CAPITAL IMPROVEMENT BUDGET**

Department	1993 PROJECT COST (000's)	Category	
Public Works		Safety Improvements	
PROJECT TITLE AND DESCRIPTION	S-State    B-Bond A-Assmt   D-D.O.T. F-Federal   O-Other H-Heritage Land Bank	O&M COST (000's)	COMMUNITY COUNCIL - PRIORITY
		DEBT SERVICE (000's)	1-Essential 2-Necessary 3-Desireable
BARRIER FREE SIDEWALKS Reconstruct sidewalk curb returns to meet federal standards for handicap access. Design and construction 1993-1999.	S=    168 B=    72	0.0 7.2	ARDSA Councils
ARDSA ILLUMINATION Reconstruct existing street lighting. Design and construction 1993-1999.	S=    70 B=    30	-    5.0 3.0	ARDSA Councils
-----			
Sub-Total(s)	S=    1,419 B=    608 D=    370 F=    3,747		
Category Total	6,144	1.7 60.8	
			<b>1993</b>

**MUNICIPALITY OF ANCHORAGE  
1993 CAPITAL IMPROVEMENT BUDGET**

Department Public Works	1993 PROJECT COST (000's)	Category Drainage - Collection	
PROJECT TITLE AND DESCRIPTION	S-State B-Bond A-Assmt D-D.O.T. F-Federal O-Other H-Heritage Land Bank	O&M COST (000's)	COMMUNITY COUNCIL - PRIORITY
		DEBT SERVICE (000's)	1-Essential 2-Necessary 3-Desireable
HEAT TAPE UPGRADES Reconstruct and upgrade existing heat tape systems. Design and construction 1993-1995.	S= 105 B= 45	- 5.0 4.5	ARDSA Councils
CHESTER CREEK AT MERRILL FIELD Reconstruct storm trunk. Project design and partial Phase I construction funded with bonds and a 1992 grant. Completion of Phase I construction and construction of Phase II 1993-1994.	S= 1,729 B= 741	- 1.0 74.1	Airport Heights
INGRA ST - SHIP CREEK TO 3RD AVE Construct storm trunk. Design and construction 1993-1994.	S= 540 B= 230	2.0 23.0	Fairview Government Hill
PLEASANT VALLEY AND KOBUK AREA Construct storm trunk. Previous design and construction phases funded with bonds. Right-of-way acquisition funded with 1992 bond and grant funds. Phases II and III construction 1993-1994.	S= 1,500	2.5 0.0	Northeast
			<b>1993</b>

**MUNICIPALITY OF ANCHORAGE  
1993 CAPITAL IMPROVEMENT BUDGET**

Department Public Works	1993 PROJECT COST (000's)	Category Drainage - Collection	
PROJECT TITLE AND DESCRIPTION	S-State B-Bond A-Assmt D-D.O.T. F-Federal O-Other H-Heritage Land Bank	O&M COST (000's)	COMMUNITY COUNCIL - PRIORITY
		DEBT SERVICE (000's)	1-Essential 2-Necessary 3-Desireable
97TH AVE - ARCTIC BLVD TO INDEPENDENCE PARK Design and construct storm trunk. Phase IV, Arctic Blvd to King St 1993-1994. Phase V, King St to ARR, 1994-1995. Phase VI, ARR to Independence Park. 1995-1996	S= 420 B= 180	2.5 18.0	Bayshore/Klatt
CHESTER CREEK - WESTCHESTER LAGOON TO NEW SEWARD HWY Construct creek improvements to improve drainage capacity. Preliminary Engineering funded with 1992 bond and grant funds. Design and permitting 1993-1994. Phase I construction 1994-1995. Phase II construction 1995-1996.	S= 210 B= 90	- 2.0 9.0	Fairview North Star South Addition Spenard
FISH CREEK STORM - ARCTIC BLVD TO "C" ST (36TH AVE) Reconstruct storm trunk. Design 1993-1994. Construction 1994-1995.	S= 245 B= 105	0.0 10.5	Spenard
COLONIAL VILLAGE TOWNHOMES RID Construct subdrain system and reconstruct local road through assessment district process. Design and construction 1993-1994.	S= 770 B= 210 A= 560	- 3.0 21.0	Taku/Campbell
			1993

**MUNICIPALITY OF ANCHORAGE  
1993 CAPITAL IMPROVEMENT BUDGET**

Department Public Works	1993 PROJECT COST (000's)	Category Drainage - Collection	
PROJECT TITLE AND DESCRIPTION	S-State B-Bond A-Assmt D-D.O.T. F-Federal O-Other H-Heritage Land Bank	O&M COST (000's)	COMMUNITY COUNCIL - PRIORITY
		DEBT SERVICE (000's)	1-Essential 2-Necessary 3-Desireable
<p>HOOD CREEK STORM - LAKE HOOD TO COOK INLET Construct flood control measures including creek capacity improvements, storm drain reconstruction, a storm drain bypass facility and other improvements based on findings of the State's Lake Hood Drainage Study. Preliminary Engineering and Phase I design and construction funded with 1991 bonds and grants. Design of additional phases 1993-1994. Construction 1996-1997.</p>	<p>S= 504 B= 216</p>	<p>0.0 21.6</p>	<p>Turnagain</p>
<p>CROSSROADS BUSINESS PARK AREA Construct storm drain. Design and construction 1993-1994.</p>	<p>S= 195 B= 65</p>	<p>2.0 6.5</p>	<p>Spenard</p>
<p>FISH CREEK - MCRAE RD TO CHUGACH WAY Construct creek improvements to improve drainage capacity. Phase II funded with 1992 bond and grant funds. Phase III design and construction 1993-1994. Phase IV design and construction 1994-1995.</p>	<p>S= 420 B= 180</p>	<p>- 2.0 18.0</p>	<p>Spenard</p>
			1993

**MUNICIPALITY OF ANCHORAGE  
1993 CAPITAL IMPROVEMENT BUDGET**

Department Public Works	1993 PROJECT COST (000's)	Category Drainage - Collection	
PROJECT TITLE AND DESCRIPTION	S-State    B-Bond A-Assmt   D-D.O.T. F-Federal O-Other H-Heritage Land Bank	O&M COST (000's)	COMMUNITY COUNCIL - PRIORITY
		DEBT SERVICE (000's)	1-Essential 2-Necessary 3-Desireable
HILLSIDE DRAINAGE STUDY (PHASE II) Utilizing data collected in Phase I of the study, complete analysis, and prepare final report. Study 1993-1994.	S=    300		Bear Valley Huffman/D'Malley Mid-Hillside Rabbit Creek
42ND AVE - EAST OF OLD SEWARD HWY Construct storm drain. Design and construction 1993-1994.	S=    84 B=    36	-    0.5 3.6	Spenard
48TH AVE - NORTHWOOD DR TO TAFT ST Reconstruct storm drain. Design and construction 1993-1994.	S=    224 B=    96	-    1.0 9.6	Spenard
32ND AVE - EAST OF DENALI ST Construct storm drain. Design and construction 1993-1994.	S=    70 B=    30	0.5 3.0	Spenard
COLLEGE VILLAGE SUBDIVISION AREA Reconstruct storm drain. Storm system study and design 1993-1994. Storm reconstruction 1994-1995.	S=    210 B=    90	0.0 9.0	Rogers Park
			<b>1993</b>

**MUNICIPALITY OF ANCHORAGE  
1993 CAPITAL IMPROVEMENT BUDGET**

Department Public Works	1993 PROJECT COST (000's)	Category Drainage - Collection	
PROJECT TITLE AND DESCRIPTION	S-State B-Bond A-Assmt D-D.O.T. F-Federal O-Other H-Heritage Land Bank	O&M COST (000's)	COMMUNITY COUNCIL - PRIORITY
		DEBT SERVICE (000's)	1-Essential 2-Necessary 3-Desirable
Sub-Total(s)	S= 7,526 B= 2,314 A= 560		
Category Total	10,400	- 5.0 231.4	
			1993

**MUNICIPALITY OF ANCHORAGE  
1993 CAPITAL IMPROVEMENT BUDGET**

Department Public Works	1993 PROJECT COST (000's)	Category Drainage - Treatment	
PROJECT TITLE AND DESCRIPTION	S-State B-Bond A-Assmt D-D.O.T. F-Federal O-Other H-Heritage Land Bank	O&M COST (000's)	COMMUNITY COUNCIL - PRIORITY
		DEBT SERVICE (000's)	1-Essential 2-Necessary 3-Desireable
COMMERCIAL DR AND VIKING DR AREA Construct improvements to snow disposal site. Design funded with 1992 bonds. Construction 1993-1994.	S= 210	- 20.0 0.0	Mountain View
GOVERNMENT HILL AREA Construct improvements to snow disposal site. Design funded with 1992 bonds. Construction 1993-1994.	S= 140	- 20.0 0.0	Government Hill
97TH AVE AND C ST Construct sedimentation basin. The facility will also be used as a snow disposal site. Design and partial right-of-way acquisition funded with 1991 and 1992 bonds. Final design and right-of-way acquisition 1993-1994 Construction 1994-1995.	D= 150 F= 1,515		Bayshore/Klatt
BAXTER BOG AT LUNAR DR Construct oil and grease separator. State funds provided through DEC matching program. Design and construction 1993-1994.	S= 120 B= 120	0.5 12.0	Scenic Park Area
			1993

**MUNICIPALITY OF ANCHORAGE  
1993 CAPITAL IMPROVEMENT BUDGET**

Department Public Works	1993 PROJECT COST (000's)	Category Drainage - Treatment	
PROJECT TITLE AND DESCRIPTION	S-State B-Bond A-Assmt D-D.O.T. F-Federal O-Other H-Heritage Land Bank	O&M COST (000's)	COMMUNITY COUNCIL - PRIORITY  1-Essential 2-Necessary 3-Desireable
		DEBT SERVICE (000's)	
OTIS LAKE AT STANFORD DR Construct oil and grease separator. Design and construction 1993-1994.	S= 120 B= 120	0.5 12.0	Rogers Park
NEW SEWARD HWY FRONTAGE ROAD AND DIMOND BLVD AREA Construct sedimentation basin. Design and partial right-of-way acquisition funded with bond and grant funds. Final design and right-of-way acquisition 1993-1994. Construction 1994-1997.	D= 80 F= 810		Abbott Loop
SANDLEWOOD ST AND LITTLE CAMPBELL CREEK AREA Construct sedimentation basin. Design and right-of-way acquisition 1993-1995. Final right-of-way acquisition and construction 1995-1996.	D= 51 F= 509		Abbott Loop
SHIP CREEK AT POST RD Construct oil and grease separator. State funding provided through DEC matching program. Design and construction 1993-1994.	S= 120 B= 120	0.5 12.0	Fairview Government Hill
			1993



**MUNICIPALITY OF ANCHORAGE  
1993 CAPITAL IMPROVEMENT BUDGET**

Department Public Works	1993 PROJECT COST (000's)	Category Drainage - Treatment	
PROJECT TITLE AND DESCRIPTION	S-State    B-Bond A-Assmt   D-D.O.T. F-Federal O-Other H-Heritage Land Bank	O&M COST (000's)	COMMUNITY COUNCIL - PRIORITY
		DEBT SERVICE (000's)	1-Essential 2-Necessary 3-Desireable
CHESTER CREEK AT EAGLE ST Construct oil and grease separator. State funds provided through DEC matching program. Design and construction 1993-1994.	S=    150 B=    150	0.5 15.0	Fairview
SAND LAKE AT SPORTSMAN DR Construct oil and grease separator. State funds provided through DEC matching program. Design and construction 1993-1994.	S=    120 B=    120	0.5 12.0	Sand Lake
SHIP CREEK AT TRADE CENTER Construct oil and grease seperator. State funds provided through DEC matching program. Design and construction 1993-1994.	S=    120 B=    120	0.5 12.0	Downtown Government Hill
SHIP CREEK AT C ST Construct oil and grease separator. State funds provided through DEC matching program. Design and construction 1993-1994.	S=    150 B=    150	0.5 15.0	Downtown Government Hill
BAYSHORE LAKE Construct oil and grease separator. State funds provided through DEC matching program. Design and construction 1993-1994.	S=    150 B=    150	0.5 15.0	Bayshore/Klatt
			1993

**MUNICIPALITY OF ANCHORAGE  
1993 CAPITAL IMPROVEMENT BUDGET**

Department Public Works	1993 PROJECT COST (000's)	Category Drainage - Treatment	
PROJECT TITLE AND DESCRIPTION	S-State    B-Bond A-Assmt   D-D.O.T. F-Federal O-Other H-Heritage Land Bank	O&M COST (000's)	COMMUNITY COUNCIL - PRIORITY
		DEBT SERVICE (000's)	1-Essential 2-Necessary 3-Desireable
Sub-Total(s)	S= 1,400 B= 1,050 D= 281 F= 2,834		
Category Total	5,565	- 36.0 105.0	
			<b>1993</b>

**MUNICIPALITY OF ANCHORAGE  
1993 CAPITAL IMPROVEMENT BUDGET**

Department Public Works	1993 PROJECT COST (000's)	Category Public Works Miscellaneous	
PROJECT TITLE AND DESCRIPTION	S-State B-Bond A-Assmt D-D.O.T. F-Federal O-Other H-Heritage Land Bank	O&M COST (000's)	COMMUNITY COUNCIL - PRIORITY
		DEBT SERVICE (000's)	1-Essential 2-Necessary 3-Desireable
<p>SOILS REMEDIATION FACILITY Construct soils remediation facility to facilitate handling of hydrocarbon contaminated material. Design and right-of-way acquisition funded with 1992 bond funds. Construction 1993-1994.</p> <p>HEAVY EQUIPMENT FOR ROAD AND DRAINAGE Purchase of Capital Equipment for use in road and drainage projects. Acquisition 1993-1999. See the Fleet Services section of the Property &amp; Facility Management budget for a detailed listing of vehicles and matching funds.</p>	<p>S= 350 B= 150</p> <p>B= 1,200</p>	<p>0.0 15.0</p> <p>- 30.0 120.0</p>	<p>"Areawide"</p> <p>ARDSA Councils</p>
			1993

**MUNICIPALITY OF ANCHORAGE  
1993 CAPITAL IMPROVEMENT BUDGET**

Department Public Works	1993 PROJECT COST (000's)	Category Public Works Miscellaneous	
PROJECT TITLE AND DESCRIPTION	S-State B-Bond A-Assmt D-D.O.T. F-Federal O-Other H-Heritage Land Bank	O&M COST (000's)	COMMUNITY COUNCIL - PRIORITY  1-Essential 2-Necessary 3-Desireable
		DEBT SERVICE (000's)	
ANCHORAGE MEMORIAL PARK CEMETERY Improvements and expansion activities for consolidation of new undeveloped land into existing cemetery site. 1993 Landscaping in order to meet planning and zoning requirement. 1994 Furnish and install new row and plot marking system. 1995 purchase new tractor/loader and miscellaneous burial and maintenance equipment for grounds keeping and burial needs. 1996 Purchase new computer to implement new record keeping system. 1997 Water extension and irrigation system. 1998 Pavement overlay of old and new parking areas.	S= 168	7.5 0.0	"Areawide"
			1993

**MUNICIPALITY OF ANCHORAGE  
1993 CAPITAL IMPROVEMENT BUDGET**

Department Public Works	1993 PROJECT COST (000's)	Category Public Works Miscellaneous	
PROJECT TITLE AND DESCRIPTION	S-State B-Bond A-Assmt D-D.O.T. F-Federal D-Other H-Heritage Land Bank	O&M COST (000's)	COMMUNITY COUNCIL - PRIORITY
		DEBT SERVICE (000's)	1-Essential 2-Necessary 3-Desireable
Sub-Total(s)	S= 518 B= 1,350		
Category Total	1,868	- 22.5 135.0	
			1993

**MUNICIPALITY OF ANCHORAGE  
1993 CAPITAL IMPROVEMENT BUDGET**

Department Public Works	1993 PROJECT COST (000's)	Category P.W. Non-Capital Legislative	
PROJECT TITLE AND DESCRIPTION	S-State B-Bond A-Assmt D-D.O.T. F-Federal O-Other H-Heritage Land Bank	O&M COST (000's)	COMMUNITY COUNCIL - PRIORITY  1-Essential 2-Necessary 3-Desireable
		DEBT SERVICE (000's)	
<p>NATIONAL POLLUTION DISCHARGE ELIMINATION SYSTEM (NPDES) REIMBURSEMENT Amendments in 1987 to the Clean Water Act require Municipal and Industrial permits to be obtained from EPA to discharge storm water into U.S. waters. The NPDES requires permit applications to be submitted which test surface water runoff for pollutants and provide methods to reduce or eliminate pollutants from being discharged into receiving waters. Unless otherwise designated the ADEC requires water entering the receiving stream to meet drinking or aquatic life water standards. Application cost for the Municipal permit should be around \$1.5 million and reimbursement is being pursued in 1993. Industrial permitting costs are estimated at \$300,000 and will be pursued in 1994.</p>	S= 1,500		"Areawide"
			1993

**MUNICIPALITY OF ANCHORAGE  
1993 CAPITAL IMPROVEMENT BUDGET**

Department Public Works	1993 PROJECT COST (000's)	Category P.W. Non-Capital Legislative	
PROJECT TITLE AND DESCRIPTION	S-State B-Bond A-Assmt D-D.O.T. F-Federal G-Other H-Heritage Land Bank	O&M COST (000's)	COMMUNITY COUNCIL - PRIORITY  1-Essential 2-Necessary 3-Desireable
		DEBT SERVICE (000's)	
<p>AMATS ALTERNATIVE CORRIDOR STUDY The AMATS Long Range Transportation Study has identified the need to plan for the expansion of the traffic carrying capacity of various North-South arterials. This need is predicated on both existing and projected community development patterns. Some of the facilities identified raise significant concerns related to community, neighborhood and environmental impacts. Funding is required to evaluate those impacts, identify remedial measures that would accompany the facilities and consider trade-offs relative to the various alternatives. North-South corridors of concern include:</p> <p style="padding-left: 20px;">C Street - Int'l Airport Rd. to Minnesota Old Seward Hwy. - Dimond Blvd. to Dowling New Seward Hwy. - 36th Ave to Rabbit Ck. Lake Otis Pkwy. - Dowling Rd. to Tudor Rd. Bragaw St. - Northern Lights to O'Malley Boniface Pkwy. - Tudor Rd. to Dowling Rd. extended</p>	S= 1,200		"Areawide"
			1993

**MUNICIPALITY OF ANCHORAGE  
1993 CAPITAL IMPROVEMENT BUDGET**

Department Public Works	1993 PROJECT COST (000's)	Category P.W. Non-Capital Legislative	
PROJECT TITLE AND DESCRIPTION	S-State B-Bond A-Assmt D-D.O.T. F-Federal O-Other H-Heritage Land Bank	O&M COST (000's)	COMMUNITY COUNCIL - PRIORITY
		DEBT SERVICE (000's)	1-Essential 2-Necessary 3-Desireable
Sub-Total(s)	S= 2,700		
Category Total	2,700	0.0 0.0	
*****	*****	*****	*****
Sub-Total(s)	S= 49,050 B= 15,000 A= 1,670 D= 725 F= 7,347 O= 920		
Total for Public Works	74,712	- 6.3 1,498.0	
			1993



**MUNICIPALITY OF ANCHORAGE**  
**1993 - 1998 CAPITAL IMPROVEMENT PROGRAM**

Department Public Works	Category Roadway Improvements					
PROJECT TITLE AND DESCRIPTION	(000's) S-State B-Bond A-Assmt D-D.O.T. F-Federal O-Other H-Heritage Land Bank					
	1993	1994	1995	1996	1997	1998
<p>ARCTIC BLVD - RASPBERRY RD TO DIMOND BLVD            Construct minor arterial to urban standards.            Design funded with State Grants. Final Design 1993-1994. Construction 1994-1996.</p>	<p>D= 22 F= 223</p>	<p>D= 761 F= 7,669</p>	<p>D= 300 F= 3,030</p>			
<p>WISCONSIN ST - NORTHERN LIGHTS BLVD TO 43RD AVE            Construct collector to urban standards. Preliminary design and right-of-way acquisition funded with local bonds. Final design 1993-1994. Right-of-way acquisition, utility relocation, and phase I construction 1994-1995. Phase II construction 1996-1997.</p>	<p>D= 15 F= 150</p>	<p>D= 135 F= 1,365</p>		<p>D= 325 F= 3,275</p>		
<p>MACINNES ST - 36TH AVE TO TUDOR RD            Construct collector to urban standards. Preliminary design and right-of-way acquisition funded with local bonds. Final design 1993-1994. Construction 1994-1995.</p>	<p>D= 19 F= 201</p>	<p>D= 180 F= 1,820</p>				
				1993 - 1998		

**MUNICIPALITY OF ANCHORAGE**  
**1993 - 1998 CAPITAL IMPROVEMENT PROGRAM**

Department Public Works	Category Roadway Improvements					
PROJECT TITLE AND DESCRIPTION	(000's) S-State B-Bond A-Assmt D-D.O.T. F-Federal O-Other H-Heritage Land Bank					
	1993	1994	1995	1996	1997	1998
<p>STRAWBERRY RD - JEWEL LAKE RD TO NORTHWOOD DR            Construct collector to urban standards.            Preliminary design and right-of-way acquisition funded with local bonds. Final design 1993-1994. Utility relocation, right-of-way acquisition, and Phase I construction 1994-1995. Phase II construction 1997-1998.</p>	<p>D= 13            F= 132</p>	<p>D= 117            F= 1,183</p>			<p>D= 374            F= 3,776</p>	
<p>BRAGAW ST - HUFFMAN RD TO DEARMOUN RD            Construct collector to urban standards.            Preliminary design funded with bond funds. Final design 1993-1995. Right-of-Way acquisition, Utility Relocation, and Phase I construction 1995-1996. Phase II construction 1996-1997.</p>	<p>D= 5            F= 60</p>	<p>D= 49            F= 501</p>	<p>D= 153            F= 1,547</p>	<p>D= 190            F= 1,910</p>		
<p>LAKE OTIS PKWY - O'MALLEY RD TO CHINOOK AVE            Construct minor arterial to urban standards. Design, right-of-way acquisition, and utility relocation, and Phase I construction funded with bonds and grant funds. Construction 1993-1994.</p>	<p>B= 1,000</p>					
				1993 - 1998		

**MUNICIPALITY OF ANCHORAGE**  
**1993 - 1998 CAPITAL IMPROVEMENT PROGRAM**

Department Public Works	Category Roadway Improvements					
PROJECT TITLE AND DESCRIPTION	(000's) S-State B-Bond A-Assmt D-D.O.T. F-Federal O-Other H-Heritage Land Bank					
	1993	1994	1995	1996	1997	1998
BAXTER RD - NORTHERN LIGHTS BLVD TO TUDOR RD Construct collector to urban standards. Design and Phase I construction funded with bonds. Phase II construction partially funded with 1992 bonds and grants. Phase II and Phase III construction 1993-1994.	S= 1,500					
LAKESHORE DR - AERO AVE TO WISCONSIN ST Construct collector to urban standards. Design funded with local bonds. Construction 1993-1994.	S= 1,840 B= 360					
HILAND RD (PHASE II) - MILE POST 3.7 TO 3.8 Construct collector to rural standards. Design and construction 1993-1994.	S= 615 O= 205					
ROAD AND DRAINAGE SYSTEM REHABILITATION Reconstruct streets and drainage facilities. Design and construction 1993-1999.	S= 3,500 B= 1,500	S= 3,500 B= 1,500	S= 7,500 B= 2,500	S= 7,500 B= 2,500	S= 7,500 B= 2,500	S= 7,500 B= 2,500
CHIP SEAL SURFACING Construct chip seal surfacing on existing paved local roads. Design and construction 1993-1999.	S= 1,167 B= 500	S= 750 B= 250	S= 2,625 B= 875	S= 3,000 B= 1,000	S= 3,000 B= 1,000	S= 3,000 B= 1,000
				1993 - 1998		

**MUNICIPALITY OF ANCHORAGE**  
**1993 - 1998 CAPITAL IMPROVEMENT PROGRAM**

Department Public Works	Category Roadway Improvements					
PROJECT TITLE AND DESCRIPTION	(000's) S-State B-Bond A-Assmt D-D.O.T. F-Federal O-Other H-Heritage Land Bank					
	1993	1994	1995	1996	1997	1998
<b>ASSESSMENT DISTRICTS</b> Construct road improvement districts with funding to be paid back by assessments. Design and construction 1993-1999.	S= 1,190 B= 510	S= 1,500 B= 500	S= 1,500 B= 500	S= 1,500 B= 500	S= 1,500 B= 500	S= 1,500 B= 500
<b>DISTRICTS 23,24,25,&amp;26 RSA (CBERRRSA)</b> Reconstruct and upgrade local roads as directed by the local road board in accordance with municipal 50/50 policy. Design and construction 1993-1999.	S= 1,669 O= 715	S= 204 O= 68	S= 945 O= 315	S= 2,760 O= 920	S= 2,760 O= 920	S= 2,760 O= 920
<b>DENALI ST RID - 40TH AVE TO TUDOR RD</b> Construct minor arterial to urban standards. under an RID. Design and construction 1993-1994.	S= 720 B= 250 A= 470					
<b>70TH AND 71ST AVES AREA RID</b> Construct local streets, drainage, and utilities through assessment district process Design funded with previous bonds and grants. Construction 1993-1994.	S= 500					
				<b>1993 - 1998</b>		

**MUNICIPALITY OF ANCHORAGE**  
**1993 - 1998 CAPITAL IMPROVEMENT PROGRAM**

Department Public Works	Category Roadway Improvements					
PROJECT TITLE AND DESCRIPTION	(000's) S-State B-Bond A-Assmt D-D.O.T. F-Federal O-Other H-Heritage Land Bank					
	1993	1994	1995	1996	1997	1998
NEVILLA PARK AREA RID Construct local roads under an RID. Design and construction 1993-1994.	S= 410 B= 120 A= 290					
WICKERSHAM PARK SUBDIVISION AREA Construct pavement overlay and minor repairs on local streets. Phase I complete. Phase II design funded with 1992 bonds. Phase II construction 1993-1994.	S= 400					
ROVENNA ST - 70TH AVE TO 76TH AVE Reconstruct local street and construct pedestrian walkway. Design funded with 1992 bonds. Construction 1993-1994.	S= 540					
DENALI ST-NORTHERN LIGHTS BLVD TO BENSON BLVD Construct asphalt overlay on arterial street. Design and construction 1993-1994.	S= 45 B= 15					
GREENDALE ST - 17TH AVE TO 20TH AVE Construct asphalt overlay on local road. Design and construction 1993-1994.	S= 105 B= 35					
				1993 - 1998		

**MUNICIPALITY OF ANCHORAGE**  
**1993 - 1998 CAPITAL IMPROVEMENT PROGRAM**

Department Public Works	Category Roadway Improvements					
PROJECT TITLE AND DESCRIPTION	(000's) S-State B-Bond A-Assmt D-D.O.T. F-Federal O-Other H-Heritage Land Bank					
	1993	1994	1995	1996	1997	1998
<p>APOLLO DR AND CIR - SATURN CIR TO LUNAR DR Reconstruct and overlay local roads. Design and construction 1993-1994.</p>	S= 182 B= 78					
<p>4TH AVE - "A" ST TO POST RD Construct asphalt overlay on collector Street. Design and construction 1993-1994.</p>	S= 252 B= 108					
<p>STATE ST - 16TH AVE TO 20TH AVE Construct asphalt overlay on local road. Design and construction 1993-1994.</p>	S= 112 B= 48					
<p>BRAGAW ST - ABBOTT RD TO O'MALLEY RD Construct collector to suburban standards. Design and right of way 1993-1995. Construction 1996-1998.</p>	S= 467 B= 200			S= 2,625 B= 875		
<p>STRAWBERRY RD - ARCTIC BLVD TO "C" ST Construct asphalt overlay on collector street Design and construction 1993-1994.</p>	S= 224 B= 96					
<p>3RD AVE - GAMBELL ST TO POST RD Construct Asphalt Overlay on arterial. Design and construction 1993-1994.</p>	S= 140 B= 60					
				<b>1993 - 1998</b>		

**MUNICIPALITY OF ANCHORAGE**  
**1993 - 1998 CAPITAL IMPROVEMENT PROGRAM**

Department	Category					
Public Works	Roadway Improvements					
PROJECT TITLE AND DESCRIPTION	(000's) S-State B-Bond A-Assmt D-D.O.T. F-Federal O-Other H-Heritage Land Bank					
	1993	1994	1995	1996	1997	1998
<p>WAGNER ESTATES SUBDIVISION AREA  Reconstruct local streets to urban standards.  Design of Phases I and II funded with 1992  bonds. Phase I construction 1993-1994.  Phase II construction 1994-1995.</p>	S= 770	S= 975 B= 325				
<p>CORDOVA ST - 9TH AVE TO 15TH AVE  Construct asphalt overlay on collector street  Design and construction 1993-1994.</p>	S= 140 B= 60					
<p>DISTRICT 9 RSA (GIRDWOOD)  Reconstruct local streets as directed by the  local road board and provide 50/50 matching  funds for nonstandard roads. Design and  construction 1993-1999.</p>	S= 100 A= 100	S= 100 A= 100	S= 100 A= 100	S= 100 A= 100	S= 100 A= 100	S= 100 A= 100
<p>DISTRICT 18 LRSA (HILLSIDE)  Reconstruct local streets as directed by  the local road board and provide 50/50  matching funds for nonstandard roads.  Design and construction 1993-1998.</p>	S= 200 A= 200	S= 200 A= 200	S= 200 A= 200	S= 200 A= 200	S= 200 A= 200	S= 200 A= 200
				<b>1993 - 1998</b>		

**MUNICIPALITY OF ANCHORAGE**  
**1993 - 1998 CAPITAL IMPROVEMENT PROGRAM**

Department Public Works	Category Roadway Improvements					
PROJECT TITLE AND DESCRIPTION	(000's) S-State B-Bond A-Assmt D-D.O.T. F-Federal O-Other H-Heritage Land Bank					
	1993	1994	1995	1996	1997	1998
DISTRICT 22 LRSA (CAMPBELL/STUCKAGAIN) Reconstruct local roads in District 14 Limited Road Service Areas and provide 50/50 matching funds for non standard roads. Design and construction 1993-1999.	S= 50 A= 50	S= 50 A= 50	S= 50 A= 50	S= 50 A= 50	S= 50 A= 50	S= 50 A= 50
LORE RD (76TH AVE) - NEW SEWARD HWY TO LAKE OTIS PKWY Construct collector to urban standards. Design and construction 1993-1995.	S= 2,800 B= 1,200					
WESTWOOD DR - NORTHERN LIGHTS BLVD TO NORTHERN LIGHTS BLVD Construct asphalt overlay on local road. Design and construction 1993-1994.	S= 168 B= 72					
COUNTRYWOODS DR AND HARVEST CIR - NORTHWOOD DR TO LAMPLIGHTER ST Reconstruct local road and install subdrain system. Design and construction 1993-1994.	S= 520 B= 140					
HOOD CT - WESTWOOD DR TO WESTWOOD DR Reconstruct local street. Design and construction 1993-1994.	S= 252 B= 108					
				<b>1993 - 1998</b>		



**MUNICIPALITY OF ANCHORAGE**  
**1993 - 1998 CAPITAL IMPROVEMENT PROGRAM**

Department Public Works	Category Roadway Improvements					
PROJECT TITLE AND DESCRIPTION	(000's) S-State B-Bond A-Assmt D-D.O.T. F-Federal O-Other H-Heritage Land Bank					
	1993	1994	1995	1996	1997	1998
BROADMOOR ESTATES SUBDIVISION AREA Street reconstruction. Design and construction 1993-1995.	S= 900 B= 386	S= 600 B= 200				
53RD AVE - ARCTIC BLVD TO EAST END Reconstruct local road. Design and construction 1993-1994.	S= 378 B= 162					
72ND AVE - MEADOW DR TO BASEL ST Reconstruct local streets and install subdrain system. Design and construction 1993-1994.	S= 672 B= 288					
TOWN AND COUNTRY ESTATES SUBDIVISION AREA Overlay and reconstruct local roads. Design and construction 1994-1995.	S= 350 B= 150					
CAMPBELL WOODS SUBDIVISION Reconstruct and overlay local roads. Design and construction 1996-1997.	S= 808 B= 346	S= 480 B= 160	S= 480 B= 160	S= 615 B= 205		
HARVARD AVE - LOOP ST TO ANDERSON ST Reconstruction of local street. Design funded with 1992 bonds. Construction 1993-1994.	S= 400					
				1993 - 1998		

**MUNICIPALITY OF ANCHORAGE**  
**1993 - 1998 CAPITAL IMPROVEMENT PROGRAM**

Department Public Works	Category Roadway Improvements					
PROJECT TITLE AND DESCRIPTION	(000's) S-State B-Bond A-Assmt D-D.O.T. F-Federal O-Other H-Heritage Land Bank					
	1993	1994	1995	1996	1997	1998
LAKE OTIS PKWY - TUDOR RD TO HUFFMAN RD Undergrounding utility lines. Construction 1994-1996.	S= 7,000					
68TH AVE - LAKE OTIS PKWY TO ABBOTT LOOP RD Construct collector to urban standards. Design and construction 1993-1995.	S= 2,511 B= 1,076					
40TH AVE - A ST TO DENALI ST Construct collector to urban standards. Design and construction 1993-1995.	S= 1,890 B= 810					
EKLUTNA RIVER BRIDGE AT OLD GLENN HWY Reconstruct roadway bridge. Design and construction 1994-1996.		D= 110 F= 1,112				
KLATT RD - SOUTHPORT DR TO C ST Construct minor arterial to urban standards. Design and underground construction complete. Final construction 1994-1995.		S= 2,310 B= 990				
35TH AVE AND MCRAE ST - WISCONSIN ST TO SPENARD RD Construct collector to urban standards. Design and construction 1994-1995.		S= 3,516 B= 1,172				
				<b>1993 - 1998</b>		

**MUNICIPALITY OF ANCHORAGE**  
**1993 - 1998 CAPITAL IMPROVEMENT PROGRAM**

Department Public Works	Category Roadway Improvements					
PROJECT TITLE AND DESCRIPTION	(000's) S-State B-Bond A-Assmt D-D.O.T. F-Federal O-Other H-Heritage Land Bank					
	1993	1994	1995	1996	1997	1998
DEARMOUN RD - WESTWIND DR TO ELMORE DR Construct collector to urban standards. Design and construction 1994-1995.		S= 2,400				
HUFFMAN RD - TIMBERLANE DR TO JOHN'S RD Reimbursement to developer for required construction of collector 1994-1995.		S= 375 B= 125				
CITATION RD - EAGLE RIVER LOOP TO EAGLE RIVER LN Construct local road. Design funded. Construction 1994-1996.		S= 1,200 O= 300	S= 1,410 O= 470			
CORDOVA ST - 48TH AVE TO INTERNATIONAL AIRPORT RD Reconstruct local street. Design and construction 1994-1995.		S= 342 B= 114				
48TH AVE - CORDOVA ST TO FAIRBANKS ST Reconstruct local road. Design and Construction 1994-1995.		S= 288 B= 96				
LAKE OTIS PKWY - CHINDOK AVE TO HUFFMAN RD Construct asphalt overlay on minor arterial. Design and construction 1994-1995.		S= 150 B= 50				
					1993 - 1998	

**MUNICIPALITY OF ANCHORAGE**  
**1993 - 1998 CAPITAL IMPROVEMENT PROGRAM**

Department Public Works	Category Roadway Improvements					
PROJECT TITLE AND DESCRIPTION	(000's) S-State B-Bond A-Assmt D-D.O.T. F-Federal O-Other H-Heritage Land Bank					
	1993	1994	1995	1996	1997	1998
<p>BARONOFF AVE - EAST EAGLE RIVER LOOP RD TO LIESELOTTE CIR Construct local road. Design complete. Construction 1994-1995.</p>		S= 1,288 O= 552				
<p>NORTHWOOD DR - 88TH AVE TO DIMOND BLVD Construct local street linking minor arterials to urban standards. Design 1994-1995. Construction 1995-1996.</p>		S= 4,725 B= 1,575				
<p>KING ST - DIMOND BLVD TO 100TH AVE Construct collector to urban standards. Phase I, Dimond Blvd to 92nd Ave 1994-1996. Phase II, 92nd Ave to 100th Ave 1995-1997.</p>		S= 2,100 B= 700	S= 1,590 B= 530			
<p>HOLLYWOOD DR - LOOP RD TO IVY ST Construct pavement overlay on local street. Design and construction 1994-1995.</p>		S= 135 B= 45				
<p>OLD MULDOON RD - MULDOON RD TO 36TH AVE Construct asphalt overlay on local road. Design and construction 1994-1995.</p>		S= 60 B= 20				
				<b>1993 - 1998</b>		

**MUNICIPALITY OF ANCHORAGE**  
**1993 - 1998 CAPITAL IMPROVEMENT PROGRAM**

Department Public Works	Category Roadway Improvements					
PROJECT TITLE AND DESCRIPTION	(000's) S-State B-Bond A-Assmt D-D.O.T. F-Federal O-Other H-Heritage Land Bank					
	1993	1994	1995	1996	1997	1998
<p>3RD AVE - "L" ST TO "E" ST Construct asphalt overlay on Collector Street Design and construction 1994-1995.</p>		S= 120 B= 40				
<p>FIREWEED LN - SPENARD RD TO ARCTIC BLVD Construct asphalt overlay on arterial street. Design and construction 1994-1995.</p>		S= 90 B= 30				
<p>OLD SEWARD HWY - 32ND AVE TO TUDOR RD Construct asphalt overlay on arterial street. Design and construction 1994-1995.</p>		S= 270 B= 90				
<p>5TH AVE - I ST TO E ST Construct asphalt overlay on major arterial. Design and construction 1994-1995.</p>		S= 105 B= 35				
<p>BURLWOOD DR - OAKWOOD DR TO 72ND AVE Reconstruct local road and install subdrain system. Design and construction 1994-1995.</p>		S= 420 B= 140				
<p>EMMANUEL DR - CHECKMATE DR TO BONIFACE RD Construct pavement overlay on local residential street. Design and construction 1994-1995.</p>		S= 75 B= 25				
						1993 - 1998

**MUNICIPALITY OF ANCHORAGE**  
**1993 - 1998 CAPITAL IMPROVEMENT PROGRAM**

Department	Category					
Public Works	Roadway Improvements					
PROJECT TITLE AND DESCRIPTION	(000's) S-State B-Bond A-Assmt D-D.O.T. F-Federal O-Other H-Heritage Land Bank					
	1993	1994	1995	1996	1997	1998
CHECKMATE DR - EMMANUEL DR TO TUDOR RD Construct asphalt overlay on local street. Design and construction 1994-1995.		S= 120 B= 40				
DEVONSHIRE SUBDIVISION AREA Reconstruction of the existing streets. Design and construction 1994-1997.		S= 540 B= 180	S= 540 B= 180			
NORTHERN LIGHTS BLVD - POSTMARK DR TO WISCONSIN ST Construct minor arterial to urban standards. Phase I, Aircraft Ave to Wisconsin St 1994- 1995. Phase II, Postmark Dr to Aircraft 1995-1997.		S= 7,665 B= 2,555	S= 4,200 B= 1,400			
TAHOE DR - NORTH POINT DR TO NORTHPOINT DR Reconstruct local road. Design and construction 1994-1995.		S= 150 B= 50				
54TH AVE - ARCTIC BLVD TO EAST END Reconstruct local road. Design and construction 1994-1995.		S= 405 B= 135				
				<b>1993 - 1998</b>		

**MUNICIPALITY OF ANCHORAGE**  
**1993 - 1998 CAPITAL IMPROVEMENT PROGRAM**

Department Public Works	Category Roadway Improvements					
PROJECT TITLE AND DESCRIPTION	(000's) S-State B-Bond A-Assmt D-D.O.T. F-Federal O-Other H-Heritage Land Bank					
	1993	1994	1995	1996	1997	1998
INGRA ST - 3RD AVE TO 5TH AVE Construct asphalt overlay on arterial street. Design and construction 1994-1995.		S= 45 B= 15				
STRAWBERRY RD - CHAD ST TO ARCTIC BLVD Construct asphalt overlay on local street. Design and construction 1994-1995.		S= 120 B= 40				
DENALI ST - BENSON BLVD TO 36TH AVE Construct asphalt overlay on arterial street. Design and construction 1994-1995.		S= 135 B= 45				
88TH AVE - SOUTHVIEW DR TO ARLENE ST Construct asphalt overlay on collector. Design and construction 1994-1995.		S= 45 B= 15				
MARINER DR - JOHNS RD TO KAYAK DR Construct asphalt overlay on local road. Design and construction 1994-1995.		S= 120 B= 40				
BRANT WAY - HAMILTON DR TO DARE AVE Reconstruct and overlay local road. Design and construction 1994-1995.		S= 135 B= 45				
				1993 - 1998		

**MUNICIPALITY OF ANCHORAGE**  
**1993 - 1998 CAPITAL IMPROVEMENT PROGRAM**

Department Public Works	Category Roadway Improvements					
PROJECT TITLE AND DESCRIPTION	(000's) S-State B-Bond A-Assmt D-D.O.T. F-Federal O-Other H-Heritage Land Bank					
	1993	1994	1995	1996	1997	1998
CARAVELLE DR - RASPBERRY RD TO HUNTER DR Construct asphalt overlay on local road. Design and construction 1994-1995.		S= 60 B= 20				
WHITNEY RD - OCEAN DOCK RD TO POST RD Construct collector to urban standards. Design and construction 1995-1996.			S= 3,000 B= 1,000			
INDEPENDENCE DR - COLONY LP TO O'MALLEY RD Reimbursement to developer for required construction of collector 1995-1996.			S= 375 B= 125			
36TH AVE - PATTERSON ST TO MULDOON RD Construct collector to urban standards. Design and construction 1995-1996.			S= 1,509 B= 503			
VICTOR RD - DIMOND BLVD TO 100TH AVE Construct minor arterial to urban standards. Design funded with 1992 grant. Final design and construction 1995-1997.			S= 1,470 B= 490			
BAXTER RD - MCGILL ST TO NORTHERN LIGHTS BLVD Construct collector to urban standards. Design and construction 1995-1997.			S= 1,120 B= 480			
				<b>1993 - 1998</b>		



**MUNICIPALITY OF ANCHORAGE**  
**1993 - 1998 CAPITAL IMPROVEMENT PROGRAM**

Department	Category					
Public Works	Roadway Improvements					
PROJECT TITLE AND DESCRIPTION	(000's) S-State B-Bond A-Assmt D-D.O.T. F-Federal O-Other H-Heritage Land Bank					
	1993	1994	1995	1996	1997	1998
<p>PATTERSON ST - NORTHERN LIGHTS BLVD TO TUDOR RD  Construct collector to urban standards.  Design and construction 1995-1996.</p> <p>88TH AVE - HARTZELL RD TO LAKE OTIS PKWY  Construct collector to urban standards.  Storm drain designed and constructed with bonds. Design and construction 1995-1996.</p> <p>KLATT RD - C ST TO OLD SEWARD HWY  Construct minor arterial to urban standards.  Design and construction 1995-1996.</p> <p>OAKWOOD DR - 68TH AVE TO BURLWOOD DR  Reconstruct local road and install subdrain system. Design and construction 1995-1996.</p> <p>QUEENSGATE SUBDIVISION AREA  Reconstruct local roads and install subdrain system. Design and construction 1995-1997.</p> <p>SPRUCE HEIGHTS SUBDIVISION AREA  Reconstruct and overlay existing local roads.  Design and construction 1995-1996.</p>			S= 2,700 B= 900			
			S= 2,200			
			S= 2,100 B= 700			
			S= 390 B= 130			
			S= 480 B= 160	S= 1,230 B= 410		
			S= 600 B= 200			
						1993 - 1998

**MUNICIPALITY OF ANCHORAGE**  
**1993 - 1998 CAPITAL IMPROVEMENT PROGRAM**

Department Public Works	Category Roadway Improvements					
PROJECT TITLE AND DESCRIPTION	(000's) S-State B-Bond A-Assmt D-D.O.T. F-Federal O-Other H-Heritage Land Bank					
	1993	1994	1995	1996	1997	1998
<p>E ST - 10TH AVE TO 15TH AVE            Construct asphalt overlay on collector.            Design and construction 1995-1996.</p>			S= 99 B= 33			
<p>CRANBERRY RD/PLEASANT RD - STRAWBERRY            RD TO 84TH AVE            Construct asphalt overlay on local street.            Design and construction 1995-1996.</p>			S= 135 B= 45			
<p>HILAND RD (PHASE III) - FIRE STATION TO            BIRDSONG RD            Construct collector to rural standards.            Design and construction 1995-1997.</p>			S= 405 O= 135			
<p>ARLENE ST - 84TH AVE TO 88TH AVE            Construct asphalt overlay on local street.            Design and construction 1995-1996.</p>			S= 135 B= 45			
<p>TURNAGAIN BLVD - 35TH AVE TO SPENARD RD            Construct asphalt overlay on collector street            Design and construction 1995-1996.</p>			S= 120 B= 40			
<p>RASPBERRY RD - KILIAK PL TO TANAINA DR            Construct asphalt overlay on strip paved            collector. Design and construction 1995-1996.</p>			S= 30 B= 10			
				<b>1993 - 1998</b>		

**MUNICIPALITY OF ANCHORAGE**  
**1993 - 1998 CAPITAL IMPROVEMENT PROGRAM**

Department Public Works	Category Roadway Improvements					
PROJECT TITLE AND DESCRIPTION	(000's) S-State B-Bond A-Assmt D-D.O.T. F-Federal O-Other H-Heritage Land Bank					
	1993	1994	1995	1996	1997	1998
<p>BRAGAW ST - MCPHEE AVE TO MOUNTAIN VIEW DR Construct asphalt overlay on collector. Design and construction 1995-1996.</p> <p>84TH AVE - LAKE OTIS PKWY TO HENRY CIR Construct asphalt overlay on strip paved collector. Design and construction 1995-1996.</p> <p>TANAINA DR - KITLISHA DR TO EAST END Construct asphalt overlay on strip paved local road. Design and construction 1995- 1996.</p> <p>TURNAGAIN BLVD - NORTHERN LIGHTS BLVD TO 35TH AVE Construct asphalt overlay on collector street Design and construction 1995-1996.</p> <p>PENLAND PKWY - AIRPORT HEIGHTS RD TO BRAGAW ST Construct asphalt overlay on collector. Design and construction 1995-1996.</p>			<p>S= 120 B= 40</p> <p>S= 30 B= 10</p> <p>S= 45 B= 15</p> <p>S= 150 B= 50</p> <p>S= 135 B= 45</p>			
				1993 - 1998		

**MUNICIPALITY OF ANCHORAGE**  
**1993 - 1998 CAPITAL IMPROVEMENT PROGRAM**

Department Public Works	Category Roadway Improvements					
PROJECT TITLE AND DESCRIPTION	(000's) S-State B-Bond A-Assmt D-D.O.T. F-Federal O-Other H-Heritage Land Bank					
	1993	1994	1995	1996	1997	1998
88TH AVE - CRANBERRY ST TO ARLENE ST Construct asphalt overlay on collector. Design and construction 1995-1996.			S= 87 B= 29			
ROSILAND LP - 88TH AVE TO CARTER CIR Construct asphalt overlay on local road. Design and construction 1995-1996.			S= 60 B= 20			
32ND AVE - MULDOON RD TO BROOKRIDGE CIR Construct asphalt overlay on local street. Design and construction 1995-1996.			S= 105 B= 35			
PETTIS RD - BONNIE JEAN DR TO ELLEN AVE Reconstruct and overlay local road. Design and construction 1995-1996.			S= 150 B= 50			
HOLLY ST - RASPBERRY RD TO CRANBERRY ST Construct pavement overlay on existing local road. Design and construction 1995-1996.			S= 180 B= 60			
DUNKIRK DR - RASPBERRY RD TO WINDSOR ST Construct pavement overlay on existing local road. Design and construction 1995-1996.			S= 90 B= 30			
				<b>1993 - 1998</b>		

**MUNICIPALITY OF ANCHORAGE**  
**1993 - 1998 CAPITAL IMPROVEMENT PROGRAM**

Department Public Works	Category Roadway Improvements					
PROJECT TITLE AND DESCRIPTION	(000's) S-State B-Bond A-Assmt D-D.O.T. F-Federal G-Other H-Heritage Land Bank					
	1993	1994	1995	1996	1997	1998
WARFIELD PL - DUNKIRK DR TO LINDEN DR Construct pavement overlay on existing local road. Design and construction 1995-1996.			S= 90 B= 30			
ARCTIC BLVD - DIMOND BLVD TO 100TH AVE Construct collector to urban standards. Phase I, Dimond Blvd to 92nd Ave 1996-1998. Phase II, 92nd Ave to 100th Ave 1997-1999.				S= 1,800 B= 600	S= 1,650 B= 550	
92ND AVE - MINNESOTA DR TO KING ST Construct collector to urban standards. Phase I, Arctic Blvd to King St 1996-1998. Phase II, Minnesota Dr to Arctic Blvd 1998-2000.				S= 1,575 B= 525		S= 1,650 B= 550
AERO AVE - COSMOS DR TO LAKESHORE DR Construct collector to urban standards. Design and Construction 1996-1997.				S= 1,350 B= 450		
LAKE OTIS PKWY - 15TH AVE TO NORTHERN LIGHTS BLVD Construct major arterial to urban standards. Design and construction 1996-1997.				S= 4,050 B= 1,350		
				1993 - 1998		

**MUNICIPALITY OF ANCHORAGE**  
**1993 - 1998 CAPITAL IMPROVEMENT PROGRAM**

Department Public Works	Category Roadway Improvements					
PROJECT TITLE AND DESCRIPTION	(000's) S-State B-Bond A-Assmt D-D.O.T. F-Federal O-Other H-Heritage Land Bank					
	1993	1994	1995	1996	1997	1998
HUFFMAN RD - BIRCH RD TO HILLSIDE DR Construct collector to suburban standards. Design 1996-1997. Construction 1997-1998.				S= 200	S= 8,000	
OCEAN DOCK RD - GULL AVE TO A/C COUPLET Construct minor arterial to urban standards. Design and construction 1996-1997.				S= 3,300 B= 1,100		
100TH AVE - MINNESOTA DR TO OLD SEWARD HWY Construct collector to urban standards. Phase I, King St to Old Seward Hwy 1996-1998. Phase II, Arctic Blvd to King St 1997-1999. Phase III, Minnesota Dr to Arctic Blvd 1998-2000.				S= 1,575 B= 525	S= 1,575 B= 525	S= 1,575 B= 525
BRINK SUBDIVISION AREA Reconstruct local roads. Design and construction 1996-1997.				S= 822 B= 274		
BIRCH RD - ABBOTT RD TO O'MALLEY RD Construct collector to suburban standards. Design and construction 1996-1997.				S= 4,600		
				<b>1993 - 1998</b>		

**MUNICIPALITY OF ANCHORAGE**  
**1993 - 1998 CAPITAL IMPROVEMENT PROGRAM**

Department Public Works	Category Roadway Improvements					
PROJECT TITLE AND DESCRIPTION	(000's) S-State B-Bond A-Assmt D-D.O.T. F-Federal O-Other H-Heritage Land Bank					
	1993	1994	1995	1996	1997	1998
<p>WESLEYAN DR - NORTHERN LIGHTS BLVD TO CHECKMATE DR Construct asphalt overlay on local street. Design and construction 1996-1997.</p> <p>1ST AVE AND CHRISTENSEN DR - C ST TO 3RD AVE Reconstruct local road. Design and construction 1996-1997.</p> <p>LEDORA CIR - MARY AVE TO WEST END Reconstruct local road and install subdrain system. Design and construction 1996-1997.</p> <p>ARKANSAS DR - MCRAE RD TO SPENARD RD Reconstruct local road. Design and construction 1996-1997.</p> <p>HIGH VIEW DR - OCEANVIEW DR TO OCEANVIEW DR Reconstruct local street. Design and construction 1996-1997.</p> <p>NORA DR - OCEANVIEW DR TO BOUNTY DR Reconstruct local road. Design and construction 1996-1997.</p>				<p>S= 300 B= 100</p> <p>S= 150 B= 50</p> <p>S= 120 B= 40</p> <p>S= 480 B= 160</p> <p>S= 150 B= 50</p> <p>S= 150 B= 50</p>		
				1993 - 1998		

**MUNICIPALITY OF ANCHORAGE**  
**1993 - 1998 CAPITAL IMPROVEMENT PROGRAM**

Department Public Works	Category Roadway Improvements					
PROJECT TITLE AND DESCRIPTION	(000's) S-State B-Bond A-Assmt D-D.O.T. F-Federal O-Other H-Heritage Land Bank					
	1993	1994	1995	1996	1997	1998
<p>41ST AVE AND LYNN DR - CHECKMATE DR TO 42ND AVE Reconstruct local street. Design and construction 1996-1997.</p> <p>OTTER PL - 16TH AVE TO SHERWOOD AVE Reconstruct road and drainage system. Design and construction 1996-1997.</p> <p>4TH AVE AND BOLIN ST - CHERRY ST TO DUBEN AVE Reconstruct local road. Design and Construction 1996-1997.</p> <p>CAMPBELL TERRACE SUBDIVISION AREA Reconstruct and overlay local roads. Design and construction 1996-1997.</p> <p>KING ST - 76TH AVE TO DIMOND BLVD Construct asphalt overlay on collector. Design and construction 1996-1997.</p> <p>LANG ST - KLATT RD TO O'MALLEY RD Construct pavement overlay on local road. Design and construction 1996-1997.</p>				<p>S= 360 B= 120</p> <p>S= 390 B= 130</p> <p>S= 300 B= 100</p> <p>S= 300 B= 100</p> <p>S= 255 B= 85</p> <p>S= 150 B= 50</p>		
				<b>1993 - 1998</b>		



**MUNICIPALITY OF ANCHORAGE**  
**1993 - 1998 CAPITAL IMPROVEMENT PROGRAM**

Department Public Works	Category Roadway Improvements					
PROJECT TITLE AND DESCRIPTION	(000's) S-State B-Bond A-Assmt D-D.O.T. F-Federal O-Other H-Heritage Land Bank					
	1993	1994	1995	1996	1997	1998
<p>CARAVELLE DR AND THEIL CT - THEIL CT TO JEWEL LAKE RD            Construct asphalt overlay on local roads.            Design and construction 1996-1997.</p>				S= 90 B= 30		
<p>BAYSHORE DR - 100TH AVE TO MARATHON ST            Construct pavement overlay on collector.            Design and construction 1996-1997.</p>				S= 180 B= 60		
<p>H ST - 3RD AVE TO 9TH AVE            Construct asphalt overlay on collector.            Design and construction 1996-1997.</p>				S= 135 B= 45		
<p>20TH AVE - PATTERSON ST TO CHESTER CREEK            Construct asphalt overlay on collector.            Design and construction 1996-1997.</p>				S= 45 B= 15		
<p>EAGLE ST - FIREWEED LN TO NORTHERN LIGHTS BVD            Construct asphalt overlay on local road.            Design and construction 1996-1997.</p>				S= 30 B= 10		
<p>PATTERSON CT - PATTERSON ST TO PATTERSON ST            Construct asphalt overlay on local road.            Design and construction 1996-1997.</p>				S= 45 B= 15		
				<b>1993 - 1998</b>		

**MUNICIPALITY OF ANCHORAGE**  
**1993 - 1998 CAPITAL IMPROVEMENT PROGRAM**

Department Public Works	Category Roadway Improvements					
PROJECT TITLE AND DESCRIPTION	(000's) S-State B-Bond A-Assmt D-D.O.T. F-Federal O-Other H-Heritage Land Bank					
	1993	1994	1995	1996	1997	1998
<p>MENTRA ST - STRAWBERRY RD TO 82ND AVE Construct asphalt overlay on local road. Design and construction 1996-1997.</p>				S= 105 B= 35		
<p>BLUFF DR - LOOP ST TO RICHARDSON VISTA ST Construct asphalt overlay on local road. Design and construction 1996-1997.</p>				S= 150 B= 50		
<p>HIGHLANDER DR - ARCTIC BLVD TO ARCTIC BLVD Reconstruct local road. Design and construction 1996-1997.</p>				S= 450 B= 150		
<p>NORTHWOOD DR - SPENARD RD TO INTERNATIONAL AIRPORT RD Construct collector to urban standards. Design and construction 1997-1998.</p>					S= 3,495 B= 1,165	
<p>ARLENE ST - 88TH AVE TO DIMOND BLVD Construct collector to urban standards. Design and construction 1997-1999.</p>					S= 1,260 B= 420	
<p>HUFFMAN RD - JOHNS RD TO OLD SEWARD HWY Construct collector to urban standards. Design and construction 1997-1999.</p>					S= 2,325 B= 775	
				<b>1993 - 1998</b>		

**MUNICIPALITY OF ANCHORAGE**  
**1993 - 1998 CAPITAL IMPROVEMENT PROGRAM**

Department Public Works	Category Roadway Improvements					
PROJECT TITLE AND DESCRIPTION	(000's) S-State B-Bond A-Assmt D-D.O.T. F-Federal O-Other H-Heritage Land Bank					
	1993	1994	1995	1996	1997	1998
<p>SOUTHPORT BLVD - WASHINGTON ST TO KLATT RD Construct minor arterial to urban standards. Design and construction 1997-1998.</p> <p>36TH AVE - LOIS DR TO MINNESOTA DR Construct collector to urban standards. Design and construction 1997-1998.</p> <p>PINE ST - DEBARR RD TO 20TH AVE Construct collector to urban standards. Design and construction 1997-1998.</p> <p>POST RD - 3RD AVE TO REEVE BLVD Construct minor arterial to urban standards. Design and construction 1997-1998.</p> <p>BONNIE JEAN DR - MARY ST TO EAST END Reconstruct local road and install subdrain system. Design and construction 1997-1998.</p> <p>6TH AVE - FAIRBANKS ST TO JUNEAU ST Construct asphalt overlay on major arterial. Design and construction 1997-1998.</p>					S= 2,400 B= 800	
					S= 900 B= 300	
					S= 1,800 B= 600	
					S= 3,900 B= 1,300	
					S= 270 B= 90	
					S= 75 B= 25	
				1993 - 1998		

**MUNICIPALITY OF ANCHORAGE**  
**1993 - 1998 CAPITAL IMPROVEMENT PROGRAM**

Department Public Works	Category Roadway Improvements					
PROJECT TITLE AND DESCRIPTION	(000's) S-State B-Bond A-Assmt D-D.O.T. F-Federal O-Other H-Heritage Land Bank					
	1993	1994	1995	1996	1997	1998
<p>WINDSOR PL - DUNKIRK DR TO LINDEN DR Construct asphalt overlay on local road. Design and construction 1997-1998.</p>					S= 30 B= 10	
<p>LEAWOOD MANOR SUBDIVISION AREA Reconstruct and overlay local roads. Design and construction 1997-1998.</p>					S= 375 B= 125	
<p>10TH AVE - L ST TO E ST Construct asphalt overlay on collector. Design and construction 1997-1998.</p>					S= 120 B= 40	
<p>PARKSIDE DR - SITKA ST TO EYEBROW Reconstruct and overlay local road. Design and construction 1997-1998.</p>					S= 90 B= 30	
<p>TIMBERLANE DR - KLATT RD TO HUFFMAN RD Construct collector to urban standards. Design and construction 1998-1999.</p>						S= 1,200 B= 400
<p>KINCAID RD - LUCY ST TO SAND LAKE RD Construct collector to suburban standards. Design and construction 1998-1999.</p>						S= 1,350 B= 450
					<b>1993 - 1998</b>	

**MUNICIPALITY OF ANCHORAGE**  
**1993 - 1998 CAPITAL IMPROVEMENT PROGRAM**

Department Public Works	Category Roadway Improvements					
PROJECT TITLE AND DESCRIPTION	(000's) S-State B-Bond A-Assmt D-D.O.T. F-Federal O-Other H-Heritage Land Bank					
	1993	1994	1995	1996	1997	1998
KINCAID RD - JODPHUR ST TO LUCY ST Construct collector to suburban standards. Design and construction 1998-1999.						S= 1,275 B= 425
RASPBERRY RD - LUCY ST TO SAND LAKE RD Construct collector to suburban standards. Design and construction 1998-1999.						S= 1,500 B= 500
OLD INTERNATIONAL AIRPORT RD - AIRPORT TO JEWEL LAKE RD Construct collector to urban standards. Design and construction 1998-1999.						S= 3,750 B= 1,250
BIRCH RD - HUFFMAN RD TO DEARMOUN RD Construct collector to suburban standards. Design and Construction 1998-1999.						S= 3,000
DIMOND BLVD - JODPHUR ST TO SAND LAKE RD Construct collector to urban standards. Design and construction 1998-1999.						S= 3,000 B= 1,000
BRAGAW ST - DEARMOUN RD TO RABBIT CREEK RD Construct collector to urban standards. Design and construction 1998-1999.						S= 3,200
				1993 - 1998		

**MUNICIPALITY OF ANCHORAGE**  
**1993 - 1998 CAPITAL IMPROVEMENT PROGRAM**

Department Public Works	Category Roadway Improvements					
PROJECT TITLE AND DESCRIPTION	(000's) S-State B-Bond A-Assmt D-D.O.T. F-Federal O-Other H-Heritage Land Bank					
	1993	1994	1995	1996	1997	1998
<p>TURPIN RD - GLENN HWY TO DEBARR RD  Construct collector to urban standards.  Design 1997-1998. Construction 1998-1999.</p>						<p>S= 3,000  B= 1,000</p>
<p>BIRCH RD - O'MALLEY RD TO HUFFMAN RD  Construct collector to suburban standards.  Design and construction 1997-1999.</p>						<p>S= 4,400</p>
<p>KACHEMAK CIR AND KACHEMAK PL - AMBER BAY  LOOP TO END.  Reconstruct local roads. Design and  construction 1998-1999.</p>						<p>S= 270  B= 90</p>
<p>BARROW ST - 3RD AVE TO 9TH AVE  Construct asphalt overlay on collector.  Design and construction 1998-1999.</p>						<p>S= 120  B= 40</p>
<p>100TH AVE - VICTOR RD TO MINNESOTA DR  Reconstruct and overlay minor arterial.  Design and construction 1998-1999.</p>						<p>S= 525  B= 175</p>
<p>BEAVER PL - DEBARR RD TO GILL WAY  Construct asphalt overlay on collector.  Design and construction 1998-1999.</p>						<p>S= 165  B= 55</p>
				<b>1993 - 1998</b>		

**MUNICIPALITY OF ANCHORAGE**  
**1993 - 1998 CAPITAL IMPROVEMENT PROGRAM**

Department Public Works	Category Roadway Improvements					
PROJECT TITLE AND DESCRIPTION	(000's) S-State B-Bond A-Assmt D-D.O.T. F-Federal O-Other H-Heritage Land Bank					
	1993	1994	1995	1996	1997	1998
<p>36TH AVE - MULDOON RD TO PIONEER DR Reconstruct collector to urban standards. Design and construction 1998-1999.</p>						<p>S= 375 B= 125</p>
<p>MILKY WAY DR - AERO ST TO WISCONSIN ST Construct asphalt overlay on collector. Design and construction 1998-1999.</p>						<p>S= 165 B= 55</p>
<p>15TH AVE - C ST TO INGRA ST Construct asphalt overlay on major arterial. Design and construction 1998-1999.</p>						<p>S= 210 B= 70</p>
<p>SITKA ST - 15TH AVE TO PARKSIDE DR Construct asphalt overlay on existing strip paved collector. Design and construction 1998-1999.</p>						<p>S= 90 B= 30</p>
<p>NORTH POINT DR-BLACKBERRY ST TO JEWEL LAKE RD Reconstruct local road. Design and construction 1998-2000.</p>						<p>S= 375 B= 125</p>
				<b>1993 - 1998</b>		

**MUNICIPALITY OF ANCHORAGE**  
**1993 - 1998 CAPITAL IMPROVEMENT PROGRAM**

Department Public Works	Category Roadway Improvements					
PROJECT TITLE AND DESCRIPTION	(000's) S-State B-Bond A-Assmt D-D.O.T. F-Federal O-Other H-Heritage Land Bank					
	1993	1994	1995	1996	1997	1998
Sub-Total(s)	S= 35,487 B= 9,678 A= 1,110 D= 74 F= 766 O= 920	S= 37,868 B= 11,362 A= 350 D= 1,352 F= 13,650 O= 920	S= 39,250 B= 11,420 A= 350 D= 453 F= 4,577 O= 920	S= 43,187 B= 11,759 A= 350 D= 515 F= 5,185 O= 920	S= 43,375 B= 10,755 A= 350 D= 374 F= 3,776 O= 920	S= 46,305 B= 10,865 A= 350 O= 920
Category Total	48,035	65,502	56,970	61,916	59,550	58,440
				<b>1993 - 1998</b>		



**MUNICIPALITY OF ANCHORAGE**  
**1993 - 1998 CAPITAL IMPROVEMENT PROGRAM**

Department Public Works	Category Safety Improvements					
PROJECT TITLE AND DESCRIPTION	(000's) S-State B-Bond A-Assmt D-D.O.T. F-Federal O-Other H-Heritage Land Bank					
	1993	1994	1995	1996	1997	1998
ANCHORAGE SIGNAL SYSTEM RE-TIMING Implement adjustments to the Anchorage signal system timing to reduce traffic congestion. Design and construction 1993-1996.	D= 27 F= 273	D= 27 F= 273	D= 27 F= 273			
ANCHORAGE SIGNAL SYSTEM UPGRADE Reconstruct and upgrade area traffic system. Construction 1993-1998.	S= 1,167 B= 500	S= 750 B= 250	S= 750 B= 250	S= 750 B= 250	S= 1,200 B= 400	S= 1,500 B= 500
NORTHERN LIGHTS BLVD - ARCA CROSSING EAST OF UAA DR Construct signal warning light. Design and construction 1993.	S= 14 B= 6					
NORTHERN LIGHTS BLVD AT NICHOLS ST Construct left turn lane on Northern Lights Blvd. Design and construction 1993-1995.	D= 16 F= 162					
10TH AVE - MULDOON RD TO VALLEY ST Construct pedestrian walkway to Muldoon Elementary School. Design and construction 1993-1994.	D= 9 F= 101					
				1993 - 1998		

**MUNICIPALITY OF ANCHORAGE**  
**1993 - 1998 CAPITAL IMPROVEMENT PROGRAM**

Department Public Works	Category Safety Improvements					
PROJECT TITLE AND DESCRIPTION	(000's) S-State B-Bond A-Assmt D-D.O.T. F-Federal O-Other H-Heritage Land Bank					
	1993	1994	1995	1996	1997	1998
<p>DEBARR RD AT BRAGAW ST Construct street channelization. Design, right-of-way acquisition, and utility relocation 1993-1994. Construction 1994-1995</p>	<p>D= 26 F= 264</p>	<p>D= 49 F= 496</p>				
<p>LAKE GEORGE DR - CHANDALAR DR TO NORTHERN LIGHTS BLVD Construct pedestrian walkway to Susitna Elementary School. Design and construction 1993-1994.</p>	<p>D= 19 F= 181</p>					
<p>EAGLE RIVER SIGNAL SYSTEM UPGRADE Upgrade traffic signal system to reduce traffic congestion. Design and construction 1993-1994.</p>	<p>D= 9 F= 91</p>					
<p>HUFFMAN RD AT BRANDON ST Construct traffic signal. Design and construction 1993-1994.</p>	<p>D= 48 F= 485</p>					
<p>REKA DR - BRAGAW ST TO RUSSIAN JACK DR Construct pedestrian walkway to Russian Jack Elementary School. Design and construction 1993-1994.</p>	<p>D= 12 F= 128</p>					
				<b>1993 - 1998</b>		

**MUNICIPALITY OF ANCHORAGE**  
**1993 - 1998 CAPITAL IMPROVEMENT PROGRAM**

Department Public Works	Category Safety Improvements					
PROJECT TITLE AND DESCRIPTION	(000's) S-State B-Bond A-Assmt D-D.O.T. F-Federal O-Other H-Heritage Land Bank					
	1993	1994	1995	1996	1997	1998
<p>TUDOR RD - BRAGAW ST TO TUDOR CENTER DR Construct street channelization. Design and construction 1993-1995.</p>	<p>D= 20 F= 202</p>					
<p>TUDOR RD AT TUDOR CENTER DR Construct traffic signal. Design and construction 1993-1995.</p>	<p>D= 40 F= 405</p>					
<p>C ST AT 76TH AVE Construct traffic signal. Design, right-of-way acquisition, utility relocation, and construction 1993-1995.</p>	<p>D= 59 F= 591</p>					
<p>15TH AVE - "L" ST TO ORCA ST Construct street channelization. Preliminary engineering and study funded with 1992 bonds. Design and right-of-way acquisition 1993-1995. Final right-of-way acquisition and utility relocation 1995-1996. Construction 1997-1999.</p>	<p>D= 80 F= 809</p>		<p>D= 146 F= 1,474</p>	<p>D= 211 F= 2,119</p>		
<p>CRAIG DR - BEAVER PL TO NUNAKA VALLEY SCHOOL Construct pedestrian walkway. Design and construction 1993-1994.</p>	<p>D= 5 F= 55</p>					
					1993 - 1998	

**MUNICIPALITY OF ANCHORAGE**  
**1993 - 1998 CAPITAL IMPROVEMENT PROGRAM**

Department	Category					
Public Works	Safety Improvements					
PROJECT TITLE AND DESCRIPTION	(000's) S-State B-Bond A-Assmt D-D.O.T. F-Federal O-Other H-Heritage Land Bank					
	1993	1994	1995	1996	1997	1998
<b>BARRIER FREE SIDEWALKS</b> Reconstruct sidewalk curb returns to meet federal standards for handicap access. Design and construction 1993-1999.	S= 168 B= 72	S= 180 B= 60	S= 180 B= 60	S= 180 B= 60	S= 180 B= 60	S= 180 B= 60
<b>ARDSA ILLUMINATION</b> Reconstruct existing street lighting. Design and construction 1993-1999.	S= 70 B= 30	S= 75 B= 25	S= 75 B= 25	S= 75 B= 25	S= 75 B= 25	S= 75 B= 25
<b>NORTHERN LIGHTS BLVD AT UAA DR</b> Construct street channelization. Design and construction 1994-1995.		D= 7 F= 73				
<b>AIRPORT HEIGHTS DR AND GLENN HWY</b> Construct street channelization. Design, right-of-way acquisition, and utility relocation 1994-1995. Construction 1996-1997.		D= 40 F= 405		D= 60 F= 607		
<b>KLONDIKE STREET - PINE ST TO WONDER PARK SCHOOL</b> Construct Pedestrian Walkway. Design funded with 1992 grant. Construction 1993-1994.		D= 11 F= 109				
				<b>1993 - 1998</b>		

**MUNICIPALITY OF ANCHORAGE**  
**1993 - 1998 CAPITAL IMPROVEMENT PROGRAM**

Department Public Works	Category Safety Improvements					
PROJECT TITLE AND DESCRIPTION	(000's) S-State B-Bond A-Assmt D-D.O.T. F-Federal O-Other H-Heritage Land Bank					
	1993	1994	1995	1996	1997	1998
16TH AVE - LAKE OTIS PKWY TO SUNRISE DR Construct handicap ramps in curb returns. Design and construction 1994-1995.		S= 45 B= 15				
LEE ST - EAGLE RIVER RD TO GRUENING JR HIGH SCHOOL Construct pedestrian walkway. Design and construction 1994-1995.		D= 3 F= 37				
BRAGAW ST - 4TH AVE TO WILLAWA SCHOOL Construct pedestrian walkway. Design and construction 1994-1995.		D= 19 F= 181				
BRAGAW ST - DEBARR RD TO 20TH AVE Construct street channelization. Design, right-of-way acquisition, utility relocation, and construction 1994-1995.		D= 99 F= 1,001				
SPENARD RD AT BENSON BLVD Construct street channelization. Design and construction 1994-1996.		D= 60 F= 610				
ABBOTT RD AT ABBOTT LOOP RD Construct traffic signal. Design and construction 1994-1995.		D= 20 F= 205				
						1993 - 1998

**MUNICIPALITY OF ANCHORAGE**  
**1993 - 1998 CAPITAL IMPROVEMENT PROGRAM**

Department Public Works	Category Safety Improvements					
PROJECT TITLE AND DESCRIPTION	(000's) S-State B-Bond A-Assmt D-D.O.T. F-Federal O-Other H-Heritage Land Bank					
	1993	1994	1995	1996	1997	1998
MEADOW CREEK DR - CHAIN OF ROCK ST TO OLD EAGLE RIVER ROAD Construct pedestrian walkway. Design and construction 94-95.		D= 23 F= 227				
SOUTH ANCHORAGE SIGNAL SYSTEM CONNECTION Provide connection of South Anchorage area signals to the Anchorage signal system. Design and Construction 1994-1995.		D= 20 F= 203				
ARCTIC BLVD AT INTERNATIONAL AIRPORT RD Construct street channelization. Design and construction 1994-1995.		D= 40 F= 406				
ARCTIC BLVD AT TUDOR RD Construct street channelization. Design, right-of-way acquisition, utility relocation, and construction 1994-1996.		A= 45 F= 455				
BRAGAW ST AT PROVIDENCE DR Construct street channelization improvements. Design and construction 1994-1996.		D= 20 F= 203				
				1993 - 1998		

**MUNICIPALITY OF ANCHORAGE**  
**1993 - 1998 CAPITAL IMPROVEMENT PROGRAM**

Department	Category					
Public Works	Safety Improvements					
PROJECT TITLE AND DESCRIPTION	(000's) S-State B-Bond A-Assmt D-D.O.T. F-Federal O-Other H-Heritage Land Bank					
	1993	1994	1995	1996	1997	1998
<p>E ST - 2ND AVE TO ALASKA RAILROAD DEPOT  Provides a portion of the costs for an enhanced pedestrian access from the CBD area to the Northern Crossings facilities in the Ship Creek Development area, along with a portion of the costs for the rehabilitation of the ARR Depot as part of the redevelopment of the Northern Crossings Development. Design 1994. Construction 1995-1996.</p> <p>SPENARD RD AT 36TH AVE  Construct traffic channelization. Design, right-of-way acquisition, and utility relocation 1995-1996. Construction 1997-1998.</p> <p>SUNFLOWER DR - NOTHERN LIGHTS BLVD TO COLLEGE GATE ELEMENTARY SCHOOL BLVD  Construct pedestrian walkway. Design and construction 1995-1996.</p>		<p>S= 27  F= 273</p>	<p>S= 27  F= 273</p>	<p>S= 27  F= 273</p>		
			<p>D= 60  F= 610</p>		<p>D= 60  F= 610</p>	
			<p>D= 5  F= 55</p>			
					<b>1993 - 1998</b>	

**MUNICIPALITY OF ANCHORAGE**  
**1993 - 1998 CAPITAL IMPROVEMENT PROGRAM**

Department Public Works	Category Safety Improvements					
PROJECT TITLE AND DESCRIPTION	(000's) S-State B-Bond A-Assmt D-D.O.T. F-Federal O-Other H-Heritage Land Bank					
	1993	1994	1995	1996	1997	1998
<p>CRANBERRY ST - RASPBERRY RD TO GLADYS WOOD ELEMENTARY SCHOOL. Construct pedestrian walkway illumination. Design and construction 1995-1996.</p> <p>100TH AVE AT VICTOR RD Construct traffic signal. Design and construction 1995-1997.</p> <p>TURNAGAIN ELEMENTARY SCHOOL ACCESS - HALEYS COMET CIR TO MCKENZIE ST Construct pedestrian walkway. Design and construction 1996-1997.</p> <p>RUSSIAN JACK ELEMENTARY SCHOOL ACCESS - DOLINDA CIR TO 16TH AVE Construct pedestrian walkway. Design and construction 1996-1997.</p> <p>BRAGAW ST - O'MALLEY RD TO HUFFMAN RD Construct pedestrian walkway. Design and construction 1997-1998.</p>			<p>D= 9 F= 91</p> <p>D= 40 F= 405</p>	<p>D= 3 F= 37</p> <p>D= 3 F= 37</p>	<p>D= 44 F= 436</p>	
				<b>1993 - 1998</b>		



**MUNICIPALITY OF ANCHORAGE**  
**1993 - 1998 CAPITAL IMPROVEMENT PROGRAM**

Department	Category					
Public Works	Safety Improvements					
PROJECT TITLE AND DESCRIPTION	(000's) S-State B-Bond A-Assmt D-D.O.T. F-Federal O-Other H-Heritage Land Bank					
	1993	1994	1995	1996	1997	1998
<p>SMALDON ST - GLADYS WOOD ELEMENTARY TO ALLEY            Construct pedestrian walkway. Design and construction 1997-1998.</p> <p>TUDOR ELEMENTARY SCHOOL TO NEW SEWARD HWY FRONTAGE ROAD            Construct pedestrian walkway. Design and construction 1997-1998.</p> <p>AIRPORT HEIGHTS SCHOOL STAIRS            Construct stairways at 15th and Norene, and 16th and Sunrise. Design and construction 1997-1998.</p> <p>STRAWBERRY RD AT JEWEL LAKE RD            Construct traffic signal. Design and construction 1997-1998.</p> <p>20TH AVE - LAKE OTIS PKWY TO SUNRISE DR            Construct pedestrian walkway. Design and construction 1998-1999.</p>					D= 5 F= 55	
					D= 7 F= 73	
					D= 9 F= 91	
					D= 24 F= 246	
						D= 5 F= 55
				<b>1993 - 1998</b>		

**MUNICIPALITY OF ANCHORAGE**  
**1993 - 1998 CAPITAL IMPROVEMENT PROGRAM**

Department Public Works	Category Safety Improvements					
PROJECT TITLE AND DESCRIPTION	(000's) S-State B-Bond A-Assmt D-D.O.T. F-Federal O-Other H-Heritage Land Bank					
	1993	1994	1995	1996	1997	1998
EAGLE RIVER LOOP RD - MILLS BAY RD TO PARK Construct pedestrian walkway. Design and construction 1998-1999.						D= 29 F= 271
-----						-----
Sub-Total(s)	S= 1,419 B= 608 D= 370 F= 3,747	S= 1,077 B= 350 A= 45 D= 438 F= 5,157	S= 1,032 B= 335 D= 287 F= 3,181	S= 1,032 B= 335 D= 277 F= 3,073	S= 1,455 B= 485 D= 149 F= 1,511	S= 1,755 B= 585 D= 34 F= 326
Category Total	6,144	7,067	4,835	4,717	3,600	2,700
				<b>1993 - 1998</b>		

**MUNICIPALITY OF ANCHORAGE**  
**1993 - 1998 CAPITAL IMPROVEMENT PROGRAM**

Department Public Works	Category Drainage - Collection					
PROJECT TITLE AND DESCRIPTION	(000's) S-State B-Bond A-Assmt D-D.O.T. F-Federal O-Other H-Heritage Land Bank					
	1993	1994	1995	1996	1997	1998
<p>HEAT TAPE UPGRADES  Reconstruct and upgrade existing heat tape systems. Design and construction 1993-1995.</p>	<p>S= 105  B= 45</p>	<p>S= 120  B= 40</p>				
<p>CHESTER CREEK AT MERRILL FIELD  Reconstruct storm trunk. Project design and partial Phase I construction funded with bonds and a 1992 grant. Completion of Phase I construction and construction of Phase II 1993-1994.</p>	<p>S= 1,729  B= 741</p>					
<p>INGRA ST - SHIP CREEK TO 3RD AVE  Construct storm trunk. Design and construction 1993-1994.</p>	<p>S= 540  B= 230</p>					
<p>PLEASANT VALLEY AND KOBUK AREA  Construct storm trunk. Previous design and construction phases funded with bonds. Right-of-way acquisition funded with 1992 bond and grant funds. Phases II and III construction 1993-1994.</p>	<p>S= 1,500</p>					
				1993 - 1998		

**MUNICIPALITY OF ANCHORAGE**  
**1993 - 1998 CAPITAL IMPROVEMENT PROGRAM**

Department Public Works	Category Drainage - Collection					
PROJECT TITLE AND DESCRIPTION	(000's) S-State B-Bond A-Assmt D-D.O.T. F-Federal O-Other H-Heritage Land Bank					
	1993	1994	1995	1996	1997	1998
<p>97TH AVE - ARCTIC BLVD TO INDEPENDENCE PARK            Design and construct storm trunk.            Phase IV, Arctic Blvd to King St 1993-1994.            Phase V, King St to ARR, 1994-1995.            Phase VI, ARR to Independence Park. 1995-1996</p>	S= 420 B= 180	S= 420 B= 180	S= 420 B= 180			
<p>CHESTER CREEK - WESTCHESTER LAGOON            TO NEW SEWARD HWY            Construct creek improvements to improve            drainage capacity. Preliminary Engineering            funded with 1992 bond and grant funds.            Design and permitting 1993-1994. Phase I            construction 1994-1995. Phase II            construction 1995-1996.</p>	S= 210 B= 90	S= 450 B= 150	S= 450 B= 150			
<p>FISH CREEK STORM - ARCTIC BLVD TO "C" ST            (36TH AVE)            Reconstruct storm trunk. Design 1993-1994.            Construction 1994-1995.</p>	S= 245 B= 105	S= 750 B= 250				
<p>COLONIAL VILLAGE TOWNHOMES RID            Construct subdrain system and reconstruct            local road through assessment district            process. Design and construction 1993-1994.</p>	S= 770 B= 210 A= 560					
				<b>1993 - 1998</b>		

**MUNICIPALITY OF ANCHORAGE**  
**1993 - 1998 CAPITAL IMPROVEMENT PROGRAM**

Department Public Works	Category Drainage - Collection					
PROJECT TITLE AND DESCRIPTION	(000's) S-State B-Bond A-Assmt D-D.O.T. F-Federal O-Other H-Heritage Land Bank					
	1993	1994	1995	1996	1997	1998
<p>HOOD CREEK STORM - LAKE HOOD TO COOK INLET            Construct flood control measures including creek capacity improvements, storm drain reconstruction, a storm drain bypass facility and other improvements based on findings of the State's Lake Hood Drainage Study. Preliminary Engineering and Phase I design and construction funded with 1991 bonds and grants. Design of additional phases 1993-1994. Construction 1996-1997.</p>	S= 504 B= 216	S= 450 B= 150	S= 450 B= 150			
<p>CROSSROADS BUSINESS PARK AREA            Construct storm drain. Design and construction 1993-1994.</p>	S= 195 B= 65					
<p>FISH CREEK - MCRAE RD TO CHUGACH WAY            Construct creek improvements to improve drainage capacity. Phase II funded with 1992 bond and grant funds. Phase III design and construction 1993-1994. Phase IV design and construction 1994-1995.</p>	S= 420 B= 180	S= 450 B= 150				
				1993 - 1998		

**MUNICIPALITY OF ANCHORAGE**  
**1993 - 1998 CAPITAL IMPROVEMENT PROGRAM**

Department Public Works	Category Drainage - Collection					
PROJECT TITLE AND DESCRIPTION	(000's) S-State B-Bond A-Assmt D-D.O.T. F-Federal O-Other H-Heritage Land Bank					
	1993	1994	1995	1996	1997	1998
HILLSIDE DRAINAGE STUDY (PHASE II) Utilizing data collected in Phase I of the study, complete analysis, and prepare final report. Study 1993-1994.	S= 300					
42ND AVE - EAST OF OLD SEWARD HWY Construct storm drain. Design and construction 1993-1994.	S= 84 B= 36					
48TH AVE - NORTHWOOD DR TO TAFT ST Reconstruct storm drain. Design and construction 1993-1994.	S= 224 B= 96					
32ND AVE - EAST OF DENALI ST Construct storm drain. Design and construction 1993-1994.	S= 70 B= 30					
COLLEGE VILLAGE SUBDIVISION AREA Reconstruct storm drain. Storm system study and design 1993-1994. Storm reconstruction 1994-1995.	S= 210 B= 90	S= 560 B= 240				
MINNESOTA DR - RESSEL AVE TO STRAWBERRY RD Reconstruct storm trunk. Design and construction 1994-1995.		S= 600 B= 200				
				1993 - 1998		

**MUNICIPALITY OF ANCHORAGE**  
**1993 - 1998 CAPITAL IMPROVEMENT PROGRAM**

Department Public Works	Category Drainage - Collection					
PROJECT TITLE AND DESCRIPTION	(000's) S-State B-Bond A-Assmt D-D.O.T. F-Federal O-Other H-Heritage Land Bank					
	1993	1994	1995	1996	1997	1998
<p>WEST BLUFF DR - OCEAN DOCK RD TO BROWN ST  Reconstruct storm drain. Preliminary design funded with 1992 bond funds. Final design and construction 1994-1995.</p>		<p>S= 595  B= 190</p>				
<p>LOWER HILLSIDE AREA  Construct storm drainage improvements identified in the Hillside Drainage Study. Design and construction each year 1994-1999.</p>		<p>S= 250</p>	<p>S= 250</p>	<p>S= 250</p>	<p>S= 250</p>	<p>S= 250</p>
<p>KIMBERLIE CT AREA  Construct storm drain. Design and construction 1994-1995.</p>		<p>S= 180  B= 60</p>				
<p>WESTCHESTER LAGOON  Rehabilitation of portions of Westchester Lagoon. Design and construction Phase I 1994-1995. Phase II 1995-1996.</p>		<p>S= 450  B= 150</p>	<p>S= 450  B= 150</p>			
<p>WESLEYAN DR AND MILLS DR AREA  Construct storm drain. Design 1994-1995. Construction 1995.</p>		<p>S= 600  B= 200</p>				
				1993 - 1998		

**MUNICIPALITY OF ANCHORAGE**  
**1993 - 1998 CAPITAL IMPROVEMENT PROGRAM**

Department Public Works	Category Drainage - Collection					
PROJECT TITLE AND DESCRIPTION	(000's) S-State B-Bond A-Assmt D-D.O.T. F-Federal O-Other H-Heritage Land Bank					
	1993	1994	1995	1996	1997	1998
GAMBELL ST - 112TH AVE TO KLATT RD Construct storm drain. Design and construction 1994-1995.		S= 150 B= 50				
FURROW CREEK -TURNAGAIN ARM TO OLD SEWARD HWY Construct drainage capacity improvements identified in the Furrow Creek Drainage Study. Improvements include creek channel enhancement and culvert replacements at Clippership Cir and Johns Rd. Design and construction 1995-1996.			S= 450 B= 150			
LAKE OTIS INDUSTRIAL CENTER AREA Construct storm trunks identified in the Little Campbell Creek Area Drainage Study. Design and construction 1995-1998.			S= 375 B= 125	S= 375 B= 125	S= 375 B= 125	
MCLIN CT - MCLIN CT TO 72ND AVE Construct storm drain. Design and construction 1995-1996.			S= 30 B= 10			
88TH AVE - WINCHESTER ST TO SOUTH CIRCLE DR Construct storm truck. Design and construction 1995-1997.			S= 450 B= 150	S= 450 B= 150		
				<b>1993 - 1998</b>		



**MUNICIPALITY OF ANCHORAGE**  
**1993 - 1998 CAPITAL IMPROVEMENT PROGRAM**

Department Public Works	Category Drainage - Collection					
PROJECT TITLE AND DESCRIPTION	(000's) S-State B-Bond A-Assmt D-D.O.T. F-Federal O-Other H-Heritage Land Bank					
	1993	1994	1995	1996	1997	1998
LITTLE CAMPBELL CREEK - SOUTH FORK AREA Creek channel improvements. Design and construction 1995-1996.			S= 150 B= 50			
12TH AVE - WEST END TO TURPIN Construct storm drain. Design and construction 1995-1996.			S= 135 B= 45			
LITTLE CAMPBELL CREEK - NORTH FORK AT OLD SEWARD HIGHWAY Replace culvert. Design and construction 1996-1997.				S= 90 B= 30		
LITTLE CAMPBELL CREEK - NATHAN DR TO CAMPBELL CREEK Construct creek improvements. Design and construction 1996-1997.				S= 120 B= 40		
SUNRISE DR AND 20TH AVE AREA Construct storm drain. Design and Construction 1996-1997.				S= 150 B= 50		
TIKISHLA ST AREA Construct storm drain. Design and Construction 1996-1997.				S= 135 B= 45		
				1993 - 1998		

**MUNICIPALITY OF ANCHORAGE**  
**1993 - 1998 CAPITAL IMPROVEMENT PROGRAM**

Department Public Works	Category Drainage - Collection					
PROJECT TITLE AND DESCRIPTION	(000's) S-State B-Bond A-Assmt D-D.O.T. F-Federal O-Other H-Heritage Land Bank					
	1993	1994	1995	1996	1997	1998
O'MALLEY RD - NEW SEWARD HWY TO CANGE ST Construct storm trunk. Design and construction 1996-1998.				S= 450 B= 150	S= 450 B= 150	
COLLINS WAY PHASE II Construct storm drain. Design and Construction 1996-1997.				S= 375 B= 125		
LITTLE CAMPBELL CREEK AT 66TH AVE Construct creek channel improvements. Design and construction 1996-1997.				S= 225 B= 75		
OCEANVIEW DR - ALASKA RAILROAD TO GULF CIR AREA Construct storm drain. Design and construction 1996-1997.				S= 345 B= 115		
ROSEMARY ST - 20TH AVE TO CHESTER CREEK Construct storm drain. Design and construction 1996-1997.				S= 300 B= 100		
72ND AVE - BAILEY DR TO SAND LAKE RD Construct storm drain. Design and construction 1996-1997.				S= 330 B= 110		
				<b>1993 - 1998</b>		

**MUNICIPALITY OF ANCHORAGE**  
**1993 - 1998 CAPITAL IMPROVEMENT PROGRAM**

Department Public Works	Category Drainage - Collection					
PROJECT TITLE AND DESCRIPTION	(000's) S-State B-Bond A-Assmt D-D.O.T. F-Federal O-Other H-Heritage Land Bank					
	1993	1994	1995	1996	1997	1998
<p>OPAL CIR AND RUBY DR Construct storm drain. Design and construction 1996-1997.</p>				<p>S= 120 B= 40</p>		
<p>LITTLE CAMPBELL CREEK - NORTH FORK AT 68TH AVE Construct creek culvert. Design and construction 1997-1998.</p>					<p>S= 120 B= 40</p>	
<p>RIO GRANDE - LAKE OTIS PKWY TO HACIENDA DR Construct storm drain. Design and construction 1997-1998.</p>					<p>S= 180 B= 60</p>	
<p>O'BRIEN ST - 64TH AVE TO 68TH AVE Construct storm drain. Design and construction 1997-1998.</p>					<p>S= 495 B= 165</p>	
<p>SILVER FOX LN - BRANDON DR TO OLD SEWARD HWY Construct storm drain. Design and construction 1997-1998.</p>					<p>S= 375 B= 125</p>	
<p>SKYWAY PARK ESTATES SUBDIVISION AREA Construct storm drain. Design and construction 1997-1998.</p>					<p>S= 345 B= 115</p>	
				1993 - 1998		

**MUNICIPALITY OF ANCHORAGE**  
**1993 - 1998 CAPITAL IMPROVEMENT PROGRAM**

Department Public Works	Category Drainage - Collection					
PROJECT TITLE AND DESCRIPTION	(000's) S-State B-Bond A-Assmt D-D.O.T. F-Federal O-Other H-Heritage Land Bank					
	1993	1994	1995	1996	1997	1998
<p>80TH AVE, SPRUCE ST, 84TH AVE - LAKE OTIS            PKWY TO ABBOTT LOOP RD            Construct storm trunk. Design and construction 1997-1998.</p>					S= 450 B= 150	S= 450 B= 150
<p>WESTGATE PARK SUBDIVISION AREA            Construct storm drain. Design and construction 1997-1998.</p>					S= 300 B= 100	
<p>30TH AVE - SUNFLOWER ST TO ROSE ST            Construct storm drain. Design and construction 1997-1998.</p>					S= 150 B= 50	
<p>KLUANE AVE AT CHESTER CREEK            Construct storm drain. Design and construction 1997-1998.</p>					S= 120 B= 40	
<p>LITTLE CAMPBELL CREEK - NORTH FORK AT            68TH AVE            Bank stabilization and habitat improvements.            Design and construction 1998-1999.</p>						S= 555 B= 185
<p>WHITEHALL ST - RASPBERRY RD TO CARAVELLE DR            Construct storm drain. Design and construction 1998-1999.</p>						S= 195 B= 65
					<b>1993 - 1998</b>	

**MUNICIPALITY OF ANCHORAGE**  
**1993 - 1998 CAPITAL IMPROVEMENT PROGRAM**

Department Public Works	Category Drainage - Collection					
PROJECT TITLE AND DESCRIPTION	(000's) S-State B-Bond A-Assmt D-D.O.T. F-Federal O-Other H-Heritage Lend Bank					
	1993	1994	1995	1996	1997	1998
<p>C ST - 91ST AVE TO 97TH AVE Construct storm drain. Design and construction 1998-1999.</p> <p>3RD AVE - GAMBELL ST TO SHIP CREEK Construct Storm Drain. Design and Construction 1998-1999.</p> <p>LITTLE CAMPBELL CREEK - NORTH FORK AT NEW SEWARD HIGHWAY Culvert replacement. Design and construction 1998-1999.</p> <p>SPERSTAD SUBDIVISION AREA Construct storm drain. Design and construction 1998-1999.</p> <p>VALLEY ST AREA Construct storm drain. Design and construction 1998-1999.</p>						<p>S= 270 B= 90</p> <p>S= 300 B= 100</p> <p>S= 375 B= 125</p> <p>S= 300 B= 100</p> <p>S= 675 B= 225</p>
				1993 - 1998		

**MUNICIPALITY OF ANCHORAGE**  
**1993 - 1998 CAPITAL IMPROVEMENT PROGRAM**

Department Public Works	Category Drainage - Collection					
PROJECT TITLE AND DESCRIPTION	(000's) S-State B-Bond A-Assmt D-D.O.T. F-Federal O-Other H-Heritage Land Bank					
	1993	1994	1995	1996	1997	1998
Sub-Total(s)	S= 7,526 B= 2,314 A= 560	S= 6,025 B= 2,010	S= 3,610 B= 1,160	S= 3,715 B= 1,155	S= 3,610 B= 1,120	S= 3,370 B= 1,040
Category Total	10,400	8,035	4,770	4,870	4,730	4,410
				<b>1993 - 1998</b>		

**MUNICIPALITY OF ANCHORAGE**  
**1993 - 1998 CAPITAL IMPROVEMENT PROGRAM**

Department Public Works	Category Drainage - Treatment					
PROJECT TITLE AND DESCRIPTION	(000's) S-State B-Bond A-Assmt D-D.O.T. F-Federal O-Other H-Heritage Land Bank					
	1993	1994	1995	1996	1997	1998
<p>COMMERCIAL DR AND VIKING DR AREA Construct improvements to snow disposal site. Design funded with 1992 bonds. Construction 1993-1994.</p>	S= 210					
<p>GOVERNMENT HILL AREA Construct improvements to snow disposal site. Design funded with 1992 bonds. Construction 1993-1994.</p>	S= 140					
<p>97TH AVE AND C ST Construct sedimentation basin. The facility will also be used as a snow disposal site. Design and partial right-of-way acquisition funded with 1991 and 1992 bonds. Final design and right-of-way acquisition 1993-1994 Construction 1994-1995.</p>	D= 150 F= 1,515					
<p>BAXTER BOG AT LUNAR DR Construct oil and grease separator. State funds provided through DEC matching program. Design and construction 1993-1994.</p>	S= 120 B= 120					
				1993 - 1998		

**MUNICIPALITY OF ANCHORAGE**  
**1993 - 1998 CAPITAL IMPROVEMENT PROGRAM**

Department Public Works	Category Drainage - Treatment					
PROJECT TITLE AND DESCRIPTION	(000's) S-State B-Bond A-Assmt D-D.O.T. F-Federal O-Other H-Heritage Land Bank					
	1993	1994	1995	1996	1997	1998
<p>OTIS LAKE AT STANFORD DR Construct oil and grease separator. Design and construction 1993-1994.</p>	S= 120 B= 120					
<p>NEW SEWARD HWY FRONTAGE ROAD AND DIMOND BLVD AREA Construct sedimentation basin. Design and partial right-of-way acquisition funded with bond and grant funds. Final design and right-of-way acquisition 1993-1994. Construction 1994-1997.</p>	D= 80 F= 810	D= 108 F= 1,092		D= 100 F= 1,000		
<p>SANDLEWOOD ST AND LITTLE CAMPBELL CREEK AREA Construct sedimentation basin. Design and right-of-way acquisition 1993-1995. Final right-of-way acquisition and construction 1995-1996.</p>	D= 51 F= 509		D= 160 F= 1,615			
<p>SHIP CREEK AT POST RD Construct oil and grease separator. State funding provided through DEC matching program. Design and construction 1993-1994.</p>	S= 120 B= 120					
				<b>1993 - 1998</b>		



**MUNICIPALITY OF ANCHORAGE**  
**1993 - 1998 CAPITAL IMPROVEMENT PROGRAM**

Department Public Works	Category Drainage - Treatment					
PROJECT TITLE AND DESCRIPTION	(000's) S-State B-Bond A-Assmt D-D.O.T. F-Federal O-Other H-Heritage Land Bank					
	1993	1994	1995	1996	1997	1998
CHESTER CREEK AT EAGLE ST Construct oil and grease separator. State funds provided through DEC matching program. Design and construction 1993-1994.	S= 150 B= 150					
SAND LAKE AT SPORTSMAN DR Construct oil and grease separator. State funds provided through DEC matching program. Design and construction 1993-1994.	S= 120 B= 120					
SHIP CREEK AT TRADE CENTER Construct oil and grease separator. State funds provided through DEC matching program. Design and construction 1993-1994.	S= 120 B= 120					
SHIP CREEK AT C ST Construct oil and grease separator. State funds provided through DEC matching program. Design and construction 1993-1994.	S= 150 B= 150					
BAYSHORE LAKE Construct oil and grease separator. State funds provided through DEC matching program. Design and construction 1993-1994.	S= 150 B= 150					
				1993 - 1998		

**MUNICIPALITY OF ANCHORAGE**  
**1993 - 1998 CAPITAL IMPROVEMENT PROGRAM**

Department Public Works	Category Drainage - Treatment					
PROJECT TITLE AND DESCRIPTION	(000's) S-State B-Bond A-Assmt D-D.O.T. F-Federal O-Other H-Heritage Land Bank					
	1993	1994	1995	1996	1997	1998
<p>CAMPBELL CREEK AT MINNESOTA DR Construct sedimentation basin. Design and right-of-way acquisition 1994-1996. Construction 1996-1998.</p>		<p>D= 51 F= 509</p>		<p>D= 70 F= 710</p>		
<p>CAMPBELL CREEK AT C STREET Construct Sedimentation Basin. Design, right-of-way acquisition, utility relocation, and Phase I construction 1994-1996. Final utility relocation and Phase II construction 1997-1998.</p>		<p>D= 120 F= 1,215</p>			<p>D= 126 F= 1,259</p>	
<p>HILLSTRAND POND Rehabilitate existing sedimentation basin. Design 1994-1995. Construction 1995-1996.</p>		<p>S= 234 B= 78</p>	<p>S= 2,070 B= 690</p>			
<p>ESSEX SQUARE AREA Construct sedimentation basin. Preliminary design, right-of-way acquisition, and phase I construction funded with local bonds. Final design, utility relocation, and Phase II construction 1995-1997. Phase III construction 1998-1999.</p>			<p>D= 40 F= 405</p>			<p>D= 81 F= 809</p>
				<b>1993 - 1998</b>		

**MUNICIPALITY OF ANCHORAGE**  
**1993 - 1998 CAPITAL IMPROVEMENT PROGRAM**

Department	Category					
Public Works	Drainage - Treatment					
PROJECT TITLE AND DESCRIPTION	(000's) S-State B-Bond A-Assmt D-D.O.T. F-Federal O-Other H-Heritage Land Bank					
	1993	1994	1995	1996	1997	1998
CAMPBELL CREEK AT GREENHILL WAY Construct sedimentation basin. Design and right-of-way acquisition 1995-1997. Construction 1997-1999.			D= 65 F= 660		D= 141 F= 1,414	
SHIP CREEK WEST OF C ST Construct oil and grease separator. Design and construction 1995-1996.			S= 225 B= 75			
CHESTER CREEK AT C ST - SOUTH SIDE Construct oil and grease separator. Design and construction 1995-1996.			S= 180 B= 60			
FISH CREEK AT WILLOW ST Construct oil and grease separator. Design and construction 1995-1996.			S= 180 B= 60			
CHESTER CREEK AT A STREET Construct oil and grease separator. Design and construction 1996-1997.				S= 180 B= 60		
BAYSHORE LAKE Construct sedimentation basin. Design and Phase I construction 1996-1997. Phase II construction 1998-1999.				D= 60 F= 610		D= 141 F= 1,414
				1993 - 1998		

**MUNICIPALITY OF ANCHORAGE**  
**1993 - 1998 CAPITAL IMPROVEMENT PROGRAM**

Department Public Works	Category Drainage - Treatment					
PROJECT TITLE AND DESCRIPTION	(000's) S-State B-Bond A-Assmt D-D.O.T. F-Federal O-Other H-Heritage Land Bank					
	1993	1994	1995	1996	1997	1998
CHESTER CREEK AT BUNKER ST Construct oil and grease separator. Design and construction 1996-1997.				S= 180 B= 60		
CHESTER CREEK AT MINNESOTA DR Construct oil and grease separator. Design and construction 1996-1997.				S= 180 B= 60		
FISH CREEK AT IOWA DR Construct oil and grease separator. Design and construction 1996-1997.				S= 180 B= 60		
NADINE ST AND 80TH AREA Construct sedimentation basin. Design and construction 1997-1998.					S= 450 B= 150	
BAXTER BOG AT TAYSHEE CIR Construct Oil and grease separator. Design and construction 1997-1998.					S= 180 B= 60	
OLD SEWARD HWY AT 74TH AVE #1 AREA Construct sedimentation basin. Design and construction 1997-1998.					S= 900 B= 300	
				<b>1993 - 1998</b>		

**MUNICIPALITY OF ANCHORAGE**  
**1993 - 1998 CAPITAL IMPROVEMENT PROGRAM**

Department Public Works	Category Drainage - Treatment					
PROJECT TITLE AND DESCRIPTION	(000's) S-State B-Bond A-Assmt D-D.O.T. F-Federal O-Other H-Heritage Land Bank					
	1993	1994	1995	1996	1997	1998
<p>ROSALIND LOOP AREA Construct oil and grease separator. Design and construction 1997-1998.</p>					S= 180 B= 60	
<p>80TH AVE AND GREENWOOD ST AREA Construct sedimentation basin. Design and construction 1997-1998.</p>					S= 1,350 B= 450	
<p>FISH CREEK AT 34TH AVE AND TURNAGAIN BLVD AREA Construct Oil and grease separator. Design and construction 1997-1998.</p>					S= 180 B= 60	
<p>CHESTER CREEK AT ARCTIC BLVD - NORTH SIDE Construct oil and grease separator. Design and construction 1997-1998.</p>					S= 180 B= 60	
<p>72ND AVE AND NEW SEWARD HWY AREA Construct sedimentation basin. Design and construction 1998-1999.</p>						S= 1,125 B= 375
<p>BUGLE CT AND RASPBERRY RD Construct sedimentation basin. Design and construction 1998-1999.</p>						S= 1,200 B= 400
					<b>1993 - 1998</b>	

**MUNICIPALITY OF ANCHORAGE**  
**1993 - 1998 CAPITAL IMPROVEMENT PROGRAM**

Department	Category					
Public Works	Drainage - Treatment					
PROJECT TITLE AND DESCRIPTION	(000's) S-State B-Bond A-Assmt D-D.O.T. F-Federal O-Other H-Heritage Land Bank					
	1993	1994	1995	1996	1997	1998
Sub-Total(s)	S= 1,400 B= 1,050 D= 281 F= 2,834	S= 234 B= 78 D= 279 F= 2,816	S= 2,655 B= 885 D= 265 F= 2,680	S= 720 B= 240 D= 230 F= 2,320	S= 3,420 B= 1,140 D= 267 F= 2,673	S= 2,325 B= 775 D= 222 F= 2,223
Category Total	5,565	3,407	6,485	3,510	7,500	5,545
				<b>1993 - 1998</b>		

**MUNICIPALITY OF ANCHORAGE**  
**1993 - 1998 CAPITAL IMPROVEMENT PROGRAM**

Department Public Works	Category Public Works Miscellaneous					
PROJECT TITLE AND DESCRIPTION	(000's) S-State B-Bond A-Assmt D-D.O.T. F-Federal O-Other H-Heritage Land Bank					
	1993	1994	1995	1996	1997	1998
<p>SOILS REMEDIATION FACILITY            Construct soils remediation facility to facilitate handling of hydrocarbon contaminated material. Design and right-of-way acquisition funded with 1992 bond funds. Construction 1993-1994.</p>	<p>S= 350            B= 150</p>					
<p>HEAVY EQUIPMENT FOR ROAD AND DRAINAGE            Purchase of Capital Equipment for use in road and drainage projects. Acquisition 1993-1999. See the Fleet Services section of the Property &amp; Facility Management budget for a detailed listing of vehicles and matching funds.</p>	<p>B= 1,200</p>	<p>B= 1,200</p>	<p>B= 1,200</p>	<p>B= 1,500</p>	<p>B= 1,500</p>	<p>B= 1,500</p>
				<b>1993 - 1998</b>		

**MUNICIPALITY OF ANCHORAGE**  
**1993 - 1998 CAPITAL IMPROVEMENT PROGRAM**

Department Public Works	Category Public Works Miscellaneous					
PROJECT TITLE AND DESCRIPTION	(000's) S-State B-Bond A-Assmt D-D.O.T. F-Federal O-Other H-Heritage Land Bank					
	1993	1994	1995	1996	1997	1998
<p>ANCHORAGE MEMORIAL PARK CEMETERY            Improvements and expansion activities for consolidation of new undeveloped land into existing cemetery site.            1993 Landscaping in order to meet planning and zoning requirement.            1994 Furnish and install new row and plot marking system.            1995 purchase new tractor/loader and miscellaneous burial and maintenance equipment for grounds keeping and burial needs.            1996 Purchase new computer to implement new record keeping system.            1997 Water extension and irrigation system.            1998 Pavement overlay of old and new parking areas.</p>	S= 168	S= 22	S= 76	S= 11	S= 22	S= 70
				1993 - 1998		



**MUNICIPALITY OF ANCHORAGE**  
**1993 - 1998 CAPITAL IMPROVEMENT PROGRAM**

Department Public Works	Category Public Works Miscellaneous					
PROJECT TITLE AND DESCRIPTION	(000's) S-State B-Bond A-Assmt D-D.O.T. F-Federal O-Other H-Heritage Land Bank					
	1993	1994	1995	1996	1997	1998
Sub-Total(s)	S= 518 B= 1,350	S= 22 B= 1,200	S= 76 B= 1,200	S= 11 B= 1,500	S= 22 B= 1,500	S= 70 B= 1,500
Category Total	1,868	1,222	1,276	1,511	1,522	1,570
				1993 - 1998		

**MUNICIPALITY OF ANCHORAGE**  
**1993 - 1998 CAPITAL IMPROVEMENT PROGRAM**

Department Public Works	Category P.W. Non-Capital Legislative					
PROJECT TITLE AND DESCRIPTION	(000's) S-State B-Bond A-Assmt D-D.O.T. F-Federal O-Other H-Heritage Land Bank					
	1993	1994	1995	1996	1997	1998
<p>NATIONAL POLLUTION DISCHARGE ELIMINATION SYSTEM (NPDES) REIMBURSEMENT            Amendments in 1987 to the Clean Water Act require Municipal and Industrial permits to be obtained from EPA to discharge storm water into U.S. waters. The NPDES requires permit applications to be submitted which test surface water runoff for pollutants and provide methods to reduce or eliminate pollutants from being discharged into receiving waters. Unless otherwise designated the ADEC requires water entering the receiving stream to meet drinking or aquatic life water standards. Application cost for the Municipal permit should be around \$1.5 million and reimbursement is being pursued in 1993. Industrial permitting costs are estimated at \$300,000 and will be pursued in 1994.</p>	S= 1,500	S= 300				
				1993 - 1998		

**MUNICIPALITY OF ANCHORAGE**  
**1993 - 1998 CAPITAL IMPROVEMENT PROGRAM**

Department Public Works	Category P.W. Non-Capital Legislative					
PROJECT TITLE AND DESCRIPTION	(000's) S-State B-Bond A-Assmt D-D.O.T. F-Federal O-Other H-Heritage Land Bank					
	1993	1994	1995	1996	1997	1998
<p>AMATS ALTERNATIVE CORRIDOR STUDY            The AMATS Long Range Transportation Study has identified the need to plan for the expansion of the traffic carrying capacity of various North-South arterials. This need is predicated on both existing and projected community development patterns. Some of the facilities identified raise significant concerns related to community, neighborhood and environmental impacts. Funding is required to evaluate those impacts, identify remedial measures that would accompany the facilities and consider trade-offs relative to the various alternatives. North-South corridors of concern include:</p> <p style="padding-left: 20px;">C Street - Int'l Airport Rd. to Minnesota            Old Seward Hwy. - Dimond Blvd. to Dowling            New Seward Hwy. - 36th Ave to Rabbit Ck.            Lake Otis Pkwy. - Dowling Rd. to Tudor Rd.            Bragaw St. - Northern Lights to O'Malley            Boniface Pkwy. - Tudor Rd. to Dowling Rd.            extended</p>	S= 1,200					
				1993 - 1998		

**MUNICIPALITY OF ANCHORAGE**  
**1993 - 1998 CAPITAL IMPROVEMENT PROGRAM**

Department	Category					
Public Works	P.W. Non-Capital Legislative					
PROJECT TITLE AND DESCRIPTION	(000's) S-State B-Bond A-Assmt D-D.O.T. F-Federal O-Other H-Heritage Land Bank					
	1993	1994	1995	1996	1997	1998
Sub-Total(s)	S= 2,700	S= 300				
Category Total	2,700	300	0	0	0	0
*****	*****	*****	*****	*****	*****	*****
Sub-Total(s)	S= 49,050 B= 15,000 A= 1,670 D= 725 F= 7,347 O= 920	S= 45,526 B= 15,000 A= 395 D= 2,069 F= 21,623 O= 920	S= 46,623 B= 15,000 A= 350 D= 1,005 F= 10,438 O= 920	S= 48,665 B= 14,989 A= 350 D= 1,022 F= 10,578 O= 920	S= 51,882 B= 15,000 A= 350 D= 790 F= 7,960 O= 920	S= 53,825 B= 14,765 A= 350 D= 256 F= 2,549 O= 920
Total for Public Works	74,712	85,533	74,336	76,524	76,902	72,665
				1993 - 1998		

MUNICIPALITY OF ANCHORAGE  
1993 CAPITAL IMPROVEMENT BUDGET  
PUBLIC WORKS

ROADWAY IMPROVEMENTS MAP LIST

MAP #	TITLE
1	APOLLO DR AND CIR - SATURN CIR TO LUNAR DR
2	ARCTIC BLVD - RASPBERRY RD TO DIMOND BLVD
3	ASSESSMENT DISTRICTS
4	BARANOFF AVE - EAST EAGLE RIVER LOOP RD TO LIESELOTTE CIR
5	BAXTER ROAD - NORTHERN LIGHTS BLVD TO TUDOR ROAD
6	BRAGAW STREET - ABBOTT ROAD TO O'MALLEY ROAD
7	BRAGAW STREET - HUFFMAN ROAD TO DEARMOUN ROAD
8	BROADMOOR ESTATES SUBDIVISION AREA
9	CAMPBELL WOODS SUBDIVISION
10	CHIP SEAL RESURFACING
11	CORDOVA STREET - 9TH AVENUE TO 15TH AVENUE
12	COUNTRYWOODS DRIVE AND HARVEST CIRCLE - NORTHWOOD DRIVE TO LAMPLIGHTER STREET
13	DENALI STREET RID - 40TH AVENUE TO TUDOR ROAD
14	DENALI STREET - NORTHERN LIGHTS BLVD TO BENSON BLVD
15	DISTRICT 18 LRSA (HILLSIDE)
16	DISTRICT 22 LRSA (CAMPBELL/STUCKAGAIN)
17	DISTRICT 9 RSA (GIRDWOOD)
18	DISTRICT 23, 24, 25, & 26 (ERRRSA)
19	GREENDALE STREET - 17TH AVENUE TO 20TH AVENUE
20	HARVARD AVENUE - LOOP STREET TO ANDERSON STREET
21	HOOD CT - WESTWOOD DRIVE TO WESTWOOD DRIVE
22	LAKE OTIS PARKWAY - O'MALLEY ROAD TO CHINOOK AVENUE
23	LAKE OTIS PARKWAY - TUDOR ROAD TO HUFFMAN ROAD
24	LAKESHORE DRIVE - AERO AVENUE TO WISCONSIN STREET
25	LORE ROAD (76TH AVE) - NEW SEWARD HWY TO LAKE OTIS PKWY
26	MACINNES STREET - 36TH AVENUE TO TUDOR ROAD
27	NEVILLA PARK AREA RID
28	ROAD AND DRAINAGE SYSTEM REHABILITATION
29	ROVENNA STREET - 70TH AVENUE TO 76TH AVENUE
30	STATE STREET - 16TH AVENUE TO 20TH AVENUE
31	STRAWBERRY ROAD - ARCTIC BLVD TO C STREET
32	STRAWBERRY ROAD - JEWEL LAKE ROAD TO NORTHWOOD DRIVE
33	TOWN AND COUNTRY ESTATES SUBDIVISION AREA
34	WAGNER ESTATES SUBDIVISION AREA
35	WESTWOOD DRIVE - NORTHERN LIGHTS BLVD TO NORTHERN LIGHTS BLVD
36	WICKERSHAM PARK SUBDIVISION AREA
37	WISCONSIN STREET - NORTHERN LIGHTS BLVD TO 43RD AVE
38	3RD AVENUE - GAMBELL STREET TO POST ROAD

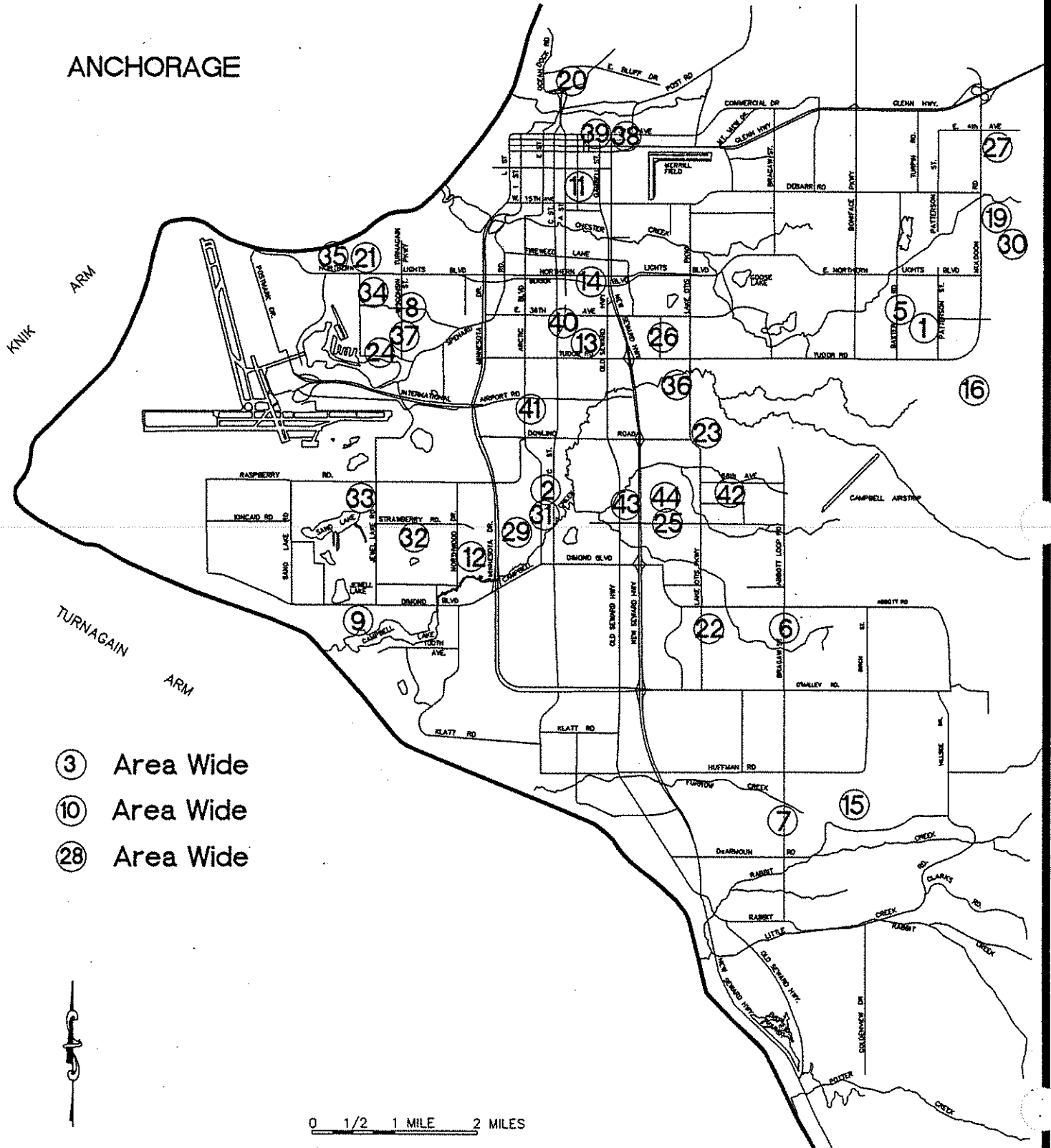
MUNICIPALITY OF ANCHORAGE  
1993 CAPITAL IMPROVEMENT BUDGET  
PUBLIC WORKS

ROADWAY IMPROVEMENTS MAP LIST

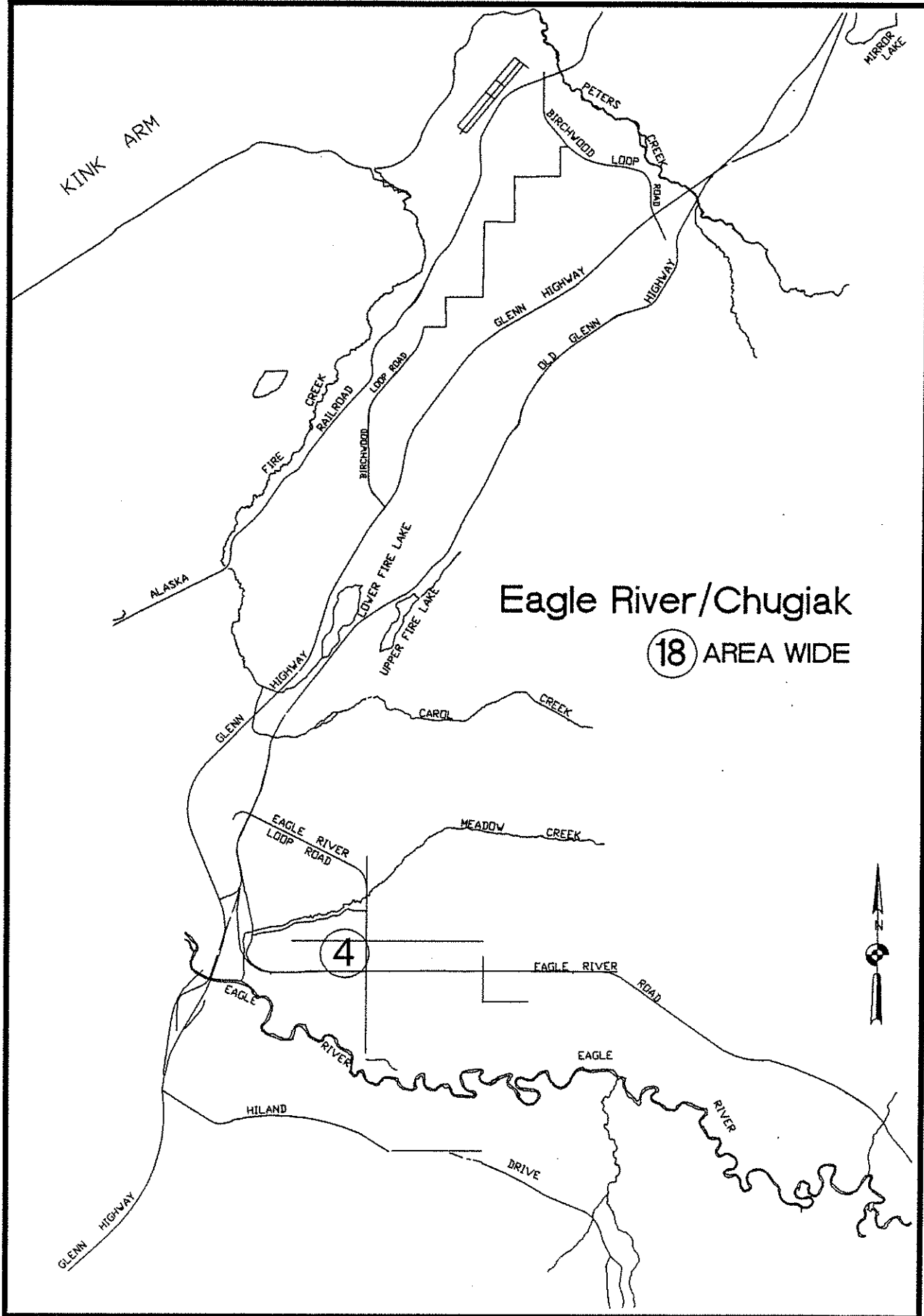
MAP #	TITLE
39 ■	4TH AVENUE - A STREET TO POST ROAD
40 ■	40TH AVENUE - A STREET TO DENALI STREET
41 ■	53RD AVENUE - ARCTIC BLVD TO EAST END
42 ■	68TH AVENUE - LAKE OTIS PKWY TO ABBOTT LOOP ROAD
43 ■	70TH AND 71ST AVENUES AREA RID
44 ■	72ND AVENUE - MEADOW DRIVE TO BASEL STREET

# ROADWAY IMPROVEMENTS (1993)

## ANCHORAGE



# ROADWAY IMPROVEMENTS (1993)



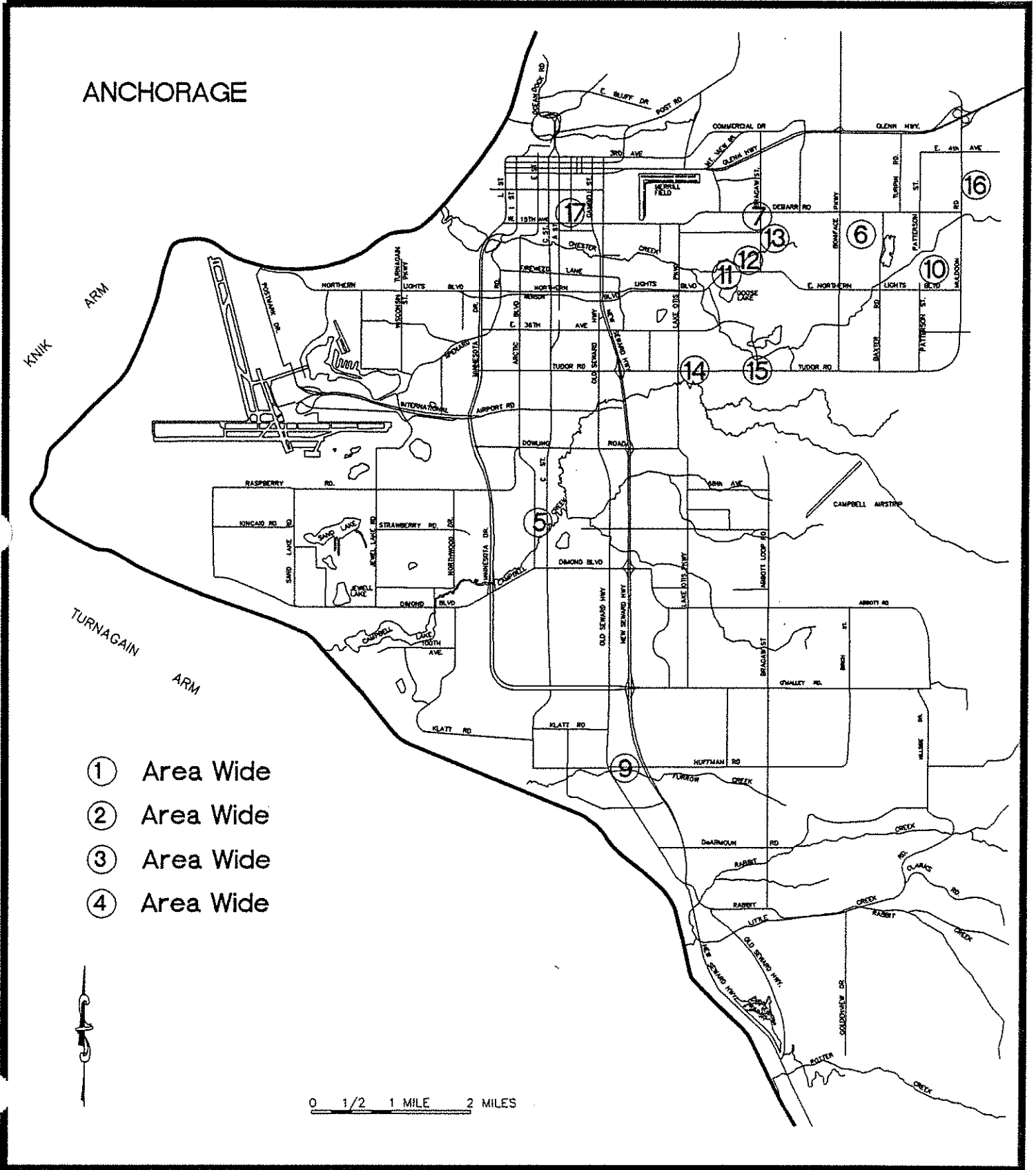


MUNICIPALITY OF ANCHORAGE  
1993 CAPITAL IMPROVEMENT BUDGET  
PUBLIC WORKS

SAFETY IMPROVEMENTS MAP LIST

<u>MAP #</u>	<u>TITLE</u>
1	ANCHORAGE SIGNAL SYSTEM RE-TIMING
2	ANCHORAGE SIGNAL SYSTEM UPGRADE
3	ARDSA ILLUMINATION
4	BARRIER FREE SIDEWALKS
5	C STREET AT 76TH AVENUE
6	CRAIG DRIVE - BEAVER PLACE TO NUNAKA VALLEY SCHOOL
7	DEBARR ROAD AT BRAGAW STREET
8	EAGLE RIVER SIGNAL SYSTEM UPGRADE
9	HUFFMAN ROAD AT BRANDON STREET
10	LAKE GEORGE DRIVE - CHANDALAR DR TO NORTHERN LIGHTS BLVD
11	NORTHERN LIGHTS BLVD - ARCA CROSSING EAST OF UAA DRIVE
12	NORTHERN LIGHTS BLVD AT NICHOLS STREET
13	REKA DRIVE - BRAGAW STREET TO RUSSIAN JACK DRIVE
14	TUDOR ROAD - BRAGAW STREET TO TUDOR CENTER DRIVE
15	TUDOR ROAD AT TUDOR CENTER DRIVE
16	10TH AVENUE - MULDOON ROAD TO VALLEY STREET
17	15TH AVENUE - L STREET TO ORCA STREET

# SAFETY IMPROVEMENTS (1993)



- ① Area Wide
- ② Area Wide
- ③ Area Wide
- ④ Area Wide

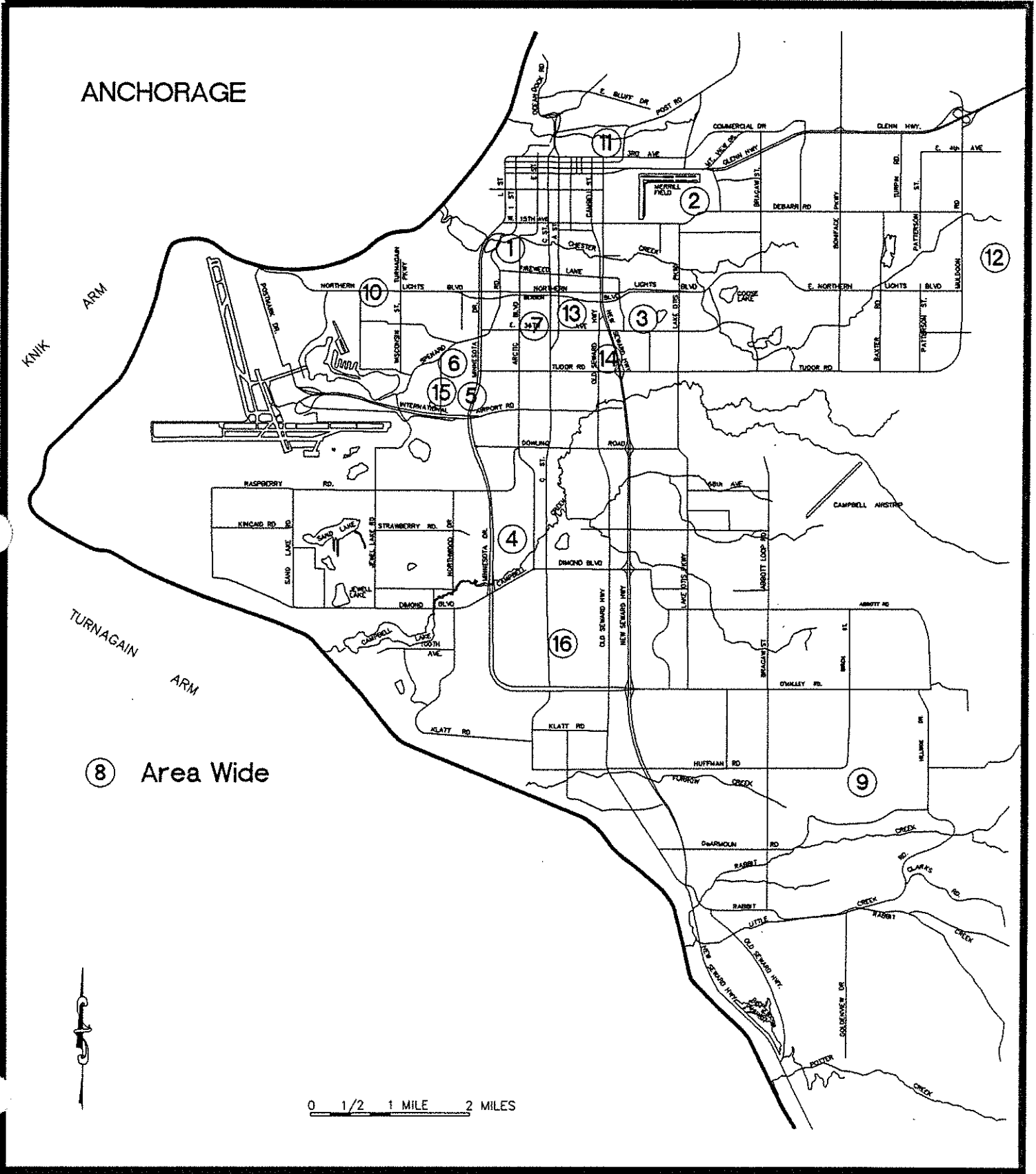
0 1/2 1 MILE 2 MILES

MUNICIPALITY OF ANCHORAGE  
1993 CAPITAL IMPROVEMENT BUDGET  
PUBLIC WORKS

DRAINAGE COLLECTION PROJECTS MAP LIST

MAP #	TITLE
1 ■	CHESTER CREEK - WESTCHESTER LAGOON
2 ■	CHESTER CREEK AT MERRILL FIELD
3 ■	COLLEGE VILLAGE SUBDIVISION AREA
4 ■	COLONIAL VILLAGE TOWNHOMES RID
5 ■	CROSSROADS BUSINESS PARK AREA
6 ■	FISH CREEK - MCRAE RD TO CHUGACH WAY
7 ■	FISH CREEK STORM - ARCTIC BLVD TO C STREET
8 ■	HEAT TAPE UPGRADES
9 ■	HILLSIDE DRAINAGE STUDY (PHASE II)
10 ■	HOOD CREEK STORM - LAKE HOOD TO COOK INLET
11 ■	INGRA STREET - SHIP CREEK TO 3RD AVENUE
12 ■	PLEASANT VALLEY AND KOBUK AREA
13 ■	32ND AVENUE - EAST OF DENALI STREET
14 ■	42ND AVENUE - EAST OF OLD SEWARD HWY
15 ■	48TH AVENUE - NORTHWOOD DR TO TAFT STREET
16 ■	97TH AVE - ARCTIC BLVD TO INDEPENDENCE PARK

# DRAINAGE COLLECTION (1993)



⑧ Area Wide

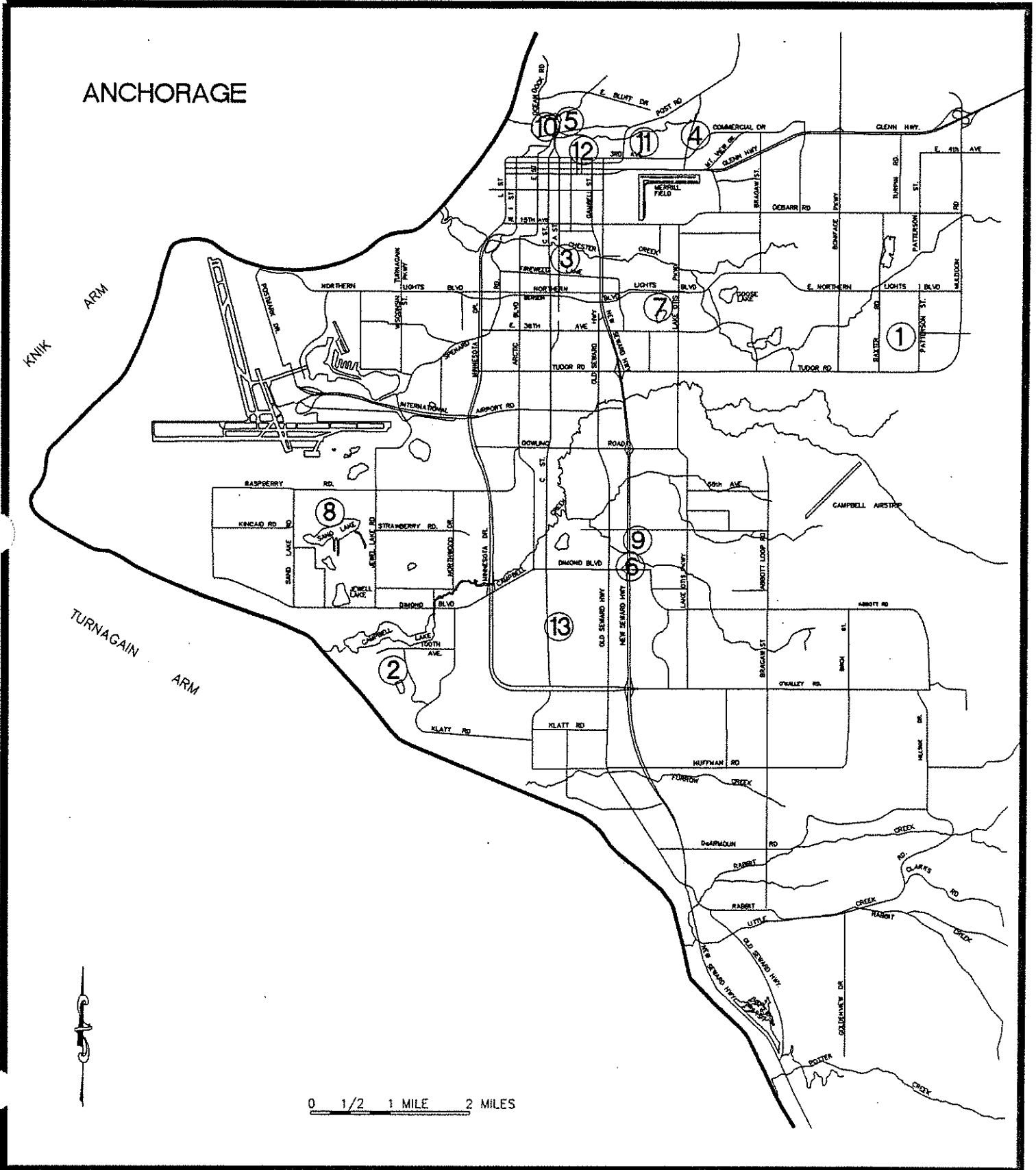
0 1/2 1 MILE 2 MILES

MUNICIPALITY OF ANCHORAGE  
1993 CAPITAL IMPROVEMENT BUDGET  
PUBLIC WORKS

DRAINAGE TREATMENT PROJECTS MAP LIST

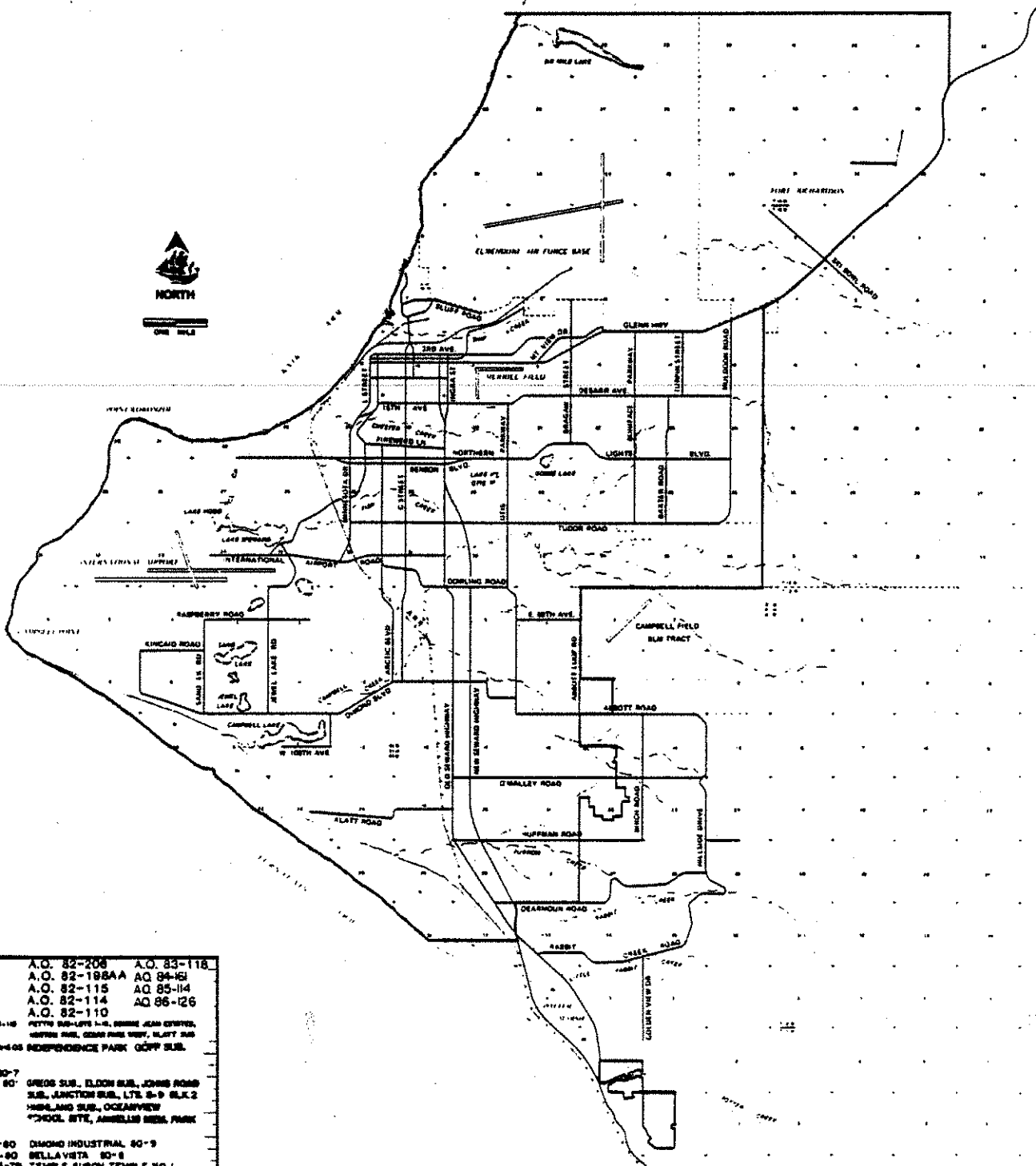
<u>MAP #</u>	<u>TITLE</u>
1	■ BAXTER BOG AT LUNAR DRIVE
2	■ BAYSHORE LAKE
3	■ CHESTER CREEK AT EAGLE STREET
4	■ COMMERCIAL DRIVE AND VIKING DRIVE AREA
5	■ GOVERNMENT HILL AREA
6	■ NEW SEWARD HWY FRONTAGE ROAD AND DIMOND BLVD
7	■ OTIS LAKE AT STANFORD DRIVE
8	■ SAND LAKE AT SPORTSMAN DRIVE
9	■ SANDLEWOOD ST AND LITTLE CAMPBELL
10	■ SHIP CREEK AT C STREET
11	■ SHIP CREEK AT POST ROAD
12	■ SHIP CREEK AT TRADE CENTER
13	■ 97TH AVENUE AND C STREET

# DRAINAGE TREATMENT (1993)



ANCHORAGE ROADS AND DRAINAGE SERVICE AREA

ARDSA 27.30.100



A.O. 82-208	A.O. 83-118
A.O. 82-198AA	AQ 84-161
A.O. 82-115	AQ 85-114
A.O. 82-114	AQ 86-126
A.O. 82-110	
A.O. 81-18	PETTY SUB-LOTS 1-18, BIRNIE JEAN ESTATE, HOFFMAN ROAD, CEDAR PARK WAY, BLATT SUB
A.O. 81-48	DEPENDENCE PARK GOLF SUB.
A.O. 80-7	
3-11-80	CREOS SUB., ELDON SUB., JOHN ROAD SUB., JUNCTION SUB., L75 8-9 BLK 2 HIGHLAND SUB., OCEANVIEW *DODOL BITE, ANNELLIS MESA PARK
1-31-80	DIAMOND INDUSTRIAL 80-9
1-31-80	BELLAVISTA 80-8
3-18-79	TEMPLE SUBDIV. TEMPLE NO. 1 TR. 82 HAMILTON PARK
	HUFFMAN HILLS NORTH STEEPLE HTS.