

CULTURAL AND RECREATIONAL SERVICES

MUNICIPALITY OF ANCHORAGE
CULTURAL AND RECREATIONAL SERVICES

Department Goal:

The goal of the Cultural and Recreational Services Department for 1991-1996 Capital Improvement Program is to provide improved recreational opportunities, enhanced library and information services to all segments of the community, and raise and protect the water quality of local streams, thereby improving those aspects of community life and neighborhood values which depend on clean and aesthetically appealing surface water. Improvement of the library system is sought to expand the materials collection, update equipment and upgrade the automated library system used to access the collection. In Parks and Recreation, continuing efforts will be made to enlist public participation (donations of labor, money, materials); to upgrade present parks and trails, complete current park projects, and develop facilities where deficiencies require additional parks and recreational areas. Land acquisition will be pursued in areas most deficient. Input was obtained from individual citizens, neighborhood associations, community councils, Parks and Recreation Commission, Library Advisory Board, Eagle River Parks and Recreation Advisory Board, Girdwood Board of Supervisors, and staff.

Library:

The 1991-1996 Capital Improvement Program for the Library focuses on projects designed to support and enhance the delivery of library and information services to Anchorage residents, while enriching both the educational and economic climate of the community.

Upgrade of the current automated library system to take advantage of technological improvements made over the last seven years would improve user access to the library's collections. This replacement would provide adequate database space for anticipated collection growth, permit the addition of public access terminals as needed, and improve response time to both public and staff users, saving time and increasing efficiency.

The current 1.9 book volumes per capita available in the Anchorage Municipal Library system falls short of the average 2.3 similar-sized populations: The acquisition of approximately 90,000 volumes or alternate information formats, including additional required shelving, would raise the per capita figure to the national 2.3 average.

MUNICIPALITY OF ANCHORAGE
CULTURAL AND RECREATIONAL CENTER

Cemetery:

The 1991-1996 Capital Improvement Program for the Cemetery focuses on the Capital development required to restore the former Willow Park Apartments site to cemetery use by 1993 or 1994. Site survey, fencing, road and utilities extension and signage will be required.

Park Acquisition:

This program will continue to fill out existing greenbelts emphasizing water quality improvement and public access, as well as new neighborhood parks. Acquisition will be funded primarily through state grants and management transfers with the Heritage Land Bank supplemented by private donations and formation of park improvement districts.

Greenbelt Acquisition:

Acquire land along Rabbit, Fish, Little Campbell and Chester Creeks, as well as Peters Creek, Little Rabbit Creek, Potter Creek and designated wetlands as budget and community priorities direct, sufficient to protect local creeks, creek banks, and the immediate upland area along these creeks from human and domestic animal contamination and encroachment by structures and other "improvements" which would otherwise threaten the water quality. The designated wetlands which are included in the Greenbelt Acquisition program should be preserved because of their valuable habitat, proximity to existing Municipal park lands, and areas of important habitat and hydrological values. These wetlands areas selected for acquisition have been chosen because of documented high resource value.

Girdwood Park and Trail:

The 1991-1996 Capital Improvement Program for Girdwood fills community needs for extension of pathways and improvements to the Town Square and Forest Fair Park Area.

MUNICIPALITY OF ANCHORAGE
CULTURAL AND RECREATIONAL SERVICES

Eagle River/Chugiak Park and Trail:

The 1991-1996 Capital Improvement Program for Eagle River/Chugiak includes development of land for greenbelts and neighborhood parks and development of Schroeder Airstrip, Loretta French Park, Beach Lake Park, and Peters Creek Park, as well as the general upgrading of the area's parks.

Park and Trail Development:

This program provides major emphasis on park and trail rehabilitation, reducing maintenance cost and completion of existing projects currently under construction throughout the community. Dempsey Anderson Ice Arena expansion is proposed. Major reconstruction is planned for Campbell and Chester Creek Trails, Anchorage Football Stadium, Valley of the Moon Park, Kincaid Park, Storck Park, Russian Jack Springs Park, and others. Maximum use will be made of park improvement districts, volunteers, donations, and other fund raising efforts to increase community involvement and reduce public expenditures.

There is to be considerable effort to repair and rehabilitate the present parks and trails and to focus on neighborhood needs.

Linkages between major trails will be completed to expand the role of the areawide trails system and become a major element of both the transportation and recreation systems.

Neighborhood parks will be improved where needed and additional sports fields for organized athletics will be developed to meet expanding program needs.

1991-1996 CAPITAL IMPROVEMENT PROGRAM
CULTURAL AND RECREATIONAL SERVICES
PRIORITY LIST

YEAR	TITLE	CATEGORY	DEPT PRY	TOTAL FUNDING REQUEST
1991	ANCHORAGE MEMORIAL PARK CEMETERY	CE	1	175 409
1991	EAGLE RIVER LOOP UNDERPASS	EP	1	100
1991	SCHROEDER PARK	EP	2	82
1991	BEACH LAKE ROAD	EP	3	357
1991	LORETTA FRENCH PARK	EP	4	872
1991	EAGLE RIVER GREENBELT BIKE PATH CONNECTION	EP	5	100
1991	LITTLE RABBIT CREEK GREENBELT ACQUISITION	GA	1	150
1991	FISH CREEK GREENBELT ACQUISITION	GA	2	150
1991	RABBIT CREEK GREENBELT ACQUISITION	GA	3	150
1991	GIRDWOOD PAVILION	GP	1	120
1991	GIRDWOOD TOWN SQUARE PARK	GP	2	35
1991	GIRDWOOD TENNIS COURTS	GP	3	30
1991	GIRDWOOD BALLFIELD	GP	4	200
1991	GIRDWOOD BASKETBALL COURT	GP	5	100
1991	ALYESKA TRAINING CENTER	GP	6	170
1991	REPLACE AUTOMATED LIBRARY SYSTEM	LI	1	625
1991	Z.J. LOUSSAC LIBRARY SHELVING	LI	2	255
1991	REPLACEMENT OF LIBRARY EQUIPMENT	LI	3	113
1991	Z.J. LOUSSAC LIBRARY MATERIALS	LI	4	577
1991	NORTH GOLDENVIEW PARK	PA	1	0
1991	CHESTER CREEK TRAIL	PD	1	190
1991	CAMPBELL CREEK TRAIL	PD	2	505
1991	FAR NORTH/HILLSIDE PARK STUDY	PD	3	250
1991	TUDOR ROAD PEDESTRIAN CROSSING	PD	4	25
1991	SITKA PARK TRAIL	PD	5	100
1991	TOWN SQUARE PARK	PD	6	500
1991	BALTO SEPPALA PARK	PD	7	135
1991	FISH CREEK TRAIL (NORTHWOOD PARK)	PD	8	150

CATEGORY KEY: CE = Cemetery Improvements
 EP - E.R. Park and Trail GA = Greenbelt Acquisition
 GP - Girdwood Park and Trail LI = Library Improvements
 PA = Park Acquisition PD = Park and Trail Dev.

1991-1996 CAPITAL IMPROVEMENT PROGRAM
CULTURAL AND RECREATIONAL SERVICES
PRIORITY LIST

YEAR	TITLE	CATEGORY	DEPT PRTY	TOTAL FUNDING REQUEST
1991	TIKISHLA PARK PHASE II	PD	9	90
1991	ANCHORAGE FOOTBALL STADIUM AND TRACK/	PD	10	135
1991	WILSON STREET PARK	PD	11	100
1991	STORCK PARK	PD	12	140
1991	DELANEY PARK	PD	13	80
1991	TOWNE EAST PARK	PD	14	150
1991	JADE STREET PARK	PD	15	90
1991	EARTHQUAKE PARK	PD	16	25
1991	VALLEY OF THE MOON PARK	PD	17	150
1991	COASTAL TRAIL	PD	18	200
1991	MOUNTAIN VIEW RECREATION CENTER/LYONS PARK	PD	19	25
1991	KINCAID/POINT CAMPBELL PARK	PD	20	240
1991	RUTH ARCAND PARK	PD	21	70
1991	JEWEL LAKE PARK	PD	22	80
1991	LORE ROAD PARK	PD	23	85
1991	SHIP CREEK OVERLOOK	PD	24	25
1991	RUSSIAN JACK SPRINGS PARK	PD	25	140
1991	SPENARD BEACH PARK	PD	26	35
1991	NUNAKA VALLEY	PD	27	45
1991	JAVIER DE LA VEGA PARK	PD	28	150
1991	FAIRVIEW LION'S (KARLUK) PARK	PD	29	100
1991	M.E. SULLIVAN (KIWANIS OVERLOOK) PARK	PD	30	100
1991	BAXTER BOG PARK	PD	31	80
1991	PLEASANT VALLEY/FOOTHILLS PARK	PD	32	45
1991	PAWELA JOY LOWRY MEMORIAL (HATHOR) PARK	PD	33	150
1991	CHESTER CREEK (MULCAHY) SPORTS COMPLEX	PD	34	100
1991	ANCHORAGE RECREATIONAL FACILITY MARKETING AND	PD	35	700
1991	NORDIC EXPANSION	PD	36	100
				9,646
1992	LORETTA FRENCH PARK	EP	1	230
1992	SCHROEDER PARK	EP	2	225
1992	SUNNY SLOPES ACQUISITION	EP	3	30
1992	BEACH LAKE PARK	EP	4	0
1992	PETERS CREEK GREENBELT ACQUISITION	GA	1	200
1992	RABBIT CREEK GREENBELT ACQUISITION	GA	2	200
1992	WETLANDS ACQUISITION	GA	3	140

CATEGORY KEY: CE = Cemetery Improvements
EP = E.R. Park and Trail GA = Greenbelt Acquisition
GP = Girdwood Park and Trail LI = Library Improvements
PA = Park Acquisition PD = Park and Trail Dev.

1991-1996 CAPITAL IMPROVEMENT PROGRAM
CULTURAL AND RECREATIONAL SERVICES
PRIORITY LIST

YEAR	TITLE	CATEGORY	DEPT PRTY	TOTAL FUNDING REQUEST
1992	ALYESKA (SOCCER) FIELD	GP	1	110
1992	Z.J. LOUSSAC LIBRARY MATERIALS	LI	1	600
1992	SOUTH ANCHORAGE SPORTS FIELD COMPLEX	PA	1	0
1992	LAKE OTIS AT DOWLING COMMUNITY PARK	PA	2	0
1992	SOUTH GOLDENVIEW PARK	PA	3	0
1992	MIDDLE RABBIT CREEK PARK	PA	4	300
1992	MIDTOWN PARK	PA	5	0
1992	GOVERNMENT HILL GREENBELT	PA	6	0
1992	BEAR VALLEY PARK	PA	7	0
1992	OLD SEWARD AREA PARK	PA	8	300
1992	CHESTER CREEK TRAIL	PD	1	250
1992	STORCK PARK	PD	2	260
1992	TOWN SQUARE PARK	PD	3	400
1992	CENTENNIAL PARK	PD	4	300
1992	FAR NORTH/HILLSIDE PARK STUDY	PD	5	60
1992	COASTAL TRAIL	PD	6	600
1992	VALLEY OF THE MOON PARK	PD	7	160
1992	KINCAID/POINT CAMPBELL PARK	PD	8	200
1992	RUSSIAN JACK SPRINGS PARK	PD	9	200
1992	EARTHQUAKE PARK	PD	10	195
1992	LITTLE DIPPER PARK	PD	11	50
1992	JADE STREET PARK	PD	12	200
1992	LYN ARY PARK	PD	13	120
1992	JAVIER DE LA VEGA PARK	PD	14	250
1992	BANCROFT PARK (CALAIS PROPERTY)	PD	15	40
1992	CHENEY LAKE PARK	PD	16	100
1992	SAND LAKE PARK	PD	17	55
1992	SPENARD BEACH PARK	PD	18	50
1992	SHIP CREEK GREENBELT TRAIL/PHASE I	PD	19	300
				----- 6,125
1993	ANCHORAGE MEMORIAL PARK CEMETERY	CE	1	175

CATEGORY KEY: CE = Cemetery Improvements
EP = E.R. Park and Trail GA = Greenbelt Acquisition
G = Greenwood Park and Trail LI = Library Improvements
PA = Park Acquisition PD = Park and Trail Dev.

1991-1996 CAPITAL IMPROVEMENT PROGRAM
CULTURAL AND RECREATIONAL SERVICES
PRIORITY LIST

YEAR	TITLE	CATEGORY	DEPT PRTY	TOTAL FUNDING REQUEST
1993	LORETTA FRENCH PARK	EP	1	230
1993	SOUTH FORK PARK AND WATERFALL	EP	2	500
1993	PETERS CREEK PARK	EP	3	412
1993	LITTLE RABBIT CREEK GREENBELT ACQUISITION	GA	1	150
1993	RABBIT CREEK GREENBELT ACQUISITION	GA	2	200
1993	FISH CREEK GREENBELT ACQUISITION	GA	3	200
1993	PETERS CREEK GREENBELT ACQUISITION	GA	4	200
1993	WETLANDS ACQUISITION	GA	5	175
1993	FOREST FAIR AREA PARKING	GP	1	40
1993	Z. J. LOUSSAC LIBRARY MATERIALS	LI	1	624
1993	SEWARD HIGHWAY CORRIDOR (SOUTH ANCHORAGE)	PA	1	350
1993	BALTO SEPPALA PARK	PD	1	100
1993	DAVIS PARK	PD	2	50
1993	MULCAHY TENNIS COURTS	PD	3	400
1993	MOUNTAIN VIEW RECREATION CENTER/LYONS PARK	PD	4	35
1993	CREEKSIDE PARK	PD	5	30
1993	SITKA STREET PARK	PD	6	120
1993	GOOSE LAKE PARK	PD	7	85
1993	MIDTOWN PARK	PD	8	50
1993	KINCAID/POINT CAMPBELL PARK	PD	9	175
1993	TIKISHLA PARK PHASE II	PD	10	380
1993	ELDERBERRY PARK	PD	11	180
1993	LORE ROAD PARK	PD	12	155
1993	RUTH ARCAND PARK	PD	13	380
1993	JEWEL LAKE PARK	PD	14	265
1993	NUNAKA VALLEY	PD	15	285
1993	MARGARET E. SULLIVAN (WESTCHESTER LAGOON)	PD	16	50
1993	WICKERSHAM PARK	PD	17	30

CATEGORY KEY: CE = Cemetery Improvements
EP = E.R. Park and Trail GA = Greenbelt Acquisition
GP = Girdwood Park and Trail LI = Library Improvements
PA = Park Acquisition PD = Park and Trail Dev.

1991-1996 CAPITAL IMPROVEMENT PROGRAM
CULTURAL AND RECREATIONAL SERVICES
PRIORITY LIST

YEAR	TITLE	CATEGORY	DEPT PRTY	TOTAL FUNDING REQUEST
1993	CASTLE HEIGHTS PARK	PD	18	35
1993	EARL & MURIEL KING PARK	PD	19	55
1993	RUSSIAN JACK SPRINGS PARK	PD	20	250
1993	SPENARD BEACH PARK	PD	21	95
				6,461
1994	BEACH LAKE ROAD	EP	1	1,275
1994	LITTLE RABBIT CREEK GREENBELT ACQUISITION	GA	1	150
1994	WETLANDS ACQUISITION	GA	2	150
1994	PETERS CREEK GREENBELT ACQUISITION	GA	3	150
1994	Z.J. LOUSSAC LIBRARY MATERIALS	LI	1	650
1994	NEIGHBORHOOD PARK BETWEEN 68TH AND 72ND AND	PA	1	300
1994	TAKU LAKE PARK	PD	1	200
1994	JAVIER DE LA VEGA PARK	PD	2	250
1994	CHENEY LAKE PARK	PD	3	250
1994	BANCROFT PARK (CALAIS PROPERTY)	PD	4	250
1994	TIKISHLA PARK/DAVENPORT FIELDS	PD	5	95
1994	DELONG LAKE PARK	PD	6	55
1994	LYN ARY PARK	PD	7	200
1994	UNIVERSITY LAKE PARK	PD	8	295
1994	MARGARET E. SULLIVAN (WESTCHESTER LAGOON)	PD	9	135
1994	FAIRVIEW RECREATION CENTER	PD	10	750
1994	SPENARD RECREATION CENTER	PD	11	350
1994	CHESTER CREEK (MULCAHY) SPORTS COMPLEX	PD	12	250
1994	SITKA STREET PARK	PD	13	180
1994	KINCAID/POINT CAMPBELL PARK	PD	14	95
1994	CENTENNIAL PARK	PD	15	250
1994	GOOSE LAKE PARK	PD	16	20
				6,300

CATEGORY KEY: CE = Cemetery Improvements
 EP = E.R. Park and Trail GA = Greenbelt Acquisition
 G Birdwood Park and Trail LI = Library Improvements
 PA - Park Acquisition PD = Park and Trail Dev.

1991-1996 CAPITAL IMPROVEMENT PROGRAM
CULTURAL AND RECREATIONAL SERVICES
PRIORITY LIST

YEAR	TITLE	CATEGORY	DEPT PRTY	TOTAL FUNDING REQUEST
			136	
1995	PETERS CREEK PARK	EP	1	194
1995	BROADWATER HEIGHTS PARK ACQUISITION	EP	2	50
1995	PETERS CREEK GREENBELT ACQUISITION	GA	1	150
1995	POTTERS CREEK GREENBELT ACQUISITION	GA	2	200
1995	LITTLE RABBIT CREEK GREENBELT ACQUISITION	GA	3	150
1995	WETLANDS ACQUISITION	GA	4	150
1995	Z.J. LOUSSAC LIBRARY MATERIALS	LI	1	675
1995	FAIRVIEW RECREATION CENTER EXPANSION	PA	1	350
1995	BAYSHORE NEIGHBORHOOD PARK	PA	2	0
1995	WINGERNESS PARK EXTENSION	PA	3	500
1995	SAND LAKE ACQUISITION	PA	4	350
1995	COPE STREET PARK EXTENSION	PA	5	300
1995	COASTAL TRAIL	PD	1	200
1995	LINDEN PARK	PD	2	150
1995	FAR NORTH/HILLSIDE PARK STUDY	PD	3	790
1995	68TH AVENUE NEIGHBORHOOD PARK	PD	4	225
1995	SAND LAKE PARK	PD	5	275
1995	UNIVERSITY LAKE PARK	PD	6	350
1995	GOOSE LAKE PARK	PD	7	195
1995	JEWEL LAKE PARK	PD	8	120
1995	RUSSIAN JACK SPRINGS PARK	PD	9	100
				5,474
1996	EDMONDS LAKE/MIRROR LAKE	EP	1	84
1996	MOUTH OF PETERS CREEK	EP	2	408

CATEGORY KEY: CE = Cemetery Improvements
EP = E.R. Park and Trail GA = Greenbelt Acquisition
GP = Girdwood Park and Trail LI = Library Improvements
PA = Park Acquisition PD = Park and Trail Dev.

1991-1996 CAPITAL IMPROVEMENT PROGRAM
CULTURAL AND RECREATIONAL SERVICES
PRIORITY LIST

YEAR	TITLE	CATEGORY	DEPT PRTY	TOTAL FUNDING REQUEST
1996	LITTLE RABBIT CREEK GREENBELT ACQUISITION	GA	1	200
1996	Z.J. LOUSSAC LIBRARY MATERIALS	LI	1	702
1996	BAVARIAN HEIGHTS PARK	PA	1	250
1996	PARK MAINTENANCE SHOP	PD	1	600
1996	TIMBERLANE PARK	PD	2	280
1996	VALLEY STREET PARK	PD	3	85
1996	STONEGATE PARK	PD	4	125
1996	TAKU SCHOOL PARK	PD	5	250
1996	GOVERNMENT HILL PARKS	PD	6	140
1996	PATTERSON STREET PARK	PD	7	200
1996	TURPIN PARK	PD	8	70
1996	TUDOR ROAD PEDESTRIAN CROSSING	PD	9	750
1996	NADINE PARK	PD	10	35
1996	GLADYS WOOD PARK	PD	11	65
1996	CENTENNIAL PARK	PD	12	100
1996	GOOSE LAKE PARK	PD	13	125
1996	SPRINGER PARK	PD	14	90
1996	GOVERNMENT HILL BLUFF TRAIL	PD	15	700
				5,259

END OF REPORT

CATEGORY KEY: CE = Cemetery Improvements
EP = E.R. Park and Trail GA = Greenbelt Acquisition
 Birdwood Park and Trail LI = Library Improvements
PA - Park Acquisition PD = Park and Trail Dev.

**MUNICIPALITY OF ANCHORAGE
1991 CAPITAL IMPROVEMENT BUDGET**

Department Cultural & Recreational Svcs	1991 PROJECT COST (000's)	Program Library Improvements	
PROJECT TITLE AND DESCRIPTION	S-State B-Bond A-Assmt D-D.O.T. F-Federal O-Other H-Heritage Land Bank	O&M COST (000's)	COMMUNITY COUNCIL - PRIORITY
		DEBT SERVICE (000's)	1-Essential 2-Necessary 3-Desireable
REPLACE AUTOMATED LIBRARY SYSTEM Replace the Geac automated library system with a fully integrated system utilizing the latest technological advancements. The current system is overburdened with 133 terminals which has resulted in seriously degraded response time. Memory capability of the current system is estimated to be filled through anticipated growth in the library collections within two years. A new system will provide additional terminals for increased public access, and offer improved response time for increased patron satisfaction and staff efficiency. High current maintenance costs should be reduced by the replacement of the current proprietary equipment.	S= 625		Areawide (All)
			1991

**MUNICIPALITY OF ANCHORAGE
1991 CAPITAL IMPROVEMENT BUDGET**

Department Cultural & Recreational Svcs	1991 PROJECT COST (000's)		Program Library Improvements	
PROJECT TITLE AND DESCRIPTION	S-State B-Bond A-Assmt D-D.O.T. F-Federal O-Other H-Heritage Land Bank		O&M COST (000's)	COMMUNITY COUNCIL - PRIORITY
			DEBT SERVICE (000's)	1-Essential 2-Necessary 3-Desireable
<p>Z.J. LOUSSAC LIBRARY SHELVING Install additional library shelving at the Z.J. Loussac Public Library to accommodate the growing library materials collection. Compact shelving would be added to the library storage area to maximize storage density for seasonal, duplicate and less frequently used materials. Standard shelving would provide for off-floor storage of duplicate copies of Alaskan books and archival collections to protect these unique materials from destruction from unanticipated water leakage. Media shelving would accommodate growth in the audio and video collections.</p>	S=	255		Areawide (All)
			1991	

**MUNICIPALITY OF ANCHORAGE
1991 CAPITAL IMPROVEMENT BUDGET**

Department Cultural & Recreational Svcs	1991 PROJECT COST (000's) S-State B-Bond A-Assmt D-D.O.T. F-Federal O-Other H-Heritage Land Bank	Program Library Improvements	
PROJECT TITLE AND DESCRIPTION		O&M COST (000's)	COMMUNITY COUNCIL - PRIORITY 1-Essential 2-Necessary 3-Desireable
		DEBT SERVICE (000's)	
<p>REPLACEMENT OF LIBRARY EQUIPMENT Replace worn and outdated computer, photo-copy, and microfilm reader/printer equipment in Anchorage Municipal Libraries. Provide new, reliable equipment using current technology for accessing the library collections. Dependable equipment with added capabilities will free reference librarians' time from equipment attendance to assisting the public in locating information and using library resources.</p>	<p>S= 113</p>	<p>2.5 0.0</p>	<p>Areawide (All)</p>
			1991

**MUNICIPALITY OF ANCHORAGE
1991 CAPITAL IMPROVEMENT BUDGET**

Department	1991 PROJECT COST (000's)		Program	
Cultural & Recreational Svcs			Library Improvements	O&M COST (000's)
PROJECT TITLE AND DESCRIPTION	S-State B-Bond A-Assmt D-D.O.T. F-Federal O-Other H-Heritage Land Bank		DEBT SERVICE (000's)	1-Essential 2-Necessary 3-Desireable
			Z.J. LOUSSAC LIBRARY MATERIALS This project will provide approximately 15,000 book volumes or alternate information formats to be added to the Z. J. Loussac Public Library collection. The additional materials would raise the library's per capita holdings from the current 1.9 to 2.0 volumes and increase the value of the library collection as an information resource for residents of the Municipality, Southcentral Alaska, and the State through cooperative networking and interlibrary loan. The project includes temporary staff, supplies, and bibliographic utility costs to provide ordering and processing of these materials.	S= 577
-----	-----		-----	-----
Sub-Total(s)	S= 1,570			
Program Total	1,570		2.5 0.0	
			1991	

**MUNICIPALITY OF ANCHORAGE
1991 CAPITAL IMPROVEMENT BUDGET**

Department	1991 PROJECT COST (000's)	Program	
Cultural & Recreational Svcs	S-State B-Bond A-Assmt D-D.O.T. F-Federal O-Other H-Heritage Land Bank	Cemetery Improvements	
PROJECT TITLE AND DESCRIPTION		O&M COST (000's)	COMMUNITY COUNCIL - PRIORITY
		DEBT SERVICE (000's)	1-Essential 2-Necessary 3-Desireable
ANCHORAGE MEMORIAL PARK CEMETERY Improvements and expansion activities for consolidation of new undeveloped land into existing cemetery site. 1991 Engineering and design of improvements to expanded site. As funds allow, construction of basic facilities, such as expanded road access and utilities, will be accomplished (S-175). 1993 Additional improvements as identified in master plan and design phases would be constructed to include road access and fencing (S-175).	S= <u>175</u> <u>409</u>		Areawide (All)
Sub-Total(s)	S= 175		
Program Total	175	0.0 0.0	
			1991

**MUNICIPALITY OF ANCHORAGE
1991 CAPITAL IMPROVEMENT BUDGET**

Department Cultural & Recreational Svcs	1991 PROJECT COST (000's)	Program Park Acquisition	
PROJECT TITLE AND DESCRIPTION	S-State B-Bond A-Assmt D-D.O.T. F-Federal O-Other H-Heritage Land Bank	O&M COST (000's)	COMMUNITY COUNCIL - PRIORITY
		DEBT SERVICE (000's)	1-Essential 2-Necessary 3-Desireble
NORTH GOLDENVIEW PARK Receive management transfer of ten acres of the south half of Heritage Land Bank Parcel #2-123 for a neighborhood park (pending completion of the Heritage Land Bank Master Plan.)	H= 0	2.6 0.0	Rabbit Creek
Program Total	0	2.6 0.0	
			1991

**MUNICIPALITY OF ANCHORAGE
1991 CAPITAL IMPROVEMENT BUDGET**

Department Cultural & Recreational Svcs	1991 PROJECT COST (000's) S-State B-Bond A-Assmt D-D.O.T. F-Federal O-Other H-Heritage Land Bank	Program Greenbelt Acquisition	
PROJECT TITLE AND DESCRIPTION		O&M COST (000's)	COMMUNITY COUNCIL - PRIORITY 1-Essential 2-Necessary 3-Desireable
		DEBT SERVICE (000's)	
LITTLE RABBIT CREEK GREENBELT ACQUISITION Acquisition of greenbelt along Little Rabbit Creek for water quality protection zones.	S= 150	2.6 0.0	Rabbit Creek
FISH CREEK GREENBELT ACQUISITION Continued acquisition of greenbelt along Fish Creek for water quality protection zones.	S= 150	2.6 0.0	Spenard Turnagain
RABBIT CREEK GREENBELT ACQUISITION Acquisition of greenbelt along Rabbit Creek for water quality protection zones.	S= 150	2.6 0.0	Rabbit Creek
-----	-----	-----	-----
Sub-Total(s)	S= 450		
Program Total	450	7.8 0.0	
			1991

**MUNICIPALITY OF ANCHORAGE
1991 CAPITAL IMPROVEMENT BUDGET**

Department Cultural & Recreational Svcs	1991 PROJECT COST (000's)	Program Girdwood Park & Trail	
PROJECT TITLE AND DESCRIPTION	S-State B-Bond A-Assmt D-D.O.T. F-Federal O-Other H-Heritage Land Bank	O&M COST (000's)	COMMUNITY COUNCIL - PRIORITY
		DEBT SERVICE (000's)	1-Essential 2-Necessary 3-Desireable
GIRDWOOD PAVILION Raised and covered pavilion and playground equipment.	S= 120	5.0 0.0	Turnagain Arm
GIRDWOOD TOWN SQUARE PARK Clearing, turf, pathways and park furniture.	S= 35	0.2 0.0	Turnagain Arm
GIRDWOOD TENNIS COURTS Resurface and repair existing tennis courts.	S= 30		Turnagain Arm
GIRDWOOD BALLFIELD Ballfield development at Forest Faire area, parking and seating.	S= 200		Turnagain Arm
GIRDWOOD BASKETBALL COURT Park improvements including basketball court and parking lot in Forest Fair area.	S= 100	1.2 0.0	Turnagain Arm
			1991

**MUNICIPALITY OF ANCHORAGE
1991 CAPITAL IMPROVEMENT BUDGET**

Department Cultural & Recreational Svcs	1991 PROJECT COST (000's) S-State B-Bond A-Assmt D-D.O.T. F-Federal O-Other H-Heritage Land Bank	Program Girdwood Park & Trail	
PROJECT TITLE AND DESCRIPTION		O&M COST (000's)	COMMUNITY COUNCIL - PRIORITY 1-Essential 2-Necessary 3-Desireable
	DEBT SERVICE (000's)		
<p>ALYESKA TRAINING CENTER Plan and design the expansion of the training center at Alyeska. The Tanaka Hill desperately needs snow making capabilities and a night lighting system. Local ski sports programs are seldom able to utilize the training hill in November, and often not in December during the school holiday period (the most important time for ski training) because there is not adequate hard snow for effective training. Lighting is also in critical need during several months of the winter because of our latitude. Anchorage will be able to continue a leadership role in alpine skiing only if we improve our training conditions. Anchorage's ski programs have proved to be viable on national and international levels, the local programs are efficiently run and have provided very significant non-profit capital investment in the recent past.</p>	S= 170	Areawide (All)	
		1991	

**MUNICIPALITY OF ANCHORAGE
1991 CAPITAL IMPROVEMENT BUDGET**

Department Cultural & Recreational Svcs	1991 PROJECT COST (000's) S-State B-Bond A-Assmt D-D.O.T. F-Federal O-Other H-Heritage Land Bank	Program Girdwood Park & Trail	
PROJECT TITLE AND DESCRIPTION		O&M COST (000's)	COMMUNITY COUNCIL - PRIORITY
		DEBT SERVICE (000's)	1-Essential 2-Necessary 3-Desireable
Sub-Total(s)	S= 655		
Program Total	655	6.4 0.0	
			1991

**MUNICIPALITY OF ANCHORAGE
1991 CAPITAL IMPROVEMENT BUDGET**

Department Cultural & Recreational Srvcs	1991 PROJECT COST (000's)	Program Eagle River Pk & Trail	
PROJECT TITLE AND DESCRIPTION	S-State B-Bond A-Assmt D-D.O.T. F-Federal O-Other H-Heritage Land Bank	O&M COST (000's)	COMMUNITY COUNCIL - PRIORITY
		DEBT SERVICE (000's)	1-Essential 2-Necessary 3-Desireable
<p>EAGLE RIVER LOOP UNDERPASS Construct a 12' x 14' lighted culvert beneath Eagle River Loop Road as part of the Hiland Bridge project at what is presently Mills Bay Drive. This will provide pedestrian and bicycle access to the pathways in Eaglewood and Parkview Subdivisions. It will provide a safe route under the six lane road for Gruening Jr. High School students. The money MUST be available in summer of 1991 while this section of the highway is under construction. The Eagle River/Chugiak Parks & Recreation Board has voted to put this project at the top of their CIP list for 1991.</p>	<p>S= 100</p>		<p>Eagle River Valley</p>
			1991

**MUNICIPALITY OF ANCHORAGE
1991 CAPITAL IMPROVEMENT BUDGET**

Department Cultural & Recreational Svcs	1991 PROJECT COST (000's)	Program Eagle River Pk & Trail	
PROJECT TITLE AND DESCRIPTION	S-State B-Bond A-Assmt D-D.O.T. F-Federal O-Other H-Heritage Land Bank	O&M COST (000's)	COMMUNITY COUNCIL - PRIORITY 1-Essential 2-Necessary 3-Desireable
		DEBT SERVICE (000's)	
<p>SCHROEDER PARK Development of Schroeder neighborhood community park. One half of the area, 3 acres, was graded, top soil applied, and hydroseeded in summer of 1990 with funds from the service area. Playground equipment was also acquired and installed on the upper 3 acres of the park. A fitness trail was roughed out on the 3 acre site.</p> <p>1991 Grade, top-soil and hydroseed the remaining 3 acres of the site. Provide a dirt parking lot with lights and bollards.</p> <p>1992 Development of tennis court, basketball court/skating rink, asphalt existing fitness trail and parking lot, landscaping with trees, shrubs, and picnic gazebo.</p>	S= 82	14.4 0.0	Eagle River
			1991

**MUNICIPALITY OF ANCHORAGE
1991 CAPITAL IMPROVEMENT BUDGET**

Department Cultural & Recreational Svcs	1991 PROJECT COST (000's)	Program Eagle River Pk & Trail	
PROJECT TITLE AND DESCRIPTION	S-State B-Bond A-Assmt D-D.O.T. F-Federal O-Other H-Heritage Land Bank	O&M COST (000's)	COMMUNITY COUNCIL - PRIORITY
		DEBT SERVICE (000's)	1-Essential 2-Necessary 3-Desireable
<p>BEACH LAKE ROAD This park is used year round by several user groups including dog mushers, skiers, hikers, fisherman, and hunters. Access in the winter is difficult even with increased maintenance. There is a treacherous curve on one portion and a dangerous makeshift bridge over Fire Creek. At least one team a year has a canine fatality due to dog team/car accidents on the road.</p> <p>1991 Survey Beach Lake Road and contract for design of road to meet Municipal road standards.</p> <p>1994 Reconstruct road to meet Municipal secondary road standards including a new bridge over Fire Creek. Road will then be dedicated and turned over to Municipal street maintenance.</p>	<p>S= 357</p>		<p>Birchwood</p>
			1991

**MUNICIPALITY OF ANCHORAGE
1991 CAPITAL IMPROVEMENT BUDGET**

Department Cultural & Recreational Svcs	1991 PROJECT COST (000's) S-State B-Bond A-Assmt D-D.O.T. F-Federal O-Other H-Heritage Land Bank	Program Eagle River Pk & Trail	
PROJECT TITLE AND DESCRIPTION		O&M COST (000's)	COMMUNITY COUNCIL - PRIORITY 1-Essential 2-Necessary 3-Desireable
Sub-Total(s) Program Total	S= 1,511 1,511	22.2 0.0	
			1991

**MUNICIPALITY OF ANCHORAGE
1991 CAPITAL IMPROVEMENT BUDGET**

Department Cultural & Recreational Srvcs	1991 PROJECT COST (000's)	Program Park & Trail Development	
PROJECT TITLE AND DESCRIPTION	S-State B-Bond A-Assmt D-D.O.T. F-Federal O-Other H-Heritage Land Bank	O&M COST (000's)	COMMUNITY COUNCIL - PRIORITY
		DEBT SERVICE (000's)	1-Essential 2-Necessary 3-Desireable
<p>TOWN SQUARE PARK Complete construction in accordance with final design, including lighting and landscaping (S-300, O-200), and combination ice skating and fountain areas (S-400). ("Other" fund source for 1991 will be through private donation. Landscaping recommended by the Urban Design Commission.)</p> <p>BALTO SEPPALA PARK Rehabilitate and upgrade existing soccer fields and construct an outdoor basketball court (S-135). Construct a playground and picnic area with shelter (S-100).</p> <p>FISH CREEK TRAIL (NORTHWOOD PARK) This project will provide for construction of a bike trail connection alongside Fish Creek from Northwood Park to Spenard Road in coordination with Public Works Dept. streamway acquisition and drainage improvements and will provide a safe and maintainable route.</p>	<p>S= 300 O= 200</p> <p>S= 135</p> <p>S= 150</p>	<p>19.8 0.0</p> <p>2.4 0.0</p>	<p>Downtown</p> <p>Turnagain</p> <p>Turnagain</p>
			1991

**MUNICIPALITY OF ANCHORAGE
1991 CAPITAL IMPROVEMENT BUDGET**

Department Cultural & Recreational Svcs	1991 PROJECT COST (000's)		Program Park & Trail Development	
PROJECT TITLE AND DESCRIPTION	S-State B-Bond A-Assmt D-D.O.T. F-Federal D-Other H-Heritage Land Bank		O&M COST (000's)	COMMUNITY COUNCIL - PRIORITY
			DEBT SERVICE (000's)	1-Essential 2-Necessary 3-Desireable
TIKISHLA PARK PHASE II Upgrade the facilities and trail connections to provide safe and maintainable routes between schools, parks and neighborhoods (S-90), rehabilitate existing ballfield, improve access for maintenance, participants, and spectators, add lighting and landscaping and tennis courts (S-380).	S=	90		Airport Heights
ANCHORAGE FOOTBALL STADIUM AND TRACK/ C.E. SMITH PARK Paving around track and under the west side bleachers, drainage improvements and score-board replacement and emergency track repair to eliminate hazardous frost heaving on running surface.	S=	135		Fairview
WILSON STREET PARK Upgrade existing playground, turf and landscaping.	S=	100		Spenard
				1991

**MUNICIPALITY OF ANCHORAGE
1991 CAPITAL IMPROVEMENT BUDGET**

Department Cultural & Recreational Svcs	1991 PROJECT COST (000's)	Program Park & Trail Development	
PROJECT TITLE AND DESCRIPTION	S-State B-Bond A-Assmt D-D.O.T. F-Federal O-Other H-Heritage Land Bank	O&M COST (000's)	COMMUNITY COUNCIL - PRIORITY
		DEBT SERVICE (000's)	1-Essential 2-Necessary 3-Desireable
<p>STORCK PARK Development of a tot lot playground, fencing and bollarding, and completion of second soccer field (S-140), construct tennis courts, increase parking area, provide irrigation and develop a trail to Bear Valley Elementary School (S-260).</p>	S= 140	6.3 0.0	Rabbit Creek
<p>DELANEY PARK Develop a master plan and site plan for Martin Luther King Memorial and upgrade turf.</p>	S= 80		Downtown
<p>TOWNE EAST PARK Construct a lawn area, remove brush, and develop playground and picnic areas, correct drainage problems.</p>	S= 150	12.0 0.0	Northeast
<p>JADE STREET PARK Upgrade parking lot and water supply and improve soccer field (S-90), construct shelter, develop tot lot and complete parking lot (S-200).</p>	S= 90	0.5 0.0	Sand Lake
			1991

**MUNICIPALITY OF ANCHORAGE
1991 CAPITAL IMPROVEMENT BUDGET**

Department Cultural & Recreational Svcs	1991 PROJECT COST (000's)		Program Park & Trail Development	
PROJECT TITLE AND DESCRIPTION	S-State B-Bond A-Assmt D-D.O.T. F-Federal O-Other H-Heritage Land Bank		O&M COST (000's)	COMMUNITY COUNCIL - PRIORITY
			DEBT SERVICE (000's)	1-Essential 2-Necessary 3-Desireable
<p>KINCAID/POINT CAMPBELL PARK Visitor's safety improvements, including redesign Raspberry Road entrance, install control gate and visitor contact facilities (S-240), landscape and pave entrance area (S-200), and upgrade sports fields at the Chalet (S-175), extend utility lines and provide heat and lighting to storage and recreational use bunkers (S-95).</p> <p>RUTH ARCAND PARK Complete development of ball fields and equestrian trails (S-70), expand restroom facilities, upgrade parking and landscaping and caretaker facility (S-380).</p> <p>JEWEL LAKE PARK Rehabilitate/reconstruct picnic shelter (S-80), enlarge playground, improve beach, ballfield rehabilitation, tennis courts, turf, lighting and trail connections to adjacent areas (S-265), construct barrier free fishing dock (S-120).</p>	S=	240	7.5	Areawide (All)
			0.0	
	S=	70		Abbott Loop
	S=	80		Sand Lake
				1991

**MUNICIPALITY OF ANCHORAGE
1991 CAPITAL IMPROVEMENT BUDGET**

Department Cultural & Recreational Svcs	1991 PROJECT COST (000's) S-State B-Bond A-Assmt D-D.O.T. F-Federal O-Other H-Heritage Land Bank	Program Park & Trail Development	
PROJECT TITLE AND DESCRIPTION		O&M COST (000's)	COMMUNITY COUNCIL - PRIORITY 1-Essential 2-Necessary 3-Desireable
		DEBT SERVICE (000's)	
<p>LORE ROAD PARK Reconstruct soccer field (S-85), pave parking lot, add children's play area, irrigation, landscaping, picnic shelter and fencing (S-155).</p> <p>SHIP CREEK OVERLOOK Install water supply for washing down duck feeding areas and upgrade landscape improvements.</p> <p>RUSSIAN JACK SPRINGS PARK Upgrade golf tee boxes, and make parking area improvements at Cartee Fields (S-140), resurface tennis courts, add fencing, rehabilitate restrooms and shop and continued parking improvements (S-200), and plan and construct two additional softball fields (S-250), and solarium addition to Chalet (S-100).</p> <p>SPENARD BEACH PARK Upgrade beach and playground areas (S-35), rehabilitate turf areas (S-50), and construct picnic shelter (S-95).</p>	<p>S= 85</p> <p>S= 25</p> <p>S= 140</p> <p>S= 35</p>	<p></p> <p>0.2 0.0</p> <p></p> <p></p>	<p>Abbott Loop</p> <p>Downtown</p> <p>Russian Jack Park</p> <p>Turnagain</p>
			1991

**MUNICIPALITY OF ANCHORAGE
1991 CAPITAL IMPROVEMENT BUDGET**

Department Cultural & Recreational Srvcs	1991 PROJECT COST (000's)		Program Park & Trail Development	
PROJECT TITLE AND DESCRIPTION	S-State A-Assmt F-Federal H-Heritage	B-Bond D-D.O.T. O-Other Land Bank	O&M COST (000's)	COMMUNITY COUNCIL - PRIORITY 1-Essential 2-Necessary 3-Desireable
			DEBT SERVICE (000's)	
<p>NUNAKA VALLEY Turf upgrade and improvements (S-45), enlarge and improve ballfields, repair and resurface tennis courts, provide irrigation, enlarge and improve playground, pave paths, and bury overhead wires and pave existing gravel parking lots (S-285).</p> <p>JAVIER DE LA VEGA PARK Emergency soccer field reconstruction (S-150), pave and landscape parking lot (S-250), construct restroom and change facility (S-250).</p> <p>FAIRVIEW LION'S (KARLUK) PARK Design and construct pathways, playground facilities and landscaping.</p> <p>M.E. SULLIVAN (KIWANIS OVERLOOK) PARK This project will provide for the construction of a paved parking lot at the Kiwanis (West High) Overlook viewpoint area in the M.E. Sullivan (Westchester Lagoon) Park.</p>	<p>S= 45</p> <p>S= 150</p> <p>S= 100</p> <p>S= 100</p>	<p>45</p> <p>150</p> <p>100</p> <p>100</p>	<p></p> <p></p> <p>7.5 0.0</p> <p></p>	<p>Northeast</p> <p>Sand Lake</p> <p>Fairview</p> <p>Spenard</p>
				1991

**MUNICIPALITY OF ANCHORAGE
1991 CAPITAL IMPROVEMENT BUDGET**

Department Cultural & Recreational Srvcs	1991 PROJECT COST (000's)	Program Park & Trail Development	
PROJECT TITLE AND DESCRIPTION	S-State B-Bond A-Assmt D-D.O.T. F-Federal O-Other H-Heritage Land Bank	O&M COST (000's)	COMMUNITY COUNCIL - PRIORITY
		DEBT SERVICE (000's)	1-Essential 2-Necessary 3-Desireable
<p>BAXTER BOG PARK This project will provide for the construction of gravel and boardwalk trail connections between the interpretive loop trail and adjacent neighborhoods.</p> <p>PLEASANT VALLEY/FOOTHILLS PARK This project will provide for construction of playground and picnic area in conjunction with the Public Works Dept. project to construct a sedimentation basin at this site.</p> <p>PAMELA JOY LOWRY MEMORIAL (HATHOR) PARK Construct street improvements as a replatting requirement and develop a tot lot.</p> <p>CHESTER CREEK (MULCAHY) SPORTS COMPLEX Mulcahy Baseball Stadium Scoreboard replacement (S-100), improvements including a new third base clubhouse and field reconstruction at Kosinski Field (S-250).</p>	<p>S= 80</p> <p>S= 45</p> <p>S= 150</p> <p>S= 100</p>	<p>1.2 0.0</p> <p>8.8 0.0</p>	<p>Scenic Park Area</p> <p>Northeast</p> <p>Sand Lake</p> <p>Fairview</p>
			1991

**MUNICIPALITY OF ANCHORAGE
1991 CAPITAL IMPROVEMENT BUDGET**

Department Cultural & Recreational Svcs	1991 PROJECT COST (000's) S-State B-Bond A-Assmt D-D.O.T. F-Federal O-Other H-Heritage Lend Bank	Program Park & Trail Development	
PROJECT TITLE AND DESCRIPTION		O&M COST (000's)	COMMUNITY COUNCIL - PRIORITY
		DEBT SERVICE (000's)	1-Essential 2-Necessary 3-Desireable
Sub-Total(s)	S= 5,085 O= 200		
Program Total	5,285	66.2 0.0	
*****	*****	*****	*****
Sub-Total(s)	S= 9,446 O= 200		
Total for Cultural & Recreational Svcs	9,646	107.7 0.0	
			1991

MUNICIPALITY OF ANCHORAGE
1991 - 1996 CAPITAL IMPROVEMENT PROGRAM

Department Cultural & Recreational Svcs	Program Library Improvements					
PROJECT TITLE AND DESCRIPTION	(000's) S-State B-Bond A-Assmt D-D.O.T. F-Federal O-Other H-Heritage Land Bank					
	1991	1992	1993	1994	1995	1996
<p>REPLACE AUTOMATED LIBRARY SYSTEM Replace the Geac automated library system with a fully integrated system utilizing the latest technological advancements. The current system is overburdened with 133 terminals which has resulted in seriously degraded response time. Memory capability of the current system is estimated to be filled through anticipated growth in the library collections within two years. A new system will provide additional terminals for increased public access, and offer improved response time for increased patron satisfaction and staff efficiency. High current maintenance costs should be reduced by the replacement of the current proprietary equipment.</p>	S= 625					
				1991 - 1996		

MUNICIPALITY OF ANCHORAGE
1991 - 1996 CAPITAL IMPROVEMENT PROGRAM

Department Cultural & Recreational Svcs	Program Library Improvements					
PROJECT TITLE AND DESCRIPTION	(000's) S-State B-Bond A-Assmt D-D.O.T. F-Federal O-Other H-Heritage Land Bank					
	1991	1992	1993	1994	1995	1996
<p>Z.J. LOUSSAC LIBRARY SHELVING Install additional library shelving at the Z.J. Loussac Public Library to accommodate the growing library materials collection. Compact shelving would be added to the library storage area to maximize storage density for seasonal, duplicate and less frequently used materials. Standard shelving would provide for off-floor storage of duplicate copies of Alaskan books and archival collections to protect these unique materials from destruction from unanticipated water leakage. Media shelving would accommodate growth in the audio and video collections.</p>	S= 255					
				1991 - 1996		

MUNICIPALITY OF ANCHORAGE
1991 - 1996 CAPITAL IMPROVEMENT PROGRAM

Department Cultural & Recreational Srvcs	Program Library Improvements					
PROJECT TITLE AND DESCRIPTION	(000's) S-State B-Bond A-Assmt D-D.O.T. F-Federal G-Other H-Heritage Land Bank					
	1991	1992	1993	1994	1995	1996
<p>REPLACEMENT OF LIBRARY EQUIPMENT Replace worn and outdated computer, photo-copy, and microfilm reader/printer equipment in Anchorage Municipal Libraries. Provide new, reliable equipment using current technology for accessing the library collections. Dependable equipment with added capabilities will free reference librarians' time from equipment attendance to assisting the public in locating information and using library resources.</p>	S= 113					
				1991 - 1996		

MUNICIPALITY OF ANCHORAGE
1991 - 1996 CAPITAL IMPROVEMENT PROGRAM

Department Cultural & Recreational Svcs	Program Library Improvements					
PROJECT TITLE AND DESCRIPTION	(000's) S-State B-Bond A-Assmt D-D.O.T. F-Federal O-Other H-Heritage Lend Bank					
	1991	1992	1993	1994	1995	1996
Z.J. LOUSSAC LIBRARY MATERIALS This project will provide approximately 15,000 book volumes or alternate information formats to be added to the Z. J. Loussac Public Library collection. The additional materials would raise the library's per capita holdings from the current 1.9 to 2.0 volumes and increase the value of the library collection as an information resource for residents of the Municipality, Southcentral Alaska, and the State through cooperative networking and interlibrary loan. The project includes temporary staff, supplies, and bibliographic utility costs to provide ordering and processing of these materials.	S= 577	S= 600	S= 624	S= 650	S= 675	S= 702

Sub-Total(s)	S= 1,570	S= 600	S= 624	S= 650	S= 675	S= 702
Program Total	1,570	600	624	650	675	702
				1991 - 1996		

MUNICIPALITY OF ANCHORAGE
1991 - 1996 CAPITAL IMPROVEMENT PROGRAM

Department	Program					
Cultural & Recreational Svcs	Cemetery Improvements					
PROJECT TITLE AND DESCRIPTION	(000's) S-State B-Bond A-Assmt D-D.O.T. F-Federal O-Other H-Heritage Land Bank					
	1991	1992	1993	1994	1995	1996
<p>ANCHORAGE MEMORIAL PARK CEMETERY Improvements and expansion activities for consolidation of new undeveloped land into existing cemetery site.</p> <p>1991 Engineering and design of improvements to expanded site. As funds allow, construction of basic facilities, such as expanded road access and utilities, will be accomplished (S-175).</p> <p>1993 Additional improvements as identified in master plan and design phases would be constructed to include road access and fencing (S-175).</p>	S= 175 409		S= 175			
Sub-Total(s)	S= 175		S= 175			
Program Total	175	0	175	0	0	0
			1991 - 1996			

MUNICIPALITY OF ANCHORAGE
1991 - 1996 CAPITAL IMPROVEMENT PROGRAM

Department Cultural & Recreational Svcs	Program Park Acquisition					
PROJECT TITLE AND DESCRIPTION	(000's) S-State B-Bond A-Assmt D-D.O.T. F-Federal O-Other H-Heritage Land Bank					
	1991	1992	1993	1994	1995	1996
<p>NORTH GOLDENVIEW PARK Receive management transfer of ten acres of the south half of Heritage Land Bank Parcel #2-123 for a neighborhood park (pending completion of the Heritage Land Bank Master Plan.)</p> <p>SOUTH ANCHORAGE SPORTS FIELD COMPLEX Receive management transfer of the 70 acre Heritage Land Bank Parcel #5-009 in the vicinity of the Minnesota and O'Malley Road extension for development of recreation facilities (or other suitable site in South Anchorage. Lost opportunity costs resulting from this transfer have yet to be analyzed.)</p> <p>LAKE OTIS AT DOWLING COMMUNITY PARK Transfer management authority of 80 acres for playfield activities at Parcel #2-001 (or other suitable site in the Abbott Loop area. Heritage Land Bank. Lost opportunity costs resulting from this transfer have yet to be analyzed.)</p>	H= 0	H= 0				
				1991 - 1996		

**MUNICIPALITY OF ANCHORAGE
1991 - 1996 CAPITAL IMPROVEMENT PROGRAM**

Department Cultural & Recreational Svcs	Program Park Acquisition					
PROJECT TITLE AND DESCRIPTION	(000's) S-State B-Bond A-Assmt D-D.O.T. F-Federal O-Other H-Heritage Land Bank					
	1991	1992	1993	1994	1995	1996
<p>SOUTH GOLDENVIEW PARK Receive management transfer of Heritage Land Bank Parcels #2-128 through 2-136 and #2-138 (known as the Moen Property), for a portion of a 211 acre greenbelt area and neighborhood park following completion of the Heritage Land Bank Master Plan (or other suitable site in the area. Lost opportunity costs resulting from this transfer have yet to be analyzed.)</p> <p>MIDDLE RABBIT CREEK PARK Acquire land near Rabbit Creek below Buffalo Street for a neighborhood park.</p> <p>MIDTOWN PARK Acquire the undeveloped portion of the Postal Service property in the midtown area for a community park by land trade (Heritage Land Bank).</p> <p>GOVERNMENT HILL GREENBELT Acquire land from the Alaska Rail Road along the Government Hill Bluff.</p>		<p>H= 0</p> <p>S= 300</p> <p>H= 0</p> <p>H= 0</p>				
				1991 - 1996		

MUNICIPALITY OF ANCHORAGE
1991 - 1996 CAPITAL IMPROVEMENT PROGRAM

Department Cultural & Recreational Svcs	Program Park Acquisition					
PROJECT TITLE AND DESCRIPTION	(000's) S-State B-Bond A-Assmt D-D.O.T. F-Federal O-Other H-Heritage Land Bank					
	1991	1992	1993	1994	1995	1996
<p>BEAR VALLEY PARK Receive management transfer of park related portions of Heritage Land Bank Parcels #2-124, 125 and 126 (Section 36, Rabbit Creek), planning of entire Section 36. (Lost opportunity costs have yet to be analyzed.)</p> <p>OLD SEWARD AREA PARK Acquire 5 - 10 acres for a neighborhood park east of the Old Seward Hwy. between Dimond Blvd. and O'Malley Road.</p> <p>SEWARD HIGHWAY CORRIDOR (SOUTH ANCHORAGE) NEIGHBORHOOD PARK Acquire parkland for playfield and court areas east of the Seward Highway in vicinity of high density housing.</p> <p>NEIGHBORHOOD PARK BETWEEN 68TH AND 72ND AND EAST OF LAKE OTIS Acquire land for neighborhood park.</p>		H= 0 S= 300	S= 350	S= 300		
				1991 - 1996		

MUNICIPALITY OF ANCHORAGE
1991 - 1996 CAPITAL IMPROVEMENT PROGRAM

Department	Program					
Cultural & Recreational Svcs	Park Acquisition					
PROJECT TITLE AND DESCRIPTION	(000's) S-State B-Bond A-Assmt D-D.O.T. F-Federal O-Other H-Heritage Land Bank					
	1991	1992	1993	1994	1995	1996
<p>FAIRVIEW RECREATION CENTER EXPANSION Acquire additional land for parking to allow handball/racquetball courts expansion of the recreation center.</p>					S= 350	
<p>BAYSHORE NEIGHBORHOOD PARK Acquire parcels adjacent to Bayshore Elementary School and at Klatt Hill tideland fill area from Southport Development Corporation through donation (subject to Master Plan).</p>					H= 0	
<p>WINDERNESS PARK EXTENSION Acquire land for additional parkland adjacent to Winderness Park near Geneva Woods.</p>					S= 500	
<p>SAND LAKE ACQUISITION Acquire approximately 5-7 acres in the Sand Lake area for lake access and park connections.</p>					S= 350	
<p>COPE STREET PARK EXTENSION Acquire land for extension to Cope Street Park.</p>					S= 300	
					1991 - 1996	

MUNICIPALITY OF ANCHORAGE
1991 - 1996 CAPITAL IMPROVEMENT PROGRAM

Department Cultural & Recreational Srvcs	Program Park Acquisition					
PROJECT TITLE AND DESCRIPTION	(000's) S-State B-Bond A-Assmt D-D.O.T. F-Federal O-Other H-Heritage Land Bank					
	1991	1992	1993	1994	1995	1996
BAVARIAN HEIGHTS PARK Acquire 5-10 acres within Bavarian Heights Subdivision in the Rabbit Creek area for a neighborhood park. ----- Sub-Total(s) Program Total						S= 250 S= 250 S= 250
	0	S= 600	S= 350	S= 300	S= 1,500	S= 250
		600	350	300	1,500	250
				1991 - 1996		

MUNICIPALITY OF ANCHORAGE
 1991 - 1996 CAPITAL IMPROVEMENT PROGRAM
 CULTURAL AND RECREATIONAL SERVICES
 PARK ACQUISITION MAP LIST

YEAR	MAP ID #	TITLE
1991	1	NORTH GOLDENVIEW PARK

1		
1992	1	SOUTH ANCHORAGE SPORTS FIELD COMPLEX
1992	2	LAKE OTIS AT DOWLING COMMUNITY PARK
1992	3	SOUTH GOLDENVIEW PARK
1992	4	MIDDLE RABBIT CREEK PARK
1992	5	MIDTOWN PARK
1992	6	GOVERNMENT HILL GREENBELT
1992	7	BEAR VALLEY PARK
1992	8	OLD SEWARD AREA PARK

8		
1993	1	SEWARD HIGHWAY CORRIDOR (SOUTH ANCHORAGE)

1		
1994	1	NEIGHBORHOOD PARK BETWEEN 68TH AND 72ND AND

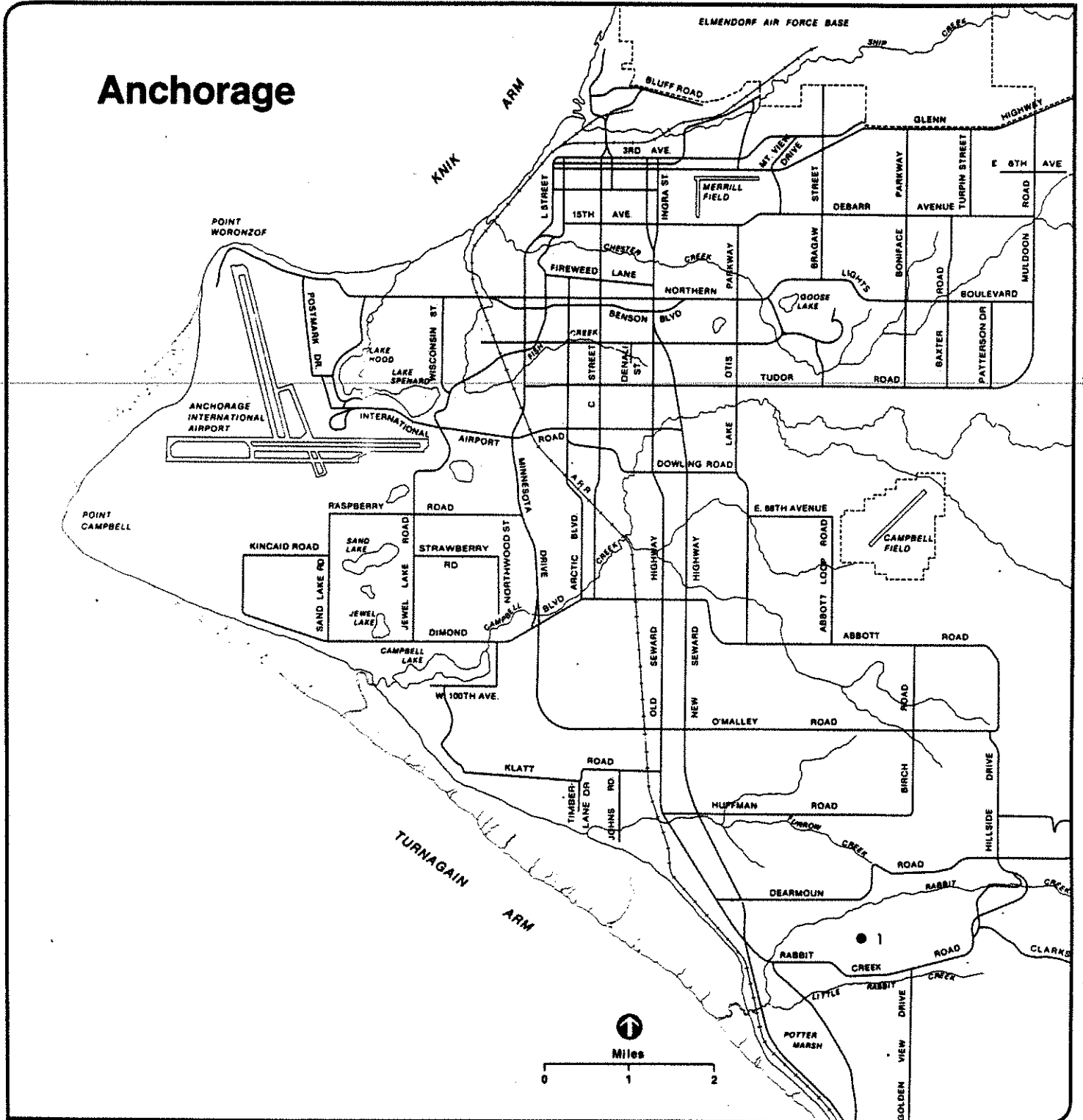
1		
1995	1	FAIRVIEW RECREATION CENTER EXPANSION
1995	2	BAYSHORE NEIGHBORHOOD PARK
1995	3	WINDERNESS PARK EXTENSION
1995	4	SAND LAKE ACQUISITION
1995	5	COPE STREET PARK EXTENSION

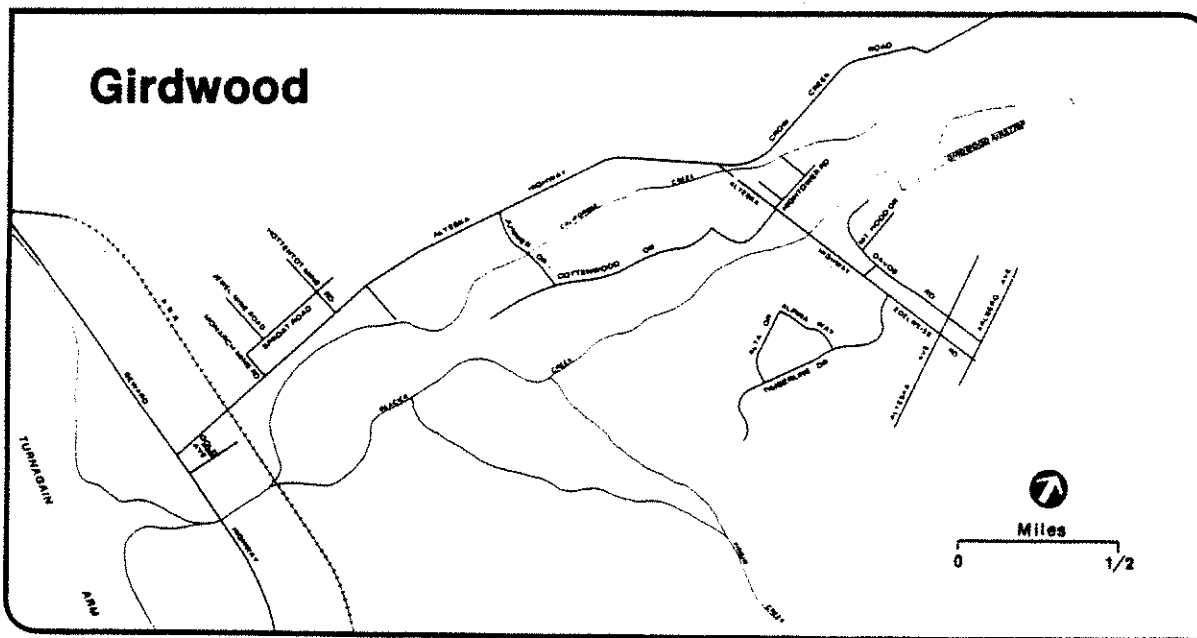
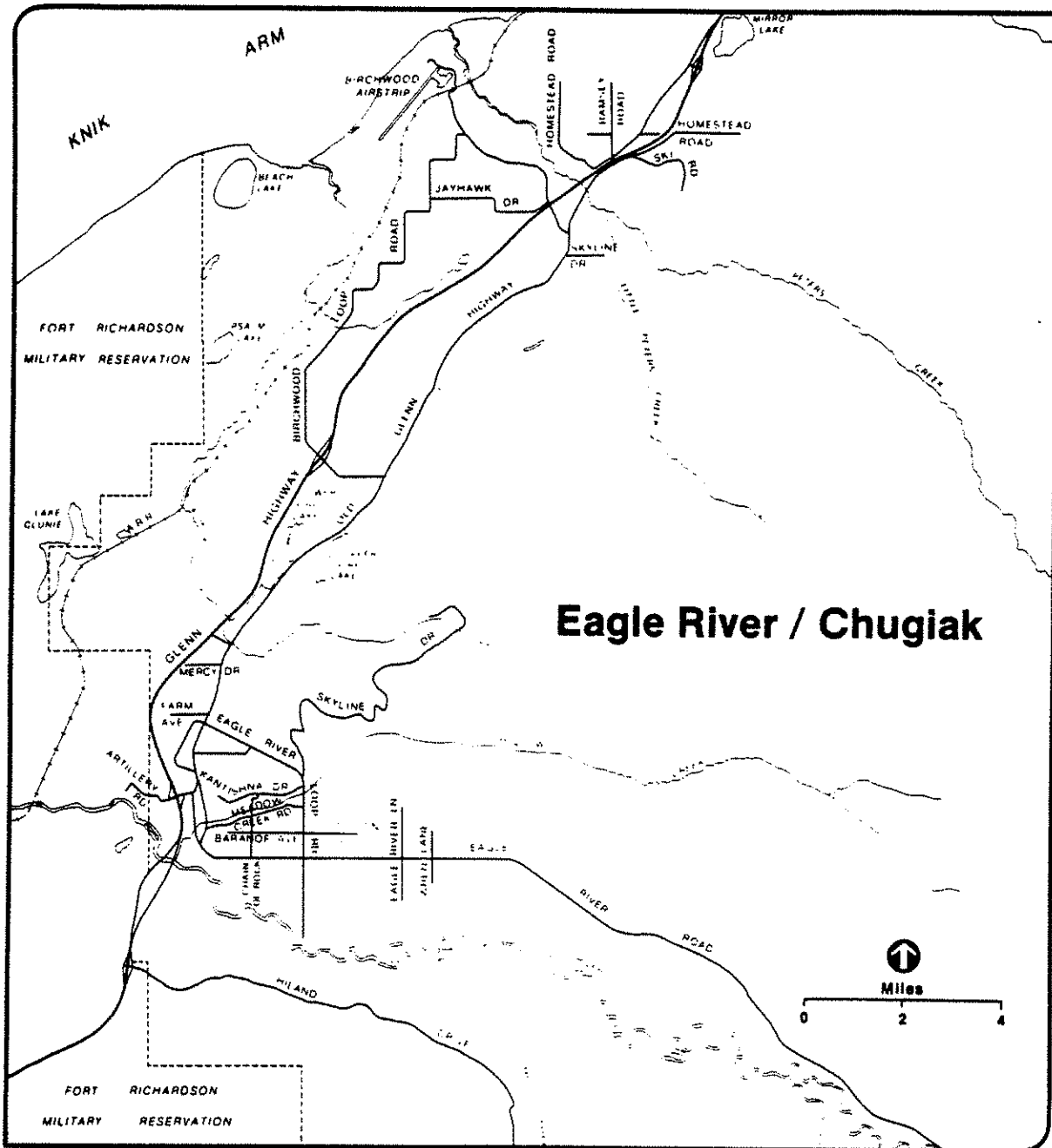
5		
1996	1	BAVARIAN HEIGHTS PARK

1		

END OF REPORT

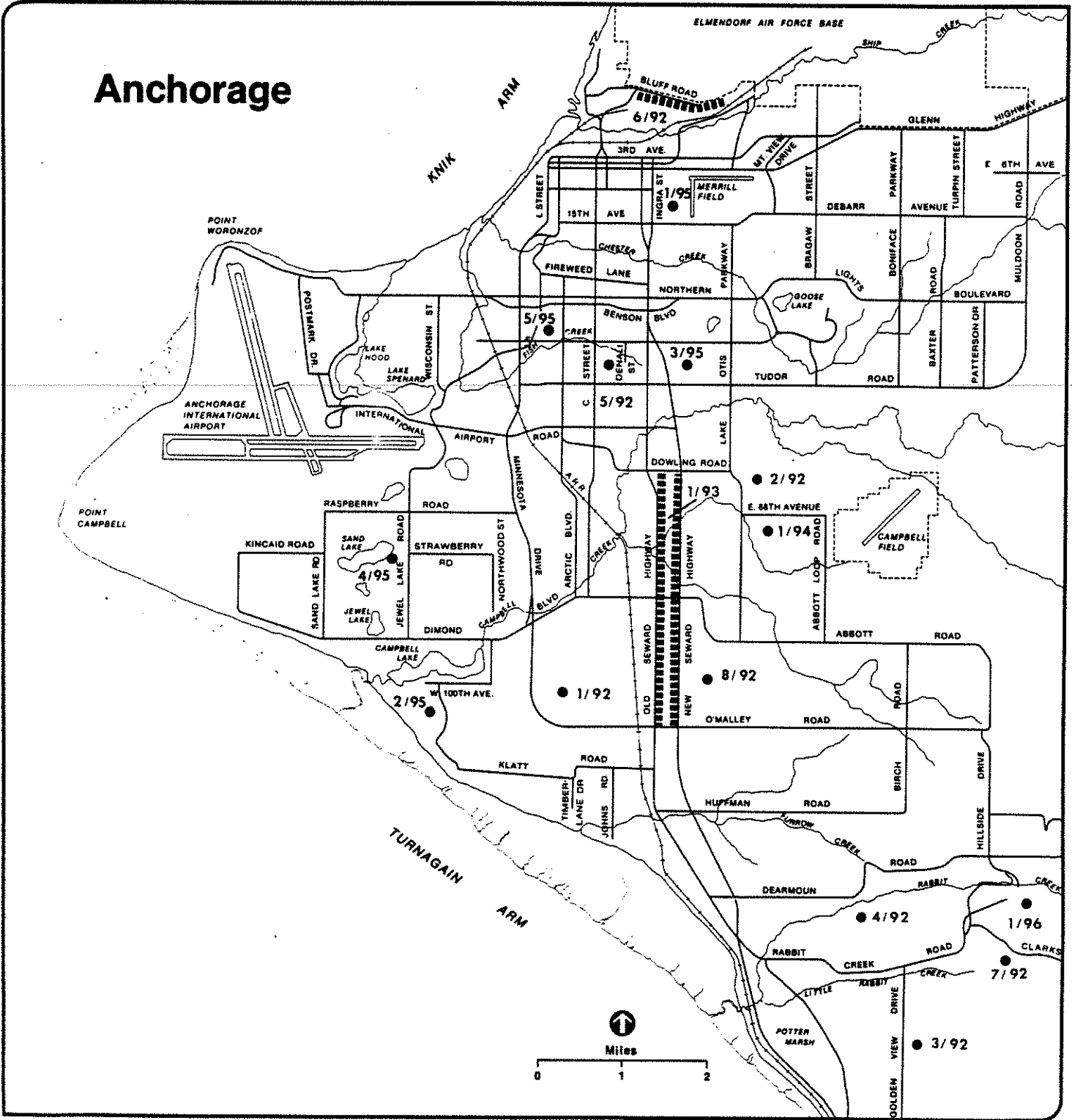
Park Acquisition (1991)

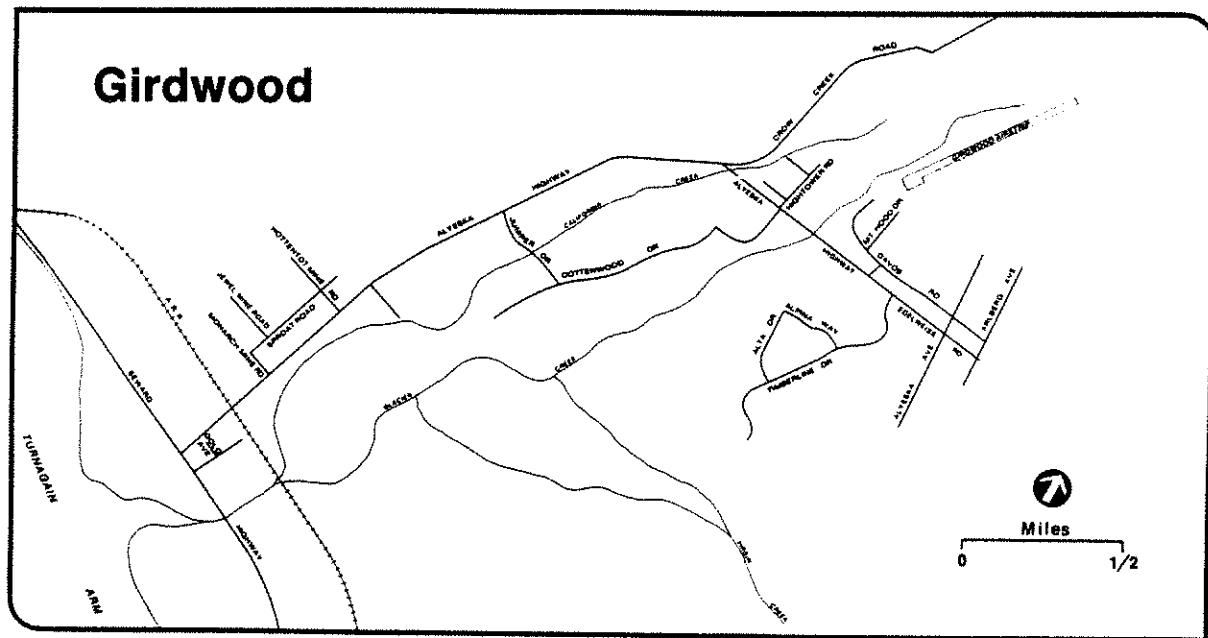
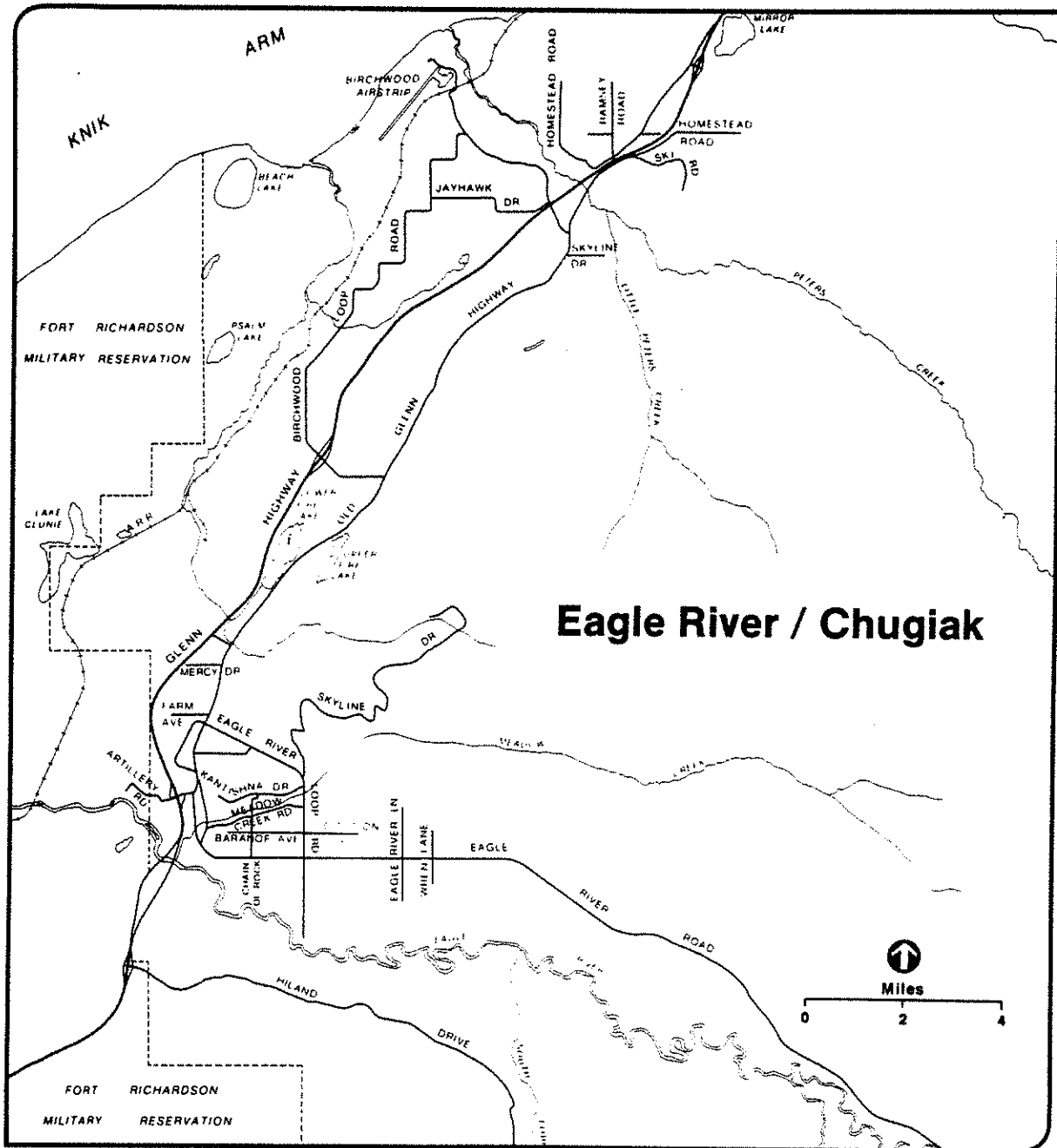




Park Acquisition (1992 - 96)

Anchorage





MUNICIPALITY OF ANCHORAGE
1991 - 1996 CAPITAL IMPROVEMENT PROGRAM

Department	Program					
Cultural & Recreational Svcs	Greenbelt Acquisition					
PROJECT TITLE AND DESCRIPTION	(000's) S-State B-Bond A-Assmt D-D.O.T. F-Federal G-Other H-Heritage Land Bank					
	1991	1992	1993	1994	1995	1996
LITTLE RABBIT CREEK GREENBELT ACQUISITION Acquisition of greenbelt along Little Rabbit Creek for water quality protection zones.	S= 150		B= 150	B= 150	B= 150	B= 200
FISH CREEK GREENBELT ACQUISITION Continued acquisition of greenbelt along Fish Creek for water quality protection zones.	S= 150		B= 200			
RABBIT CREEK GREENBELT ACQUISITION Acquisition of greenbelt along Rabbit Creek for water quality protection zones.	S= 150	B= 200	B= 200			
PETERS CREEK GREENBELT ACQUISITION Acquisition of a greenbelt along Peters Creek for water quality protection zones.		B= 200	B= 200	B= 150	B= 150	
WETLANDS ACQUISITION The water quality improvement project of continuing wetlands acquisition allows for protection from erosion problems by providing collection basins for flood water and purifying water through settling of particles and toxic substances as outlined in the Wetlands Management Plan.		B= 140	B= 175	B= 150	B= 150	
				1991 - 1996		

MUNICIPALITY OF ANCHORAGE
1991 - 1996 CAPITAL IMPROVEMENT PROGRAM

Department	Program					
Cultural & Recreational Svcs	Greenbelt Acquisition					
PROJECT TITLE AND DESCRIPTION	(000's) S-State B-Bond A-Assmt D-D.O.T. F-Federal O-Other H-Heritage Land Bank					
	1991	1992	1993	1994	1995	1996
POTTERS CREEK GREENBELT ACQUISITION Acquisition of greenbelt along Potters Creek for water quality protection zones.					B= 200	

Sub-Total(s)	S= 450	B= 540	B= 925	B= 450	B= 650	B= 200
Program Total	450	540	925	450	650	200
				1991 - 1996		

MUNICIPALITY OF ANCHORAGE
 1991 - 1996 CAPITAL IMPROVEMENT PROGRAM
 CULTURAL AND RECREATIONAL SERVICES
 GREENBELT ACQUISITION MAP LIST

YEAR	MAP ID #	TITLE
1991	1	LITTLE RABBIT CREEK GREENBELT ACQUISITION
1991	2	FISH CREEK GREENBELT ACQUISITION
1991	3	RABBIT CREEK GREENBELT ACQUISITION

3		
1992	1	PETERS CREEK GREENBELT ACQUISITION
1992	2	RABBIT CREEK GREENBELT ACQUISITION
1992	3	WETLANDS ACQUISITION

3		
1993	1	LITTLE RABBIT CREEK GREENBELT ACQUISITION
1993	2	RABBIT CREEK GREENBELT ACQUISITION
1993	3	FISH CREEK GREENBELT ACQUISITION
1993	4	PETERS CREEK GREENBELT ACQUISITION
1993	5	WETLANDS ACQUISITION

5		
1994	1	LITTLE RABBIT CREEK GREENBELT ACQUISITION
1994	2	WETLANDS ACQUISITION
1994	3	PETERS CREEK GREENBELT ACQUISITION

3		
1995	1	PETERS CREEK GREENBELT ACQUISITION
1995	2	POTTERS CREEK GREENBELT ACQUISITION
1995	3	LITTLE RABBIT CREEK GREENBELT ACQUISITION
1995	4	WETLANDS ACQUISITION

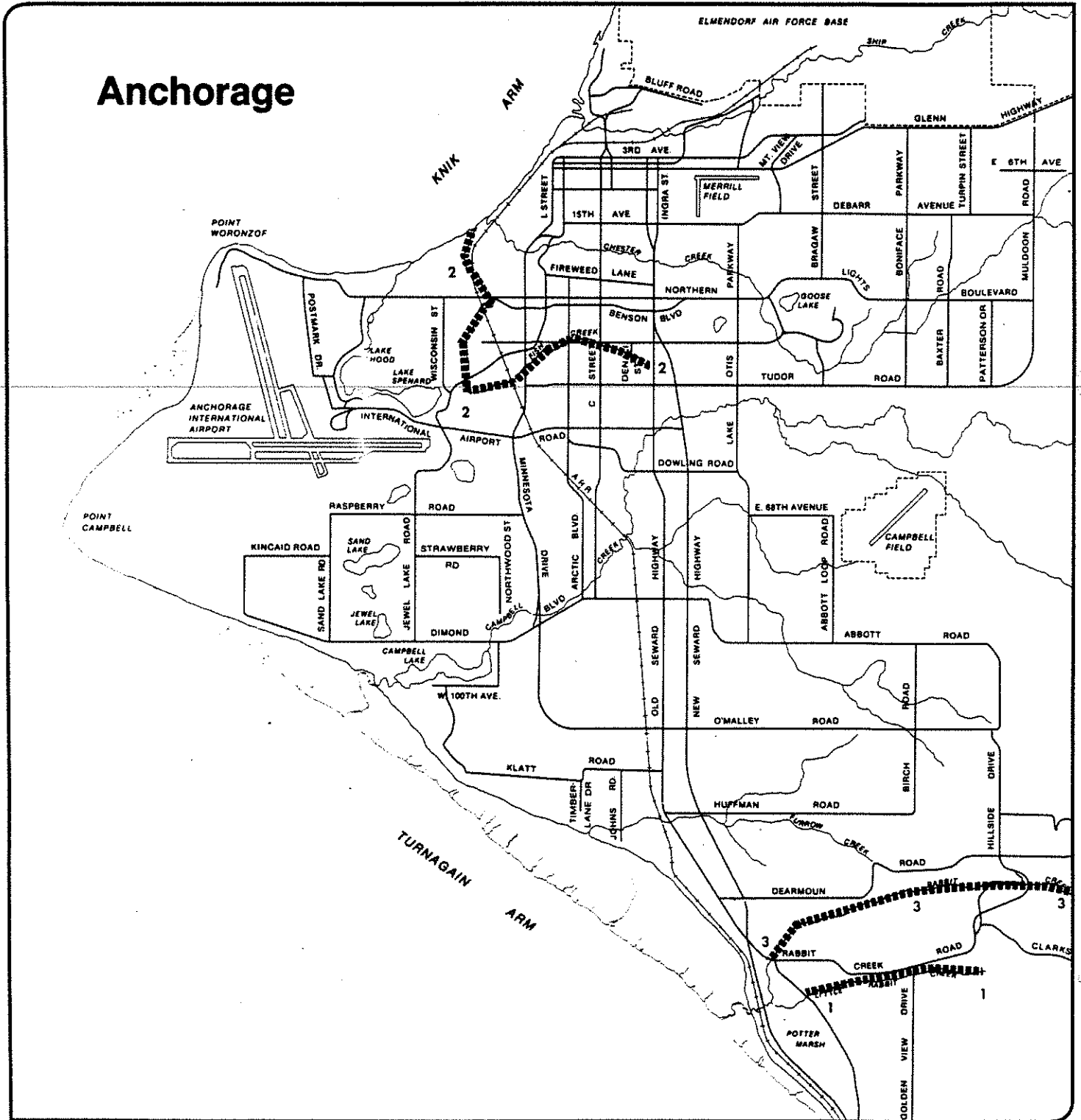
4		
1996	1	LITTLE RABBIT CREEK GREENBELT ACQUISITION

1		

END OF REPORT

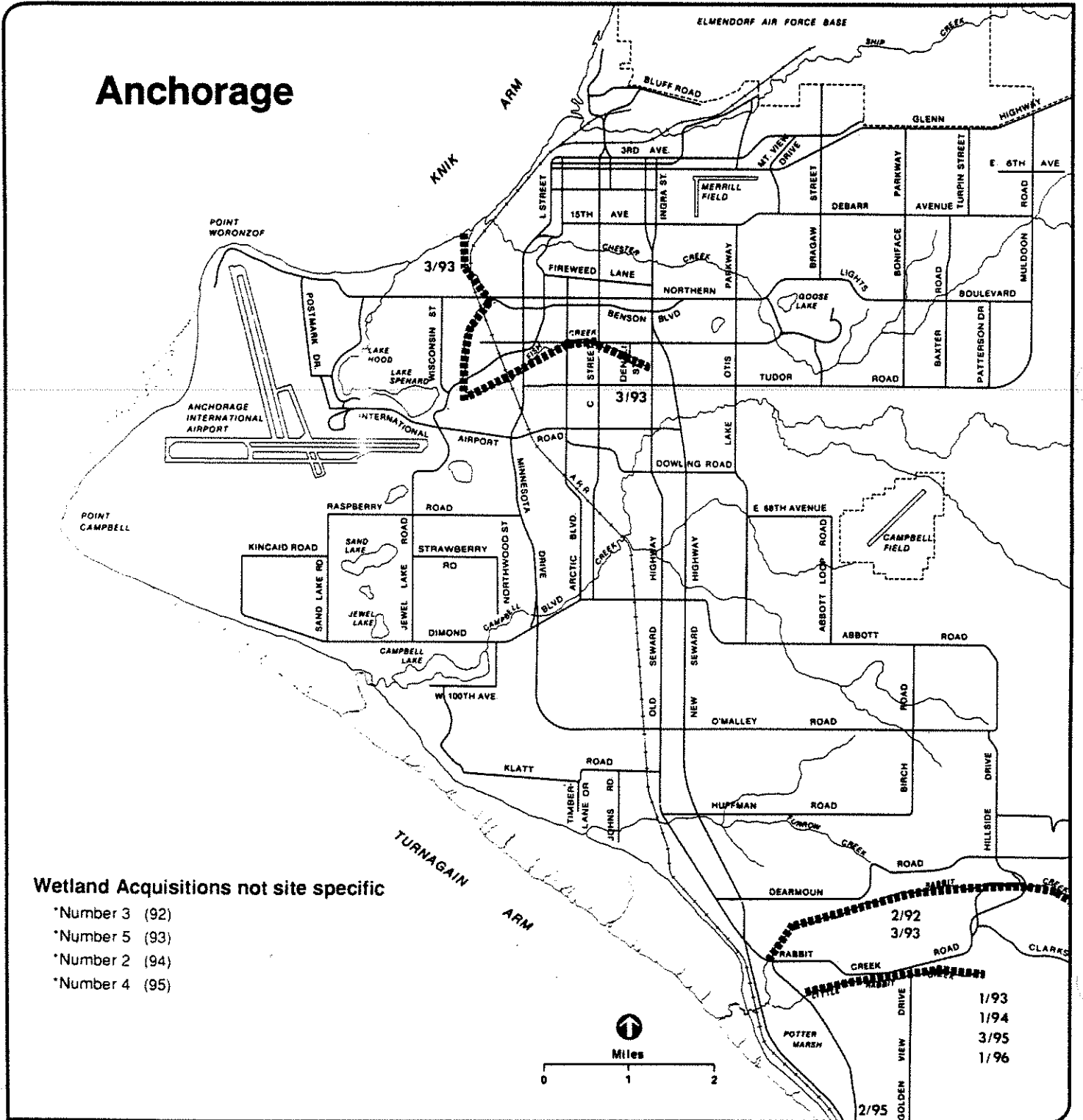
Greenbelt Acquisition (1991)

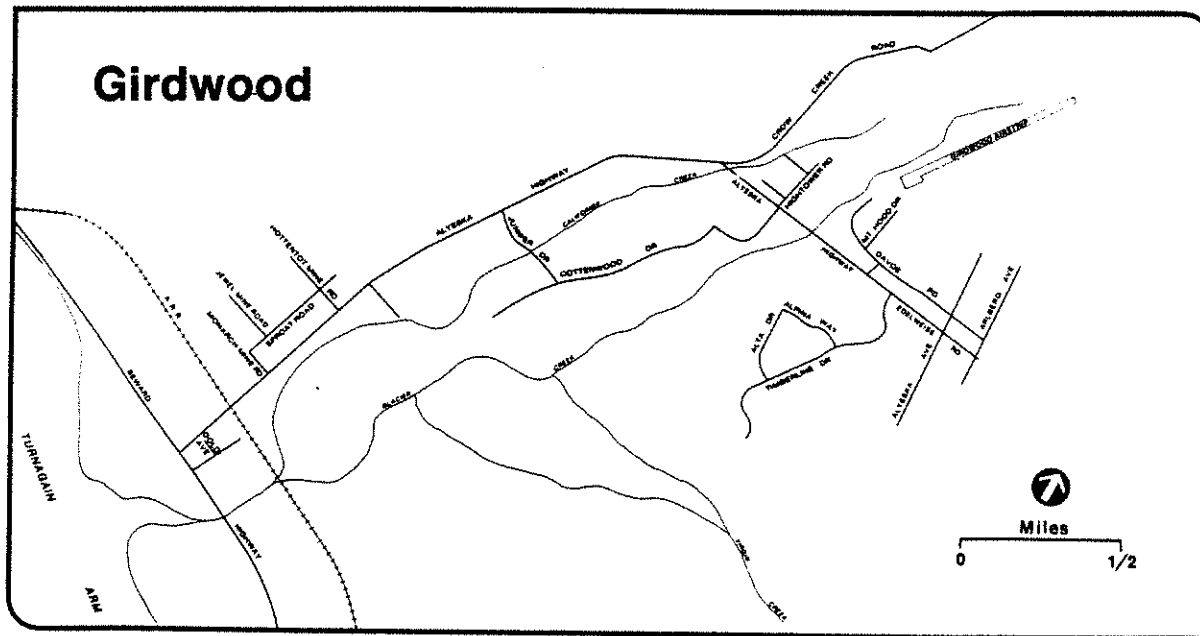
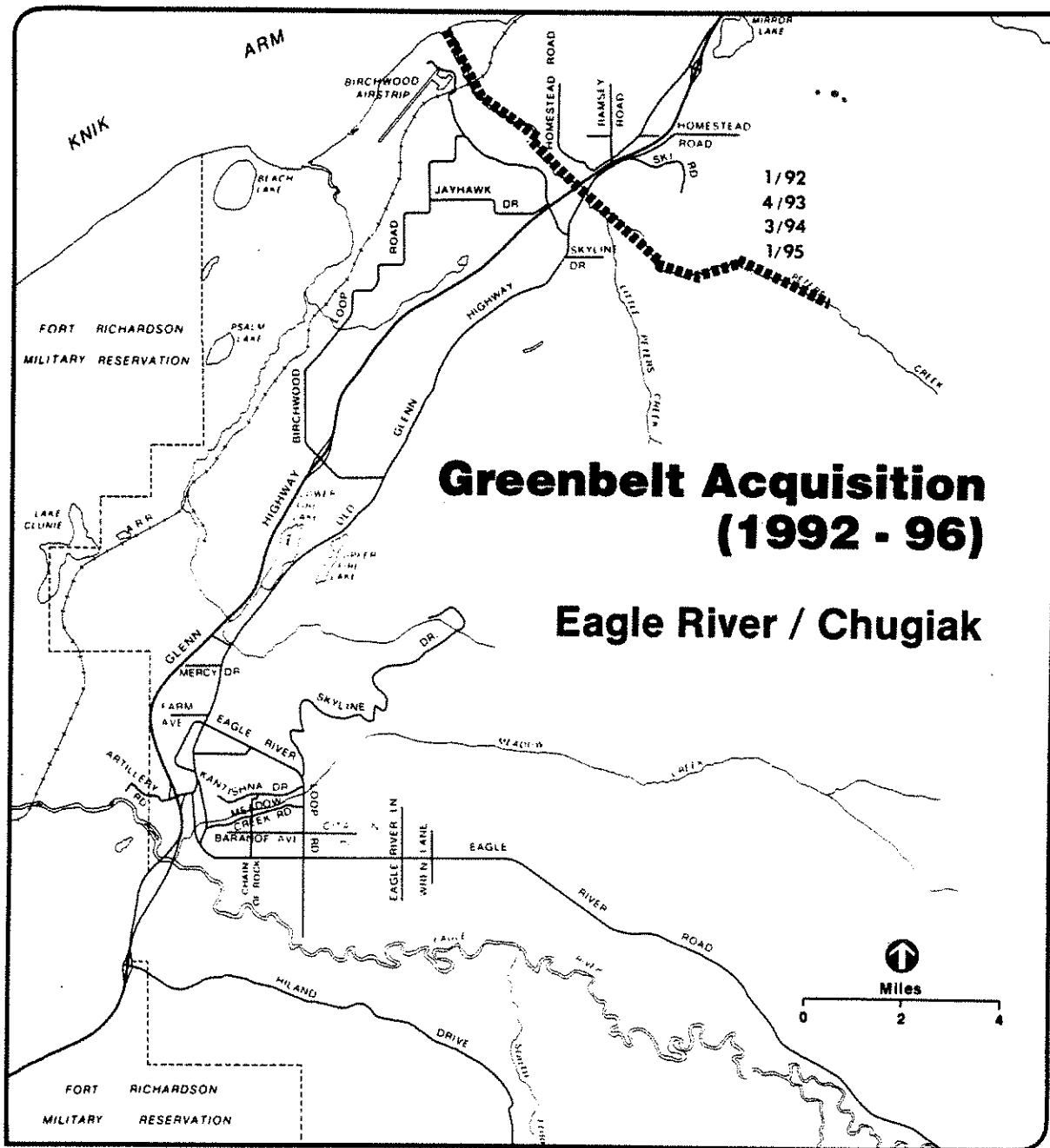
Anchorage



Greenbelt Acquisition (1992 - 96)

Anchorage





MUNICIPALITY OF ANCHORAGE
1991 - 1996 CAPITAL IMPROVEMENT PROGRAM

Department Cultural & Recreational Srvcs	Program Girdwood Park & Trail					
PROJECT TITLE AND DESCRIPTION	(000's) S-State B-Bond A-Assmt D-D.O.T. F-Federal O-Other H-Heritage Land Bank					
	1991	1992	1993	1994	1995	1996
GIRDWOOD PAVILION Raised and covered pavilion and playground equipment.	S= 120					
GIRDWOOD TOWN SQUARE PARK Clearing, turf, pathways and park furniture.	S= 35					
GIRDWOOD TENNIS COURTS Resurface and repair existing tennis courts.	S= 30					
GIRDWOOD BALLFIELD Ballfield development at Forest Faire area, parking and seating.	S= 200					
GIRDWOOD BASKETBALL COURT Park improvements including basketball court and parking lot in Forest Fair area.	S= 100					
						1991 - 1996 ;

MUNICIPALITY OF ANCHORAGE
1991 - 1996 CAPITAL IMPROVEMENT PROGRAM

Department	Program					
Cultural & Recreational Svcs	Girdwood Park & Trail					
PROJECT TITLE AND DESCRIPTION	(000's) S-State B-Bond A-Assmt D-D.O.T. F-Federal O-Other H-Heritage Land Bank					
	1991	1992	1993	1994	1995	1996
<p>ALYESKA TRAINING CENTER Plan and design the expansion of the training center at Alyeska. The Tanaka Hill desperately needs snow making capabilities and a night lighting system. Local ski sports programs are seldom able to utilize the training hill in November, and often not in December during the school holiday period (the most important time for ski training) because there is not adequate hard snow for effective training. Lighting is also in critical need during several months of the winter because of our latitude. Anchorage will be able to continue a leadership role in alpine skiing only if we improve our training conditions. Anchorage's ski programs have proved to be viable on national and international levels, the local programs are efficiently run and have provided very significant non-profit capital investment in the recent past.</p> <p>ALYESKA (SOCCER) FIELD Playground, parking, park furniture and landscaping.</p>	S= 170					
		S= 110				
				1991 - 1996		

MUNICIPALITY OF ANCHORAGE
1991 - 1996 CAPITAL IMPROVEMENT PROGRAM

Department Cultural & Recreational Svcs	Program Girdwood Park & Trail					
PROJECT TITLE AND DESCRIPTION	(000's) S-State B-Bond A-Assmt D-D.O.T. F-Federal O-Other H-Heritage Land Bank					
	1991	1992	1993	1994	1995	1996
FOREST FAIR AREA PARKING Pave parking lot in Forest Fair area. ----- Sub-Total(s) Program Total	S= 655	S= 110	S= 40	0	0	0
			1991 - 1996			

1992 ~~1991-1996~~ CAPITAL IMPROVEMENT PROGRAM BUDGET
MUNICIPALITY OF ANCHORAGE
CULTURAL AND RECREATIONAL SERVICES
GIRDWOOD PARK & TRAIL MAP LIST

YEAR	MAP ID #	TITLE
1991	1	GIRDWOOD PAVILION
1991	2	GIRDWOOD TOWN SQUARE PARK
1991	3	GIRDWOOD TENNIS COURTS
1991	4	GIRDWOOD BALLFIELD
1991	5	GIRDWOOD BASKETBALL COURT
1991	6	ALYESKA TRAINING CENTER

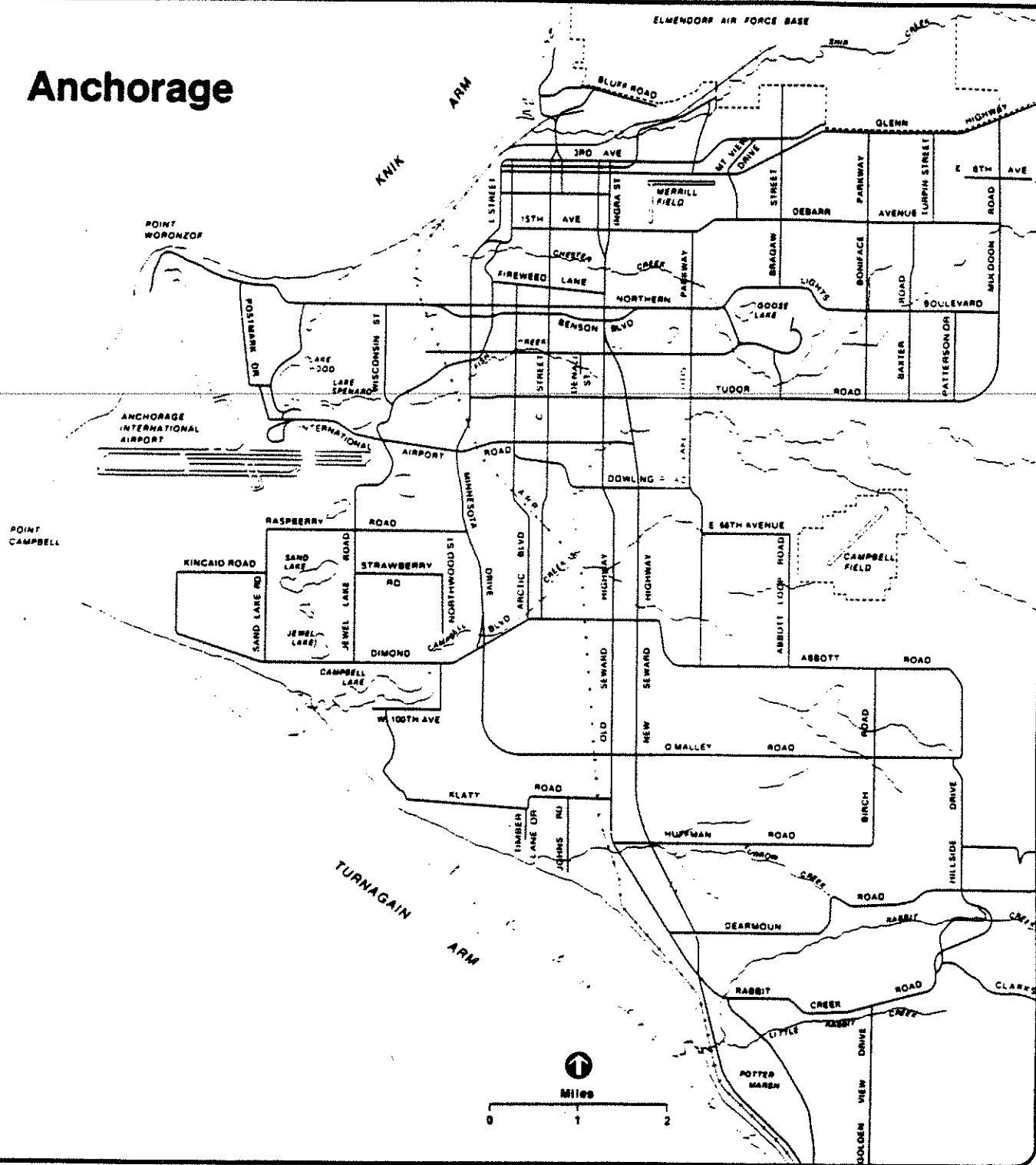
6		
1992	1	ALYESKA (SOCCER) FIELD

1		
1993	1	FOREST FAIR AREA PARKING

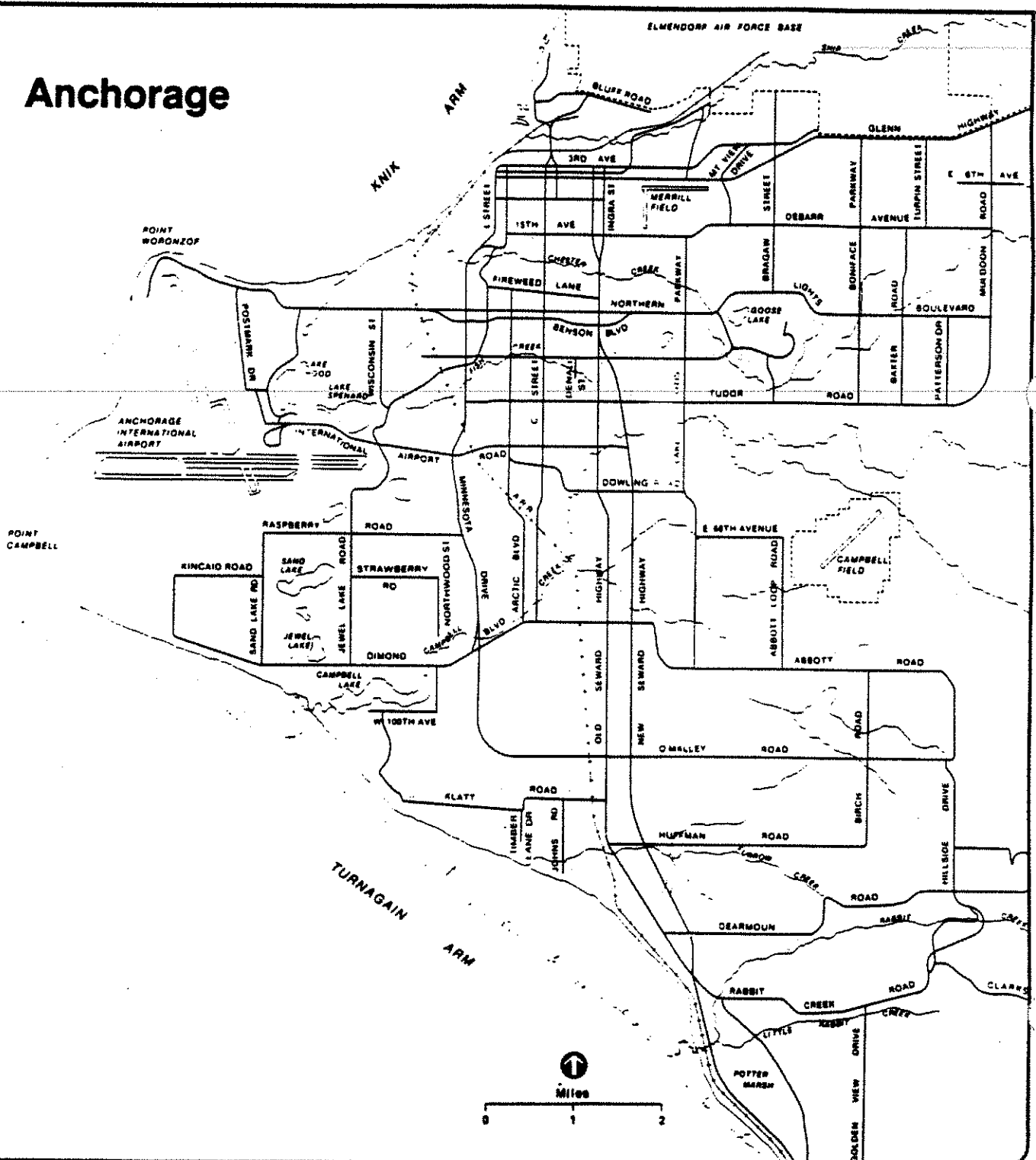
1		

END OF REPORT

Anchorage



Anchorage



POINT WORONZOF

POINT CAMPBELL

ANCHORAGE INTERNATIONAL AIRPORT

ELMENDORF AIR FORCE BASE

BLUFF ROAD

KNIX ARM

3RD AVE

1STH AVE

5TH AVE

7TH AVE

9TH AVE

11TH AVE

13TH AVE

15TH AVE

17TH AVE

19TH AVE

21ST AVE

23RD AVE

25TH AVE

27TH AVE

29TH AVE

31ST AVE

33RD AVE

35TH AVE

3RD AVE

5TH AVE

7TH AVE

9TH AVE

11TH AVE

13TH AVE

15TH AVE

17TH AVE

19TH AVE

21ST AVE

23RD AVE

25TH AVE

27TH AVE

29TH AVE

31ST AVE

33RD AVE

35TH AVE

3RD AVE

5TH AVE

7TH AVE

9TH AVE

11TH AVE

13TH AVE

15TH AVE

17TH AVE

19TH AVE

21ST AVE

23RD AVE

25TH AVE

27TH AVE

29TH AVE

31ST AVE

33RD AVE

35TH AVE

37TH AVE

3RD AVE

5TH AVE

7TH AVE

9TH AVE

11TH AVE

13TH AVE

15TH AVE

17TH AVE

19TH AVE

21ST AVE

23RD AVE

25TH AVE

27TH AVE

29TH AVE

31ST AVE

33RD AVE

35TH AVE

37TH AVE

3RD AVE

5TH AVE

7TH AVE

9TH AVE

11TH AVE

13TH AVE

15TH AVE

17TH AVE

19TH AVE

21ST AVE

23RD AVE

25TH AVE

27TH AVE

29TH AVE

31ST AVE

33RD AVE

35TH AVE

37TH AVE

3RD AVE

5TH AVE

7TH AVE

9TH AVE

11TH AVE

13TH AVE

15TH AVE

17TH AVE

19TH AVE

21ST AVE

23RD AVE

25TH AVE

27TH AVE

29TH AVE

31ST AVE

33RD AVE

35TH AVE

37TH AVE

3RD AVE

5TH AVE

7TH AVE

9TH AVE

11TH AVE

13TH AVE

15TH AVE

17TH AVE

19TH AVE

21ST AVE

23RD AVE

25TH AVE

27TH AVE

29TH AVE

31ST AVE

33RD AVE

35TH AVE

37TH AVE

3RD AVE

5TH AVE

7TH AVE

9TH AVE

11TH AVE

13TH AVE

15TH AVE

17TH AVE

19TH AVE

21ST AVE

23RD AVE

25TH AVE

27TH AVE

29TH AVE

31ST AVE

33RD AVE

35TH AVE

37TH AVE

3RD AVE

5TH AVE

7TH AVE

9TH AVE

11TH AVE

13TH AVE

15TH AVE

17TH AVE

19TH AVE

21ST AVE

23RD AVE

25TH AVE

27TH AVE

29TH AVE

31ST AVE

33RD AVE

35TH AVE

37TH AVE

3RD AVE

5TH AVE

7TH AVE

9TH AVE

11TH AVE

13TH AVE

15TH AVE

17TH AVE

19TH AVE

21ST AVE

23RD AVE

25TH AVE

27TH AVE

29TH AVE

31ST AVE

33RD AVE

35TH AVE

37TH AVE

3RD AVE

5TH AVE

7TH AVE

9TH AVE

11TH AVE

13TH AVE

15TH AVE

17TH AVE

19TH AVE

21ST AVE

23RD AVE

25TH AVE

27TH AVE

29TH AVE

31ST AVE

33RD AVE

35TH AVE

37TH AVE

3RD AVE

5TH AVE

7TH AVE

9TH AVE

11TH AVE

13TH AVE

15TH AVE

17TH AVE

19TH AVE

21ST AVE

23RD AVE

25TH AVE

27TH AVE

29TH AVE

31ST AVE

33RD AVE

35TH AVE

37TH AVE

3RD AVE

5TH AVE

7TH AVE

9TH AVE

11TH AVE

13TH AVE

15TH AVE

17TH AVE

19TH AVE

21ST AVE

23RD AVE

25TH AVE

27TH AVE

29TH AVE

31ST AVE

33RD AVE

35TH AVE

37TH AVE

3RD AVE

5TH AVE

7TH AVE

9TH AVE

11TH AVE

13TH AVE

15TH AVE

17TH AVE

19TH AVE

21ST AVE

23RD AVE

25TH AVE

27TH AVE

29TH AVE

31ST AVE

33RD AVE

35TH AVE

37TH AVE

3RD AVE

5TH AVE

7TH AVE

9TH AVE

11TH AVE

13TH AVE

15TH AVE

17TH AVE

19TH AVE

21ST AVE

23RD AVE

25TH AVE

27TH AVE

29TH AVE

31ST AVE

33RD AVE

35TH AVE

37TH AVE

3RD AVE

5TH AVE

7TH AVE

9TH AVE

11TH AVE

13TH AVE

15TH AVE

17TH AVE

19TH AVE

21ST AVE

23RD AVE

25TH AVE

27TH AVE

29TH AVE

31ST AVE

33RD AVE

35TH AVE

37TH AVE

3RD AVE

5TH AVE

7TH AVE

9TH AVE

11TH AVE

13TH AVE

15TH AVE

17TH AVE

19TH AVE

21ST AVE

23RD AVE

25TH AVE

27TH AVE

29TH AVE

31ST AVE

33RD AVE

35TH AVE

37TH AVE

3RD AVE

5TH AVE

7TH AVE

9TH AVE

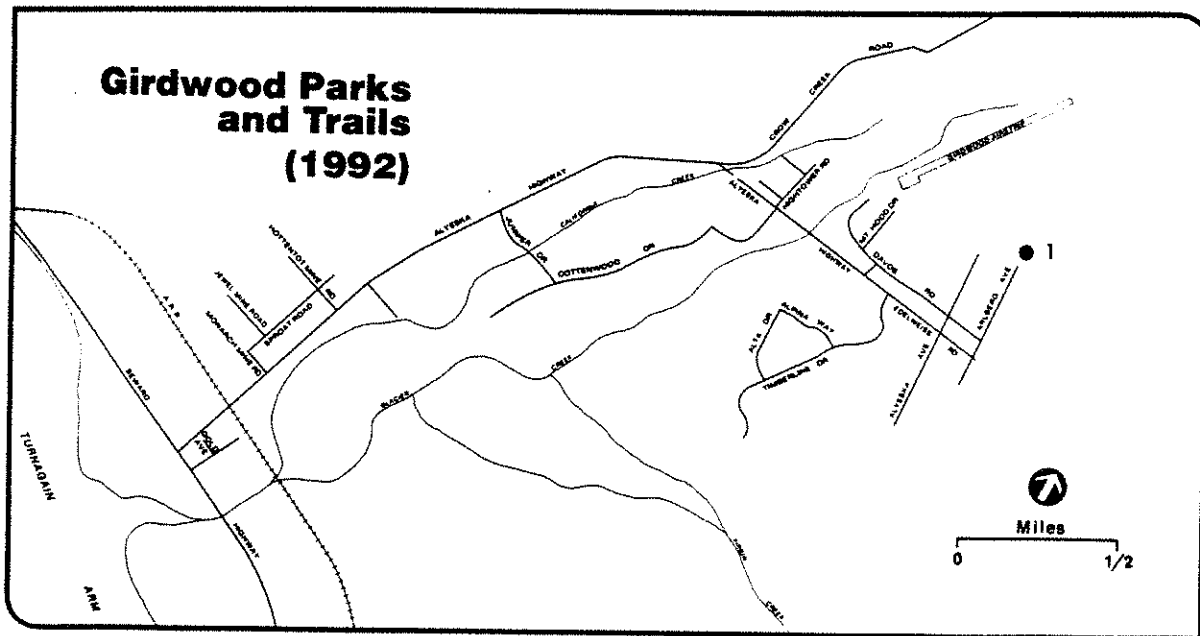
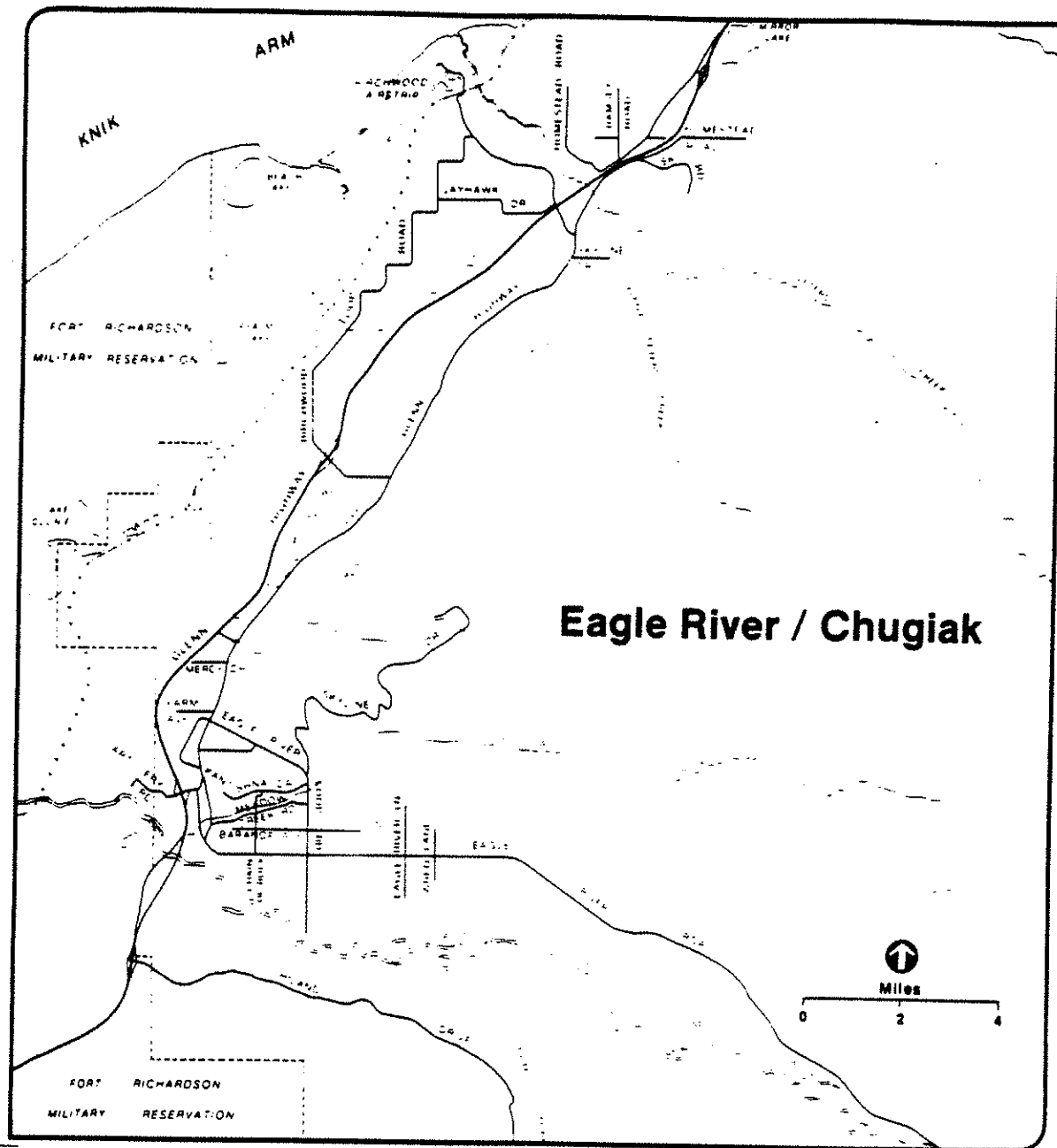
11TH AVE

13TH AVE

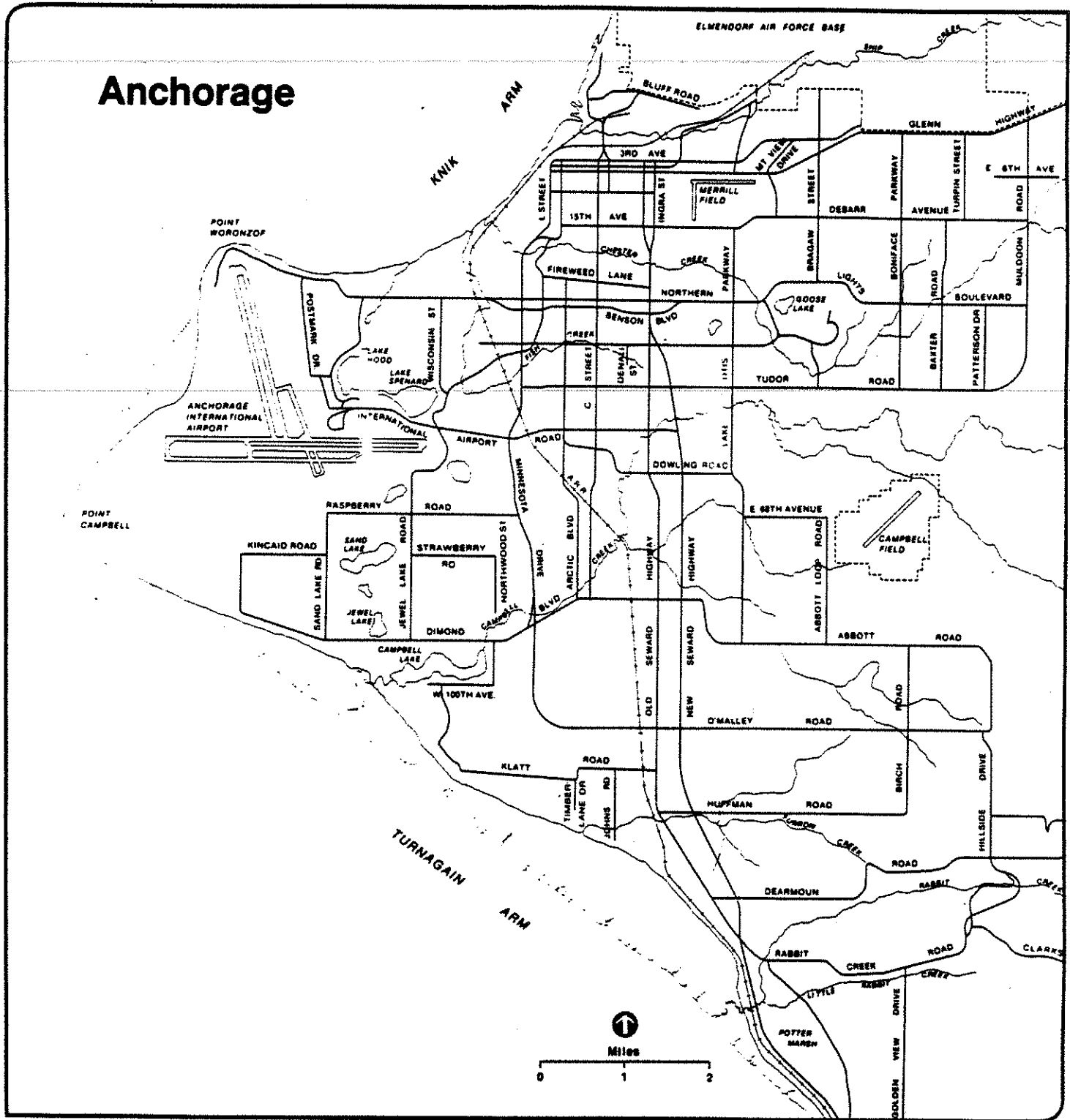
15TH AVE

17TH AVE

19TH AVE



Anchorage



MUNICIPALITY OF ANCHORAGE
1991 - 1996 CAPITAL IMPROVEMENT PROGRAM

Department Cultural & Recreational Srvcs	Program Eagle River Pk & Trail					
PROJECT TITLE AND DESCRIPTION	(000's) S-State B-Bond A-Assmt D-D.O.T. F-Federal O-Other H-Heritage Land Bank					
	1991	1992	1993	1994	1995	1996
<p>EAGLE RIVER LOOP UNDERPASS Construct a 12' x 14' lighted culvert beneath Eagle River Loop Road as part of the Hiland Bridge project at what is presently Mills Bay Drive. This will provide pedestrian and bicycle access to the pathways in Eaglewood and Parkview Subdivisions. It will provide a safe route under the six lane road for Gruening Jr. High School students. The money MUST be available in summer of 1991 while this section of the highway is under construction. The Eagle River/Chugiak Parks & Recreation Board has voted to put this project at the top of their CIP list for 1991.</p>	S= 100					
				1991 - 1996		

MUNICIPALITY OF ANCHORAGE
1991 - 1996 CAPITAL IMPROVEMENT PROGRAM

Department Cultural & Recreational Svcs	Program Eagle River Pk & Trail					
PROJECT TITLE AND DESCRIPTION	(000's) S-State B-Bond A-Assmt D-D.O.T. F-Federal O-Other H-Heritage Land Bank					
	1991	1992	1993	1994	1995	1996
<p>SCHROEDER PARK Development of Schroeder neighborhood community park. One half of the area, 3 acres, was graded, top soil applied, and hydroseeded in summer of 1990 with funds from the service area. Playground equipment was also acquired and installed on the upper 3 acres of the park. A fitness trail was roughed out on the 3 acre site.</p> <p>1991 Grade, top-soil and hydroseed the remaining 3 acres of the site. Provide a dirt parking lot with lights and bollards.</p> <p>1992 Development of tennis court, basketball court/skating rink, asphalt existing fitness trail and parking lot, landscaping with trees, shrubs, and picnic gazebo.</p>	S= 82	S= 225				
				1991 - 1996		

MUNICIPALITY OF ANCHORAGE
1991 - 1996 CAPITAL IMPROVEMENT PROGRAM

Department	Program					
Cultural & Recreational Srvcs	Eagle River Pk & Trail					
PROJECT TITLE AND DESCRIPTION	(000's) S-State B-Bond A-Assmt D-D.O.T. F-Federal O-Other H-Heritage Land Bank					
	1991	1992	1993	1994	1995	1996
<p>BEACH LAKE ROAD This park is used year round by several user groups including dog mushers, skiers, hikers, fisherman, and hunters. Access in the winter is difficult even with increased maintenance. There is a treacherous curve on one portion and a dangerous makeshift bridge over Fire Creek. At least one team a year has a canine fatality due to dog team/car accidents on the road.</p> <p>1991 Survey Beach Lake Road and contract for design of road to meet Municipal road standards.</p> <p>1994 Reconstruct road to meet Municipal secondary road standards including a new bridge over Fire Creek. Road will then be dedicated and turned over to Municipal street maintenance.</p>	S= 357			S= 1,275		
				1991 - 1996		

MUNICIPALITY OF ANCHORAGE
1991 - 1996 CAPITAL IMPROVEMENT PROGRAM

Department Cultural & Recreational Srvcs	Program Eagle River Pk & Trail					
PROJECT TITLE AND DESCRIPTION	(000's) S-State B-Bond A-Assmt D-D.O.T. F-Federal O-Other H-Heritage Land Bank					
	1991	1992	1993	1994	1995	1996
<p>LORETTA FRENCH PARK 1991 Clearing of the area for ball fields and sledding at the south end of the park. Development of the two softball fields and adjacent parking area as stated in the master plan. (To include toilet facilities and picnic area.) Eagle River/Chugiak Parks & Recreation will supply funds for construction design from it's operating budget Contributions line.</p> <p>1992 Construction of one soccer/football field and parking. Construciton of playground area.</p> <p>1993 Construct trails and complete picnic area.</p> <p>EAGLE RIVER GREENBELT BIKE PATH CONNECTION An asphalted bike trail to extend 1.6 miles from the existing Glenn Highway bike trail along the South bank of Eagle River to the State Parks campground and canoe take out site under the new Hiland bridge. The trail would be on state land.</p>	S= 872	S= 230	S= 230			
	S= 100					
				1991 - 1996		

MUNICIPALITY OF ANCHORAGE
1991 - 1996 CAPITAL IMPROVEMENT PROGRAM

Department Cultural & Recreational Svcs	Program Eagle River Pk & Trail					
PROJECT TITLE AND DESCRIPTION	(000's) S-State B-Bond A-Assmt D-D.O.T. F-Federal O-Other H-Heritage Land Bank					
	1991	1992	1993	1994	1995	1996
<p>SUNNY SLOPES ACQUISITION Acquire a 6 acre parcel of land currently used as well sites at the Sunny Slopes Sub-division for the purpose of converting land to a local community park site.</p> <p>BEACH LAKE PARK Receive management of a portion of adjacent Heritage Land Bank lands following the completion of master planning for HLB lands.</p> <p>SOUTH FORK PARK AND WATERFALL 1993 Master plan for South Fork Park and South Fork Falls. 1995 Design and construct trail system, picnic and salmon viewing areas, and parking as identified in the master plan.</p>		H= 30				
		H= 0				
			S= 500			
			1991 - 1996			

MUNICIPALITY OF ANCHORAGE
1991 - 1996 CAPITAL IMPROVEMENT PROGRAM

Department Cultural & Recreational Svcs	Program Eagle River Pk & Trail					
PROJECT TITLE AND DESCRIPTION	(000's) S-State B-Bond A-Assmt D-D.O.T. F-Federal O-Other H-Heritage Land Bank					
	1991	1992	1993	1994	1995	1996
<p>PETERS CREEK PARK 1993 Phase III includes: picnic play areas, nature trail, landscaping, creek bank stabilization, and revegetation. 1995 Phases IV and V complete development of park facilities as recommended in the Master Plan (nature trails).</p> <p>BROADWATER HEIGHTS PARK ACQUISITION Acquire parkland for passive Park in the Broadwater Heights Subdivision area. (HLB)</p> <p>EDMONDS LAKE/MIRROR LAKE Add large shelter to Mirror Lake Park and expand skijoring/hiking/equestrian trails according to the master plan.</p> <p>MOUTH OF PETERS CREEK Design and construct trail system, picnic and salmon viewing area at the mouth of Peters Creek. Must include a parking area at trail head.</p>			S= 412		S= 194	
					H= 50	
						S= 84
						S= 408
				1991 - 1996		

MUNICIPALITY OF ANCHORAGE
1991 - 1996 CAPITAL IMPROVEMENT PROGRAM

Department	Program					
Cultural & Recreational Svcs	Eagle River Pk & Trail					
PROJECT TITLE AND DESCRIPTION	(000's) S-State B-Bond A-Assmt D-D.O.T. F-Federal O-Other H-Heritage Land Bank					
	1991	1992	1993	1994	1995	1996
Sub-Total(s)	S= 1,511	S= 455 H= 30	S= 1,142	S= 1,275	S= 194 H= 50	S= 492
Program Total	1,511	485	1,142	1,275	244	492
			1991 - 1996			

MUNICIPALITY OF ANCHORAGE
 1991 - 1996 CAPITAL IMPROVEMENT PROGRAM
 CULTURAL AND RECREATIONAL SERVICES
 EAGLE RIVER PARK AND TRAIL MAP LIST

YEAR	MAP ID #	TITLE
1991	1	SCHROEDER PARK
1991	2	BEACH LAKE ROAD
1991	3	LORETTA FRENCH PARK
1991	4	EAGLE RIVER LOOP UNDERPASS
1991	5	EAGLE RIVER GREENBELT BIKE PATH CONNECTION

5		
1992	1	LORETTA FRENCH PARK
1992	2	SCHROEDER PARK
1992	3	SUNNY SLOPES ACQUISITION
1992	4	BEACH LAKE PARK

4		
1993	1	LORETTA FRENCH PARK
1993	2	SOUTH FORK PARK AND WATERFALL
1993	3	PETERS CREEK PARK

3		
1994	1	BEACH LAKE ROAD

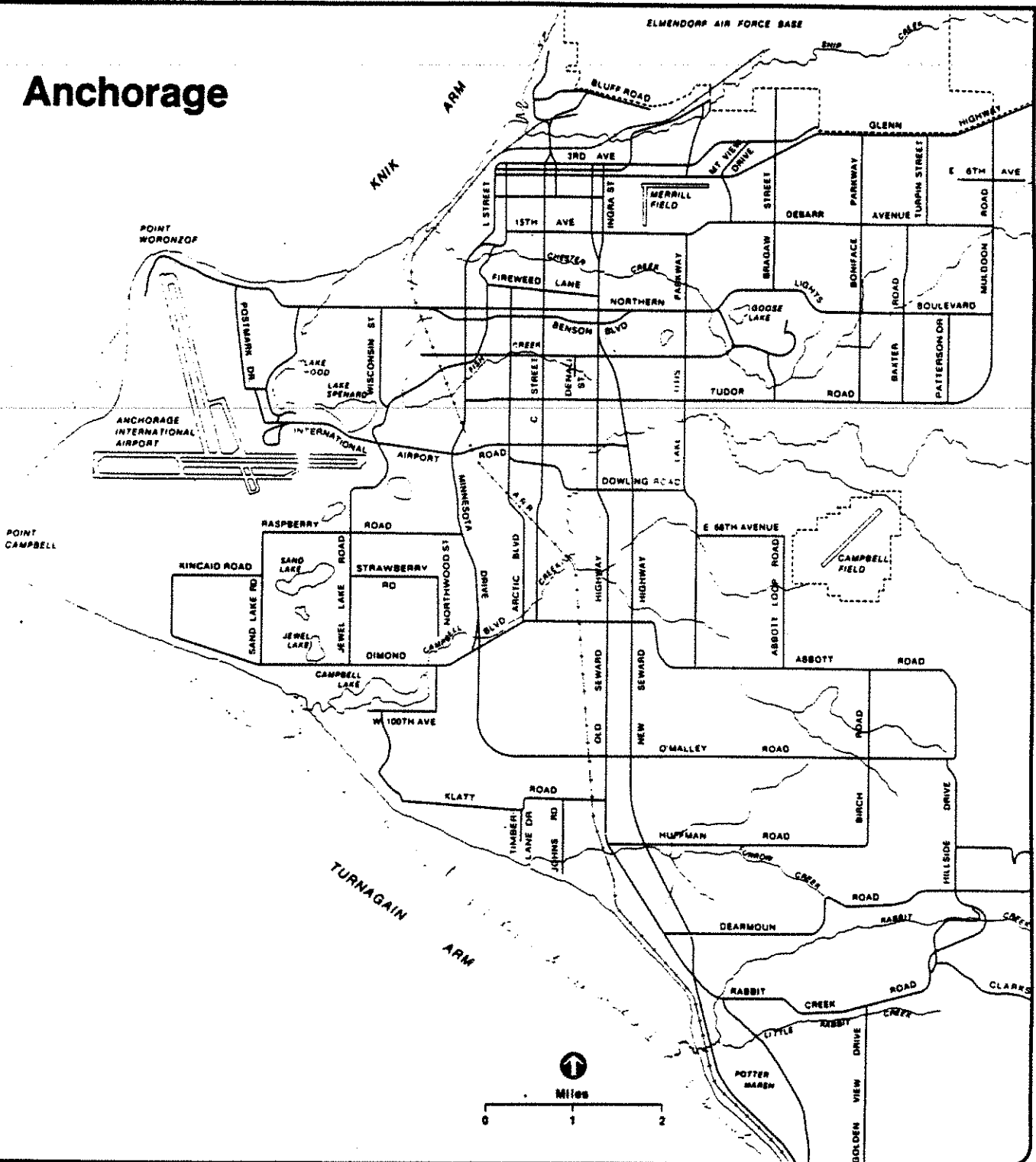
1		
1995	1	PETERS CREEK PARK
1995	2	BROADWATER HEIGHTS PARK ACQUISITION

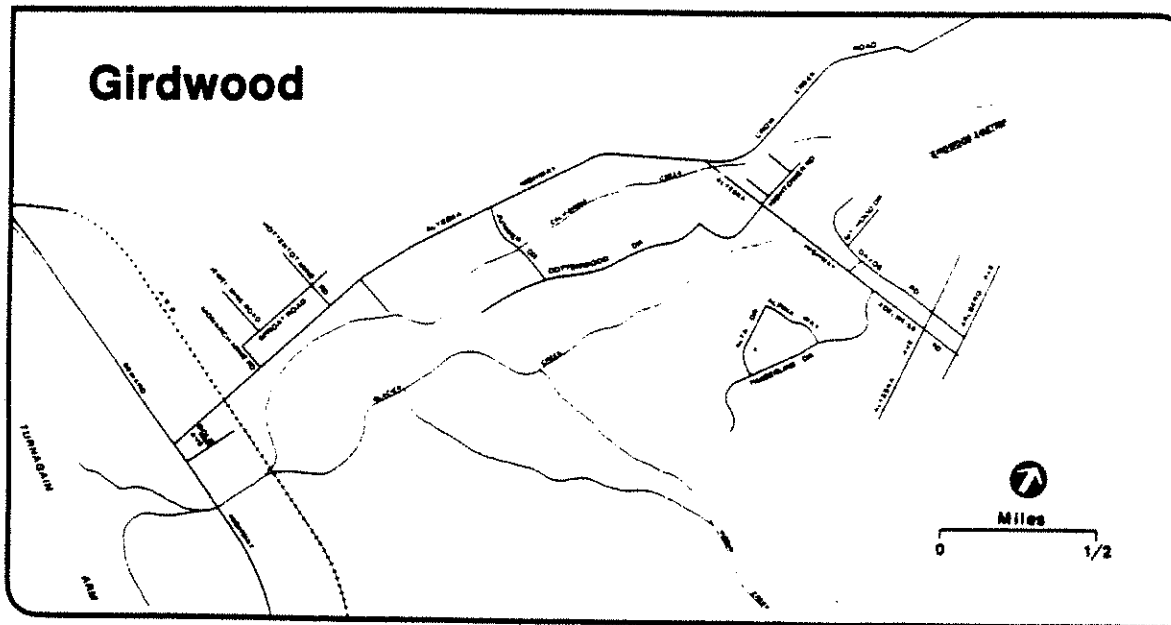
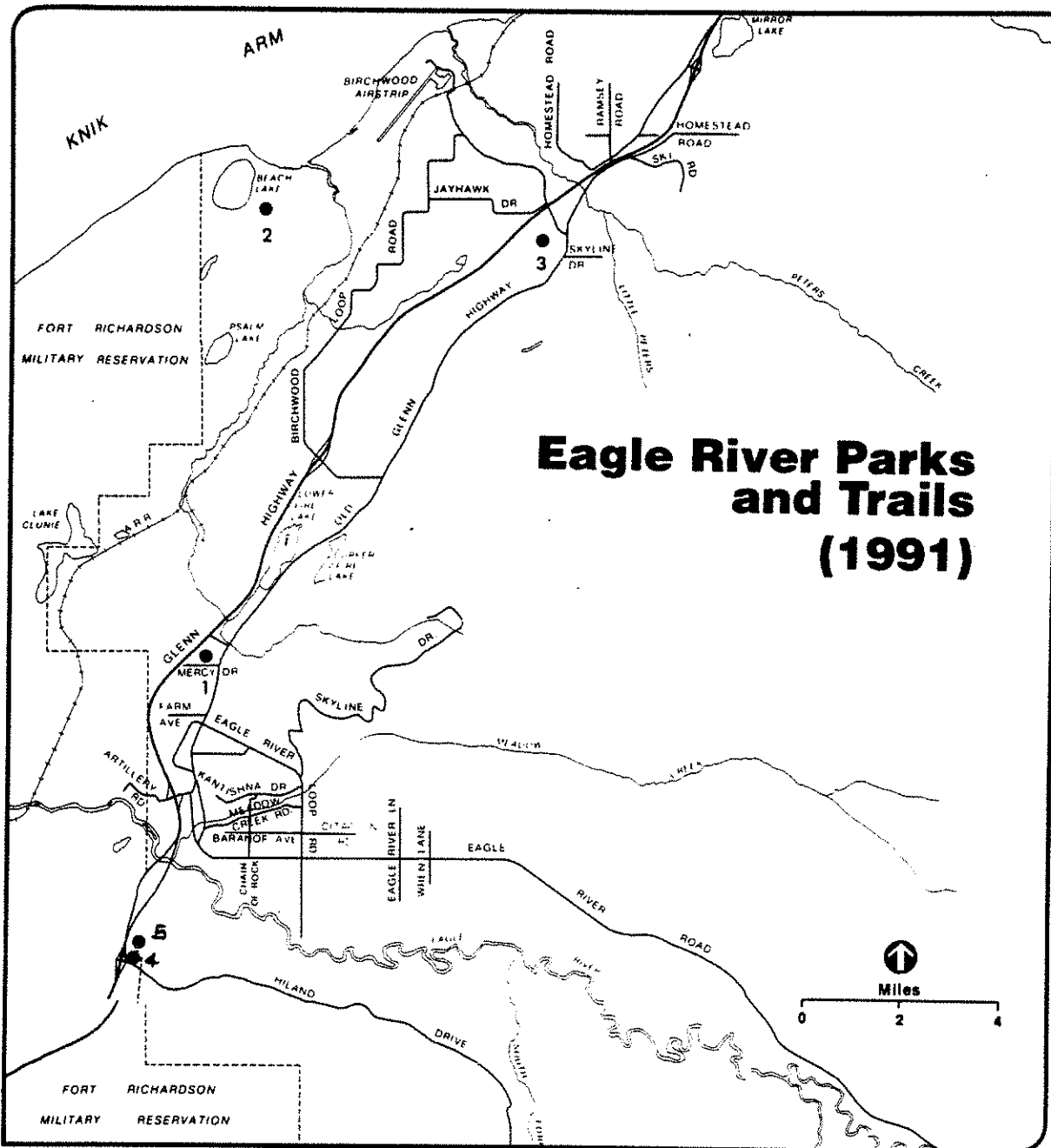
2		
1996	1	EDMONDS LAKE/MIRROR LAKE
1996	2	MOUTH OF PETERS CREEK

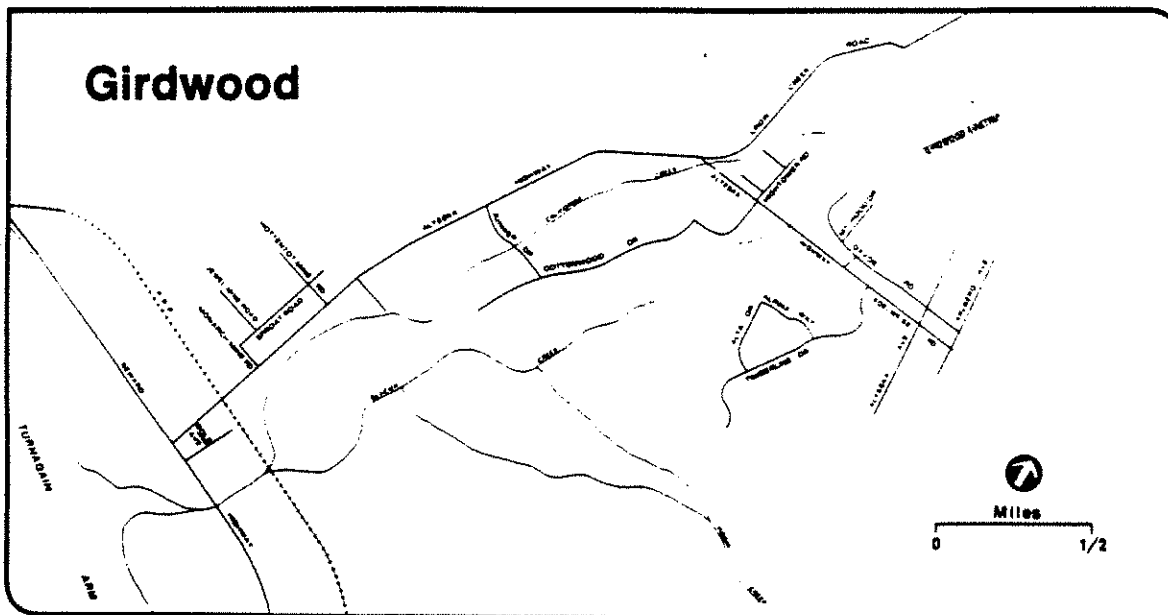
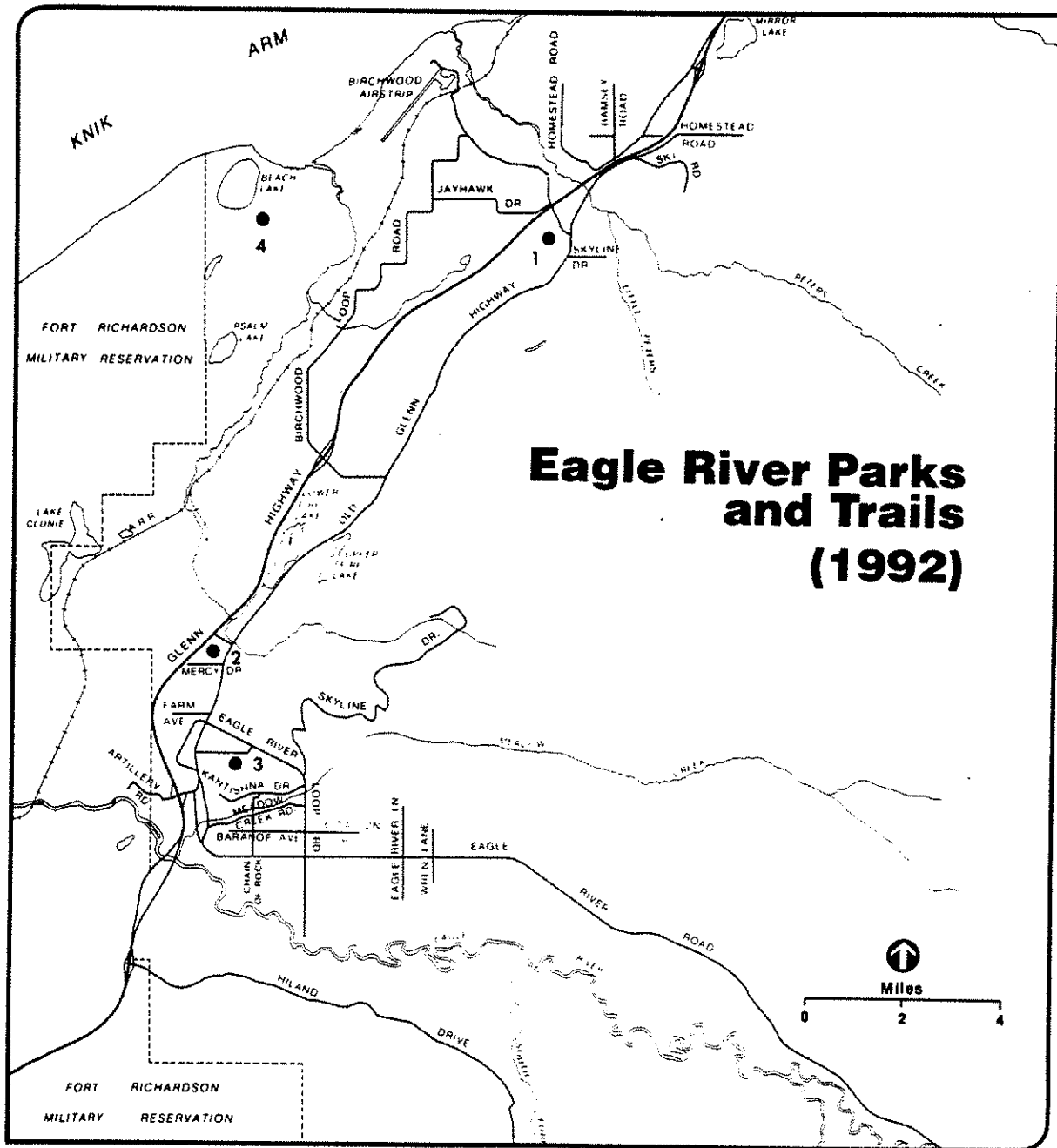
2		

END OF REPORT

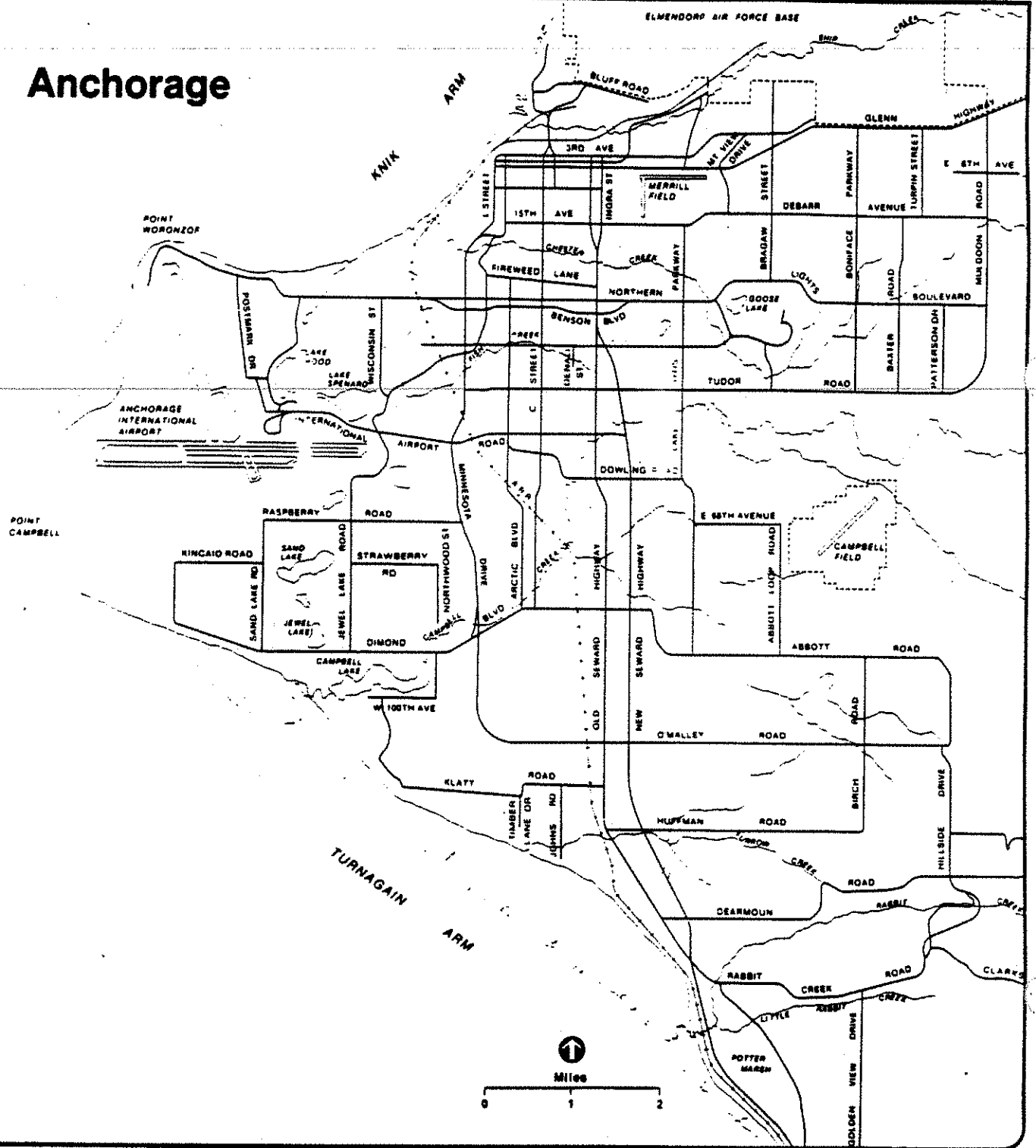
Anchorage

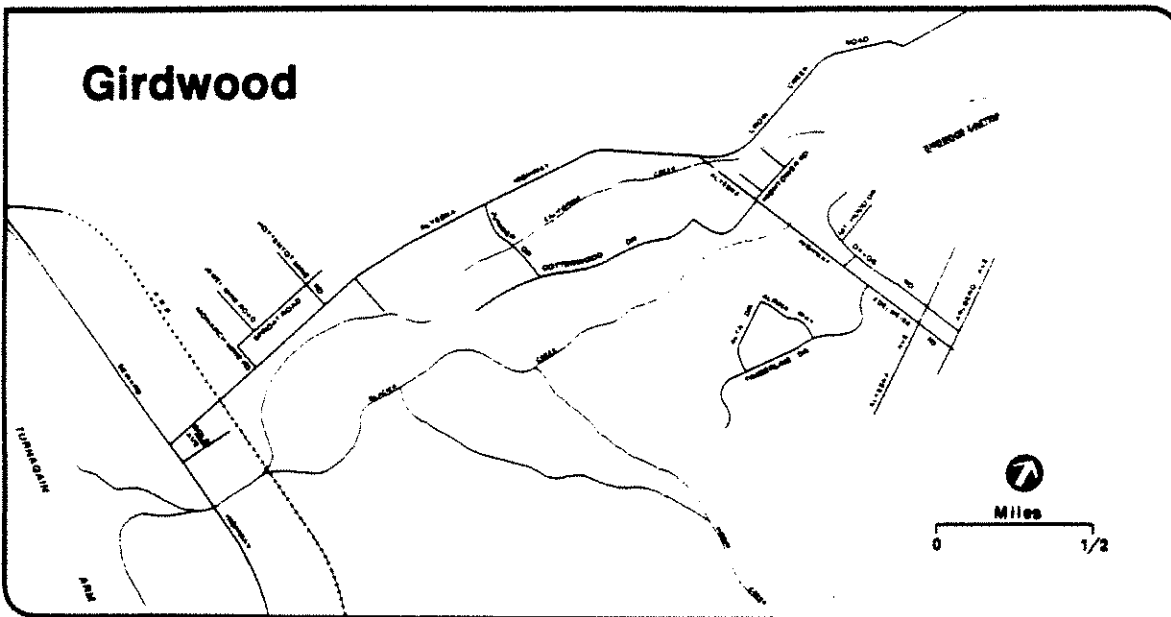
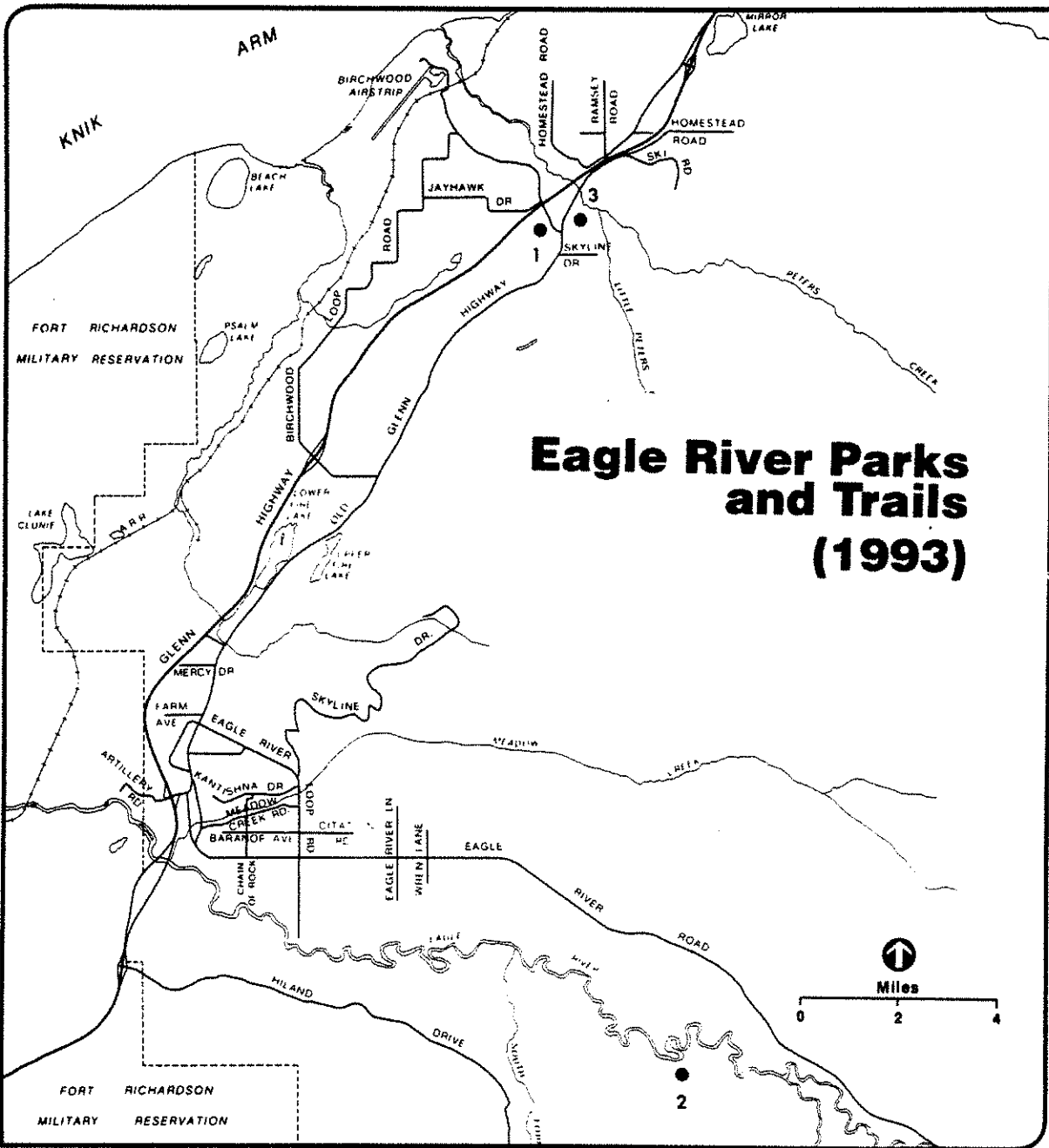




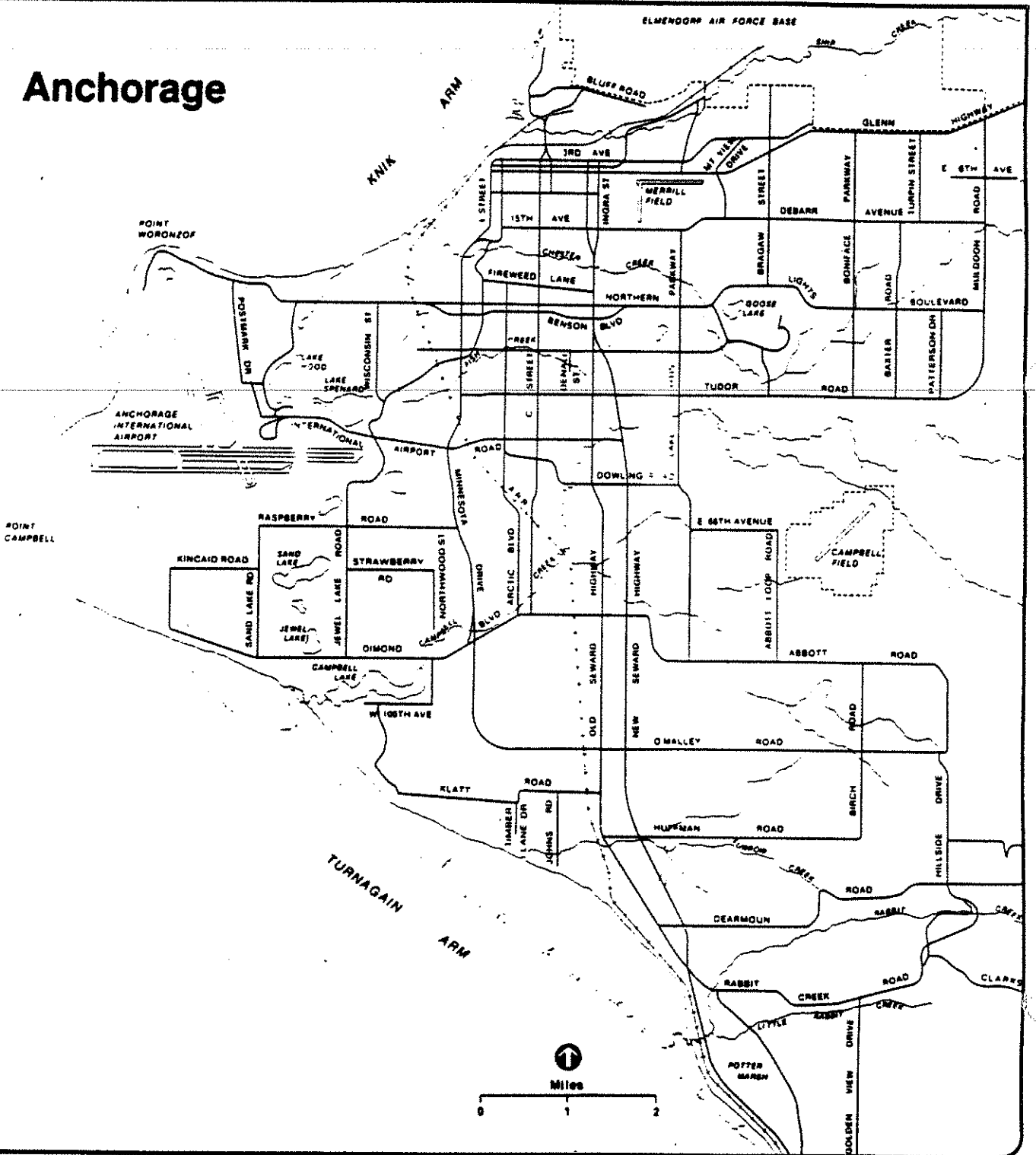


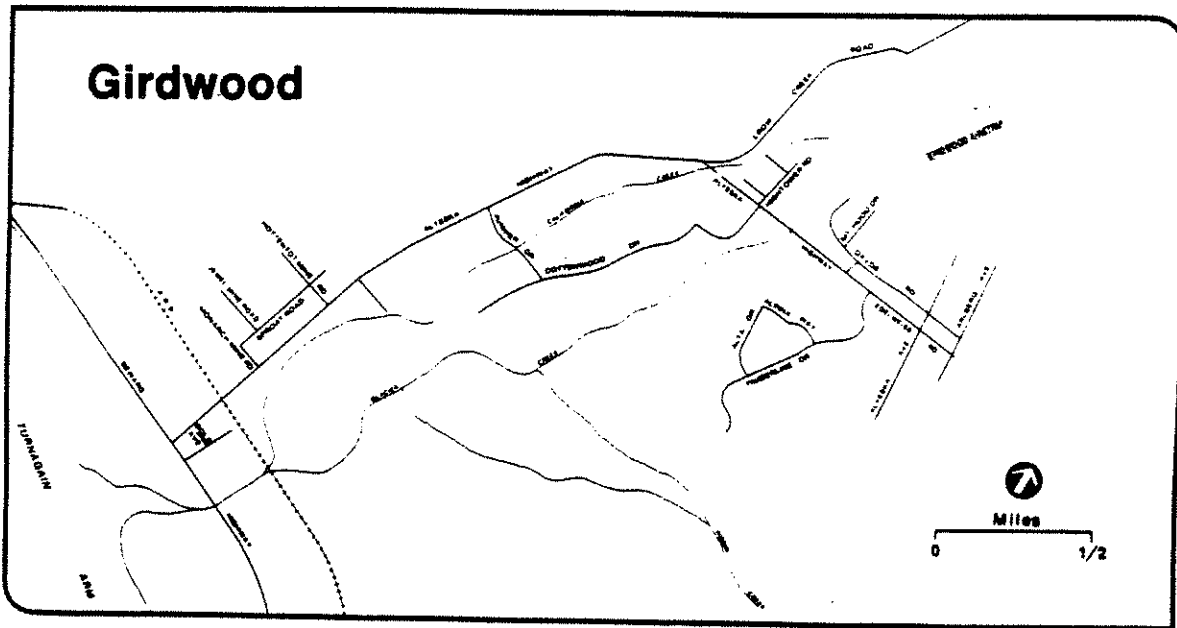
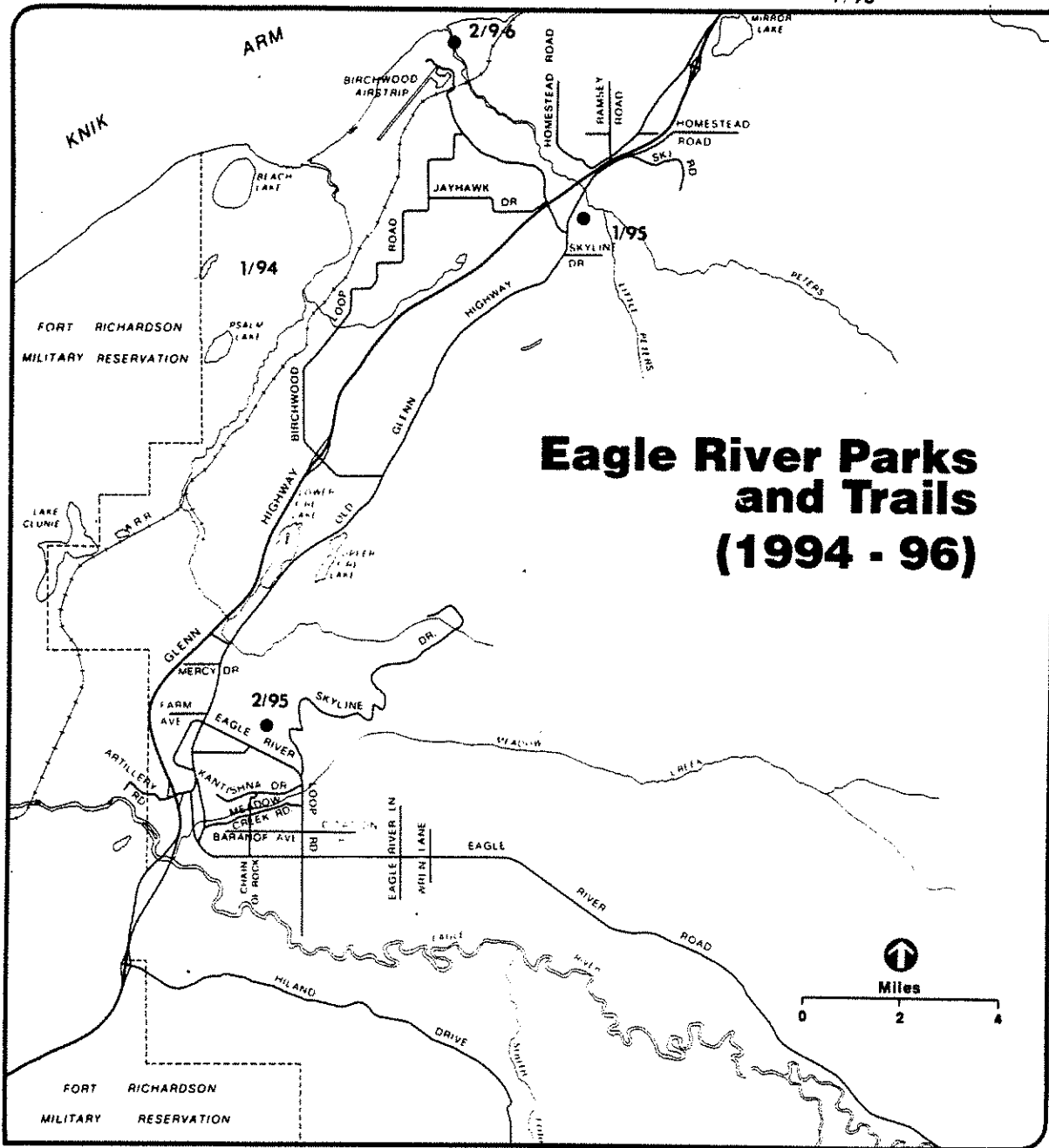
Anchorage





Anchorage





MUNICIPALITY OF ANCHORAGE
1991 - 1996 CAPITAL IMPROVEMENT PROGRAM

Department Cultural & Recreational Svcs	Program Park & Trail Development					
PROJECT TITLE AND DESCRIPTION	(000's) S-State B-Bond A-Assmt D-D.O.T. F-Federal O-Other H-Heritage Land Bank					
	1991	1992	1993	1994	1995	1996
<p>FAR NORTH/HILLSIDE PARK STUDY Develop a revised Park Master Plan to address user conflicts and do mapping of existing and contemplated uses including the Hillside Winter Sports Complex (S-250), upgrade trail-heads and security (S-60), pave trailhead parking lots, improve trails and bridges and upgrade ski jumps and parking areas and extend trail lighting (S-790).</p>	S= 250	S= 60			S= 790	
<p>TUDOR ROAD PEDESTRIAN CROSSING Route study and preliminary design for a grade separated trail crossing to connect the Far North Bicentennial Park with the University/Goose Lakes/Chester Creek Park areas to provide a safe and maintainable route (S-25). Final design and construction of the grade separated crossing (S-750).</p>	S= 25					S= 750
<p>SITKA PARK TRAIL Complete construction of a trail connection from Sitka Park to the Fairview neighborhood to the west to provide a safe and maintainable route.</p>	S= 100					
				1991 - 1996		

MUNICIPALITY OF ANCHORAGE
1991 - 1996 CAPITAL IMPROVEMENT PROGRAM

Department Cultural & Recreational Svcs	Program Park & Trail Development					
PROJECT TITLE AND DESCRIPTION	(000's) S-State B-Bond A-Assmt D-D.O.T. F-Federal O-Other H-Heritage Land Bank					
	1991	1992	1993	1994	1995	1996
<p>TOWN SQUARE PARK Complete construction in accordance with final design, including lighting and landscaping (S-300, O-200), and combination ice skating and fountain areas (S-400). ("Other" fund source for 1991 will be through private donation. Landscaping recommended by the Urban Design Commission.)</p>	S= 300 O= 200	S= 400				
<p>BALTO SEPPALA PARK Rehabilitate and upgrade existing soccer fields and construct an outdoor basketball court (S-135). Construct a playground and picnic area with shelter (S-100).</p>	S= 135		S= 100			
<p>FISH CREEK TRAIL (NORTHWOOD PARK) This project will provide for construction of a bike trail connection alongside Fish Creek from Northwood Park to Spenard Road in coordination with Public Works Dept. streamway acquisition and drainage improvements and will provide a safe and maintainable route.</p>	S= 150					
				1991 - 1996		

MUNICIPALITY OF ANCHORAGE
1991 - 1996 CAPITAL IMPROVEMENT PROGRAM

Department Cultural & Recreational Svcs	Program Park & Trail Development					
PROJECT TITLE AND DESCRIPTION	(000's) S-State B-Bond A-Assmt D-D.O.T. F-Federal O-Other H-Heritage Land Bank					
	1991	1992	1993	1994	1995	1996
<p>TIKISHLA PARK PHASE II Upgrade the facilities and trail connections to provide safe and maintainable routes between schools, parks and neighborhoods (S-90), rehabilitate existing ballfield, improve access for maintenance, participants, and spectators, add lighting and landscaping and tennis courts (S-380).</p> <p>ANCHORAGE FOOTBALL STADIUM AND TRACK/ C.E. SMITH PARK Paving around track and under the west side bleachers, drainage improvements and score-board replacement and emergency track repair to eliminate hazardous frost heaving on running surface.</p> <p>WILSON STREET PARK Upgrade existing playground, turf and landscaping.</p>	<p>S= 90</p> <p>S= 135</p> <p>S= 100</p>		<p>S= 380</p>			
				1991 - 1996		

MUNICIPALITY OF ANCHORAGE
1991 - 1996 CAPITAL IMPROVEMENT PROGRAM

Department Cultural & Recreational Srvcs	Program Park & Trail Development					
PROJECT TITLE AND DESCRIPTION	(000's) S-State B-Bond A-Assmt D-D.O.T. F-Federal O-Other H-Heritage Land Bank					
	1991	1992	1993	1994	1995	1996
<p>STORCK PARK Development of a tot lot playground, fencing and bollarding, and completion of second soccer field (S-140), construct tennis courts, increase parking area, provide irrigation and develop a trail to Bear Valley Elementary School (S-260).</p>	S= 140	S= 260				
<p>DELANEY PARK Develop a master plan and site plan for Martin Luther King Memorial and upgrade turf.</p>	S= 80					
<p>TOWNE EAST PARK Construct a lawn area, remove brush, and develop playground and picnic areas, correct drainage problems.</p>	S= 150					
<p>JADE STREET PARK Upgrade parking lot and water supply and improve soccer field (S-90), construct shelter, develop tot lot and complete parking lot (S-200).</p>	S= 90	S= 200				
					1991 - 1996	

MUNICIPALITY OF ANCHORAGE
1991 - 1996 CAPITAL IMPROVEMENT PROGRAM

Department Cultural & Recreational Srvcs	Program Park & Trail Development					
PROJECT TITLE AND DESCRIPTION	(000's) S-State B-Bond A-Assmt D-D.O.T. F-Federal O-Other H-Heritage Land Bank					
	1991	1992	1993	1994	1995	1996
<p>EARTHQUAKE PARK Replace interpretive graphics with new vandal and ultra-violet light resistant materials (S-25), and upgrade the interpretive kiosk and visitor parking and public area facilities (S-195).</p>	S= 25	S= 195				
<p>VALLEY OF THE MOON PARK Enlarge and pave parking area (S-150). Expand play area, construct tennis courts (S-160).</p>	S= 150	S= 160				
				1991 - 1996		

MUNICIPALITY OF ANCHORAGE
1991 - 1996 CAPITAL IMPROVEMENT PROGRAM

Department Cultural & Recreational Srvcs	Program Park & Trail Development					
PROJECT TITLE AND DESCRIPTION	(000's) S-State B-Bond A-Assmt D-D.O.T. F-Federal O-Other H-Heritage Land Bank					
	1991	1992	1993	1994	1995	1996
<p>COASTAL TRAIL 1991-1992 Rehab pavement, build up and seed shoulders, revegetate slopes (S-200). Establish rest areas and provide directional signage (S-100). (Landscaping recommended by Urban Design Commission.) 1992 Extension to Ship Creek Point - Construction of a trail near Resolution Park via an overpass over the Alaska Railroad and terminating at the Ship Creek Point public boat ramp (S-500) 1995 Design next phase between Kincaid Park and Potter Marsh.</p> <p>MOUNTAIN VIEW RECREATION CENTER/LYONS PARK Sidewalk and basketball court safety and maintenance repairs (S-25), and picnic shelter installation (S-35).</p>	S= 200	S= 600			S= 200	
	S= 25		S= 35			
				1991 - 1996		

MUNICIPALITY OF ANCHORAGE
1991 - 1996 CAPITAL IMPROVEMENT PROGRAM

Department Cultural & Recreational Svcs	Program Park & Trail Development					
PROJECT TITLE AND DESCRIPTION	(000's) S-State B-Bond A-Assmt D-D.O.T. F-Federal O-Other H-Heritage Land Bank					
	1991	1992	1993	1994	1995	1996
<p>KINCAID/POINT CAMPBELL PARK Visitor's safety improvements, including redesign Raspberry Road entrance, install control gate and visitor contact facilities (S-240), landscape and pave entrance area (S-200), and upgrade sports fields at the Chalet (S-175), extend utility lines and provide heat and lighting to storage and recreational use bunkers (S-95).</p>	S= 240	S= 200	S= 175	S= 95		
<p>RUTH ARCAND PARK Complete development of ball fields and equestrian trails (S-70), expand restroom facilities, upgrade parking and landscaping and caretaker facility (S-380).</p>	S= 70		S= 380			
<p>JEWEL LAKE PARK Rehabilitate/reconstruct picnic shelter (S-80), enlarge playground, improve beach, ballfield rehabilitation, tennis courts, turf, lighting and trail connections to adjacent areas (S-265), construct barrier free fishing dock (S-120).</p>	S= 80		S= 265		S= 120	
				1991 - 1996		

MUNICIPALITY OF ANCHORAGE
1991 - 1996 CAPITAL IMPROVEMENT PROGRAM

Department Cultural & Recreational Srvcs	Program Park & Trail Development					
PROJECT TITLE AND DESCRIPTION	(000's) S-State B-Bond A-Assmt D-D.O.T. F-Federal O-Other H-Heritage Land Bank					
	1991	1992	1993	1994	1995	1996
<p>LORE ROAD PARK Reconstruct soccer field (S-85), pave parking lot, add children's play area, irrigation, landscaping, picnic shelter and fencing (S-155).</p>	S= 85		S= 155			
<p>SHIP CREEK OVERLOOK Install water supply for washing down duck feeding areas and upgrade landscape improvements.</p>	S= 25					
<p>RUSSIAN JACK SPRINGS PARK Upgrade golf tee boxes, and make parking area improvements at Cartee Fields (S-140), resurface tennis courts, add fencing, rehabilitate restrooms and shop and continued parking improvements (S-200), and plan and construct two additional softball fields (S-250), and solarium addition to Chalet (S-100).</p>	S= 140	S= 200	S= 250		S= 100	
<p>SPENARD BEACH PARK Upgrade beach and playground areas (S-35), rehabilitate turf areas (S-50), and construct picnic shelter (S-95).</p>	S= 35	S= 50	S= 95			
				1991 - 1996		

MUNICIPALITY OF ANCHORAGE
1991 - 1996 CAPITAL IMPROVEMENT PROGRAM

Department Cultural & Recreational Svcs	Program Park & Trail Development					
PROJECT TITLE AND DESCRIPTION	(000's) S-State B-Bond A-Assmt D-D.O.T. F-Federal O-Other H-Heritage Land Bank					
	1991	1992	1993	1994	1995	1996
NUNAKA VALLEY Turf upgrade and improvements (S-45), enlarge and improve ballfields, repair and resurface tennis courts, provide irrigation, enlarge and improve playground, pave paths, and bury overhead wires and pave existing gravel parking lots (S-285).	S= 45		S= 285			
JAVIER DE LA VEGA PARK Emergency soccer field reconstruction (S-150), pave and landscape parking lot (S-250), construct restroom and change facility (S-250).	S= 150	S= 250		S= 250		
FAIRVIEW LION'S (KARLUK) PARK Design and construct pathways, playground facilities and landscaping.	S= 100					
M.E. SULLIVAN (KIWANIS OVERLOOK) PARK This project will provide for the construction of a paved parking lot at the Kiwanis (West High) Overlook viewpoint area in the M.E. Sullivan (Westchester Lagoon) Park.	S= 100					
				1991 - 1996		

MUNICIPALITY OF ANCHORAGE
1991 - 1996 CAPITAL IMPROVEMENT PROGRAM

Department Cultural & Recreational Svcs	Program Park & Trail Development					
PROJECT TITLE AND DESCRIPTION	(000's) S-State B-Bond A-Assmt D-D.O.T. F-Federal O-Other H-Heritage Land Bank					
	1991	1992	1993	1994	1995	1996
<p>BAXTER BOG PARK This project will provide for the construction of gravel and boardwalk trail connections between the interpretive loop trail and adjacent neighborhoods.</p>	S= 80					
<p>PLEASANT VALLEY/FOOTHILLS PARK This project will provide for construction of playground and picnic area in conjunction with the Public Works Dept. project to construct a sedimentation basin at this site.</p>	S= 45					
<p>PAMELA JOY LOWRY MEMORIAL (HATHOR) PARK Construct street improvements as a replatting requirement and develop a tot lot.</p>	S= 150					
<p>CHESTER CREEK (MULCAHY) SPORTS COMPLEX Mulcahy Baseball Stadium Scoreboard replacement (S-100), improvements including a new third base clubhouse and field reconstruction at Kosinski Field (S-250).</p>	S= 100			S= 250		
				1991 - 1996		

MUNICIPALITY OF ANCHORAGE
1991 - 1996 CAPITAL IMPROVEMENT PROGRAM

Department Cultural & Recreational Svcs	Program Park & Trail Development					
PROJECT TITLE AND DESCRIPTION	(000's) S-State B-Bond A-Assmt D-D.O.T. F-Federal O-Other H-Heritage Land Bank					
	1991	1992	1993	1994	1995	1996
<p>ANCHORAGE RECREATIONAL FACILITY MARKETING AND FEASIBILITY STUDY Conduct a marketing and feasibility study to determine the best possible location for a recreational facility in the Anchorage Bowl Area and make site improvements as appropriate per study recommendations.</p>	S= 700					
<p>NORDIC EXPANSION Plan and design the expansion and development of nordic (cross-country skiing, biathlon, and ski jumping) facilities on Municipal parkland in the Anchorage Bowl Area.</p>	S= 100					
<p>CENTENNIAL PARK Topsoil and seed soccer field and provide water supply, upgrade camper park, install bollards for vehicle access control, construct a basketball court, and playground and provide landscaping (S-300), additional restroom & camper park loop (S-250), and laundry facilities (S-100).</p>		S= 300		S= 250		S= 100
				1991 - 1996		

MUNICIPALITY OF ANCHORAGE
1991 - 1996 CAPITAL IMPROVEMENT PROGRAM

Department	Program					
Cultural & Recreational Svcs	Park & Trail Development					
PROJECT TITLE AND DESCRIPTION	(000's) S-State B-Bond A-Assmt D-D.O.T. F-Federal O-Other H-Heritage Land Bank					
	1991	1992	1993	1994	1995	1996
LITTLE DIPPER PARK Design and construct a neighborhood park including lawn, picnic and playground areas.		S= 50				
LYN ARY PARK Turf upgrade, brush removal and park lighting (S-120), and tennis courts, ballfield, playground and parking improvements (S-200).		S= 120		S= 200		
BANCROFT PARK (CALAIS PROPERTY) Develop and light pedestrian pathway to provide safe access to Tudor Elementary School, Bancroft Park and the residential areas to the south and west (S-40). Develop picnic area, parking lot and little league ballfields (S-250).		S= 40		S= 250		
CHENEY LAKE PARK Upgrade and pave trail system and neighborhood connections (S-100), develop playground and picnic facilities, a barrier-free fishing dock, and provide park lighting (S-250).		S= 100		S= 250		
				1991 - 1996		

MUNICIPALITY OF ANCHORAGE
1991 - 1996 CAPITAL IMPROVEMENT PROGRAM

Department Cultural & Recreational Svcs	Program Park & Trail Development					
PROJECT TITLE AND DESCRIPTION	(000's) S-State B-Bond A-Assmt D-D.O.T. F-Federal O-Other H-Heritage Land Bank					
	1991	1992	1993	1994	1995	1996
<p>SAND LAKE PARK Rehabilitate fishing dock (S-55), and design and construct trail connections between Sand Lake Park, and Jewel and Sundi Lakes, and adjacent residential neighborhoods (S-275).</p> <p>SHIP CREEK GREENBELT TRAIL/PHASE I Construction of a trail connection from Ship Creek Point along the south shore of Ship Creek to the proposed Ship Creek dam pedestrian crossing at Ship Creek Overlook Park.</p> <p>DAVIS PARK Park improvements including topsoil and seed the third rugby field.</p> <p>MULCAHY TENNIS COURTS Reconstruct the existing deteriorated and unusable Mulcahy Park Tennis Courts in another area within the C.E. Smith Park to allow the tennis and ice hockey rink facilities and activities to be at separate locations.</p>		<p>S= 55</p> <p>S= 300</p>	<p>S= 50</p> <p>S= 400</p>		<p>S= 275</p>	
				1991 - 1996		

MUNICIPALITY OF ANCHORAGE
1991 - 1996 CAPITAL IMPROVEMENT PROGRAM

Department Cultural & Recreational Svcs	Program Park & Trail Development					
PROJECT TITLE AND DESCRIPTION	(000's) S-State B-Bond A-Assmt D-D.O.T. F-Federal O-Other H-Heritage Land Bank					
	1991	1992	1993	1994	1995	1996
<p>CREEKSIDE PARK Bollard and pave the parking lot.</p> <p>SITKA STREET PARK Trail connections to Fairview (S-120), Eastchester and Chester Creek (S-180).</p> <p>GOOSE LAKE PARK Construct a playground area on beach (S-85), develop a bathhouse rehab plan (S-120), develop a new group picnic area with park shelter on the existing fill pad east of the paved parking lot (S-195), develop a second picnic area with shelter west of the bathhouse (S-125).</p> <p>MIDTOWN PARK Develop a small portion of the park for outdoor leisure and picnics, grass, benches, and connecting walkways.</p>			S= 30			
			S= 120	S= 180		
			S= 85	S= 20	S= 195	S= 125
			S= 50			
				1991 - 1996		

MUNICIPALITY OF ANCHORAGE
1991 - 1996 CAPITAL IMPROVEMENT PROGRAM

Department Cultural & Recreational Svcs	Program Park & Trail Development					
PROJECT TITLE AND DESCRIPTION	(000's) S-State B-Bond A-Assmt D-D.O.T. F-Federal O-Other H-Heritage Land Bank					
	1991	1992	1993	1994	1995	1996
<p>ELDERBERRY PARK Playground expansion, sidewalk removal and repair, patio and shelter construction, rest-rooms and landscaping.</p> <p>MARGARET E. SULLIVAN (WESTCHESTER LAGOON) PARK Tot lot, parking improvements at Westchester Lagoon (S-50). Picnic area with shelter at Westchester Lagoon (S-135).</p> <p>WICKERSHAM PARK Replace existing bridge over Campbell Creek and pave pathway to the street.</p> <p>CASTLE HEIGHTS PARK Construct a drain field to make the existing lawn area more usable.</p> <p>EARL & MURIEL KING PARK Develop picnic and playground facilities.</p>			S= 180			
			S= 50	S= 135		
			S= 30			
			S= 35			
			S= 55			
						1991 - 1996

MUNICIPALITY OF ANCHORAGE
1991 - 1996 CAPITAL IMPROVEMENT PROGRAM

Department Cultural & Recreational Svcs	Program Park & Trail Development					
PROJECT TITLE AND DESCRIPTION	(000's) S-State B-Bond A-Assmt D-D.O.T. F-Federal O-Other H-Heritage Land Bank					
	1991	1992	1993	1994	1995	1996
<p>TAKU LAKE PARK Picnic area with shelter and playground development.</p> <p>TIKISHLA PARK/DAVENPORT FIELDS Upgrade baseball fields and pave parking area.</p> <p>DELONG LAKE PARK Rehabilitate existing dock.</p> <p>UNIVERSITY LAKE PARK Develop a paved trailhead parking lot and upgrade the lake shore loop trail (S-295), and construct a picnic area with shelter and tot lot, and provide barrier-free, paved trail access to these facilities (S-350).</p> <p>FAIRVIEW RECREATION CENTER Improvements including new racketball courts.</p> <p>SPENARD RECREATION CENTER Improvements including the expansion of facilities</p>				<p>S= 200</p> <p>S= 95</p> <p>S= 55</p> <p>S= 295</p> <p>S= 750</p> <p>S= 350</p>	<p>S= 350</p>	
				1991 - 1996		

MUNICIPALITY OF ANCHORAGE
1991 - 1996 CAPITAL IMPROVEMENT PROGRAM

Department Cultural & Recreational Svcs	Program Park & Trail Development					
PROJECT TITLE AND DESCRIPTION	(000's) S-State B-Bond A-Assmt D-D.O.T. F-Federal O-Other H-Heritage Land Bank					
	1991	1992	1993	1994	1995	1996
<p>LINDEN PARK Develop play lot, landscaping and parking, picnic shelter and volleyball.</p> <p>68TH AVENUE NEIGHBORHOOD PARK Develop a small neighborhood park on 68th Avenue east of the New Seward Highway.</p> <p>PARK MAINTENANCE SHOP Construct new and rehabilitate existing maintenance facilities.</p> <p>TIMBERLANE PARK Develop playfield and tot lot.</p> <p>VALLEY STREET PARK Provide access, trails, and waterfront improvements.</p> <p>STONEGATE PARK Construct children's play facilities, acquire management and improve tennis courts, construct pathways and landscaping.</p>					<p>S= 150</p> <p>S= 225</p>	<p>S= 600</p> <p>S= 280</p> <p>S= 85</p> <p>S= 125</p>
				1991 - 1996		

MUNICIPALITY OF ANCHORAGE
1991 - 1996 CAPITAL IMPROVEMENT PROGRAM

Department Cultural & Recreational Svcs	Program Park & Trail Development					
PROJECT TITLE AND DESCRIPTION	(000's) S-State B-Bond A-Assmt D-D.O.T. F-Federal O-Other H-Heritage Land Bank					
	1991	1992	1993	1994	1995	1996
TAKU SCHOOL PARK Construct tennis courts and play field.						S= 250
GOVERNMENT HILL PARKS Develop trail connections, viewpoints, play-ground equipment and landscaping.						S= 140
PATTERSON STREET PARK Design and construct drainage improvements, pathway, and landscaping for park segments of Patterson between Northern Lights Boulevard and Sixth Avenue.						S= 200
TURPIN PARK Expand the playground and landscaping areas, and construct a picnic shelter.						S= 70
NADINE PARK Playground development.						S= 35
GLADYS WOOD PARK Develop playground and picnic facilities.						S= 65
				1991 - 1996		

MUNICIPALITY OF ANCHORAGE
1991 - 1996 CAPITAL IMPROVEMENT PROGRAM

Department Cultural & Recreational Svcs	Program Park & Trail Development					
PROJECT TITLE AND DESCRIPTION	(000's) S-State B-Bond A-Assmt D-D.O.T. F-Federal O-Other H-Heritage Land Bank					
	1991	1992	1993	1994	1995	1996
<p>SPRINGER PARK Develop a new group picnic area with park shelter.</p> <p>GOVERNMENT HILL BLUFF TRAIL Construction of a trail connection from Ship Creek Point through the proposed Government Hill Bluff Park and terminating at (proposed) Harvard Park in Government Hill.</p>						<p>S= 90</p> <p>S= 700</p>
				1991 - 1996		

MUNICIPALITY OF ANCHORAGE
1991 - 1996 CAPITAL IMPROVEMENT PROGRAM

Department	Program					
Cultural & Recreational Srvcs	Park & Trail Development					
PROJECT TITLE AND DESCRIPTION	(000's) S-State B-Bond A-Assmt D-D.O.T. F-Federal O-Other H-Heritage Land Bank					
	1991	1992	1993	1994	1995	1996
Sub-Total(s)	S= 5,085 O= 200	S= 3,790	S= 3,205	S= 3,625	S= 2,405	S= 3,615
Program Total	5,285	3,790	3,205	3,625	2,405	3,615
*****	*****	*****	*****	*****	*****	*****
Sub-Total(s)	S= 9,446 O= 200	S= 5,555 B= 540 H= 30	S= 5,536 B= 925	S= 5,850 B= 450	S= 4,774 B= 650 H= 50	S= 5,059 B= 200
Total for Cultural & Recreational Srvcs	9,646	6,125	6,461	6,300	5,474	5,259
				1991 - 1996		

MUNICIPALITY OF ANCHORAGE
 1991 - 1996 CAPITAL IMPROVEMENT PROGRAM
 CULTURAL AND RECREATIONAL SERVICES
 PARK & TRAIL DEVELOPMENT MAP LIST

YEAR	MAP ID #	TITLE
1991	1	CHESTER CREEK TRAIL
1991	2	CAMPBELL CREEK TRAIL
1991	3	FAR NORTH/HILLSIDE PARK STUDY
1991	4	TUOOR ROAD PEDESTRIAN CROSSING
1991	5	SITKA PARK TRAIL
1991	6	TOWN SQUARE PARK
1991	7	BALTO SEPPALA PARK
1991	8	FISH CREEK TRAIL (NORTHWOOD PARK)
1991	9	TIKISHLA PARK PHASE II
1991	10	ANCHORAGE FOOTBALL STADIUM AND TRACK/
1991	11	WILSON STREET PARK
1991	12	STORCK PARK
1991	13	DELANEY PARK
1991	14	TOWNE EAST PARK
1991	15	JADE STREET PARK
1991	16	EARTHQUAKE PARK
1991	17	VALLEY OF THE MOON PARK
1991	18	COASTAL TRAIL
1991	19	MOUNTAIN VIEW RECREATION CENTER/LYONS PARK
1991	20	KINCAID/POINT CAMPBELL PARK
1991	21	RUTH ARCAND PARK
1991	22	JEWEL LAKE PARK
1991	23	LORE ROAD PARK
1991	24	SHIP CREEK OVERLOOK
1991	25	RUSSIAN JACK SPRINGS PARK
1991	26	SPENARD BEACH PARK
1991	27	NUNAKA VALLEY
1991	28	JAVIER DE LA VEGA PARK
1991	29	FAIRVIEW LION'S (KARLUK) PARK
1991	31	M.E. SULLIVAN (KIWANIS OVERLOOK) PARK
1991	32	BAXTER BOG PARK
1991	33	PLEASANT VALLEY/FOOTHILLS PARK
1991	34	PAMELA JOY LOWRY MEMORIAL (HATHOR) PARK
1991	35	CHESTER CREEK (MULCAHY) SPORTS COMPLEX
1991	36	ANCHORAGE RECREATIONAL FACILITY MARKETING AND
1991	37	NORDIC EXPANSION

36		
1992	1	CHESTER CREEK TRAIL
1992	2	STORCK PARK
1992	3	TOWN SQUARE PARK
1992	4	CENTENNIAL PARK
1992	5	FAR NORTH/HILLSIDE PARK STUDY
1992	6	COASTAL TRAIL
1992	7	VALLEY OF THE MOON PARK
1992	8	KINCAID/POINT CAMPBELL PARK
1992	9	RUSSIAN JACK SPRINGS PARK
1992	10	EARTHQUAKE PARK
1992	11	LITTLE DIPPER PARK

MUNICIPALITY OF ANCHORAGE
 1991 - 1996 CAPITAL IMPROVEMENT PROGRAM
 CULTURAL AND RECREATIONAL SERVICES
 PARK & TRAIL DEVELOPMENT MAP LIST

YEAR	MAP ID #	TITLE
1992	12	JADE STREET PARK
1992	13	LYN ARY PARK
1992	14	JAVIER DE LA VEGA PARK
1992	15	BANCROFT PARK (CALAIS PROPERTY)
1992	16	CHENEY LAKE PARK
1992	17	SAND LAKE PARK
1992	18	SPENARD BEACH PARK
1992	19	SHIP CREEK GREENBELT TRAIL/PHASE I

19		
1993	1	BALTO SEPPALA PARK
1993	2	DAVIS PARK
1993	3	MULCAHY TENNIS COURTS
1993	4	MOUNTAIN VIEW RECREATION CENTER/LYONS PARK
1993	5	CREEKSIDE PARK
1993	6	SITKA STREET PARK
1993	7	GOOSE LAKE PARK
1993	8	MIDTOWN PARK
1993	9	KINCAID/POINT CAMPBELL PARK
1993	10	TIKISHLA PARK PHASE II
1993	11	ELDERBERRY PARK
1993	12	LORE ROAD PARK
1993	13	RUTH ARCAND PARK
1993	14	JEWEL LAKE PARK
1993	15	NUNAKA VALLEY
1993	16	MARGARET E. SULLIVAN (WESTCHESTER LAGOON)
1993	17	WICKERSHAM PARK
1993	18	CASTLE HEIGHTS PARK
1993	19	EARL & MURIEL KING PARK
1993	20	RUSSIAN JACK SPRINGS PARK
1993	21	SPENARD BEACH PARK

21		
1994	1	TAKU LAKE PARK
1994	2	JAVIER DE LA VEGA PARK
1994	3	CHENEY LAKE PARK
1994	4	BANCROFT PARK (CALAIS PROPERTY)
1994	5	TIKISHLA PARK/DAVENPORT FIELDS
1994	6	DELONG LAKE PARK
1994	7	LYN ARY PARK
1994	8	UNIVERSITY LAKE PARK
1994	9	MARGARET E. SULLIVAN (WESTCHESTER LAGOON)
1994	10	FAIRVIEW RECREATION CENTER
1994	11	SPENARD RECREATION CENTER
1994	12	CHESTER CREEK (MULCAHY) SPORTS COMPLEX
1994	13	SITKA STREET PARK
1994	14	KINCAID/POINT CAMPBELL PARK
1994	15	CENTENNIAL PARK

MUNICIPALITY OF ANCHORAGE
 1991 - 1996 CAPITAL IMPROVEMENT PROGRAM
 CULTURAL AND RECREATIONAL SERVICES
 PARK & TRAIL DEVELOPMENT MAP LIST

YEAR	MAP ID #	TITLE
1994	16	GOOSE LAKE PARK

16		
1995	1	COASTAL TRAIL
1995	2	LINDEN PARK
1995	3	FAR NORTH/HILLSIDE PARK STUDY
1995	4	68TH AVENUE NEIGHBORHOOD PARK
1995	5	SAND LAKE PARK
1995	6	UNIVERSITY LAKE PARK
1995	7	GOOSE LAKE PARK
1995	8	JEWEL LAKE PARK
1995	9	RUSSIAN JACK SPRINGS PARK

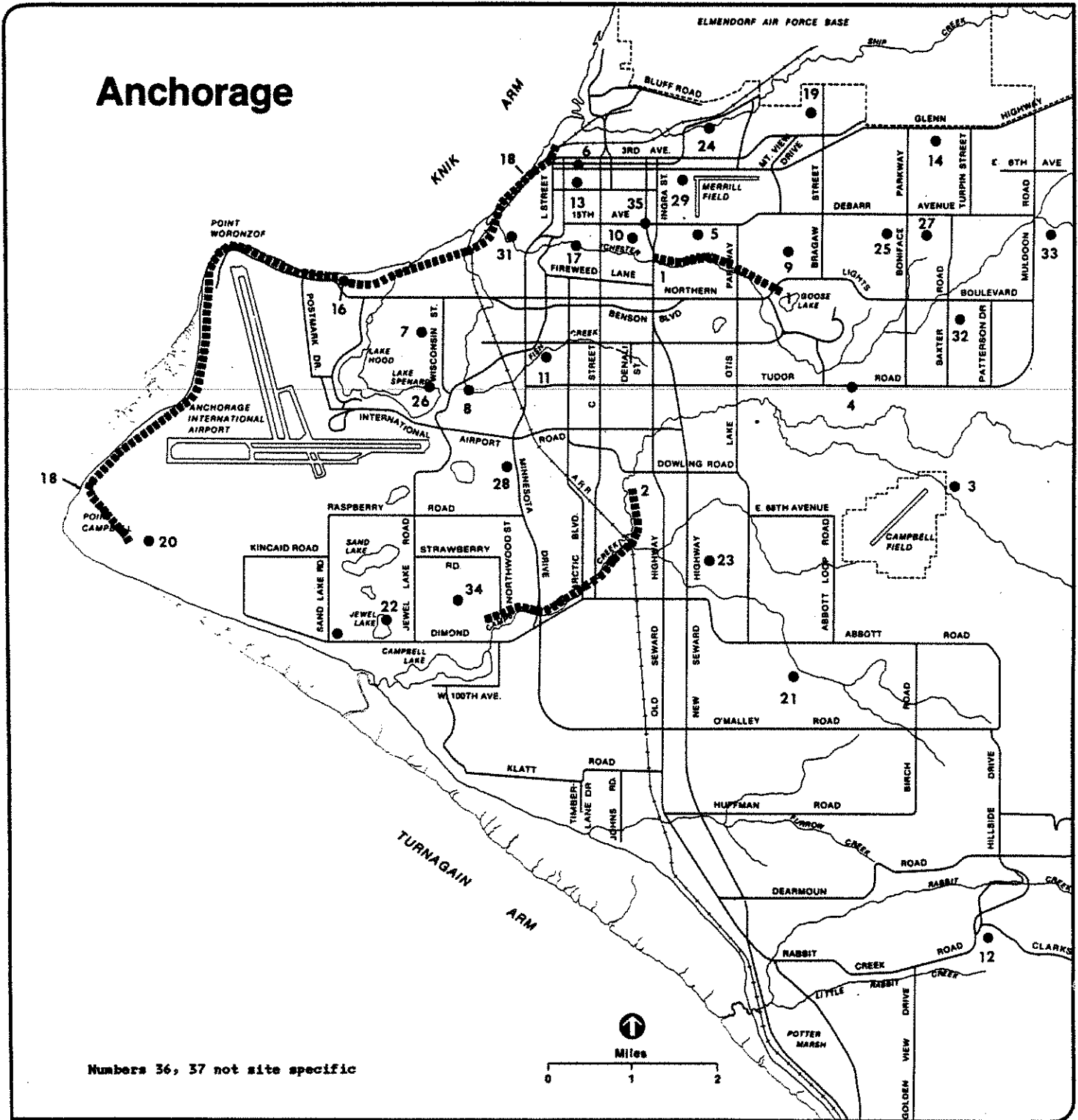
9		
1996	1	PARK MAINTENANCE SHOP
1996	2	TIMBERLANE PARK
1996	3	VALLEY STREET PARK
1996	4	STONEGATE PARK
1996	5	TAKU SCHOOL PARK
1996	6	GOVERNMENT HILL PARKS
1996	7	PATTERSON STREET PARK
1996	8	TURPIN PARK
1996	9	TUDDOR ROAD PEDESTRIAN CROSSING
1996	10	NADINE PARK
1996	11	GLADYS WOOD PARK
1996	12	CENTENNIAL PARK
1996	13	GOOSE LAKE PARK
1996	14	SPRINGER PARK
1996	15	GOVERNMENT HILL BLUFF TRAIL

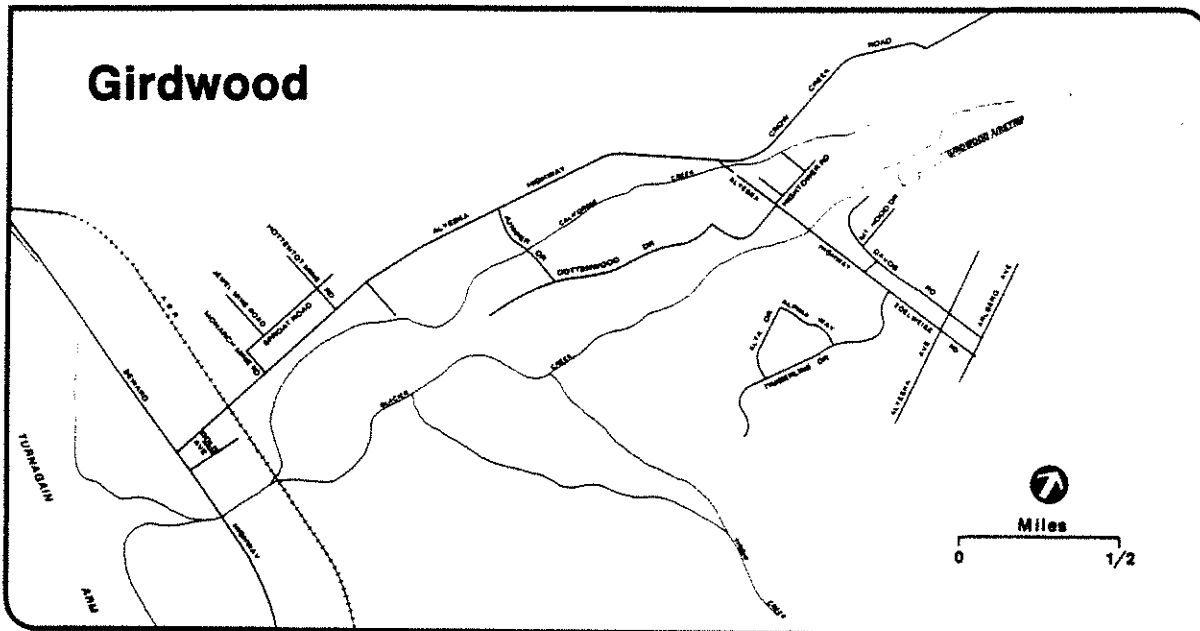
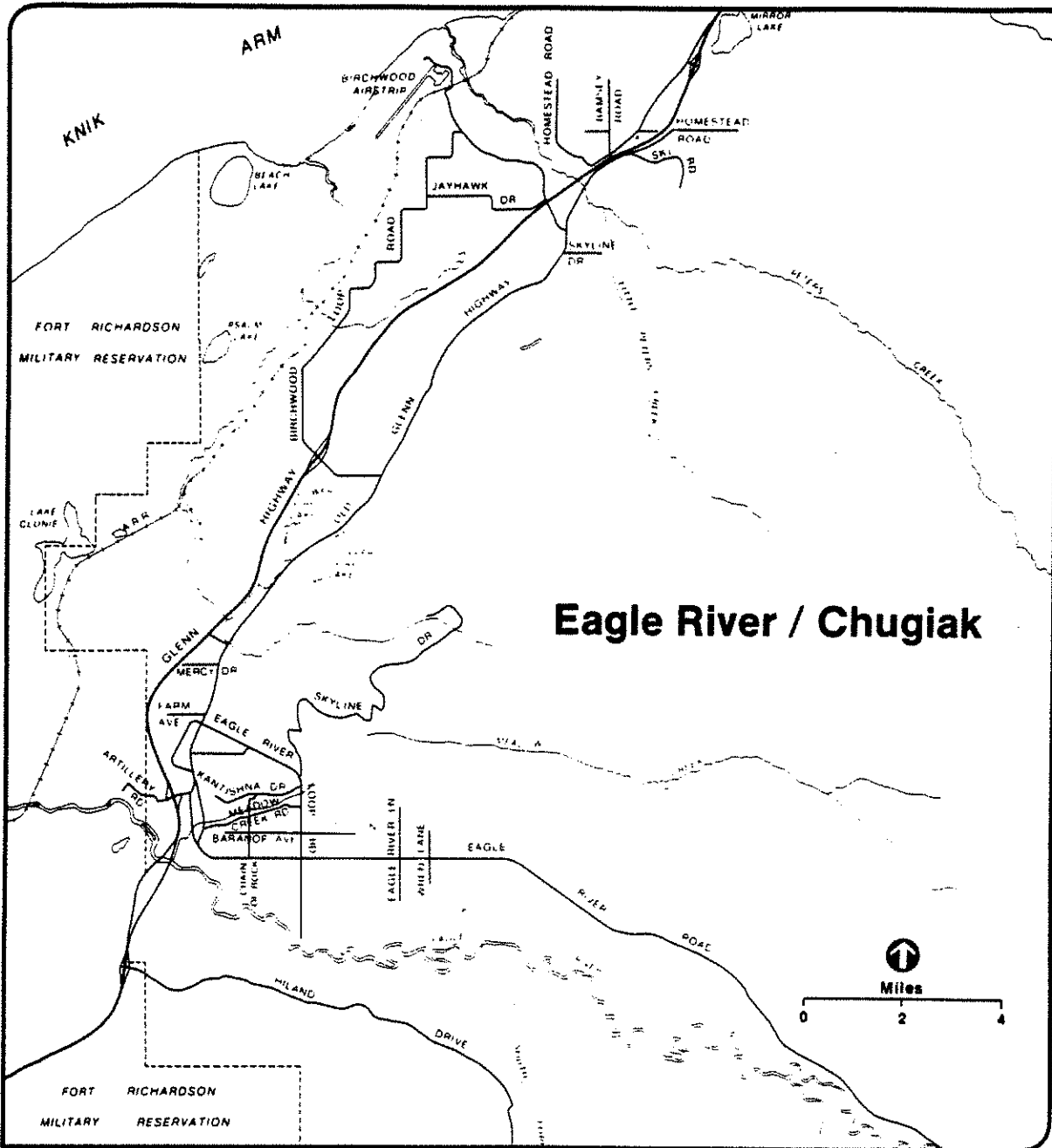
15		

END OF REPORT

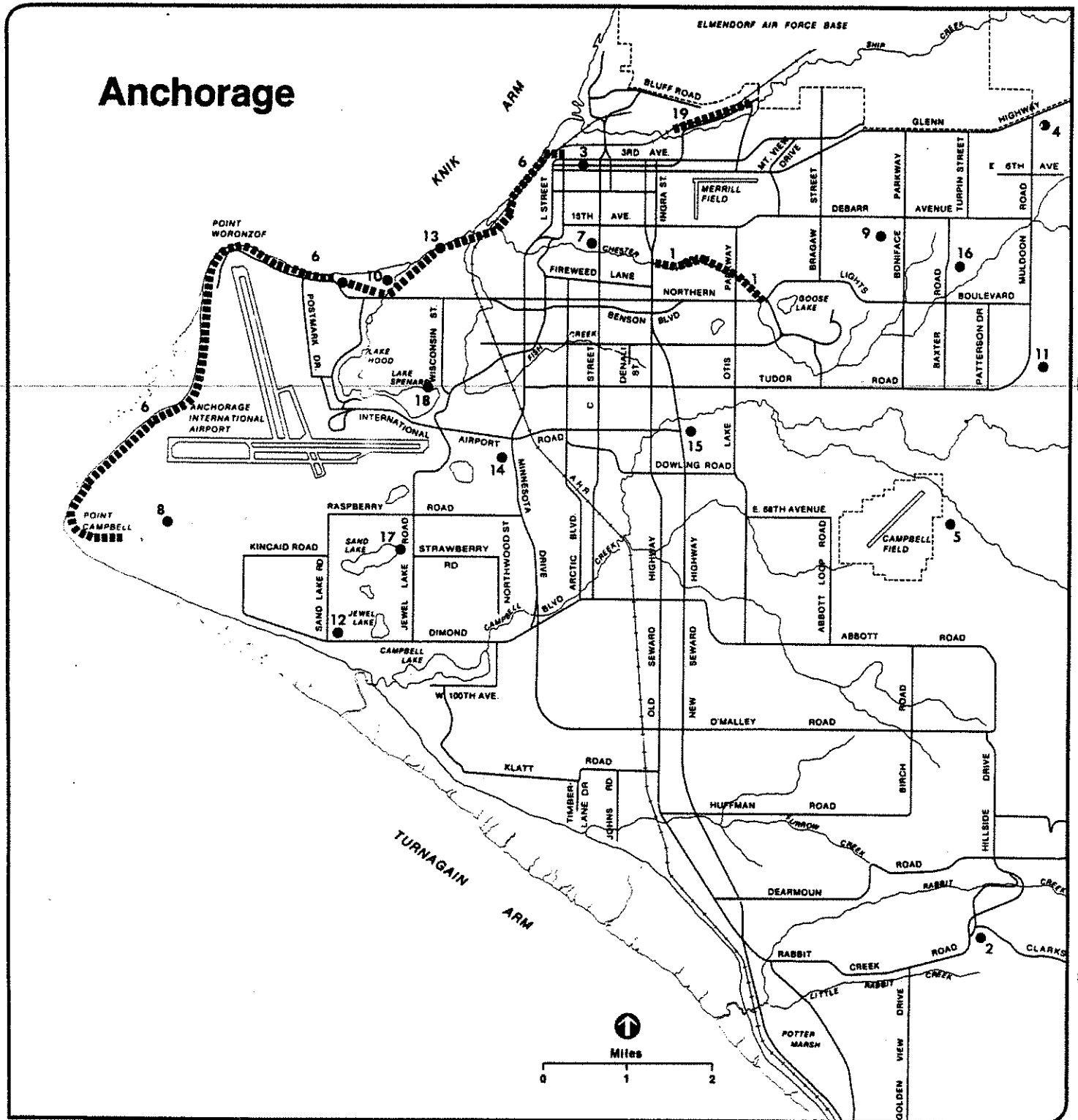
Park and Trail Development (1991)

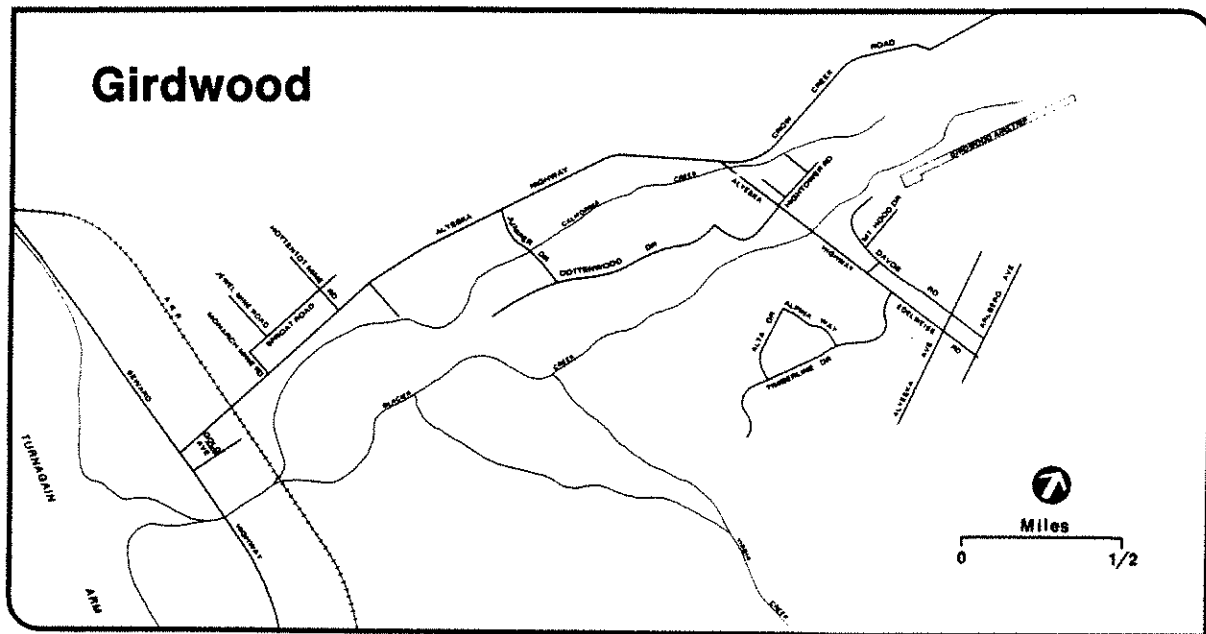
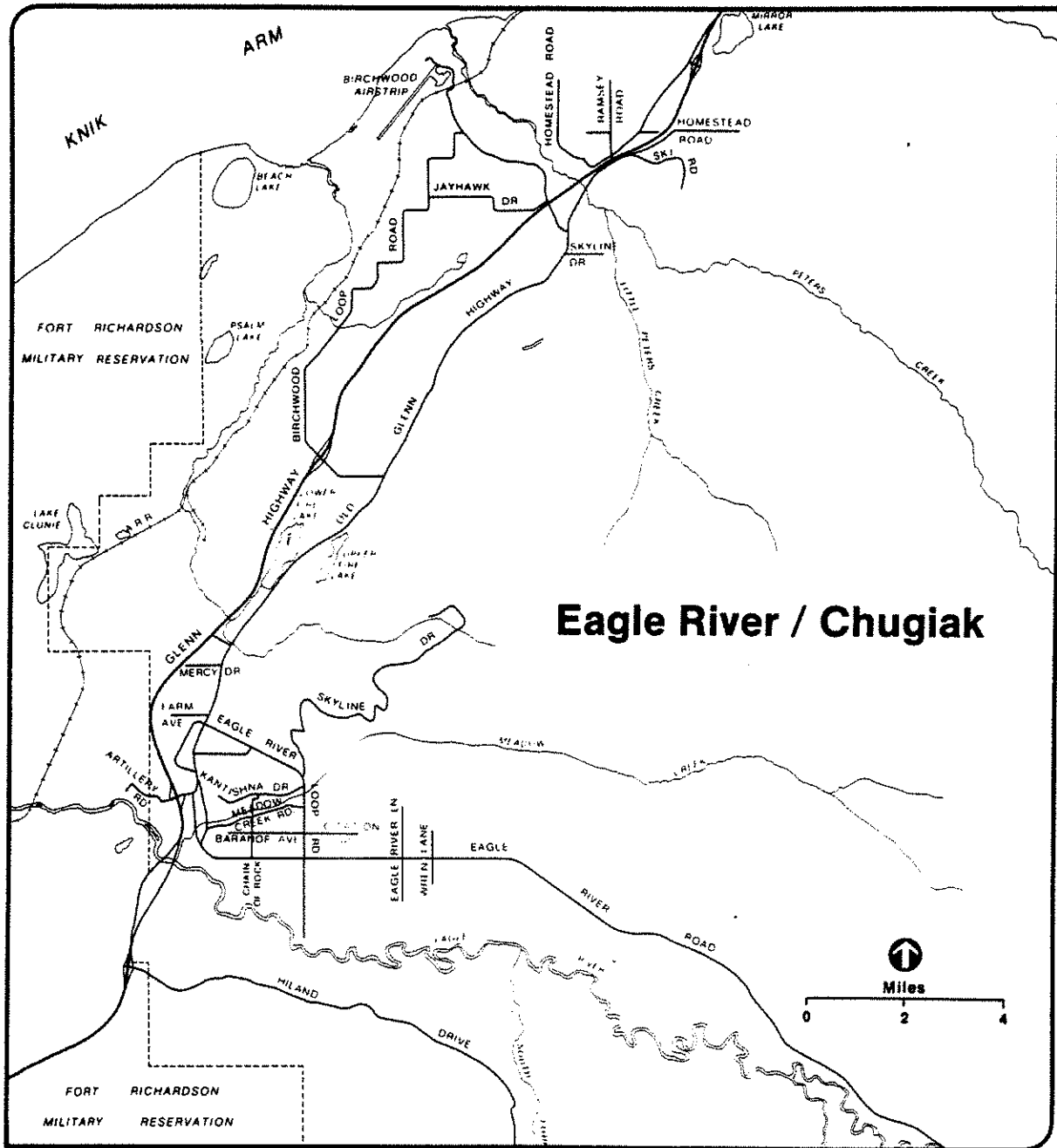
Anchorage





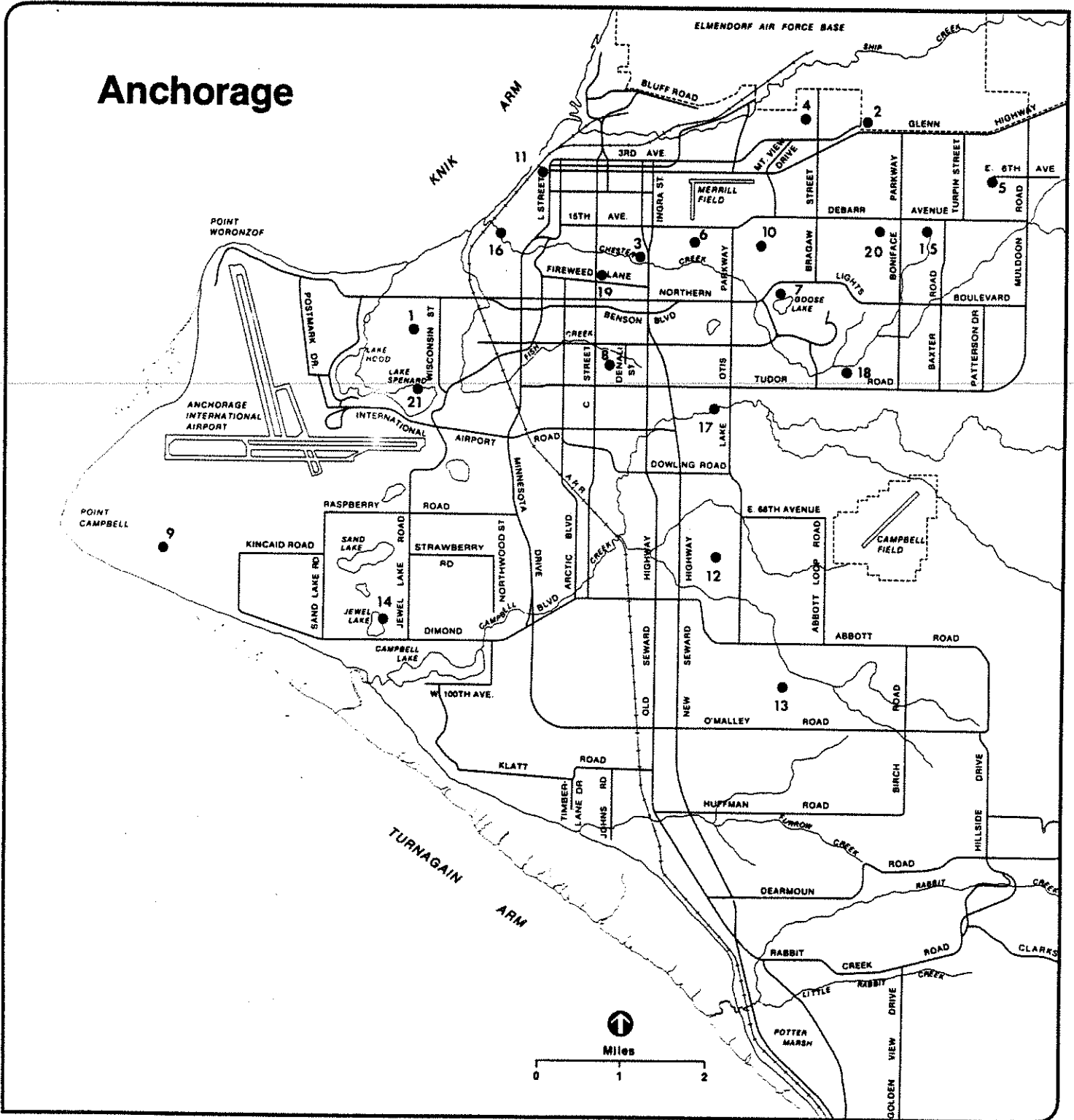
Park and Trail Development (1992)

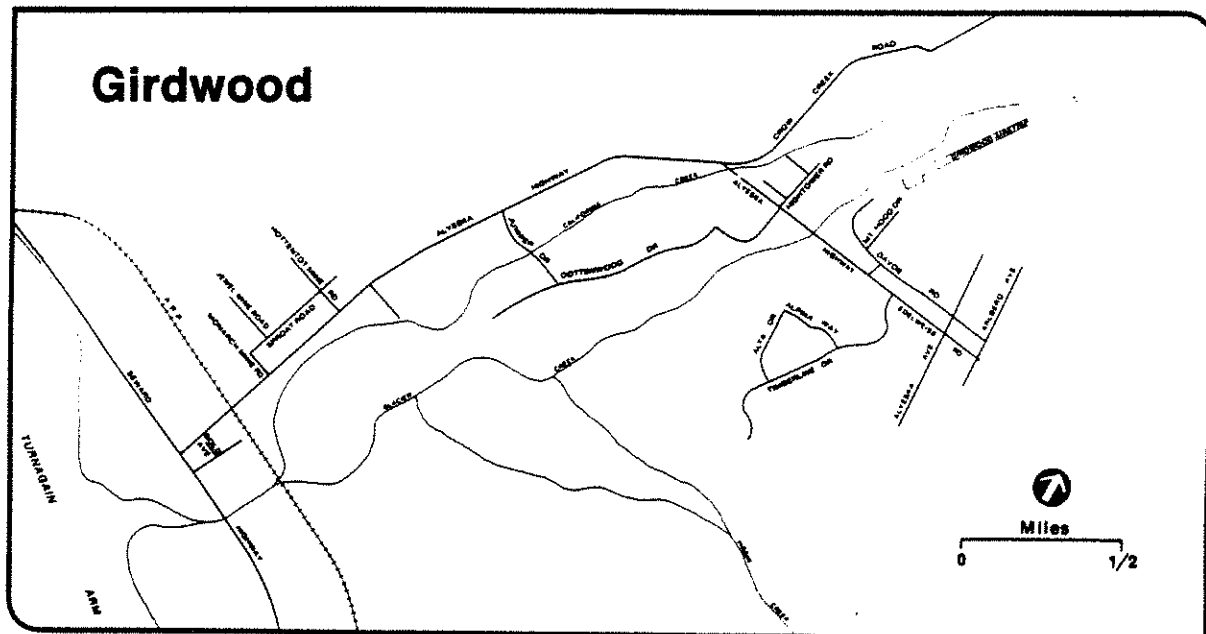
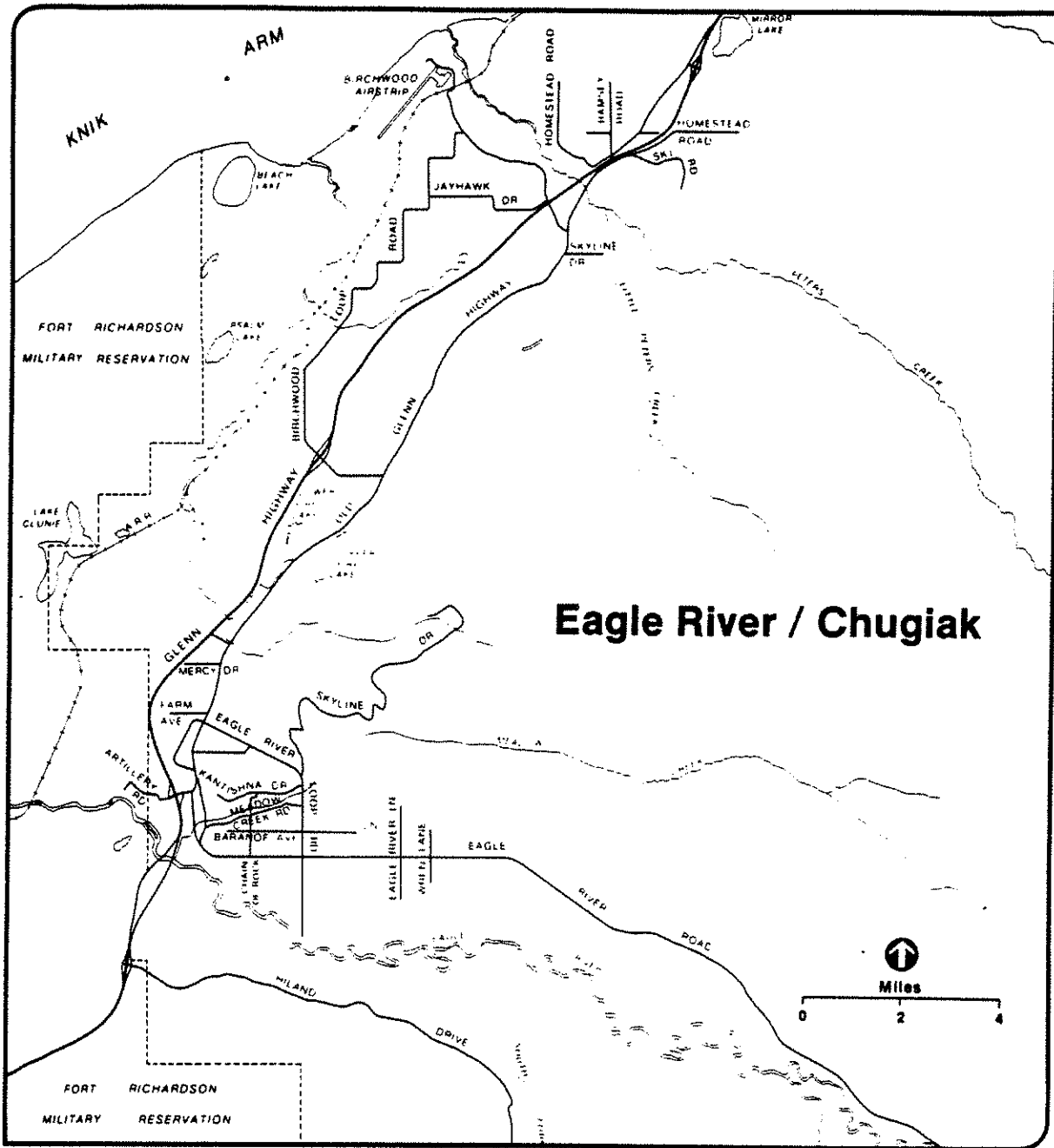




Park and Trail Development (1993)

Anchorage





Park and Trail Development (1994 - 96)

