

# **PUBLIC WORKS**

MUNICIPALITY OF ANCHORAGE  
PUBLIC WORKS

Department Goal:

The goal of the Department of Public Works is to establish and maintain efficient transportation and drainage systems which accommodate the public needs with a minimum negative impact on the community. This is being accomplished through development of a transportation network plan to move people and goods from one point to another while optimizing time, cost, and safety, and a drainage network plan to pick up and transport drainage runoff across the Municipality while minimizing potential flooding and maximizing public safety. The Public Works Capital Improvement Program is an integrated planning and funding approach toward identifying and implementing those transportation and drainage plans. The goal of the Department is also to ensure that the natural environment is enhanced, maintained, and protected by establishing high quality standards for the protection of soil, vegetation, and water with appropriate surveillance and enforcement of these standards. Projects are chosen on the basis of recommendations of existing plans and studies, as well as by impacts on public safety and operations and maintenance costs, and input from community councils the public, and staff.

Roadway Improvements:

The Roadway Improvement program is an integrated planning and funding approach to transportation needs in Anchorage, which includes both Municipal roads, and the State regional highway system. This program includes projects such as new roads, road reconstruction, asphalt overlays, and chip seals of existing roads. Plans and studies used for project selection include the Comprehensive Development Plan, Official Streets and Highways Plan and Transportation Improvement System. Additionally, many streets have been chosen for inclusion in the Capital Improvement Program on the basis of plans cooperatively developed by the Municipality and the State, and adopted by the Anchorage Metropolitan Area Transportation Study and Technical Policy Committees. The highest priority for construction or improvement of major arterial and collector streets is based on service needs of the majority of the community. Construction and improvement of residential streets will be done as funding is available.

Requested funding in the 1991-1996 CIP is \$25,680,000 in Bond funding and \$305,007,000 in State Grant funding.

MUNICIPALITY OF ANCHORAGE  
PUBLIC WORKS

Safety Improvements:

The Safety Improvement Program compliments the Roadway Improvement Program by identifying projects which improve the safety and efficiency of vehicular and pedestrian movement throughout the Municipality. This program includes projects such as signalization, intersection channelization, illumination, walkways, signage, and striping. Studies used for project selection include traffic studies, accident reports and Hazardous Route Reports.

Requested funding in the 1991-1996 CIP is \$11,215,000 in Bond funding and \$5,263,000 in State Grant funding.

Drainage Collection:

The Drainage Collection Program is an integrated planning and funding approach to the drainage needs in Anchorage. This program includes projects such as drainage studies, storm trunks, storm drains, culverts and creek improvements. Existing plans and studies used in project selection include Storm Drainage Studies, Flood Plain Reports, the Areawide Water Quality Management Plan.

Requested funding in the 1991-1996 CIP is \$19,005,000 in Bond funding and \$22,290,000 in State Grant funding.

Drainage Treatment:

The Drainage Treatment Program compliments the Drainage Collection Program by identifying projects which will enhance, maintain, and protect the natural environment as the Drainage Collection System is further developed. This program includes projects such as Oil and Grease Separators, Sedimentation Basins, and Environmental Protection improvements on Snow Disposal Sites. Plans and studies used for project selection include Storm Drainage Studies and the Areawide Water Quality Management Plan.

Requested funding in the 1991-1996 CIP is \$15,990,000 in Bond funding and \$23,750,000 in State Grant funding.

1991-1996 CAPITAL IMPROVEMENT PROGRAM  
PUBLIC WORKS  
PRIORITY LIST

YEAR	TITLE	PROGRAM	DEPT PRTY	TOTAL FUNDING REQUEST
1991	WINDEMERE SUBDIVISION AREA (PHASE IV)	G	1	1,100
1991	AIRPORT HTS ELEMENTARY SCHOOL AREA	G	2	250
1991	NORTHERN LIGHTS ELEMENTARY SCHOOL AREA	G	3	250
1991	LAKE OTIS PKWY - O'MALLEY RD TO CHINOOK AVE	G	4	2,700
1991	ROAD AND DRAINAGE SYSTEM REHABILITATION	G	5	5,200
1991	ASSESSMENT DISTRICTS	G	6	500
1991	WICKERSHAM PARK SUBDIVISION AREA	G	7	400
1991	LAKESHORE DR - AERO AVE TO WISCONSIN ST	G	8	250
1991	15TH AVE - L ST TO C ST	G	9	150
1991	PIERCE SUBDIVISION AREA (72ND, 73RD, PAPAGO)	G	10	350
1991	PROVIDENCE DR - LAKE OTIS PKWY TO UAA DR	G	11	180
1991	AUGUSTINE DR - NORTHERN LIGHTS BLVD TO TOBUK	G	12	60
1991	KNIGHTS WAY - WESLEYAN DR TO WESLEYAN WAY	G	13	550
1991	BLACKBERRY ST - 86TH AVE TO 88TH AVE	G	14	280
1991	16TH AVE - BEAVER PL TO PATTERSON ST	G	15	200
1991	TYONE CT - LAKE GEORGE DR TO SUSITNA	G	16	200
1991	CHANDALAR DR - 20TH AVE TO LAKE GEORGE DR	G	17	200
1991	20TH AVE - CHANDALAR DR TO MULDOON RD	G	18	300
1991	AMATS ALTERNATIVE CORRIDOR STUDY	G	19	1,200
1991	LAKE OTIS PKWY (PHASE IV) - 66TH AVE TO	G	20	12,300
1991	36TH AVE - ARCTIC BLVD TO SPENARD RD	G	21	4,800
1991	ARCTIC BLVD AT CAMPBELL CREEK	G	22	5,500
1991	ARCTIC BLVD - RASPBERRY RD TO DIMOND BLVD	G	23	4,000
1991	41ST AVE AND LYNN DR - CHECKMATE DR TO	G	24	470
1991	ROVENNA ST - 70TH AVE TO 76TH AVE	G	25	600
1991	LORE RD (76TH AVE) - NEW SEWARD HWY TO LAKE	G	26	350
1991	GEORGE BELL CIR - JARVI DR TO END	G	27	350
1991	GIRDWOOD RSA	G	28	500
1991	I ST AND L ST - 3RD AVE TO 15TH AVE	G	29	1,500
1991	WISCONSIN ST - NORTHERN LIGHTS BLVD TO 43RD	G	30	4,400
1991	NORTH POINT DR - JEWEL LAKE RD WEST TO DEAD	G	31	700
1991	MACINNES ST - 36TH AVE TO TUDOR RD	G	32	2,000
1991	HILLCREST DR - FOREST PARK DR TO SPENARD RD	G	33	370
1991	INDUSTRY WAY - OLD SEWARD HWY TO HUFFMAN RD	G	34	160
1991	DISTRICT 7 LRSA	G	35	900
1991	DISTRICT 8 LRSA	G	36	900
1991	DISTRICT 14 LRSA	G	37	400
1991	DISTRICT 15 ERRSA - REHAB	G	38	500
1991	DISTRICT 15 ERRRSA	G	39	7,120
1991	HOLLYWOOD DR - LOOP RD TO IVY ST	G	40	180
1991	BRAGAW ST - HUFFMAN RD TO DEARMOUN RD	G	41	3,900
1991	HILAND RD (PHASE II) - MILE POST 3.7 TO 3.8	G	42	827
1991	BAXTER ROAD - NORTHERN LIGHTS BLVD TO TUDOR	G	43	5,200
1991	STRAWBERRY RD - JEWEL LAKE TO NORTHWOOD DR	G	44	4,300
1991	NORTHWOOD DR - 88TH AVE TO DIMOND BLVD	G	45	300

CATEGORY KEY: G = Roadway Improvements  
H = Safety Improvements  
I = Drainage - Collection  
J = Drainage - Treatment

1991-1996 CAPITAL IMPROVEMENT PROGRAM  
PUBLIC WORKS  
PRIORITY LIST

YEAR	TITLE	PROGRAM	DEPT PRTY	TOTAL FUNDING REQUEST
1991	LAKE OTIS PKWY - TUDOR RD TO 66TH AVE	G	46	2,500
1991	NORTHERN LIGHTS BLVD - AERO AVE TO WISCONSIN	G	47	400
1991	68TH AVE - LAKE OTIS PKWY TO ABBOTT LOOP RD	G	48	500
1991	DEARMOUN RD - WESTWIND DR TO BRAGAW ST	G	49	350
1991	FIRE ISLAND FEASIBILITY AND ACCESS STUDY	G	50	1,350
1991	HILAND RD (PHASE III) - FIRE STATION TO	G	51	540
1991	KLATT RD - C ST TO SOUTHPORT DR	G	52	3,400
1991	NEWELL ST - GLENN HIGHWAY FRONTAGE RD TO END	G	53	90
1991	ARCTIC BLVD AT DOWLING RD	H	1	30
1991	ANCHORAGE SIGNAL SYSTEM UPGRADE	H	2	450
1991	2ND AVE - E ST TO 1ST AVE	H	3	300
1991	FIREWEED LN AT DENALI ST	H	4	80
1991	JUNIPER ST - KLATT RD TO KLATT ELEMENTARY	H	5	30
1991	TRANSIT IMPROVEMENTS	H	6	100
1991	LAKE OTIS PKWY - TRADEWIND DR TO RABBIT	H	7	50
1991	ROVENNA ST - 72ND AVE TO 76TH AVE	H	8	100
1991	EAGLE RIVER AREA UPGRADE	H	9	200
1991	MEADOW CREEK DR - CHAIN OF ROCK ST TO OLD	H	10	220
1991	NORTHERN LIGHTS BLVD, SAFETY LIGHTS	H	11	13
1991	STORMY PLACE AND DIAMOND BLVD	H	12	20
1991	FISH CREEK - MCRAE RD TO SPENARD RD	I	1	500
1991	SAND LAKE DRAINAGE	I	2	400
1991	97TH AVE (PHASE III) ROVENNA ST TO ARCTIC	I	3	550
1991	PLEASANT VALLEY AND KOBUK AREA (PHASE II)	I	4	500
1991	88TH AVE AND HARTZELL RD AREA	I	5	1,200
1991	HOOD CREEK FLOOD CONTROL	I	6	500
1991	CHESTER CREEK AT MERRILL FIELD	I	7	200
1991	LITTLE CAMPBELL CREEK - SOUTH FORK AT 84TH	I	8	170
1991	MINERVA WAY AREA	I	9	450
1991	18TH AVE - COLUMBINE ST TO NORENE ST	I	10	350
1991	M ST - 15TH AVE TO NORTH END	I	11	220
1991	HILLSIDE DRAINAGE STUDY (PHASE II)	I	12	300
1991	HOOD CREEK BYPASS	I	13	600
1991	HEAT TAPE UPGRADES	I	14	200
1991	FISH CREEK - NORTHWOOD DR TO 36TH AVE	I	15	600
1991	WESLEYAN AND HILLS DR AREA	I	16	800
1991	19TH AVE - COLUMBINE ST TO NORENE ST	I	17	400
1991	LOWER HILLSIDE AREA	I	18	2,000

CATEGORY KEY: G = Roadway Improvements  
H = Safety Improvements  
I = Drainage - Collection  
J = Drainage - Treatment

1991-1996 CAPITAL IMPROVEMENT PROGRAM  
PUBLIC WORKS  
PRIORITY LIST

YEAR	TITLE	PROGRAM	DEPT PRTY	TOTAL FUNDING REQUEST
1991	BAXTER BOG AT TOLHURST CT	J	1	250
1991	97TH AVE AND C ST AREA	J	2	200
1991	SAND LAKE AT CARAVELLE DR	J	3	150
1991	OTIS LAKE AT STANFORD DR	J	4	150
1991	PLEASANT VALLEY AND KOBUK AREA	J	5	640
1991	HILAND RD AREA	J	6	400
1991	NEW SEWARD HWY FRONTAGE ROAD AND DIMOND BLVD	J	7	1,700
1991	BAXTER BOG AT LUNAR DR	J	8	150
1991	SHIP CREEK AT E ST	J	9	150
1991	ESSEX SQUARE AREA	J	10	1,000
1991	FISH CREEK AT MINNESOTA DR	J	11	150
1991	SHIP CREEK AT C ST	J	12	300
1991	BAYSHORE LAKE	J	13	200
				102,950
1992	3RD AVE - L ST TO E ST	G	1	250
1992	ROAD AND DRAINAGE SYSTEM REHABILITATION	G	2	2,500
1992	ASSESSMENT DISTRICTS	G	3	500
1992	88TH AVE - HARTZELL RD TO LAKE OTIS PKWY	G	4	200
1992	HARVARD AVE - LOOP ST TO ANDERSON ST	G	5	350
1992	OCEAN VIEW ELEMENTARY SCHOOL AREA	G	6	250
1992	36TH AVE AND C ST AREA	G	7	250
1992	BRINK SUBDIVISION AREA	G	8	920
1992	ARLENE ST - 88TH AVE TO DIMOND BLVD	G	9	200
1992	HIGH VIEW DR - OCEANVIEW DR TO OCEANVIEW DR	G	10	350
1992	HOLLY ST, DUNKIRK DR AND WARFIELD PL	G	11	500
1992	WICKERSHAM PARK SUBDIVISION AREA	G	12	300
1992	NORA DR - OCEANVIEW DR TO BOUNTY DR	G	13	200
1992	PATTERSON ST - NORTHERN LIGHTS BLVD TO TUDOR	G	14	350
1992	40TH AVE - A ST TO DENALI ST	G	15	200
1992	36TH AVE - PATTERSON ST TO MULDOON RD	G	16	300
1992	BRAGAW ST - ABBOTT RD TO O'MALLEY RD	G	17	400
1992	LANG ST - KLATT RD TO O'MALLEY RD	G	18	150
1992	DENALI ST - 40TH AVE TO TUDOR RD	G	19	200
1992	NORTH POINT DR - BLACKBERRY ST TO JEWEL LAKE	G	20	500
1992	VICTOR RD - DIMOND BLVD TO 100TH AVE	G	21	200
1992	4TH AVE - C ST TO GAMBELL ST	G	22	650
1992	METEOR CT - LUNAR DR TO END	G	23	230

CATEGORY KEY: G = Roadway Improvements  
H = Safety Improvements  
I = Drainage - Collection  
J = Drainage - Treatment

1991-1996 CAPITAL IMPROVEMENT PROGRAM  
PUBLIC WORKS  
PRIORITY LIST

YEAR	TITLE	PROGRAM	DEPT PRTY	TOTAL FUNDING REQUEST
1992	6TH AVE - L ST TO KARLUK	G	24	1,000
1992	LAKESHORE DR - AERO AVE TO WISCONSIN ST	G	25	1,700
1992	LORE RD (76TH AVE) - NEW SEWARD HWY TO LAKE	G	26	2,500
1992	UAA DR - NORTHERN LIGHTS BLVD TO PROVIDENCE	G	27	500
1992	NORTHERN LIGHTS BLVD - AERO AVE TO WISCONSIN	G	28	5,600
1992	5TH AVE - L ST TO KARLUK ST	G	29	1,000
1992	GIRWOOD RSA	G	30	500
1992	DISTRICT 7 LRSA	G	31	900
1992	DISTRICT 8 LRSA	G	32	900
1992	DISTRICT 14 LRSA	G	33	400
1992	DISTRICT 15 ERRRSA	G	34	5,000
1992	TALL SPRUCE DR - RASPBERRY RD TO CARAVELLE DR	G	35	320
1992	NORTHERN LIGHTS BLVD - AIRCRAFT DR TO AERO	G	36	650
1992	68TH AVE - LAKE OTIS PKWY TO ABBOTT LOOP RD	G	37	5,000
1992	54TH AVE - ARCTIC BLVD TO EAST END	G	38	525
1992	DEARMOUN RD - WESTWIND DR TO BRAGAW ST	G	39	2,000
1992	HUFFMAN RD - BIRCH RD TO HILLSIDE DR	G	40	200
1992	NORTHWOOD DR - 88TH AVE TO DIMOND BLVD	G	41	6,000
1992	DISTRICT 15 ERRSA - 50/50 MATCH	G	42	1,500
1992	NEWELL ST - GLENN HIGHWAY FRONTAGE RD TO END	G	43	300
1992	ANCHORAGE SIGNAL SYSTEM UPGRADE	H	1	450
1992	MINNESOTA DR AT NORTHERN LIGHTS BLVD	H	2	400
1992	HUFFMAN RD AT BRANDON ST	H	3	550
1992	32ND AVE AND MCKENZIE DR	H	4	50
1992	AIRPORT HEIGHTS DR AND GLENN HWY	H	5	150
1992	WILLIAMS ST - 36TH AVE SOUTH TO ALLEY	H	6	35
1992	BRAGAW ST AT PROVIDENCE DR	H	7	200
1992	SMALDON ST - 69TH AVE TO ALLEY PEDESTRIAN	H	8	50
1992	EAGLE RIVER AREA UPGRADE	H	9	200
1992	TUDOR RD AT TUDOR CENTER DR	H	10	400
1992	BRAGAW ST - O'MALLEY RD TO HUFFMAN RD	H	11	450
1992	97TH AVE (PHASE IV) - ARCTIC BLVD TO KING ST	I	1	600
1992	HOOD CREEK FLOOD CONTROL	I	2	400
1992	LAKE OTIS INDUSTRIAL CENTER AREA (PHASE I)	I	3	500
1992	12TH AVE - WEST END TO TURPIN	I	4	180
1992	CHESTER CREEK - LAGOON TO ARCTIC BLVD	I	5	150
1992	FISH CREEK - NORTHWOOD DR TO 36TH AVE	I	6	400
1992	LITTLE CAMPBELL CREEK - NORTH FORK AT OLD	I	7	135
1992	RIO GRANDE - LAKE OTIS PKWY TO HACIENDA DR	I	8	250

CATEGORY KEY: G = Roadway Improvements  
H = Safety Improvements  
I = Drainage - Collection  
J = Drainage - Treatment

1991-1996 CAPITAL IMPROVEMENT PROGRAM  
PUBLIC WORKS  
PRIORITY LIST

YEAR	TITLE	PROGRAM	DEPT PRTY	TOTAL FUNDING REQUEST
1992	72ND AVE - BAILEY DR TO SAND LAKE RD	I	9	450
1992	CREEKSIDE PARK ADD 1 AREA	I	10	200
1992	FURROW CREEK - MOUTH TO OLD SEWARD HIGHWAY	I	11	150
1992	LITTLE CAMPBELL CREEK - SOUTH FORK AREA	I	12	200
1992	HEAT TAPE UPGRADES	I	13	200
1992	88TH AVE - WINCHESTER ST TO SOUTH CIRCLE DR	I	14	1,100
1992	LOWER HILLSIDE AREA	I	15	2,000
1992	WESTCHESTER LAGOON	I	16	200
1992	CHESTER CREEK AT MERRILL FIELD	I	17	1,000
1992	CHESTER CREEK AT ARCTIC BLVD - SOUTH SIDE	J	1	150
1992	CHESTER CREEK AT EAGLE ST	J	2	150
1992	97TH AVE AND C ST AREA	J	3	600
1992	SHIP CREEK AT TRADE CENTER	J	4	150
1992	100TH AVE AND C ST AREA	J	5	250
1992	SHIP CREEK - MOUTH TO MILITARY BOUNDRY	J	6	100
1992	SHIP CREEK AT POST RD	J	7	150
1992	HILLSTRAND POND	J	8	250
1992	OIL AND GREASE SEPARATOR UPGRADES	J	9	650
1992	COMMERCIAL DR AND VIKING DR AREA	J	10	250
1992	EAST DIMOND AREA	J	11	700
				60,895
1993	KLATT RD - C ST TO OLD SEWARD HWY	G	1	350
1993	DENALI ELEMENTARY SCHOOL AREA	G	2	250
1993	ROAD AND DRAINAGE SYSTEM REHABILITATION	G	3	2,500
1993	ASSESSMENT DISTRICTS	G	4	500
1993	BROADMOOR ESTATES SUBDIVISION AREA	G	5	600
1993	WONDER PARK ELEMENTARY SCHOOL AREA	G	6	250
1993	WEST BLUFF DR - OCEAN DOCK RD TO BROWN ST	G	7	100
1993	4TH AVE AND BOLIN ST - CHERRY ST TO DUBEN AVE	G	8	400
1993	35TH AVE - WISCONSIN ST TO TURNAGAIN BLVD	G	9	150
1993	MCRAE RD - TURNAGAIN BLVD TO SPENARD	G	10	200
1993	BAXTER RD - 20TH AVE TO NORTHERN LIGHTS BLVD	G	11	150
1993	HUFFMAN RD - TIMBERLANE DR TO JOHN'S RD	G	12	500
1993	INDEPENDENCE DR - COLONY LP TO O'MALLEY RD	G	13	500
1993	TIMBERLANE DR - KLATT RD TO HUFFMAN RD	G	14	220
1993	3RD AVE - L ST TO E ST	G	15	1,500
1993	DEVONSHIRE SUBDIVISION AREA	G	16	1,500

CATEGORY KEY: G = Roadway Improvements  
H = Safety Improvements  
I = Drainage - Collection  
J = Drainage - Treatment



1991-1996 CAPITAL IMPROVEMENT PROGRAM  
PUBLIC WORKS  
PRIORITY LIST

YEAR	TITLE	PROGRAM	DEPT PRTY	TOTAL FUNDING REQUEST
1993	KING ST - DIMOND BLVD TO 92ND AVE	G	17	300
1993	OTTER PL - 16TH AVE TO SHERWOOD AVE	G	18	500
1993	VICTOR RD - DIMOND BLVD TO 100TH AVE	G	19	1,700
1993	WAGNER ESTATES SUBDIVISION AREA	G	20	600
1993	ARLENE ST - 88TH AVE TO DIMOND BLVD	G	21	1,500
1993	GIRDWOOD RSA	G	22	500
1993	DISTRICT 7 LRSA	G	23	900
1993	DISTRICT 8 LRSA	G	24	900
1993	DISTRICT 14 LRSA	G	25	400
1993	36TH AVE - PATTERSON ST TO MULDOON RD	G	26	2,000
1993	DISTRICT 15 ERRSA	G	27	5,000
1993	40TH AVE - A ST TO DENALI ST	G	28	2,500
1993	88TH AVE - HARTZELL RD TO LAKE OTIS PKWY	G	29	2,000
1993	ARCTIC BLVD - DIMOND BLVD TO 92ND AVE	G	30	300
1993	BIRCH RD - ABBOTT RD TO O'MALLEY RD	G	31	400
1993	BRAGAW ST - ABBOTT RD TO O'MALLEY RD	G	32	3,500
1993	PATTERSON ST - NORTHERN LIGHTS BLVD TO TUDOR	G	33	3,200
1993	UAA DR - NORTHERN LIGHTS BLVD TO PROVIDENCE	G	34	2,500
1993	WHITNEY RD - OCEAN DOCK RD TO POST RD	G	35	500
1993	92ND AVE - KING ST TO OLD SEWARD HWY	G	36	500
1993	DENALI ST - 40TH AVE TO TUDOR RD	G	37	2,100
1993	HUFFMAN RD - BIRCH RD TO HILLSIDE DR	G	38	8,000
1993	NORTHERN LIGHTS BLVD - AIRCRAFT DR TO AERO	G	39	4,000
1993	NORTHERN LIGHTS BLVD - POSTMARK DR TO	G	40	800
1993	53RD AVE - ARCTIC BLVD TO EAST END	G	41	525
1993	DISTRICT 15 ERRSA - 50/50 MATCH	G	42	1,000
<hr/>				
1993	SOUTH ANCHORAGE SIGNAL SYSTEM CONNECTION	H	1	150
1993	ANCHORAGE SIGNAL SYSTEM UPGRADE	H	2	500
1993	16TH AVE - LAKE OTIS PKWY TO SUNRISE DR	H	3	50
1993	13TH AVE AND INGRA ST	H	4	300
1993	CRANBERRY ST - RASPBERRY RD TO 71ST AVE	H	5	100
1993	DEBARR RD AT BRAGAW ST	H	6	750
1993	DEBARR RD AT MULDOON RD	H	7	300
1993	MCKENZIE DR - CHALLENGER CIR TO 32ND AVE	H	8	20
1993	100TH AVE AT VICTOR RD	H	9	300
1993	BRAGAW ST AT NORTHERN LIGHTS BLVD	H	10	300
1993	ABBOTT RD AT ABBOTT LOOP RD	H	11	150
1993	ARCTIC BLVD AT RASPBERRY RD	H	12	300
1993	LAKE GEORGE DR AT AUGUSTINE DR	H	13	200
1993	LAKE OTIS PKWY AT 84TH AVE	H	14	200

CATEGORY KEY: G = Roadway Improvements  
H = Safety Improvements  
I = Drainage - Collection  
J = Drainage - Treatment

1991-1996 CAPITAL IMPROVEMENT PROGRAM  
PUBLIC WORKS  
PRIORITY LIST

YEAR	TITLE	PROGRAM	DEPT PRTY	TOTAL FUNDING REQUEST
1993	O'BRIEN ST - 64TH AVE TO 68TH AVE	I	1	660
1993	97TH AVE (PHASE V) - KING ST TO ALASKA RAIL-	I	2	600
1993	LAKE OTIS INDUSTRIAL CENTER AREA (PHASE I)	I	3	500
1993	FURROW CREEK AT CLIPPERSHIP CIR.	I	4	100
1993	FURROW CREEK AT JOHN'S RD	I	5	100
1993	GAMBELL ST - 112TH AVE TO KLATT RD	I	6	200
1993	O'MALLEY RD - NEW SEWARD HWY TO CANGE ST	I	7	600
1993	WESTCHESTER LAGOON	I	8	1,000
1993	HEAT TAPE UPGRADES	I	9	200
1993	LOWER HILLSIDE AREA	I	10	1,000
1993	CHESTER CREEK AT MERRILL FIELD	I	11	1,000
1993	SAND LAKE AT SPORTSMAN DR	J	1	150
1993	FISH CREEK AT WILLOW ST	J	2	200
1993	SHIP CREEK WEST OF C ST	J	3	300
1993	CHESTER CREEK AT C ST - SOUTH SIDE	J	4	150
1993	CHESTER CREEK AT A STREET	J	5	150
1993	CHESTER CREEK AT BUNKER ST	J	6	150
1993	FISH CREEK AT IOWA DR	J	7	150
1993	BAXTER BOG AT TAYSHEE CIR	J	8	150
1993	FISH CREEK AT 34TH AVE AND TURNAGAIN BLVD	J	9	150
1993	OIL AND GREASE SEPARATOR UPGRADES	J	10	650
1993	CAMPBELL CREEK AT C STREET	J	11	1,000
1993	EAST DIMOND AREA	J	12	700
				69,275
1994	ROAD AND DRAINAGE SYSTEM REHABILITATION	G	1	2,500
1994	ASSESSMENT DISTRICTS	G	2	500
1994	BAYSHORE ELEMENTARY SCHOOL AREA	G	3	250
1994	CHRISTENSEN DR - 1ST AVE TO 3RD AVE	G	4	400
1994	MUNAKA VALLEY ELEMENTARY SCHOOL AREA	G	5	250
1994	100TH AVE - ARCTIC BLVD TO KING ST	G	6	300
1994	100TH AVE - MINNESOTA DR TO ARCTIC BLVD	G	7	300
1994	36TH AVE - LOIS DR TO MINNESOTA DR	G	8	150
1994	AERO AVE - COSMOS DR TO LAKESHORE DR	G	9	350
1994	SOUTH ANCHORAGE AREA	G	10	500
1994	KING ST - DIMOND BLVD TO 92ND AVE	G	11	2,500
1994	ARCTIC BLVD - DIMOND BLVD TO 92ND AVE	G	12	1,800
1994	POTTER DR - C ST TO DOWLING RD	G	13	200

CATEGORY KEY: G = Roadway Improvements  
H = Safety Improvements  
I = Drainage - Collection  
J = Drainage - Treatment

1991-1996 CAPITAL IMPROVEMENT PROGRAM  
PUBLIC WORKS  
PRIORITY LIST

YEAR	TITLE	PROGRAM	DEPT PRTY	TOTAL FUNDING REQUEST
1994	RASPBERRY RD - ROVENNA ST TO C ST	G	14	350
1994	WAGNER ESTATES SUBDIVISION AREA	G	15	1,000
1994	KLATT RD - C ST TO OLD SEWARD HWY	G	16	2,500
1994	KING ST - 92ND AVE TO 100TH AVE	G	17	300
1994	ARCTIC BLVD - 92ND AVE TO 100TH AVE	G	18	300
1994	GIRDWOOD RSA	G	19	500
1994	DISTRICT 7 LRSA	G	20	900
1994	DISTRICT 8 LRSA	G	21	900
1994	DISTRICT 14 LRSA	G	22	200
1994	35TH AVE - WISCONSIN ST TO TURNAGAIN BLVD	G	23	1,500
1994	DISTRICT 15 ERRRSA	G	24	5,000
1994	BAXTER RD - 20TH AVE TO NORTHERN LIGHTS BLVD	G	25	1,500
1994	BIRCH RD - ABBOTT RD TO O'MALLEY RD	G	26	4,000
1994	MCRAE RD - TURNAGAIN BLVD TO SPENARD	G	27	2,000
1994	NORTHWOOD DR - SPENARD RD TO INTERNATIONAL	G	28	400
1994	OCEAN DOCK RD - GULL AVE TO A/C COUPLET	G	29	400
1994	POST RD - 3RD AVE TO REEVE BLVD	G	30	500
1994	WHITNEY RD - OCEAN DOCK RD TO POST RD	G	31	3,500
1994	92ND AVE - ARCTIC BLVD TO KING ST	G	32	300
1994	92ND AVE - KING ST TO OLD SEWARD HWY	G	33	5,000
1994	BIRCH RD - O'MALLEY RD TO HUFFMAN RD	G	34	400
1994	RASPBERRY RD - LUCY ST TO SAND LAKE RD	G	35	350
1994	TIMBERLANE DR - KLATT RD TO HUFFMAN RD	G	36	1,000
1994	NORTHERN LIGHTS BLVD - POSTMARK DR TO	G	37	4,800
1994	SPENARD RD AT NORTHWOOD DR	H	1	200
1994	ANCHORAGE SIGNAL SYSTEM UPGRADE	H	2	500
1994	TUDOR RD - BRAGAW ST TO TUDOR CENTER DR	H	3	200
1994	13TH AVE AT A ST	H	4	300
1994	NUNAKA DR - BEAVER ST TO NUNAKA PARK	H	5	60
1994	STRAWBERRY RD AT JEWELL LAKE RD	H	6	250
1994	15TH AVE AT NORENE - 16TH AVE TO SUNRISE DR	H	7	100
1994	DOLINA CIR - 16TH AVE TO REKA DR	H	8	20
1994	SUNFLOWER DR - 30TH AVE TO NORTHERN LIGHTS	H	9	60
1994	TUDOR ELEMENTARY SCHOOL TO NEW SEWARD HWY	H	10	80
1994	ARCTIC BLVD AT FIREWEED LN	H	11	1,500
1994	97TH AVE (PHASE VI) - ALASKA RAILROAD TO	I	1	600
1994	HARVEST CIRCLE AREA	I	2	100
1994	LAKE OTIS INDUSTRIAL CENTER AREA (PHASE I)	I	3	600
1994	LITTLE CAMPBELL CREEK - NORTH FORK AT 68TH	I	4	150

CATEGORY KEY: G = Roadway Improvements  
H = Safety Improvements  
I = Drainage - Collection  
J = Drainage - Treatment

1991-1996 CAPITAL IMPROVEMENT PROGRAM  
PUBLIC WORKS  
PRIORITY LIST

YEAR	TITLE	PROGRAM	DEPT PRTY	TOTAL FUNDING REQUEST
1994	TIKISHLA ST AREA	I	5	190
1994	O'MALLEY RD - NEW SEWARD HWY TO CANGE ST	I	6	500
1994	ROSEMARY ST - 20TH AVE TO CHESTER CREEK	I	7	400
1994	HEAT TAPE UPGRADES	I	8	200
1994	OCEANVIEW DR - ALASKA RAILROAD TO GULF CIR	I	9	450
1994	SILVER FOX LN - BRANDON DR TO OLD SEWARD HWY	I	10	500
1994	LITTLE CAMPBELL CREEK AT 66TH AVE	I	11	300
1994	80TH AVE, SPRUCE ST, 84TH AVE - LAKE OTIS	I	12	1,500
1994	CAMPBELL CREEK AREA	I	13	100
1994	LOWER HILLSIDE AREA	I	14	1,000
1994	SKYWAY PARK ESTATES SUBDIVISION AREA	I	15	450
1994	WESTGATE PARK SUBDIVISION AREA	I	16	400
1994	OIL AND GREASE SEPARATOR UPGRADES	J	1	850
1994	CAMPBELL CREEK AT C ST	J	2	1,000
1994	CAMPBELL CREEK AT MINNESOTA DR	J	3	590
1994	CHESTER CREEK AT MINNESOTA DR	J	4	150
1994	ROSALIND LOOP AREA	J	5	150
1994	SIMONEAN SUBDIVISION AREA	J	6	200
1994	OLD SEWARD HWY AT 74TH AVE #1 AREA	J	7	200
1994	BOTH AVE AND GREENWOOD ST AREA	J	8	1,100
				62,550
1995	ROAD AND DRAINAGE SYSTEM REHABILITATION	G	1	2,500
1995	ASSESSMENT DISTRICTS	G	2	500
1995	RABBIT CREEK ELEMENTARY SCHOOL AREA	G	3	250
1995	COLLEGE GATE ELEMENTARY SCHOOL AREA	G	4	250
1995	DOWNTOWN AREA	G	5	500
1995	EMMANUEL AVE AND CHECKMATE DR	G	6	200
1995	SPENARD AREA	G	7	500
1995	100TH AVE - KING ST TO OLD SEWARD HWY	G	8	300
1995	BAYSHORE DR - 100TH AVE TO MARATHON ST	G	9	500
1995	KING ST - 92ND AVE TO 100TH AVE	G	10	1,800
1995	RASPBERRY RD - ROVENNA ST TO C ST	G	11	2,500
1995	LAKE OTIS PKWY - 15TH AVE TO NORTHERN LIGHTS	G	12	400
1995	SPENARD RD - I ST TO HILLCREST DR	G	13	200
1995	ARCTIC BLVD - 92ND AVE TO 100TH AVE	G	14	1,800
1995	GIRDWOOD RSA	G	15	500
1995	DISTRICT 7 LRSA	G	16	900

CATEGORY KEY: G = Roadway Improvements  
H = Safety Improvements  
I = Drainage - Collection  
J = Drainage - Treatment

1991-1996 CAPITAL IMPROVEMENT PROGRAM  
PUBLIC WORKS  
PRIORITY LIST

YEAR	TITLE	PROGRAM	DEPT PRTY	TOTAL FUNDING REQUEST
1995	DISTRICT 8 LRSA	G	17	900
1995	DISTRICT 14 LRSA	G	18	400
1995	DISTRICT 15 ERRRSA	G	19	5,000
1995	TURPIN RD - GLENN HWY TO DEBARR RD	G	20	370
1995	SOUTHPORT BLVD - WASHINGTON ST TO KLATT RD	G	21	200
1995	POTTER DR - C ST TO DOWLING RD	G	22	1,500
1995	POTTER DR - ARCTIC BLVD TO C ST	G	23	150
1995	POST RD - 3RD AVE TO REEVE BLVD	G	24	5,200
1995	OLD INTERNATIONAL AIRPORT RD - AIRPORT TO	G	25	450
1995	OCEAN DOCK RD - GULL AVE TO A/C COUPLET	G	26	4,000
1995	NORTHWOOD DR - SPENARD RD TO INTERNATIONAL	G	27	4,000
1995	BIRCH RD - O'MALLEY RD TO HUFFMAN RD	G	28	4,000
1995	BIRCH RD - HUFFMAN RD TO DEARMOUN RD	G	29	350
1995	AERO AVE - COSMOS DR TO LAKESHORE DR	G	30	1,500
1995	36TH AVE - LOIS DR TO MINNESOTA DR	G	31	1,000
1995	100TH AVE - MINNESOTA DR TO ARCTIC BLVD	G	32	1,800
1995	100TH AVE - ARCTIC BLVD TO KING ST	G	33	1,800
1995	92ND AVE - ARCTIC BLVD TO KING ST	G	34	1,800
1995	92ND AVE - MINNESOTA DR TO ARCTIC BLVD	G	35	300
1995	DIMOND BLVD - JODPHUR ST TO SAND LAKE RD	G	36	350
1995	KINCAID RD - LUCY ST TO SAND LAKE RD	G	37	200
1995	PINE ST - DEBARR RD TO 20TH AVE	G	38	300
1995	RASPBERRY RD - LUCY ST TO SAND LAKE RD	G	39	1,600
1995	ANCHORAGE SIGNAL SYSTEM UPGRADE	H	1	500
1995	CHRISTENSEN DR - 3RD AVE TO 2ND AVE	H	2	100
1995	COLLEGE GATE SUBDIVISION AREA	H	3	200
1995	INTERNATIONAL AIRPORT RD AT ARCTIC BLVD	H	4	400
1995	SPENARD RD AT BENSON BLVD	H	5	600
1995	STRAWBERRY RD AT ARCTIC BLVD	H	6	300
1995	BENSON BLVD AT LOIS DR	H	7	400
1995	SPENARD RD AT 36TH AVE	H	8	500
1995	LITTLE CAMPBELL CREEK - NORTH FORK AT NEW	I	1	500
1995	LITTLE CAMPBELL CREEK - MIDDLE FORK AT 68TH	I	2	800
1995	LITTLE CAMPBELL CREEK - NATHAN DR TO	I	3	150
1995	42ND AVE - EAST OF OLD SEWARD HWY	I	4	100
1995	C ST - 91ST AVE TO 97TH AVE	I	5	350
1995	KIMBERLIE CT AREA	I	6	200
1995	SUNRISE DR AND 20TH AVE AREA	I	7	200
1995	HEAT TAPE UPGRADES	I	8	200

CATEGORY KEY: G = Roadway Improvements  
H = Safety Improvements  
I = Drainage - Collection  
J = Drainage - Treatment

1991-1996 CAPITAL IMPROVEMENT PROGRAM  
PUBLIC WORKS  
PRIORITY LIST

YEAR	TITLE	PROGRAM	DEPT PRTY	TOTAL FUNDING REQUEST
1995	LITTLE CAMPBELL CREEK - NORTH FORK AT	I	9	740
1995	LOWER HILLSIDE AREA	I	10	1,000
1995	OIL AND GREASE SEPARATOR UPGRADES	J	1	700
1995	72ND AVE AND NEW SEWARD HWY AREA	J	2	1,500
1995	80TH AVE AND GREENWOOD ST AREA	J	3	680
1995	NADINE ST AND 80TH AREA	J	4	580
1995	80TH AVE AND GREENWOOD ST AREA	J	5	700
1995	ABBOTT LOOP RD AND LORE RD AREA	J	6	500
1995	BUGLE CT AND RASPBERRY RD	J	7	600
1995	DRIFTWOOD ST AT 70TH AVE AREA	J	8	1,400
1995	OLD SEWARD HWY AT 74TH AVE #1 AREA	J	9	1,000
1995	SIMONEAN SUBDIVISION AREA	J	10	800
1995	TRAVIS LN AND SNOW VIEW DR AREA	J	11	1,500
				67,970
1996	ROAD AND DRAINAGE SYSTEM REHABILITATION	G	1	2,500
1996	ASSESSMENT DISTRICTS	G	2	500
1996	36TH AVENUE - MULDOON RD TO PIONEER DR	G	3	500
1996	CAMPBELL ELEMENTARY SCHOOL AREA	G	4	250
1996	ROGERS PARK ELEMENTARY SCHOOL AREA	G	5	250
1996	LAKE OTIS PKWY - 15TH AVE TO NORTHERN LIGHTS	G	6	5,000
1996	TURPIN RD - GLENN HWY TO DEBARR RD	G	7	3,700
1996	POTTER DR - ARCTIC BLVD TO C ST	G	8	1,500
1996	OLD INTERNATIONAL AIRPORT RD - AIRPORT TO	G	9	4,500
1996	GIRDWOOD RSA	G	10	500
1996	DISTRICT 7 LRSA	G	11	900
1996	DISTRICT 8 LRSA	G	12	900
1996	DISTRICT 14 LRSA	G	13	400
1996	DISTRICT 15 ERRRSA	G	14	5,000
1996	100TH AVE - KING ST TO OLD SEWARD HWY	G	15	1,800
1996	BIRCH RD - HUFFMAN RD TO DEARMOUN RD	G	16	2,600
1996	SOUTHPORT BLVD - WASHINGTON ST TO KLATT RD	G	17	2,000
1996	SPENARD RD - I ST TO HILLCREST DR	G	18	1,800
1996	92ND AVE - MINNESOTA DR TO ARCTIC BLVD	G	19	1,800
1996	DIMOND BLVD - JODPHUR ST TO SAND LAKE RD	G	20	3,500
1996	KINCAID RD - JODPHUR ST TO LUCY ST	G	21	200
1996	KINCAID RD - LUCY ST TO SAND LAKE RD	G	22	1,500
1996	PINE ST - DEBARR RD TO 20TH AVE	G	23	2,000

CATEGORY KEY: G = Roadway Improvements  
H = Safety Improvements  
I = Drainage - Collection  
J = Drainage - Treatment

1991-1996 CAPITAL IMPROVEMENT PROGRAM  
PUBLIC WORKS  
PRIORITY LIST

YEAR	TITLE	PROGRAM	DEPT PRTY	TOTAL FUNDING REQUEST
1996	POSTMARK DR - NORTHERN LIGHTS BLVD TO	G	24	500
1996	ANCHORAGE SIGNAL SYSTEM UPGRADE	H	1	500
1996	LAKE OTIS SCHOOL CROSSING AT 16TH AVE	H	2	1,500
1996	20TH AVE - LAKE OTIS PKWY TO SUNRISE DR	H	3	60
1996	3RD AVE - GAMBELL ST TO SHIP CREEK	I	1	400
1996	VALLEY ST AREA	I	2	900
1996	COLLINS WAY AREA (PHASE II)	I	3	500
1996	30TH AVE - SUNFLOWER ST TO ROSE ST	I	4	200
1996	SOUTH ANCHORAGE AREA	I	5	1,500
1996	KLUANE AVE AT CHESTER CREEK	I	6	150
1996	WHITEHALL ST - RASPBERRY RD TO CARAVELLE DR	I	7	250
1996	CROSSROADS BUSINESS PARK AREA	I	8	250
1996	HEAT TAPE UPGRADES	I	9	200
1996	32ND AVE - EAST OF DENALI ST	I	10	100
1996	OPAL CIR AND RUBY DR	I	11	150
1996	LOWER HILLSIDE AREA	I	12	1,000
1996	OIL AND GREASE SEPARATOR UPGRADES	J	1	840
1996	ABBOTT RD AND SPRUCE ST AREA	J	2	1,000
1996	72ND AVE AND LAKE OTIS PKWY AREA	J	3	400
1996	80TH AVE AND SPRUCE ST AREA	J	4	400
1996	ABBOTT LOOP RD AND 101ST AVE AREA	J	5	900
1996	CHESTER CREEK AT ARCTIC BLVD - NORTH SIDE	J	6	200
1996	GREENWOOD ST AREA	J	7	1,000
1996	OLD SEWARD HWY AT 74TH AVE AREA #2	J	8	900
1996	80TH AVE AND WINCHESTER ST AREA	J	9	2,400
1996	ABBOTT LOOP RD AND LORE RD AREA	J	10	2,500
1996	BUGLE CT AND RASPBERRY RD	J	11	900
1996	RIDGECREST AND RENDON SUBDIVISION AREA	J	12	1,360
				64,560

END OF REPORT

CATEGORY KEY: G = Roadway Improvements  
H = Safety Improvements  
I = Drainage - Collection  
J = Drainage - Treatment

**MUNICIPALITY OF ANCHORAGE  
1991 CAPITAL IMPROVEMENT BUDGET**

Department Public Works	1991 PROJECT COST (000's)	Program Roadway Improvements	
PROJECT TITLE AND DESCRIPTION	S-State B-Bond A-Assmt D-D.O.T. F-Federal O-Other H-Heritage Land Bank	O&M COST (000's)	COMMUNITY COUNCIL - PRIORITY
		DEBT SERVICE (000's)	1-Essential 2-Necessary 3-Desireable
WINDEMERE SUBDIVISION AREA (PHASE IV) Reconstruct local streets. Construction 91-92.	B= 1,100	- 5.2 108.7	Spenard
AIRPORT HTS ELEMENTARY SCHOOL AREA Chip seal existing paved local streets. Design and construction 91.	B= 250	- 2.4 24.7	Airport Heights
NORTHERN LIGHTS ELEMENTARY SCHOOL AREA Chip seal existing paved local streets. Design and construction 91.	B= 250	- 2.4 24.7	Spenard Turnagain
LAKE OTIS PKWY - O'MALLEY RD TO CHINOOK AVE Construct minor arterial to urban standards. Design complete. Right-of-way acquisition and utility relocation (B-600) 91. Construc- tion (S-2,100) 91-92.	S= 2,100 B= 600	45.0 59.3	Huffman/O'Malley
ROAD AND DRAINAGE SYSTEM REHABILITATION Reconstruct streets and drainage facilities. Design and construction 91-97.	S= 5,000 B= 200	- 1.2 19.8	ARDSA Councils Areawide (All)
			1991



**MUNICIPALITY OF ANCHORAGE  
1991 CAPITAL IMPROVEMENT BUDGET**

Department Public Works	1991 PROJECT COST (000's)		Program Roadway Improvements	
PROJECT TITLE AND DESCRIPTION	S-State B-Bond A-Assmt D-D.O.T. F-Federal O-Other H-Heritage Land Bank		O&M COST (000's)	COMMUNITY COUNCIL - PRIORITY  1-Essential 2-Necessary 3-Desirable
			DEBT SERVICE (000's)	
ASSESSMENT DISTRICTS Construct road improvement districts with funding to be paid back by assessments. Design and construction 91-97.	S=	300	1.0	ARDSA Councils
	B=	200	19.8	
WICKERSHAM PARK SUBDIVISION AREA Construct pavement overlay and minor repairs on local streets. Design and construction: Phase I 91-92; Phase II 92-93.	B=	400	- 1.9	Campbell Park
			39.5	
LAKESHORE DR - AERO AVE TO WISCONSIN ST Construct collector to urban standards. Design 91. Construction 92-93.	B=	250	0.0	Turnagain
			24.7	
15TH AVE - L ST TO C ST Construct pavement overlay on major arterial. Design and construction 91-92.	B=	150	- 0.7	Fairview South Addition
			14.8	
PIERCE SUBDIVISION AREA (72ND, 73RD, PAPAGO) Construct pavement overlay and minor repairs on local streets. Design and construction 91-92.	B=	350	- 1.7	Taku/Campbell
			34.6	
				<b>1991</b>

**MUNICIPALITY OF ANCHORAGE  
1991 CAPITAL IMPROVEMENT BUDGET**

Department Public Works	1991 PROJECT COST (000's)  S-State B-Bond A-Assmt D-D.O.T. F-Federal O-Other H-Heritage Land Bank	Program Roadway Improvements	
PROJECT TITLE AND DESCRIPTION		O&M COST (000's)	COMMUNITY COUNCIL - PRIORITY  1-Essential 2-Necessary 3-Desireable
		DEBT SERVICE (000's)	
PROVIDENCE DR - LAKE OTIS PKWY TO UAA DR Construct pavement overlay on minor arterial. Design and construction 91-92.	B= 180	- 0.8 17.8	Rogers Park Tudor Area University Area
AUGUSTINE DR - NORTHERN LIGHTS BLVD TO TOBUK CIR Construct pavement overlay on local street. Design and construction 91.	B= 60	- 0.3 5.9	Northeast
KNIGHTS WAY - WESLEYAN DR TO WESLEYAN WAY Reconstruct local street. Design and construction 91-92.	S= 80 B= 470	- 0.5 46.5	University Area
BLACKBERRY ST - 86TH AVE TO 88TH AVE Reconstruct local street. Design and construction 91-92.	B= 280	- 1.0 27.7	Sand Lake
16TH AVE - BEAVER PL TO PATTERSON ST Construct pavement overlay on local street. Design and construction 91.	B= 200	- 1.0 19.8	Northeast
			<b>1991</b>

**MUNICIPALITY OF ANCHORAGE  
1991 CAPITAL IMPROVEMENT BUDGET**

Department Public Works	1991 PROJECT COST (000's)		Program Roadway Improvements	
PROJECT TITLE AND DESCRIPTION	S-State B-Bond A-Assmt D-D.O.T. F-Federal O-Other H-Heritage Land Bank		O&M COST (000's)	COMMUNITY COUNCIL - PRIORITY
			DEBT SERVICE (000's)	1-Essential 2-Necessary 3-Desirable
TYONE CT - LAKE GEORGE DR TO SUSITNA ELEMENTARY SCHOOL Reconstruct local street. Design and construction 91-92.	B=	200	- 0.5 19.8	Northeast
CHANDALAR DR - 20TH AVE TO LAKE GEORGE DR Reconstruct local street. Design and construction 91.	B=	200	- 0.5 19.8	Northeast
20TH AVE - CHANDALAR DR TO MULDOON RD Reconstruct collector street. Design and construction 91.	B=	300	- 0.7 29.6	Northeast
			1991	

**MUNICIPALITY OF ANCHORAGE  
1991 CAPITAL IMPROVEMENT BUDGET**

Department Public Works	1991 PROJECT COST (000's)  S-State B-Bond A-Assmt D-D.O.T. F-Federal O-Other H-Heritage Land Bank	Program Roadway Improvements	
PROJECT TITLE AND DESCRIPTION		O&M COST (000's)	COMMUNITY COUNCIL - PRIORITY  1-Essential 2-Necessary 3-Desireable
	DEBT SERVICE (000's)		
<p>AMATS ALTERNATIVE CORRIDOR STUDY The AMATS Long Range Transportation Study has identified the need to plan for the expansion of the traffic carrying capacity of various North-South arterials. This need is predicated on both existing and projected community development patterns. Some of the facilities identified raise significant concerns related to neighborhood and environmental impacts. Funding is required to evaluate those impacts, identify remedial measures that would accompany the facilities and consider trade offs relative to the various alternatives. North-South corridors of concern include: C St from Int'l Airport Rd to Dimond Blvd C St from Dimond Blvd to Minnesota Lake Otis Pkwy from Dowling Rd to Tudor Rd Old Seward Hwy from Dimond Blvd to Dowling New Seward Hwy from 36th to Rabbit Creek Rd</p>	S= 1,200		Areawide (All)
<p>LAKE OTIS PKWY (PHASE IV) - 66TH AVE TO ABBOTT RD Construct major arterial to urban standards. Design complete. Construction 91-92.</p>	S= 12,300	58.0 0.0	Abbott Loop
			1991

**MUNICIPALITY OF ANCHORAGE  
1991 CAPITAL IMPROVEMENT BUDGET**

Department Public Works	1991 PROJECT COST (000's)	Program Roadway Improvements	
PROJECT TITLE AND DESCRIPTION	S-State B-Bond A-Assmt D-D.O.T. F-Federal O-Other H-Heritage Land Bank	O&M COST (000's)	COMMUNITY COUNCIL - PRIORITY
		DEBT SERVICE (000's)	1-Essential 2-Necessary 3-Desireable
36TH AVE - ARCTIC BLVD TO SPENARD RD Construct minor arterial to urban standards. Design complete. Construction 91-92.	S= 4,800	1.8 0.0	Spenard
ARCTIC BLVD AT CAMPBELL CREEK Construct bridge and relocate utilities on minor arterial. Design complete. Construction 91-92.	S= 5,500		Bayshore/Klatt Taku/Campbell
ARCTIC BLVD - RASPBERRY RD TO DIMOND BLVD Construct minor arterial to urban standards. Design complete. Construction 91-92.	S= 4,000	9.2 0.0	Bayshore/Klatt Taku/Campbell
41ST AVE AND LYNN DR - CHECKMATE DR TO 42ND AVE Reconstruct local street. Design and construction 91.	S= 470	- 1.1 0.0	University Area
ROVENNA ST - 70TH AVE TO 76TH AVE Reconstruct local street. Design and construction 91-92.	S= 600	- 1.4 0.0	Taku/Campbell
			<b>1991</b>

**MUNICIPALITY OF ANCHORAGE  
1991 CAPITAL IMPROVEMENT BUDGET**

Department Public Works	1991 PROJECT COST (000's)  S-State B-Bond A-Assmt D-D.O.T. F-Federal O-Other H-Heritage Land Bank	Program Roadway Improvements	
PROJECT TITLE AND DESCRIPTION		O&M COST (000's)	COMMUNITY COUNCIL - PRIORITY  1-Essential 2-Necessary 3-Desireable
		DEBT SERVICE (000's)	
LORE RD (76TH AVE) - NEW SEWARD HWY TO LAKE OTIS PKWY Construct collector to urban standards. Design 91-92. Construction 92-93.	S= 350		Abbott Loop
GEORGE BELL CIR - JARVI DR TO END Reconstruct local street. Design and construction 91-92.	S= 350	- 0.8 0.0	Old Seward/Oceanview
GIRDWOOD RSA Construct local streets to suburban and rural standards. Design and construction 91-97.	S= 500	- 1.2 0.0	Girdwood Valley
I ST AND L ST - 3RD AVE TO 15TH AVE Reconstruct major arterials. Design and construction 91-92.	S= 1,500	- 3.5 0.0	Downtown South Addition
WISCONSIN ST - NORTHERN LIGHTS BLVD TO 43RD AVE - Construct collector to urban standards. Design funded. Construction 92.	S= 4,400	4.4 0.0	Turnagain
			1991

**MUNICIPALITY OF ANCHORAGE  
1991 CAPITAL IMPROVEMENT BUDGET**

Department Public Works	1991 PROJECT COST (000's)  S-State B-Bond A-Assmt D-D.O.T. F-Federal O-Other H-Heritage Land Bank	Program Roadway Improvements	
PROJECT TITLE AND DESCRIPTION		O&M COST (000's)	COMMUNITY COUNCIL - PRIORITY  1-Essential 2-Necessary 3-Desireable
		DEBT SERVICE (000's)	
NORTH POINT DR - JEWEL LAKE RD WEST TO DEAD END Reconstruct local street. Design and construction 91-92.	S= 700	- 1.6 0.0	Sand Lake
MACINNES ST - 36TH AVE TO TUDOR RD Construct collector to urban standards. Design funded. Construction 91-92.	S= 2,000	4.1 0.0	Tudor Area
HILLCREST DR - FOREST PARK DR TO SPENARD RD Construct pavement overlay and drainage improvements on collector. Design and construction 91-92.	S= 370	- 1.7 0.0	North Star Spenard Turnagain
INDUSTRY WAY - OLD SEWARD HWY TO HUFFMAN RD Construct pavement overlay on local street. Design and construction 91.	S= 160	- 0.8 0.0	Old Seward/Oceanview
DISTRICT 7 LRSA Construct local streets to suburban and rural standards. Design and construction 91-97.	S= 900	- 2.1 0.0	Bear Valley Rabbit Creek
			1991

**MUNICIPALITY OF ANCHORAGE  
1991 CAPITAL IMPROVEMENT BUDGET**

Department Public Works	1991 PROJECT COST (000's)  S-State B-Bond A-Assmt D-D.O.T. F-Federal Q-Other H-Heritage Land Bank	Program Roadway Improvements	
PROJECT TITLE AND DESCRIPTION		O&M COST (000's)	COMMUNITY COUNCIL - PRIORITY  1-Essential 2-Necessary 3-Desirable
		DEBT SERVICE (000's)	
<p>DISTRICT 8 LRSA Construct local streets to suburban and rural standards. Design and Construction 91-97.</p>	S= 900	- 2.1 0.0	Glen Alps Hillside East Huffman/O'Malley Mid-Hillside
<p>DISTRICT 14 LRSA Construct local streets in the Basher/ Stuckagain Heights area to suburban and rural standards. Design and construction 91-97.</p>	S= 400	- 0.9 0.0	Basher
<p>DISTRICT 15 ERRSA - REHAB Reconstruct local street and drainage facilities. Design and construction 91-92.</p>	S= 500		Birchwood Chugiak Eklutna Valley Eagle River Eagle River Valley South Fork (E.R.)
<p>DISTRICT 15 ERRRSA Construct local street and drainage facilities as directed by the road board. (Note: An additional \$1.8 million will be requested from the state in 1991 to cover AWWU work on road projects.) Design and construction 91-97.</p>	S= 7,120	10.1 0.0	Birchwood Chugiak Eklutna Valley Eagle River Eagle River Valley South Fork (E.R.)
			1991



**MUNICIPALITY OF ANCHORAGE  
1991 CAPITAL IMPROVEMENT BUDGET**

Department Public Works	1991 PROJECT COST (000's)	Program Roadway Improvements	
PROJECT TITLE AND DESCRIPTION	S-State    B-Bond A-Assmt   D-D.O.T. F-Federal O-Other H-Heritage Land Bank	O&M COST (000's)	COMMUNITY COUNCIL - PRIORITY
		DEBT SERVICE (000's)	1-Essential 2-Necessary 3-Desireable
HOLLYWOOD DR - LOOP RD TO IVY ST Construct pavement overlay on local street. Design and construction 91-92.	S= 180	- 0.8 0.0	Government Hill
BRAGAW ST - HUFFMAN RD TO DEARMOUN RD Construct collector to urban standards. Design funded. Construction 91-92.	S= 3,900	16.5 0.0	Huffman/O'Malley Rabbit Creek
HILAND RD (PHASE II) - MILE POST 3.7 TO 3.8 Construct collector to rural standards. Design and construction 91-92.	S= 827	4.8 0.0	South Fork (E.R.)
BAXTER ROAD - NORTHERN LIGHTS BLVD TO TUDOR RD Construct collector to urban standards. Construction 91-92.	S= 5,200	35.2 0.0	Northeast Scenic Park Area University Area
STRAWBERRY RD - JEWEL LAKE TO NORTHWOOD DR Construct collector to urban standards. Design funded. Construction 91-92.	S= 4,300	8.1 0.0	Sand Lake
			<b>1991</b>

**MUNICIPALITY OF ANCHORAGE  
1991 CAPITAL IMPROVEMENT BUDGET**

Department Public Works	1991 PROJECT COST (000's)	Program Roadway Improvements	
PROJECT TITLE AND DESCRIPTION	S-State B-Bond A-Assmt D-D.O.T. F-Federal O-Other H-Heritage Land Bank	O&M COST (000's)	COMMUNITY COUNCIL - PRIORITY
		DEBT SERVICE (000's)	1-Essential 2-Necessary 3-Desireable
NORTHWOOD DR - 88TH AVE TO DIMOND BLVD Construct local street linking minor arterials to urban standards. Design 91-92. Construction 92-93.	S= 300		Sand Lake
LAKE OTIS PKWY - TUDOR RD TO 66TH AVE Undergrounding utility lines. Construction 91-92.	S= 2,500		Abbott Loop Campbell Park
NORTHERN LIGHTS BLVD - AERO AVE TO WISCONSIN ST Construct minor arterial to urban standards. Design 91-92. Construction 92-93.	S= 400		Turnagain
68TH AVE - LAKE OTIS PKWY TO ABBOTT LOOP RD (BRAGAW) Construct collector to urban standards. Design 91. Construction 92-93.	S= 500		Abbott Loop
DEARMOUN RD - WESTWIND DR TO BRAGAW ST Construct collector to urban standards. Design 91-92. Construction 92-93.	S= 350		Huffman/O'Malley Rabbit Creek
			1991

**MUNICIPALITY OF ANCHORAGE  
1991 CAPITAL IMPROVEMENT BUDGET**

Department Public Works	1991 PROJECT COST (000's)  S-State    B-Bond A-Assmt   D-D.O.T. F-Federal   O-Other H-Heritage Land Bank	Program Roadway Improvements	
PROJECT TITLE AND DESCRIPTION		O&M COST (000's)	COMMUNITY COUNCIL - PRIORITY  1-Essential 2-Necessary 3-Desireable
	DEBT SERVICE (000's)		
<p><b>FIRE ISLAND FEASIBILITY AND ACCESS STUDY</b> Marketing and economic feasibility analysis based on a more detailed land use plan of Fire Island, including a cost/benefit analysis of the proposed development. Selection and design of the preferred access alignment will be accomplished in coordination with the Fire Island Task Force and will include:</p> <ol style="list-style-type: none"> <li>1. Analyzing the alternative access route alignments and their potential impacts, studying the access alignment as it relates to the Anchorage Coastal Wildlife Refuge Mgt. Plan, and reviewing land status issues.</li> <li>2. Initiation of preliminary permit acquisition activities and agency coordination to include completing baseline environmental studies, an environmental assessment, and mitigation strategy.</li> <li>3. Completion of a more detailed preliminary design to include additional geotechnical investigation, sedimentation and current studies, more detailed traffic analysis, and more detailed costs estimates.</li> </ol>	S= 1,350		Areawide (A11)
			<b>1991</b>

**MUNICIPALITY OF ANCHORAGE  
1991 CAPITAL IMPROVEMENT BUDGET**

Department	1991 PROJECT COST (000's)	Program	
PROJECT TITLE AND DESCRIPTION		O&M COST (000's)	Roadway Improvements
		DEBT SERVICE (000's)	COMMUNITY COUNCIL - PRIORITY
Public Works	S-State    B-Bond A-Assmt   D-D.O.T. F-Federal O-Other H-Heritage Land Bank		1-Essential 2-Necessary 3-Desireable
HILAND RD (PHASE III) - FIRE STATION TO BIRDSONG RD Construct collector to rural standards. Design and construction 91-92.	S=    540	5.9 0.0	South Fork (E.R.)
KLATT RD - C ST TO SOUTHPORT DR Construct minor arterial to urban standards. Design complete. Construction 91-92.	S= 3,400	69.2 0.0	Bayshore/Klatt
NEWELL ST - GLENN HIGHWAY FRONTAGE RD TO END Construct local street to urban standards. Design 91-92. Construction 92-93.	S=    90		Northeast
-----	-----	-----	-----
Sub-Total(s)	S= 80,337 B= 5,640		
Program Total	85,977	234.5 557.5	
			<b>1991</b>

**MUNICIPALITY OF ANCHORAGE  
1991 CAPITAL IMPROVEMENT BUDGET**

Department Public Works	1991 PROJECT COST (000's)	Program Safety Improvements	
PROJECT TITLE AND DESCRIPTION	S-State B-Bond A-Assmt D-D.O.T. F-Federal O-Other H-Heritage Land Bank	O&M COST (000's)	COMMUNITY COUNCIL - PRIORITY  1-Essential 2-Necessary 3-Desireable
		DEBT SERVICE (000's)	
ARCTIC BLVD AT DOWLING RD Construct street channelization. Design and construction 91.	B= 30	0.0 3.0	Taku/Campbell
ANCHORAGE SIGNAL SYSTEM UPGRADE Reconstruct and upgrade area traffic system. Construction 91-96.	B= 450	0.5 44.5	ARDSA Councils
2ND AVE - E ST TO 1ST AVE Construct street channelization. Design and construction 91-92.	B= 300	0.0 29.7	Downtown Government Hill
FIREWEED LN AT DENALI ST Install traffic signal. Design and construction 91.	B= 80	2.0 7.9	Spenard
JUNIPER ST - KLATT RD TO KLATT ELEMENTARY SCHOOL ENTRANCE Construct pedestrian walkway. Design and construction 91.	B= 30	0.5 3.0	Bayshore/Klatt Old Seward/Oceanview
			1991

**MUNICIPALITY OF ANCHORAGE  
1991 CAPITAL IMPROVEMENT BUDGET**

Department Public Works	1991 PROJECT COST (000's)		Program Safety Improvements	
PROJECT TITLE AND DESCRIPTION	S-State    B-Bond A-Assmt   D-D.O.T. F-Federal   O-Other H-Heritage Land Bank		O&M COST (000's)	COMMUNITY COUNCIL - PRIORITY
			DEBT SERVICE (000's)	1-Essential 2-Necessary 3-Desireable
TRANSIT IMPROVEMENTS Construct street channelization to improve transit circulation. Design and construction 91-92.	S=	100		Areawide (All)
LAKE OTIS PKWY - TRADEWIND DR TO RABBIT CREEK ELEMENTARY SCHOOL Construct pedestrian walkway. Design and construction 91-92.	S=	50	0.5 0.0	Huffman/O'Malley Rabbit Creek
ROVENNA ST - 72ND AVE TO 76TH AVE Construct pedestrian walkway. Design and construction 91-92.	S=	100	1.1 0.0	Taku/Campbell
EAGLE RIVER AREA UPGRADE Upgrade traffic signal system. Design and construction 91-92.	S=	200		Eagle River
MEADOW CREEK DR - CHAIN OF ROCK ST TO OLD EAGLE RIVER ROAD Construct pedestrian walkway. Design and construction 91-92.	S=	220	1.8 0.0	Eagle River Eagle River Valley
				<b>1991</b>

**MUNICIPALITY OF ANCHORAGE  
1991 CAPITAL IMPROVEMENT BUDGET**

Department Public Works	1991 PROJECT COST (000's)  S-State B-Bond A-Assmt D-D.O.T. F-Federal O-Other H-Heritage Land Bank	Program Safety Improvements	
PROJECT TITLE AND DESCRIPTION		O&M COST (000's)	COMMUNITY COUNCIL - PRIORITY
		DEBT SERVICE (000's)	1-Essential 2-Necessary 3-Desireble
NORTHERN LIGHTS BLVD. SAFETY LIGHTS Install signal warning light. Design and construction 91-92.	S= 13	0.6 0.0	University Area
STORMY PLACE AND DIMOND BLVD Construct pedestrian walkway. Design and construction 91-92.	S= 20	0.5 0.0	Taku/Campbell
-----			
Sub-Total(s)	S= 703 B= 890		
Program Total	1,593	7.5 88.1	
			1991

**MUNICIPALITY OF ANCHORAGE  
1991 CAPITAL IMPROVEMENT BUDGET**

Department Public Works	1991 PROJECT COST (000's)	Program Drainage - Collection	
PROJECT TITLE AND DESCRIPTION	S-State B-Bond A-Assmt D-D.O.T. F-Federal O-Other H-Heritage Land Bank	O&M COST (000's)	COMMUNITY COUNCIL - PRIORITY
		DEBT SERVICE (000's)	1-Essential 2-Necessary 3-Desireable
FISH CREEK - MCRAE RD TO SPENARD RD Remove stream obstructions and restore hydraulic capacity. Design and construction 91-92.	S= 300 B= 200	2.2 19.8	Spenard Turnagain
SAND LAKE DRAINAGE Construct storm drain extensions. Design and construction 91-92.	S= 200 B= 200	1.1 19.8	Sand Lake
97TH AVE (PHASE III) ROVENNA ST TO ARCTIC BLVD. Construct storm trunk. Design and construction 91-92.	B= 550	1.3 54.4	Bayshore/Klatt
PLEASANT VALLEY AND KOBUK AREA (PHASE II) Construct storm trunk. Design funded. Construction 91.	B= 500	1.7 49.4	Northeast
88TH AVE AND HARTZELL RD AREA Construct storm trunk. Design complete. Construction 91-92.	S= 350 B= 850	3.4 84.0	Abbott Loop
			1991



**MUNICIPALITY OF ANCHORAGE  
1991 CAPITAL IMPROVEMENT BUDGET**

Department Public Works	1991 PROJECT COST (000's)	Program Drainage - Collection	
PROJECT TITLE AND DESCRIPTION	S-State    B-Bond A-Assmt   D-D.O.T. F-Federal   O-Other H-Heritage Land Bank	O&M COST (000's)	COMMUNITY COUNCIL - PRIORITY
		DEBT SERVICE (000's)	1-Essential 2-Necessary 3-Desireable
HOOD CREEK FLOOD CONTROL Construct storm trunk improvements. Phase I design and construction 91-92. Phase II design and construction 92-93.	S= 300 B= 200	- 10.0 .19.8	Turnagain
CHESTER CREEK AT MERRILL FIELD Analyze infiltration of landfill leachate into drainage system and repairs and rehabilitation of storm trunk. Preliminary engineering, design, and Phase I construction 91. Phase II construction 92-93. Phase III construction 93-94.	B= 200	0.0 19.8	Airport Heights
LITTLE CAMPBELL CREEK - SOUTH FORK AT 84TH AVE Remove stream obstructions and restore hydraulic capacity. Design and construction 91-92.	B= 170	- 3.0 16.8	Abbott Loop
MINERVA WAY AREA Construct storm drain and reconstruct local street. Design and construction 91-92.	B= 450	- 3.0 44.5	Bayshore/Klatt
			1991

**MUNICIPALITY OF ANCHORAGE  
1991 CAPITAL IMPROVEMENT BUDGET**

Department Public Works	1991 PROJECT COST (000's)	Program Drainage - Collection	
PROJECT TITLE AND DESCRIPTION	S-State B-Bond A-Assmt D-D.O.T. F-Federal O-Other H-Heritage Land Bank	O&M COST (000's)	COMMUNITY COUNCIL - PRIORITY
		DEBT SERVICE (000's)	1-Essential 2-Necessary 3-Desireable
18TH AVE - COLUMBINE ST TO NORENE ST Construct storm drain and reconstruct local street. Design and construction 91-92.	B= 350	- 1.2 34.6	Airport Heights
M ST - 15TH AVE TO NORTH END Construct storm drain. Design and construction 91-92.	B= 220	0.4 21.7	South Addition
HILLSIDE DRAINAGE STUDY (PHASE II) Utilizing data collected in Phase I of the study, complete analysis, and prepare final report. Study 91-92.	S= 300		Bear Valley Huffman/O'Malley Mid-Hillside Rabbit Creek
HOOD CREEK BYPASS Construct storm drain bypass system. Design and construction 91-92.	S= 600	1.7 0.0	Turnagain
HEAT TAPE UPGRADES Reconstruct and upgrade existing heat tape systems. Design and construction 91-97.	S= 200	- 5.0 0.0	Areawide (All)
			1991

**MUNICIPALITY OF ANCHORAGE  
1991 CAPITAL IMPROVEMENT BUDGET**

Department Public Works	1991 PROJECT COST (000's)		Program Drainage - Collection	
PROJECT TITLE AND DESCRIPTION	S-State A-Assmt F-Federal H-Heritage	B-Bond D-D.O.T. O-Other Land Bank	O&M COST (000's)	COMMUNITY COUNCIL - PRIORITY
			DEBT SERVICE (000's)	1-Essential 2-Necessary 3-Desireable
FISH CREEK - NORTHWOOD DR TO 36TH AVE Remove stream obstructions and restore hydraulic capacity. Phase I Design and construction 91-92. Phase II Design and construction 92-93.	S=	600	1.5 0.0	Spenard
WESLEYAN AND MILLS DR AREA Construct storm drain. Design and construction 91-92	S=	800	2.5 0.0	University Area
19TH AVE - COLUMBINE ST TO NORENE ST Construct storm drain and reconstruct local street. Design and construction 91-92.	S=	400	- 1.5 0.0	Airport Heights
LOWER HILLSIDE AREA Construct storm drainage facilities. Design and construction each year 91-97.	S=	2,000	5.9 0.0	Abbott Loop Bear Valley Huffman/O'Malley Mid-Hillside Rabbit Creek
				1991

**MUNICIPALITY OF ANCHORAGE  
1991 CAPITAL IMPROVEMENT BUDGET**

Department Public Works	1991 PROJECT COST (000's)  S-State B-Bond A-Assmt D-D.O.T. F-Federal O-Other H-Heritage Land Bank	Program Drainage - Collection	
PROJECT TITLE AND DESCRIPTION		O&M COST (000's)	COMMUNITY COUNCIL - PRIORITY  1-Essential 2-Necessary 3-Desireable
Sub-Total(s)	S= 6,050 B= 3,890		
Program Total	9,940	- 2.0 384.6	
			1991

**MUNICIPALITY OF ANCHORAGE  
1991 CAPITAL IMPROVEMENT BUDGET**

Department Public Works	1991 PROJECT COST (000's)	Program Drainage - Treatment	
PROJECT TITLE AND DESCRIPTION	S-State B-Bond A-Assmt D-D.G.T. F-Federal O-Other H-Heritage Land Bank	O&M COST (000's)	COMMUNITY COUNCIL - PRIORITY
		DEBT SERVICE (000's)	1-Essential 2-Necessary 3-Desireable
BAXTER BOG AT TOLHURST CT Construct oil and grease and lift station. Design and construction 91-92.	B= 250	0.5 24.7	Scenic Park Area
97TH AVE AND C ST AREA Construct sedimentation basin. Design 91. Construction 92-93.	B= 200	0.0 19.8	Bayshore/Klatt
SAND LAKE AT CARAVELLE DR Construct oil and grease separator. Design and construction 91-92.	B= 150	0.5 14.8	Sand Lake
OTIS LAKE AT STANFORD DR Construct oil and grease separator. Design and construction 91-92.	S= 150	0.5 0.0	University Area
PLEASANT VALLEY AND KOBUK AREA Construct sedimentation basin. Design complete. Construction 91-92.	S= 640	3.0 0.0	Northeast
HILAND RD AREA Construct oil and grease separator. Design and construction 91-92.	S= 400	0.5 0.0	South Fork (E.R.)
			1991

**MUNICIPALITY OF ANCHORAGE  
1991 CAPITAL IMPROVEMENT BUDGET**

Department Public Works	1991 PROJECT COST (000's)		Program Drainage - Treatment	
PROJECT TITLE AND DESCRIPTION	S-State B-Bond A-Assmt D-D.O.T. F-Federal O-Other H-Heritage Land Bank		O&M COST (000's)	COMMUNITY COUNCIL - PRIORITY  1-Essential 2-Necessary 3-Desireable
			DEBT SERVICE (000's)	
NEW SEWARD HWY FRONTAGE ROAD AND DIMOND BLVD AREA Construct sedimentation basin. Design and construction 91-92.	S=	1,700	3.0 0.0	Abbott Loop
BAXTER BOG AT LUNAR DR Construct oil and grease separator. Design and construction 91-92.	S=	150	0.5 0.0	Scenic Park Area
SHIP CREEK AT E ST Construct oil and grease separator. Design and construction 91-92.	S=	150	0.5 0.0	Downtown Government Hill
ESSEX SQUARE AREA Construct sedimentation basin. Design and construction 91-92.	S=	1,000	3.0 0.0	Abbott Loop
FISH CREEK AT MINNESOTA DR Construct oil and grease separator. Design funded. Construction 91-92.	S=	150	0.5 0.0	Spenard
SHIP CREEK AT C ST Construct oil and grease separator. Design and construction 91-92.	S=	300	0.5 0.0	Downtown Government Hill
				<b>1991</b>

**MUNICIPALITY OF ANCHORAGE  
1991 CAPITAL IMPROVEMENT BUDGET**

Department Public Works	1991 PROJECT COST (000's)  S-State B-Bond A-Assmt D-D.O.T. F-Federal O-Other H-Heritage Land Bank	Program Drainage - Treatment	
PROJECT TITLE AND DESCRIPTION		O&M COST (000's)	COMMUNITY COUNCIL - PRIORITY
		DEBT SERVICE (000's)	1-Essential 2-Necessary 3-Desireable
BAYSHORE LAKE Construct oil and grease separator. Design and construction 91-92.	S= 200	0.5 0.0	Bayshore/Klatt
-----	-----	-----	-----
Sub-Total(s)	S= 4,840 B= 600		
Program Total	5,440	13.5 59.3	
*****	*****	*****	*****
Sub-Total(s)	S= 91,930 B= 11,020		
Total for Public Works	102,950	253.5 1,089.5	
		1991	

**MUNICIPALITY OF ANCHORAGE**  
**1991 - 1996 CAPITAL IMPROVEMENT PROGRAM**

Department Public Works	Program Roadway Improvements					
PROJECT TITLE AND DESCRIPTION	(000's) S-State B-Bond A-Assmt D-D.O.T. F-Federal O-Other H-Heritage Land Bank					
	1991	1992	1993	1994	1995	1996
<p>WINDEMERE SUBDIVISION AREA (PHASE IV) Reconstruct local streets. Construction 91-92.</p>	B= 1,100					
<p>AIRPORT HTS ELEMENTARY SCHOOL AREA Chip seal existing paved local streets. Design and construction 91.</p>	B= 250					
<p>NORTHERN LIGHTS ELEMENTARY SCHOOL AREA Chip seal existing paved local streets. Design and construction 91.</p>	B= 250					
<p>LAKE OTIS PKWY - O'MALLEY RD TO CHINOOK AVE Construct minor arterial to urban standards. Design complete. Right-of-way acquisition and utility relocation (B-600) 91. Construc- tion (S-2,100) 91-92.</p>	S= 2,100 B= 600					
<p>ROAD AND DRAINAGE SYSTEM REHABILITATION Reconstruct streets and drainage facilities. Design and construction 91-97.</p>	S= 5,000 B= 200	S= 2,000 B= 500	S= 2,000 B= 500	S= 2,000 B= 500	S= 2,000 B= 500	S= 2,000 B= 500
				<b>1991 - 1996</b>		



**MUNICIPALITY OF ANCHORAGE**  
**1991 - 1996 CAPITAL IMPROVEMENT PROGRAM**

Department Public Works	Program Roadway Improvements					
PROJECT TITLE AND DESCRIPTION	(000's) S-State B-Bond A-Assmt D-D.O.T. F-Federal O-Other H-Heritage Land Bank					
	1991	1992	1993	1994	1995	1996
<p>ASSESSMENT DISTRICTS Construct road improvement districts with funding to be paid back by assessments. Design and construction 91-97.</p>	S= 300 B= 200	B= 500	B= 500	B= 500	B= 500	B= 500
<p>WICKERSHAM PARK SUBDIVISION AREA Construct pavement overlay and minor repairs on local streets. Design and construction: Phase I 91-92; Phase II 92-93.</p>	B= 400	B= 300				
<p>LAKESHORE DR - AERO AVE TO WISCONSIN ST Construct collector to urban standards. Design 91. Construction 92-93.</p>	B= 250	S= 1,700				
<p>15TH AVE - L ST TO C ST Construct pavement overlay on major arterial. Design and construction 91-92.</p>	B= 150					
<p>PIERCE SUBDIVISION AREA (72ND, 73RD, PAPAGO) Construct pavement overlay and minor repairs on local streets. Design and construction 91-92.</p>	B= 350					
				<b>1991 - 1996</b>		

**MUNICIPALITY OF ANCHORAGE**  
**1991 - 1996 CAPITAL IMPROVEMENT PROGRAM**

Department Public Works	Program Roadway Improvements					
PROJECT TITLE AND DESCRIPTION	(000's) S-State B-Bond A-Assmt D-D.O.T. F-Federal O-Other H-Heritage Land Bank					
	1991	1992	1993	1994	1995	1996
PROVIDENCE DR - LAKE OTIS PKWY TO UAA DR Construct pavement overlay on minor arterial. Design and construction 91-92.	B= 180					
AUGUSTINE DR - NORTHERN LIGHTS BLVD TO TOBUK CIR Construct pavement overlay on local street. Design and construction 91.	B= 60					
KNIGHTS WAY - WESLEYAN DR TO WESLEYAN WAY Reconstruct local street. Design and construction 91-92.	S= 80 B= 470					
BLACKBERRY ST - 86TH AVE TO 88TH AVE Reconstruct local street. Design and construction 91-92.	B= 280					
16TH AVE - BEAVER PL TO PATTERSON ST Construct pavement overlay on local street. Design and construction 91.	B= 200					
				<b>1991 - 1996</b>		

**MUNICIPALITY OF ANCHORAGE**  
**1991 - 1996 CAPITAL IMPROVEMENT PROGRAM**

Department Public Works	Program Roadway Improvements					
PROJECT TITLE AND DESCRIPTION	(000's) S-State B-Bond A-Assmt D-D.O.T. F-Federal O-Other H-Heritage Land Bank					
	1991	1992	1993	1994	1995	1996
TYONE CT - LAKE GEORGE DR TO SUSITNA ELEMENTARY SCHOOL Reconstruct local street. Design and construction 91-92.	B= 200					
CHANDALAR DR - 20TH AVE TO LAKE GEORGE DR Reconstruct local street. Design and construction 91.	B= 200					
20TH AVE - CHANDALAR DR TO MULDOON RD Reconstruct collector street. Design and construction 91.	B= 300					
				<b>1991 - 1996</b>		

**MUNICIPALITY OF ANCHORAGE**  
**1991 - 1996 CAPITAL IMPROVEMENT PROGRAM**

Department Public Works	Program Roadway Improvements					
PROJECT TITLE AND DESCRIPTION	(000's) S-State B-Bond A-Assmt D-D.O.T. F-Federal O-Other H-Heritage Land Bank					
	1991	1992	1993	1994	1995	1996
<p>AMATS ALTERNATIVE CORRIDOR STUDY            The AMATS Long Range Transportation Study has identified the need to plan for the expansion of the traffic carrying capacity of various North-South arterials. This need is predicated on both existing and projected community development patterns. Some of the facilities identified raise significant concerns related to neighborhood and environmental impacts. Funding is required to evaluate those impacts, identify remedial measures that would accompany the facilities and consider trade offs relative to the various alternatives. North-South corridors of concern include:                C St from Int'l Airport Rd to Dimond Blvd                C St from Dimond Blvd to Minnesota                Lake Otis Pkwy from Dowling Rd to Tudor Rd                Old Seward Hwy from Dimond Blvd to Dowling                New Seward Hwy from 36th to Rabbit Creek Rd</p> <p>LAKE OTIS PKWY (PHASE IV) - 66TH AVE TO ABBOTT RD            Construct major arterial to urban standards. Design complete. Construction 91-92.</p>	<p>S= 1,200</p>					
						<b>1991 - 1996</b>

**MUNICIPALITY OF ANCHORAGE**  
**1991 - 1996 CAPITAL IMPROVEMENT PROGRAM**

Department Public Works	Program Roadway Improvements					
PROJECT TITLE AND DESCRIPTION	(000's) S-State B-Bond A-Assmt D-D.O.T. F-Federal O-Other H-Heritage Land Bank					
	1991	1992	1993	1994	1995	1996
36TH AVE - ARCTIC BLVD TO SPENARD RD Construct minor arterial to urban standards. Design complete. Construction 91-92.	S= 4,800					
ARCTIC BLVD AT CAMPBELL CREEK Construct bridge and relocate utilities on minor arterial. Design complete. Construction 91-92.	S= 5,500					
ARCTIC BLVD - RASPBERRY RD TO DIMOND BLVD Construct minor arterial to urban standards. Design complete. Construction 91-92.	S= 4,000					
41ST AVE AND LYNN DR - CHECKMATE DR TO 42ND AVE Reconstruct local street. Design and construction 91.	S= 470					
ROVENNA ST - 70TH AVE TO 76TH AVE Reconstruct local street. Design and construction 91-92.	S= 600					
				1991 - 1996		

**MUNICIPALITY OF ANCHORAGE**  
**1991 - 1996 CAPITAL IMPROVEMENT PROGRAM**

Department Public Works	Program Roadway Improvements					
PROJECT TITLE AND DESCRIPTION	(000's) S-State B-Bond A-Assmt D-D.O.T. F-Federal O-Other H-Heritage Land Bank					
	1991	1992	1993	1994	1995	1996
LORE RD (76TH AVE) - NEW SEWARD HWY TO LAKE OTIS PKWY Construct collector to urban standards. Design 91-92. Construction 92-93.	S= 350	S= 2,500				
GEORGE BELL CIR - JARVI DR TO END Reconstruct local street. Design and construction 91-92.	S= 350					
GIRDWOOD RSA Construct local streets to suburban and rural standards. Design and construction 91-97.	S= 500	S= 500	S= 500	S= 500	S= 500	S= 500
I ST AND L ST - 3RD AVE TO 15TH AVE Reconstruct major arterials. Design and construction 91-92.	S= 1,500					
WISCONSIN ST - NORTHERN LIGHTS BLVD TO 43RD AVE - Construct collector to urban standards. Design funded. Construction 92.	S= 4,400					
				1991 - 1996		

**MUNICIPALITY OF ANCHORAGE**  
**1991 - 1996 CAPITAL IMPROVEMENT PROGRAM**

Department Public Works	Program Roadway Improvements					
PROJECT TITLE AND DESCRIPTION	(000's) S-State B-Bond A-Assmt D-D.O.T. F-Federal O-Other H-Heritage Land Bank					
	1991	1992	1993	1994	1995	1996
NORTH POINT DR - JEWEL LAKE RD WEST TO DEAD END Reconstruct local street. Design and construction 91-92.	S= 700					
MACINNES ST - 36TH AVE TO TUDOR RD Construct collector to urban standards. Design funded. Construction 91-92.	S= 2,000					
HILLCREST DR - FOREST PARK DR TO SPENARD RD Construct pavement overlay and drainage improvements on collector. Design and construction 91-92.	S= 370					
INDUSTRY WAY - OLD SEWARD HWY TO HUFFMAN RD Construct pavement overlay on local street. Design and construction 91.	S= 160					
DISTRICT 7 LRSA Construct local streets to suburban and rural standards. Design and construction 91-97.	S= 900	S= 900	S= 900	S= 900	S= 900	S= 900
				<b>1991 - 1996</b>		

**MUNICIPALITY OF ANCHORAGE**  
**1991 - 1996 CAPITAL IMPROVEMENT PROGRAM**

Department Public Works	Program Roadway Improvements					
PROJECT TITLE AND DESCRIPTION	(000's) S-State B-Bond A-Assmt D-D.O.T. F-Federal O-Other H-Heritage Land Bank					
	1991	1992	1993	1994	1995	1996
DISTRICT 8 LRSA Construct local streets to suburban and rural standards. Design and Construction 91-97.	S= 900	S= 900	S= 900	S= 900	S= 900	S= 900
DISTRICT 14 LRSA Construct local streets in the Basher/ Stuckagain Heights area to suburban and rural standards. Design and construction 91-97.	S= 400	S= 400	S= 400	S= 200	S= 400	S= 400
DISTRICT 15 ERRSA - REHAB Reconstruct local street and drainage facilities. Design and construction 91-92.	S= 500					
DISTRICT 15 ERRRSA Construct local street and drainage facilities as directed by the road board. (Note: An additional \$1.8 million will be requested from the state in 1991 to cover AWWU work on road projects.) Design and construction 91-97.	S= 7,120	S= 5,000	S= 5,000	S= 5,000	S= 5,000	S= 5,000
HOLLYWOOD DR - LOOP RD TO IVY ST Construct pavement overlay on local street. Design and construction 91-92.	S= 180					
				<b>1991 - 1996</b>		



**MUNICIPALITY OF ANCHORAGE**  
**1991 - 1996 CAPITAL IMPROVEMENT PROGRAM**

Department Public Works	Program Roadway Improvements					
PROJECT TITLE AND DESCRIPTION	(000's) S-State B-Bond A-Assmt D-D.O.T. F-Federal O-Other H-Heritage Land Bank					
	1991	1992	1993	1994	1995	1996
BRAGAW ST - HUFFMAN RD TO DEARMOUN RD Construct collector to urban standards. Design funded. Construction 91-92.	S= 3,900					
HILAND RD (PHASE II) - MILE POST 3.7 TO 3.8 Construct collector to rural standards. Design and construction 91-92.	S= 827					
BAXTER ROAD - NORTHERN LIGHTS BLVD TO TUDOR RD Construct collector to urban standards. Construction 91-92.	S= 5,200					
STRAWBERRY RD - JEWEL LAKE TO NORTHWOOD DR Construct collector to urban standards. Design funded. Construction 91-92.	S= 4,300					
NORTHWOOD DR - 88TH AVE TO DIMOND BLVD Construct local street linking minor arterials to urban standards. Design 91-92. Construction 92-93.	S= 300	S= 6,000				
				<b>1991 - 1996</b>		

**MUNICIPALITY OF ANCHORAGE**  
**1991 - 1996 CAPITAL IMPROVEMENT PROGRAM**

Department Public Works	Program Roadway Improvements					
PROJECT TITLE AND DESCRIPTION	(000's) S-State B-Bond A-Assmt D-D.O.T. F-Federal O-Other H-Heritage Land Bank					
	1991	1992	1993	1994	1995	1996
LAKE OTIS PKWY - TUDOR RD TO 66TH AVE Undergrounding utility lines. Construction 91-92.	S= 2,500					
NORTHERN LIGHTS BLVD - AERO AVE TO WISCONSIN ST Construct minor arterial to urban standards. Design 91-92. Construction 92-93.	S= 400	S= 5,600				
68TH AVE - LAKE OTIS PKWY TO ABBOTT LOOP RD (BRAGAW) Construct collector to urban standards. Design 91. Construction 92-93.	S= 500	S= 5,000				
DEARMOUN RD - WESTWIND DR TO BRAGAW ST Construct collector to urban standards. Design 91-92. Construction 92-93.	S= 350	S= 2,000				
				<b>1991 - 1996</b>		

**MUNICIPALITY OF ANCHORAGE**  
**1991 - 1996 CAPITAL IMPROVEMENT PROGRAM**

Department Public Works	Program Roadway Improvements					
PROJECT TITLE AND DESCRIPTION	(000's) S-State B-Bond A-Assmt D-D.O.T. F-Federal O-Other H-Heritage Land Bank					
	1991	1992	1993	1994	1995	1996
<p><b>FIRE ISLAND FEASIBILITY AND ACCESS STUDY</b>  Marketing and economic feasibility analysis based on a more detailed land use plan of Fire Island, including a cost/benefit analysis of the proposed development. Selection and design of the preferred access alignment will be accomplished in coordination with the Fire Island Task Force and will include:</p> <ol style="list-style-type: none"> <li>1. Analyzing the alternative access route alignments and their potential impacts, studying the access alignment as it relates to the Anchorage Coastal Wildlife Refuge Mgt. Plan, and reviewing land status issues.</li> <li>2. Initiation of preliminary permit acquisition activities and agency coordination to include completing baseline environmental studies, an environmental assessment, and mitigation strategy.</li> <li>3. Completion of a more detailed preliminary design to include additional geotechnical investigation, sedimentation and current studies, more detailed traffic analysis, and more detailed costs estimates.</li> </ol>	S= 1,350					
				<b>1991 - 1996</b>		

**MUNICIPALITY OF ANCHORAGE**  
**1991 - 1996 CAPITAL IMPROVEMENT PROGRAM**

Department Public Works	Program Roadway Improvements					
PROJECT TITLE AND DESCRIPTION	(000's) S-State B-Bond A-Assmt D-D.O.T. F-Federal O-Other H-Heritage Land Bank					
	1991	1992	1993	1994	1995	1996
HILAND RD (PHASE III) - FIRE STATION TO BIRDSONG RD Construct collector to rural standards. Design and construction 91-92.	S= 540					
KLATT RD - C ST TO SOUTHPORT DR Construct minor arterial to urban standards. Design complete. Construction 91-92.	S= 3,400					
NEWELL ST - GLENN HIGHWAY FRONTAGE RD TO END Construct local street to urban standards. Design 91-92. Construction 92-93.	S= 90	S= 300				
3RD AVE - L ST TO E ST Construct arterial to urban standards including retaining wall. Design 92. Construction 93-94.		B= 250	S= 1,500			
88TH AVE - HARTZELL RD TO LAKE OTIS PKWY Construct collector to urban standards. Design 92. Construction 93-94.		B= 200	S= 2,000			
						1991 - 1996

**MUNICIPALITY OF ANCHORAGE**  
**1991 - 1996 CAPITAL IMPROVEMENT PROGRAM**

Department Public Works	Program Roadway Improvements					
PROJECT TITLE AND DESCRIPTION	(000's) S-State B-Bond A-Assmt D-D.O.T. F-Federal O-Other H-Heritage Land Bank					
	1991	1992	1993	1994	1995	1996
HARVARD AVE - LOOP ST TO ANDERSON ST Reconstruction of local street. Design and Construction 92.		B= 350				
OCEAN VIEW ELEMENTARY SCHOOL AREA Chip seal existing paved streets. Design and construction 92.		B= 250				
36TH AVE AND C ST AREA Chip seal existing paved streets. Design and construction 92.		B= 250				
BRINK SUBDIVISION AREA Design and reconstruct local roads to urban standards. Design and construction 92.		B= 920				
ARLENE ST - 88TH AVE TO DIMOND BLVD Construct collector to urban standards. Design 92. Construction 93-94.		B= 200	S= 1,500			
HIGH VIEW DR - OCEANVIEW DR TO OCEANVIEW DR Street reconstruction. Design and construction 92.		B= 350				
				<b>1991 - 1996</b>		

**MUNICIPALITY OF ANCHORAGE**  
**1991 - 1996 CAPITAL IMPROVEMENT PROGRAM**

Department Public Works	Program Roadway Improvements					
PROJECT TITLE AND DESCRIPTION	(000's) S-State B-Bond A-Assmt D-D.O.T. F-Federal O-Other H-Heritage Land Bank					
	1991	1992	1993	1994	1995	1996
HOLLY ST, DUNKIRK DR AND WARFIELD PL Street reconstruction. Design and construction 92.		B= 500				
NORA DR - OCEANVIEW DR TO BOUNTY DR Street reconstruction. Design and construction 92.		B= 200				
PATTERSON ST - NORTHERN LIGHTS BLVD TO TUDOR RD Construct collector to urban standards. Design 92. Construction 93-94.		B= 350	S= 3,200			
40TH AVE - A ST TO DENALI ST Construct collector to urban standards. Design 92. Construction 93-94.		B= 200	S= 2,500			
36TH AVE - PATTERSON ST TO MULDOON RD Construct collector to urban standards. Design 92. Construction 93-94.		B= 300	S= 2,000			
				<b>1991 - 1996</b>		

**MUNICIPALITY OF ANCHORAGE**  
**1991 - 1996 CAPITAL IMPROVEMENT PROGRAM**

Department Public Works	Program Roadway Improvements					
PROJECT TITLE AND DESCRIPTION	(000's) S-State B-Bond A-Assmt D-D.O.T. F-Federal O-Other H-Heritage Land Bank					
	1991	1992	1993	1994	1995	1996
BRAGAW ST - ABBOTT RD TO O'MALLEY RD Construct collector to suburban standards. Design and right of way 92-93. Construction 93-94.		B= 400	S= 3,500			
LANG ST - KLATT RD TO O'MALEY RD Pavement overlay. Design and construction 92 Design and construction 92.		B= 150				
DENALI ST - 40TH AVE TO TUDOR RD Construct minor arterial to urban standards. Design 92. Construction 93-94.		B= 200	S= 2,100			
NORTH POINT DR - BLACKBERRY ST TO JEWEL LAKE RD Reconstruct local road. Design and construction 92-93.		S= 500				
VICTOR RD - DIMOND BLVD TO 100TH AVE Design minor arterial to urban standards. Design 92/93.		S= 200	S= 1,700			
				<b>1991 - 1996</b>		

**MUNICIPALITY OF ANCHORAGE**  
**1991 - 1996 CAPITAL IMPROVEMENT PROGRAM**

Department Public Works	Program Roadway Improvements					
PROJECT TITLE AND DESCRIPTION	(000's) S-State B-Bond A-Assmt D-D.O.T. F-Federal O-Other H-Heritage Land Bank					
	1991	1992	1993	1994	1995	1996
4TH AVE - C ST TO GAMBELL ST Reconstruct road surface and drainage. Design and construction 92.		S= 650				
METEOR CT - LUNAR DR TO END Design and reconstruct local road to urban standards. Design and construction 92-93.		S= 230				
6TH AVE - L ST TO KARLUK Reconstruction and asphalt overlay existing street. Design and construction 92-93.		S= 1,000				
UAA DR - NORTHERN LIGHTS BLVD TO PROVIDENCE DRIVE Construct collector to urban standards. Design 92-93. Construction 93-94.		S= 500	S= 2,500			
5TH AVE - L ST TO KARLUK ST Reconstruction and asphalt overlay existing street. Design and construction 92-93.		S= 1,000				
TALL SPRUCE DR - RASPBERRY RD TO CARAVELLE DR Reconstruction of local street. Design and construction 92-93.		S= 320				
				<b>1991 - 1996</b>		



**MUNICIPALITY OF ANCHORAGE**  
**1991 - 1996 CAPITAL IMPROVEMENT PROGRAM**

Department Public Works	Program Roadway Improvements					
PROJECT TITLE AND DESCRIPTION	(000's) S-State B-Bond A-Assmt D-D.O.T. F-Federal O-Other H-Heritage Land Bank					
	1991	1992	1993	1994	1995	1996
NORTHERN LIGHTS BLVD - AIRCRAFT DR TO AERO AVE Construct minor arterial to urban standards. Design 92-93. Construction 93-94.		S= 650	S= 4,000			
54TH AVE - ARCTIC BLVD TO EAST END Reconstruct local road. Design and construction 92-93		S= 525				
HUFFMAN RD - BIRCH RD TO HILLSIDE DR Construct collector to suburban standards. Design 92-93. Construction 93-94.		S= 200	S= 8,000			
DISTRICT 15 ERRSA - 50/50 MATCH		S= 1,500	S= 1,000			
KLATT RD - C ST TO OLD SEWARD HWY Construct minor arterial to urban standards. Design 93. Construction 93-94.			B= 350	S= 2,500		
DENALI ELEMENTARY SCHOOL AREA Chip seal local paved streets. Design and construction 93.			B= 250			
				<b>1991 - 1996</b>		

**MUNICIPALITY OF ANCHORAGE**  
**1991 - 1996 CAPITAL IMPROVEMENT PROGRAM**

Department Public Works	Program Roadway Improvements					
PROJECT TITLE AND DESCRIPTION	(000's) S-State B-Bond A-Assmt D-D.O.T. F-Federal O-Other H-Heritage Land Bank					
	1991	1992	1993	1994	1995	1996
BROADMOOR ESTATES SUBDIVISION AREA Street reconstruction. Design and construction 93.			B= 600			
WONDER PARK ELEMENTARY SCHOOL AREA Chip seal local paved streets. Design and construction 93			B= 250			
WEST BLUFF DR - OCEAN DOCK RD TO BROWN ST Pavement overlay. Design and construction 93.			B= 100			
4TH AVE AND BOLIN ST - CHERRY ST TO DUBEN AVE Street reconstruction. Design and construction 93.			B= 400			
35TH AVE - WISCONSIN ST TO TURNAGAIN BLVD Construct collector to urban standards. Design 93. Construction 94-95.			B= 150	S= 1,500		
MCRAE RD - TURNAGAIN BLVD TO SPENARD Construct collector to urban standards. Design 93. Construction 94-95.			B= 200	S= 2,000		
				<b>1991 - 1996</b>		

**MUNICIPALITY OF ANCHORAGE**  
**1991 - 1996 CAPITAL IMPROVEMENT PROGRAM**

Department Public Works	Program Roadway Improvements					
PROJECT TITLE AND DESCRIPTION	(000's) S-State B-Bond A-Assmt D-D.O.T. F-Federal O-Other H-Heritage Land Bank					
	1991	1992	1993	1994	1995	1996
BAXTER RD - 20TH AVE TO NORTHERN LIGHTS BLVD Construct collector to urban standards. Design 93. Construction 94-95.			B= 150	S= 1,500		
HUFFMAN RD - TIMBERLANE DR TO JOHN'S RD Reimbursement for construction of collector 93-94.			B= 500			
INDEPENDENCE DR - COLONY LP TO O'MALLEY RD Reimbursement for construction of collector 93-94.			B= 500			
TIMBERLANE DR - KLATT RD TO HUFFMAN RD Construct collector to urban standards. Design 93. Construction 94-95.			B= 220	S= 1,000		
DEVONSHIRE SUBDIVISION AREA Reconstruction of the existing streets. Design and construction 93-94.			S= 1,500			
KING ST - DIMOND BLVD TO 92ND AVE Construct collector to urban standards. Design 93-94. Construction 94-95.			S= 300	S= 2,500		
					<b>1991 - 1996</b>	

**MUNICIPALITY OF ANCHORAGE**  
**1991 - 1996 CAPITAL IMPROVEMENT PROGRAM**

Department Public Works	Program Roadway Improvements					
PROJECT TITLE AND DESCRIPTION	(000's) S-State B-Bond A-Assmt D-D.O.T. F-Federal O-Other H-Heritage Land Bank					
	1991	1992	1993	1994	1995	1996
<p>OTTER PL - 16TH AVE TO SHERWOOD AVE Reconstruct road and drainage system. Design and construction 93-94.</p>			S= 500			
<p>WAGNER ESTATES SUBDIVISION AREA Reconstruct local streets to urban standards. Design and construction Phase I 93-94. Phase II 94-95.</p>			S= 600	S= 1,000		
<p>ARCTIC BLVD - DIMOND BLVD TO 92ND AVE Construct collector to urban standards. Design 93-94. Construction 94-95.</p>			S= 300	S= 1,800		
<p>BIRCH RD - ABBOTT RD TO O'MALLEY RD Construct collector to suburban standards. Design 93-94. Construction 94-95.</p>			S= 400	S= 4,000		
<p>WHITNEY RD - OCEAN DOCK RD TO POST RD Construct collector to urban standards. Design 93-94. Construction 94-95.</p>			S= 500	S= 3,500		
<p>92ND AVE - KING ST TO OLD SEWARD HWY Construct collector to urban standards. Design 93-94. Construction 94-95.</p>			S= 500	S= 5,000		
				<b>1991 - 1996</b>		

**MUNICIPALITY OF ANCHORAGE**  
**1991 - 1996 CAPITAL IMPROVEMENT PROGRAM**

Department Public Works	Program Roadway Improvements					
PROJECT TITLE AND DESCRIPTION	(000's) S-State B-Bond A-Assmt D-D.O.T. F-Federal O-Other H-Heritage Land Bank					
	1991	1992	1993	1994	1995	1996 •
<p>NORTHERN LIGHTS BLVD - POSTMARK DR TO AIRCRAFT DR Construct minor arterial to urban standards. Design 93-94. Construction 94-95.</p> <p>53RD AVE - ARCTIC BLVD TO EAST END Reconstruct local road. Design and construction 93-94.</p> <p>BAYSHORE ELEMENTARY SCHOOL AREA Chip seal existing local paved streets. Design and construction 94.</p> <p>CHRISTENSEN DR - 1ST AVE TO 3RD AVE Reconstruct collector. Design and construction 94-95.</p> <p>NUNAKA VALLEY ELEMENTARY SCHOOL AREA Chip seal existing paved local streets. Design and construction 94.</p> <p>100TH AVE - ARCTIC BLVD TO KING ST Construct collector to urban standards. Design 94. Construction 95-96.</p>			<p>S= 800</p> <p>S= 525</p>	<p>S= 4,800</p> <p>B= 250</p> <p>B= 400</p> <p>B= 250</p> <p>B= 300</p>	<p>S= 1,800</p>	
				<b>1991 - 1996</b>		

**MUNICIPALITY OF ANCHORAGE**  
**1991 - 1996 CAPITAL IMPROVEMENT PROGRAM**

Department Public Works	Program Roadway Improvements					
PROJECT TITLE AND DESCRIPTION	(000's) S-State B-Bond A-Asamt D-D.O.T. F-Federal O-Other H-Heritage Land Bank					
	1991	1992	1993	1994	1995	1996
100TH AVE - MINNESOTA DR TO ARCTIC BLVD Construct collector to urban standards. Design 94. Construction 95-96.				B= 300	S= 1,800	
36TH AVE - LOIS DR TO MINNESOTA DR Construct collector to urban standards. Design 94. Construction 95-96.				B= 150	S= 1,000	
AERO AVE - COSMOS DR TO LAKESHORE DR Construct collector to urban standards. Design 94. Construction 95-96.				B= 350	S= 1,500	
SOUTH ANCHORAGE AREA Overlay existing pavement. Design and construction 94.				B= 500		
POTTER DR - C ST TO DOWLING RD Construct collector to urban standards. Design 94-95. Construction 95-96.				S= 200	S= 1,500	
RASPBERRY RD - ROVENNA ST TO C ST Construct minor arterial to urban standards. Design 94-95. Construction 95-96.				S= 350	S= 2,500	
				<b>1991 - 1996</b>		

**MUNICIPALITY OF ANCHORAGE**  
**1991 - 1996 CAPITAL IMPROVEMENT PROGRAM**

Department Public Works	Program Roadway Improvements					
PROJECT TITLE AND DESCRIPTION	(000's) S-State B-Bond A-Assmt D-D.O.T. F-Federal O-Other H-Heritage Land Bank					
	1991	1992	1993	1994	1995	1996
KING ST - 92ND AVE TO 100TH AVE Construct collector to urban standards. Design 94-95. Construction 95-96.				S= 300	S= 1,800	
ARCTIC BLVD - 92ND AVE TO 100TH AVE Construct collector to urban standards. Design 94-95. Construction 95-96				S= 300	S= 1,800	
NORTHWOOD DR - SPENARD RD TO INTERNATIONAL AIRPORT RD Construct collector to urban standards. Design 94-95. Construction 95-96.				S= 400	S= 4,000	
OCEAN DOCK RD - GULL AVE TO A/C COUPLET Construct minor arterial to urban standards. Design 94-95. Construction 95-96.				S= 400	S= 4,000	
POST RD - 3RD AVE TO REEVE BLVD Construct minor arterial to urban standards. Design 94-95. Construction 95-96.				S= 500	S= 5,200	
92ND AVE - ARCTIC BLVD TO KING ST Design collector to urban standards. Design 94-95.				S= 300	S= 1,800	
				<b>1991 - 1996</b>		

**MUNICIPALITY OF ANCHORAGE**  
**1991 - 1996 CAPITAL IMPROVEMENT PROGRAM**

Department Public Works	Program Roadway Improvements					
PROJECT TITLE AND DESCRIPTION	(000's) S-State B-Bond A-Assmt D-D.O.T. F-Federal O-Other H-Heritage Land Bank					
	1991	1992	1993	1994	1995	1996
BIRCH RD - O'MALLEY RD TO HUFFMAN RD Construct collector to suburban standards. Design 94-95. Construction 95-96.				S= 400	S= 4,000	
RASPBERRY RD - LUCY ST TO SAND LAKE RD Construct collector to suburban standards. Design 94-95. Construction 95-96.				S= 350	S= 1,600	
RABBIT CREEK ELEMENTARY SCHOOL AREA Chip seal. Design and construction 95.					B= 250	
COLLEGE GATE ELEMENTARY SCHOOL AREA Chip seal. Design and construction 95.					B= 250	
DOWNTOWN AREA Overlay existing pavement. Design and construction 95.					B= 500	
EMMANUEL AVE AND CHECKMATE DR Reconstruction. Design and construction 95.					B= 200	
SPENARD AREA Overlay existing paved streets. Design and construction 95-96.					B= 500	
				<b>1991 - 1996</b>		



**MUNICIPALITY OF ANCHORAGE**  
**1991 - 1996 CAPITAL IMPROVEMENT PROGRAM**

Department Public Works	Program Roadway Improvements					
PROJECT TITLE AND DESCRIPTION	(000's) S-State B-Bond A-Assmt D-D.O.T. F-Federal O-Other H-Heritage Land Bank					
	1991	1992	1993	1994	1995	1996
100TH AVE - KING ST TO OLD SEWARD HWY Construct collector to urban standards. Design 95. Construction 96-97.					B= 300	S= 1,800
BAYSHORE DR - 100TH AVE TO MARATHON ST Reconstruct existing local streets. Design and construction 95-96.					B= 500	
LAKE OTIS PKWY - 15TH AVE TO NORTHERN LIGHTS BLVD Construct major arterial to urban standards. Design 95-96. Construction 96-97.					S= 400	S= 5,000
SPENARD RD - I ST TO HILLCREST DR Construct minor arterial to urban standards. Design 95-96. Construction 96-97.					S= 200	S= 1,800
TURPIN RD - GLENN HWY TO DEBARR RD Construct collector to urban standards. Design 95-96. Construction 96-97.					S= 370	S= 3,700
SOUTHPORT BLVD - WASHINGTON ST TO KLATT RD Construct minor arterial to urban standards. Design 95-96. Construction 96-97.					S= 200	S= 2,000
				<b>1991 - 1996</b>		

**MUNICIPALITY OF ANCHORAGE**  
**1991 - 1996 CAPITAL IMPROVEMENT PROGRAM**

Department Public Works	Program Roadway Improvements					
PROJECT TITLE AND DESCRIPTION	(000's) S-State B-Bond A-Assmt D-D.O.T. F-Federal O-Other H-Heritage Land Bank					
	1991	1992	1993	1994	1995	1996
POTTER DR - ARCTIC BLVD TO C ST Construct collector to urban standards. Design 95-96. Construction.					S= 150	S= 1,500
OLD INTERNATIONAL AIRPORT RD - AIRPORT TO JEWEL LAKE RD Construct collector to urban standards. Design 95-96. Construction 96-97.					S= 450	S= 4,500
BIRCH RD - HUFFMAN RD TO DEARMOUN RD Construct collector to suburban standards. Design 95-96. Construction 96-97.					S= 350	S= 2,600
92ND AVE - MINNESOTA DR TO ARCTIC BLVD Construct collector to urban standards. Design 95-96. Construction 96-97.					S= 300	S= 1,800
DIMOND BLVD - JODPHUR ST TO SAND LAKE RD Construct collector to urban standards. Design 95-96. Construction 96-97.					S= 350	S= 3,500
KINCAID RD - LUCY ST TO SAND LAKE RD Construct collector to suburban standards. Design 95-96. Construction 96-97.					S= 200	S= 1,500
				<b>1991 - 1996</b>		

**MUNICIPALITY OF ANCHORAGE**  
**1991 - 1996 CAPITAL IMPROVEMENT PROGRAM**

Department Public Works	Program Roadway Improvements					
PROJECT TITLE AND DESCRIPTION	(000's) S-State B-Bond A-Assmt D-D.O.T. F-Federal O-Other H-Heritage Land Bank					
	1991	1992	1993	1994	1995	1996
<p>PINE ST - DEBARR RD TO 20TH AVE Construct collector to urban standards. Design 95-96. Construction 96-97.</p> <p>36TH AVENUE - MULDOON RD TO PIONEER DR Reconstruct collector to urban standards. Design and construction 91-92.</p> <p>CAMPBELL ELEMENTARY SCHOOL AREA Construct chip seal on existing paved streets. Design and construction 96.</p> <p>ROGERS PARK ELEMENTARY SCHOOL AREA Chip seal local roads. Design and construction 96.</p> <p>KINCAID RD - JODPHUR ST TO LUCY ST</p> <p>POSTMARK DR - NORTHERN LIGHTS BLVD TO INTERNATIONAL AIRPORT RD Design minor arterial to urban standards. Design 96-97.</p>					<p>S= 300</p>	<p>S= 2,000</p> <p>B= 500</p> <p>B= 250</p> <p>B= 250</p> <p>S= 200</p> <p>S= 500</p>
					<b>1991 - 1996</b>	

**MUNICIPALITY OF ANCHORAGE**  
**1991 - 1996 CAPITAL IMPROVEMENT PROGRAM**

Department Public Works	Program Roadway Improvements					
PROJECT TITLE AND DESCRIPTION	(000's) S-State B-Bond A-Assmt D-D.O.T. F-Federal O-Other H-Heritage Land Bank					
	1991	1992	1993	1994	1995	1996
Sub-Total(s)	S= 80,337 B= 5,640	S= 40,075 B= 6,370	S= 51,125 B= 4,670	S= 44,100 B= 3,500	S= 47,270 B= 3,500	S= 42,100 B= 2,000
Program Total	85,977	46,445	55,795	47,600	50,770	44,100
				<b>1991 - 1996</b>		

MUNICIPALITY OF ANCHORAGE REPORT  
 1991 - 1996 CAPITAL IMPROVEMENT PROGRAM  
 PUBLIC WORKS  
 ROADWAY IMPROVEMENTS MAP LIST

YEAR	MAP ID #	TITLE
1991	1	WINDEMERE SUBDIVISION AREA (PHASE IV)
1991	2	AIRPORT HTS ELEMENTARY SCHOOL AREA
1991	3	NORTHERN LIGHTS ELEMENTARY SCHOOL AREA
1991	4	LAKE OTIS PKWY - O'MALLEY RD TO CHINOOK AVE
1991	5	ROAD AND DRAINAGE SYSTEM REHABILITATION
1991	6	ASSESSMENT DISTRICTS
1991	7	WICKERSHAM PARK SUBDIVISION AREA
1991	8	LAKESHORE DR - AERO AVE TO WISCONSIN ST
1991	9	15TH AVE - L ST TO C ST
1991	10	PIERCE SUBDIVISION AREA (72ND, 73RD, PAPAGO)
1991	11	PROVIDENCE DR - LAKE OTIS PKWY TO UAA DR
1991	12	AUGUSTINE DR - NORTHERN LIGHTS BLVD TO TOBUK
1991	13	KNIGHTS WAY - WESLEYAN DR TO WESLEYAN WAY
1991	14	BLACKBERRY ST - 86TH AVE TO 88TH AVE
1991	15	16TH AVE - BEAVER PL TO PATTERSON ST
1991	16	TYONE CT - LAKE GEORGE DR TO SUSITNA
1991	17	CHANDALAR DR - 20TH AVE TO LAKE GEORGE DR
1991	18	20TH AVE - CHANDALAR DR TO MULDOON RD
1991	19	AMATS ALTERNATIVE CORRIDOR STUDY
1991	20	NEWELL ST - GLENN HIGHWAY FRONTAGE RD TO END
1991	21	DISTRICT 15 ERRSA - REHAB
1991	22	LAKE OTIS PKWY (PHASE IV) - 66TH AVE TO
1991	23	36TH AVE - ARCTIC BLVD TO SPENARD RD
1991	24	ARCTIC BLVD AT CAMPBELL CREEK
1991	25	ARCTIC BLVD - RASPBERRY RD TO DIMOND BLVD
1991	26	41ST AVE AND LYNN DR - CHECKMATE DR TO
1991	27	ROVENNA ST - 70TH AVE TO 76TH AVE
1991	28	LORE RD (76TH AVE) - NEW SEWARD HWY TO LAKE
1991	29	GEORGE BELL CIR - JARVI DR TO END
1991	30	GIRDWOOD RSA
1991	31	I ST AND L ST - 3RD AVE TO 15TH AVE
1991	32	WISCONSIN ST - NORTHERN LIGHTS BLVD TO 43RD
1991	33	NORTH POINT DR - JEWEL LAKE RD WEST TO DEAD
1991	34	MACINNES ST - 36TH AVE TO TUDOR RD
1991	35	HILLCREST DR - FOREST PARK DR TO SPENARD RD
1991	36	INDUSTRY WAY - OLD SEWARD HWY TO HUFFMAN RD
1991	37	DISTRICT 7 LRSA
1991	38	DISTRICT 8 LRSA
1991	39	DISTRICT 14 LRSA
1991	40	DISTRICT 15 ERRSA
1991	41	HOLLYWOOD DR - LOOP RD TO IVY ST
1991	42	BRAGAW ST - HUFFMAN RD TO DEARMOUN RD
1991	43	HILAND RD (PHASE II) - MILE POST 3.7 TO 3.8
1991	44	BAXTER ROAD - NORTHERN LIGHTS BLVD TO TUDOR
1991	45	STRAWBERRY RD - JEWEL LAKE TO NORTHWOOD DR
1991	46	NORTHWOOD DR - 88TH AVE TO DIMOND BLVD
1991	47	LAKE OTIS PKWY - TUDOR RD TO 66TH AVE
1991	48	NORTHERN LIGHTS BLVD - AERO AVE TO WISCONSIN
1991	49	68TH AVE - LAKE OTIS PKWY TO ABBOTT LOOP RD
1991	50	DEARMOUN RD - WESTWIND DR TO BRAGAW ST
1991	51	FIRE ISLAND FEASIBILITY AND ACCESS STUDY

MUNICIPALITY OF ANCHORAGE REPORT  
 1991 - 1996 CAPITAL IMPROVEMENT PROGRAM  
 PUBLIC WORKS  
 ROADWAY IMPROVEMENTS MAP LIST

YEAR	MAP ID #	TITLE
1991	52	HILAND RD (PHASE III) - FIRE STATION TO
1991	53	KLATT RD - C ST TO SOUTHPORT DR
1992	1	3RD AVE - L ST TO E ST
1992	2	ROAD AND DRAINAGE SYSTEM REHABILITATION
1992	3	ASSESSMENT DISTRICTS
1992	4	88TH AVE - HARTZELL RD TO LAKE OTIS PKWY
1992	5	HARVARD AVE - LOOP ST TO ANDERSON ST
1992	6	OCEAN VIEW ELEMENTARY SCHOOL AREA
1992	7	36TH AVE AND C ST AREA
1992	8	BRINK SUBDIVISION AREA
1992	9	ARLENE ST - 88TH AVE TO DIMOND BLVD
1992	10	HIGH VIEW DR - OCEANVIEW DR TO OCEANVIEW DR
1992	11	HOLLY ST, DUNKIRK DR AND WARFIELD PL
1992	12	WICKERSHAM PARK SUBDIVISION AREA
1992	13	NORA DR - OCEANVIEW DR TO BOUNTY DR
1992	14	PATTERSON ST - NORTHERN LIGHTS BLVD TO TUOODR
1992	15	40TH AVE - A ST TO DENALI ST
1992	16	36TH AVE - PATTERSON ST TO MULDOON RD
1992	17	BRAGAW ST - ABBOTT RD TO O'MALLEY RD
1992	18	LANG ST - KLATT RD TO O'MALEY RD
1992	19	DENALI ST - 40TH AVE TO TUOODR
1992	21	NEWELL ST - GLENN HIGHWAY FRONTAGE RD TO END
1992	24	NORTH POINT DR - BLACKBERRY ST TO JEWEL LAKE
1992	25	VICTOR RD - DIMOND BLVD TO 100TH AVE
1992	26	4TH AVE - C ST TO GAMBELL ST
1992	27	METEOR CT - LUNAR DR TO END
1992	28	6TH AVE - L ST TO KARLUK
1992	29	LAKESHORE DR - AERO AVE TO WISCONSIN ST
1992	30	LORE RD (76TH AVE) - NEW SEWARD HWY TO LAKE
1992	31	UAA DR - NORTHERN LIGHTS BLVD TO PROVIDENCE
1992	32	NORTHERN LIGHTS BLVD - AERO AVE TO WISCONSIN
1992	33	5TH AVE - L ST TO KARLUK ST
1992	34	GIROWOOD RSA
1992	35	DISTRICT 7 LRSA
1992	36	DISTRICT 8 LRSA
1992	37	DISTRICT 14 LRSA
1992	38	DISTRICT 15 ERRRSA
1992	39	TALL SPRUCE DR - RASPBERRY RD TO CARAVELLE DR
1992	40	NORTHERN LIGHTS BLVD - AIRCRAFT DR TO AERO
1992	41	68TH AVE - LAKE OTIS PKWY TO ABBOTT LOOP RD
1992	42	54TH AVE - ARCTIC BLVD TO EAST END
1992	43	DEARMOUN RD - WESTWIND DR TO BRAGAW ST
1992	44	HUFFMAN RD - BIRCH RD TO HILLSIDE DR
1992	45	NORTHWOOD DR - 88TH AVE TO DIMOND BLVD
1992	46	DISTRICT 15 ERRSA - 50/50 MATCH

MUNICIPALITY OF ANCHORAGE REPORT  
 1991 - 1996 CAPITAL IMPROVEMENT PROGRAM  
 PUBLIC WORKS  
 ROADWAY IMPROVEMENTS MAP LIST

YEAR	MAP ID #	TITLE
1993	1	KLATT RD - C ST TO OLD SEWARD HWY
1993	2	DENALI ELEMENTARY SCHOOL AREA
1993	3	ROAD AND DRAINAGE SYSTEM REHABILITATION
1993	4	ASSESSMENT DISTRICTS
1993	5	BROADMOOR ESTATES SUBDIVISION AREA
1993	6	WONDER PARK ELEMENTARY SCHOOL AREA
1993	7	WEST BLUFF DR - OCEAN DOCK RD TO BROWN ST
1993	8	4TH AVE AND BOLIN ST - CHERRY ST TO DUBEN AVE
1993	9	35TH AVE - WISCONSIN ST TO TURNAGAIN BLVD
1993	10	MCRAE RD - TURNAGAIN BLVD TO SPENARD
1993	11	BAXTER RD - 20TH AVE TO NORTHERN LIGHTS BLVD
1993	12	HUFFMAN RD - TIMBERLANE DR TO JOHN'S RD
1993	13	INDEPENDENCE DR - COLONY LP TO O'MALLEY RD
1993	14	TIMBERLANE DR - KLATT RD TO HUFFMAN RD
1993	17	3RD AVE - L ST TO E ST
1993	18	DEVONSHIRE SUBDIVISION AREA
1993	19	KING ST - DIMOND BLVD TO 92ND AVE
1993	20	OTTER PL - 16TH AVE TO SHERWOOD AVE
1993	21	VICTOR RD - DIMOND BLVD TO 100TH AVE
1993	22	WAGNER ESTATES SUBDIVISION AREA
1993	23	ARLENE ST - 88TH AVE TO DIMOND BLVD
1993	24	GIRDWOOD RSA
1993	25	DISTRICT 7 LRSA
1993	26	DISTRICT 8 LRSA
1993	27	DISTRICT 14 LRSA
1993	28	36TH AVE - PATTERSON ST TO MULDOON RD
1993	29	DISTRICT 15 ERRRSA
1993	30	40TH AVE - A ST TO DENALI ST
1993	31	88TH AVE - HARTZELL RD TO LAKE OTIS PKWY
1993	32	ARCTIC BLVD - DIMOND BLVD TO 92ND AVE
1993	33	BIRCH RD - ABBOTT RD TO O'MALLEY RD
1993	34	BRAGAW ST - ABBOTT RD TO O'MALLEY RD
1993	35	PATTERSON ST - NORTHERN LIGHTS BLVD TO TUDOR
1993	36	UAA DR - NORTHERN LIGHTS BLVD TO PROVIDENCE
1993	37	WHITNEY RD - OCEAN DOCK RD TO POST RD
1993	38	92ND AVE - KING ST TO OLD SEWARD HWY
1993	39	DENALI ST - 40TH AVE TO TUDOR RD
1993	40	HUFFMAN RD - BIRCH RD TO HILLSIDE DR
1993	41	NORTHERN LIGHTS BLVD - AIRCRAFT DR TO AERO
1993	42	NORTHERN LIGHTS BLVD - POSTMARK DR TO
1993	43	53RD AVE - ARCTIC BLVD TO EAST END
1993	44	DISTRICT 15 ERRSA - 50/50 MATCH
1994	1	ROAD AND DRAINAGE SYSTEM REHABILITATION
1994	2	ASSESSMENT DISTRICTS

MUNICIPALITY OF ANCHORAGE REPORT  
 1991 - 1996 CAPITAL IMPROVEMENT PROGRAM  
 PUBLIC WORKS  
 ROADWAY IMPROVEMENTS MAP LIST

YEAR	MAP ID #	TITLE
1994	3	BAYSHORE ELEMENTARY SCHOOL AREA
1994	4	CHRISTENSEN DR - 1ST AVE TO 3RD AVE
1994	5	NUNAKA VALLEY ELEMENTARY SCHOOL AREA
1994	6	100TH AVE - ARCTIC BLVD TO KING ST
1994	7	100TH AVE - MINNESOTA DR TO ARCTIC BLVD
1994	8	36TH AVE - LOIS DR TO MINNESOTA DR
1994	9	AERO AVE - COSMOS DR TO LAKESHORE DR
1994	10	SOUTH ANCHORAGE AREA
1994	11	KING ST - DIMOND BLVD TO 92ND AVE
1994	12	ARCTIC BLVD - DIMOND BLVD TO 92ND AVE
1994	13	POTTER DR - C ST TO DOWLING RD
1994	14	RASPBERRY RD - ROVENNA ST TO C ST
1994	15	WAGNER ESTATES SUBDIVISION AREA
1994	16	KLATT RD - C ST TO OLD SEWARD HWY
1994	17	KING ST - 92ND AVE TO 100TH AVE
1994	18	ARCTIC BLVD - 92ND AVE TO 100TH AVE
1994	19	GIRDWOOD RSA
1994	20	DISTRICT 7 LRSA
1994	21	DISTRICT 8 LRSA
1994	22	DISTRICT 14 LRSA
1994	23	35TH AVE - WISCONSIN ST TO TURNAGAIN BLVD
1994	24	DISTRICT 15 ERRRSA
1994	25	BAXTER RD - 20TH AVE TO NORTHERN LIGHTS BLVD
1994	26	BIRCH RD - ABBOTT RD TO O'MALLEY RD
1994	27	MCRAE RD - TURNAGAIN BLVD TO SPENARD
1994	28	NORTHWOOD DR - SPENARD RD TO INTERNATIONAL
1994	29	OCEAN DOCK RD - GULL AVE TO A/C COUplet
1994	30	POST RD - 3RD AVE TO REEVE BLVD
1994	31	WHITNEY RD - OCEAN DOCK RD TO POST RD
1994	32	92ND AVE - ARCTIC BLVD TO KING ST
1994	33	92ND AVE - KING ST TO OLD SEWARD HWY
1994	34	BIRCH RD - O'MALLEY RD TO HUFFMAN RD
1994	35	RASPBERRY RD - LUCY ST TO SAND LAKE RD
1994	36	TIMBERLANE DR - KLATT RD TO HUFFMAN RD
1994	37	NORTHERN LIGHTS BLVD - POSTMARK DR TO
1995	1	ROAD AND DRAINAGE SYSTEM REHABILITATION
1995	2	ASSESSMENT DISTRICTS
1995	3	RABBIT CREEK ELEMENTARY SCHOOL AREA
1995	4	COLLEGE GATE ELEMENTARY SCHOOL AREA
1995	5	DOWNTOWN AREA
1995	6	EMMANUEL AVE AND CHECKMATE DR
1995	7	SPENARD AREA
1995	8	100TH AVE - KING ST TO OLD SEWARD HWY
1995	9	BAYSHORE DR - 100TH AVE TO MARATHON ST
1995	10	KING ST - 92ND AVE TO 100TH AVE
1995	11	RASPBERRY RD - ROVENNA ST TO C ST
1995	12	LAKE OTIS PKWY - 15TH AVE TO NORTHERN LIGHTS



MUNICIPALITY OF ANCHORAGE REPORT  
 1991 - 1996 CAPITAL IMPROVEMENT PROGRAM  
 PUBLIC WORKS  
 ROADWAY IMPROVEMENTS MAP LIST

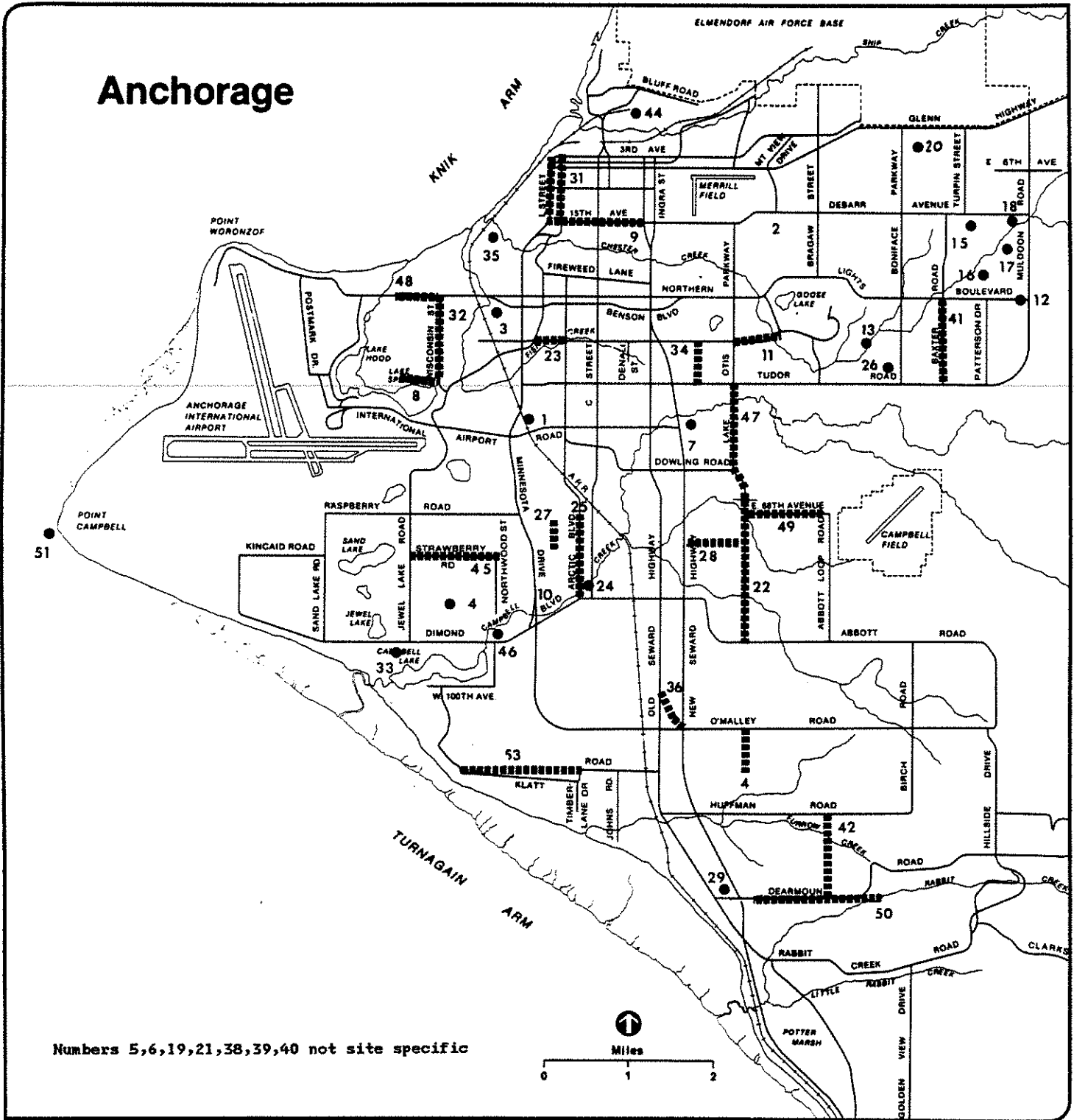
YEAR	MAP ID #	TITLE
1995	13	SPENARD RD - I ST TO HILLCREST DR
1995	14	ARCTIC BLVD - 92ND AVE TO 100TH AVE
1995	15	GIRDWOOD RSA
1995	16	DISTRICT 7 LRSA
1995	17	DISTRICT 8 LRSA
1995	18	DISTRICT 14 LRSA
1995	19	DISTRICT 15 ERRRSA
1995	20	TURPIN RD - GLENN HWY TO DEBARR RD
1995	21	SOUTHPORT BLVD - WASHINGTON ST TO KLATT RD
1995	22	POTTER DR - C ST TO DOWLING RD
1995	23	POTTER DR - ARCTIC BLVD TO C ST
1995	24	POST RD - 3RD AVE TO REEVE BLVD
1995	25	OLD INTERNATIONAL AIRPORT RD - AIRPORT TO
1995	26	OCEAN DOCK RD - GULL AVE TO A/C COUPLET
1995	27	NORTHWOOD DR - SPENARD RD TO INTERNATIONAL
1995	28	BIRCH RD - O'MALLEY RD TO HUFFMAN RD
1995	29	BIRCH RD - HUFFMAN RD TO DEARMOUN RD
1995	30	AERO AVE - COSMOS DR TO LAKESHORE DR
1995	31	36TH AVE - LOIS DR TO MINNESOTA DR
1995	32	100TH AVE - MINNESOTA DR TO ARCTIC BLVD
1995	33	100TH AVE - ARCTIC BLVD TO KING ST
1995	34	92ND AVE - ARCTIC BLVD TO KING ST
1995	35	92ND AVE - MINNESOTA DR TO ARCTIC BLVD
1995	37	DIMOND BLVD - JOOPHUR ST TO SAND LAKE RD
1995	38	KINCAID RD - LUCY ST TO SAND LAKE RD
1995	39	PINE ST - DEBARR RD TO 20TH AVE
1995	40	RASPBERRY RD - LUCY ST TO SAND LAKE RD
1996	1	ROAD AND DRAINAGE SYSTEM REHABILITATION
1996	2	ASSESSMENT DISTRICTS
1996	3	36TH AVENUE - MULDOON RD TO PIONEER DR
1996	4	CAMPBELL ELEMENTARY SCHOOL AREA
1996	5	ROGERS PARK ELEMENTARY SCHOOL AREA
1996	6	LAKE OTIS PKWY - 15TH AVE TO NORTHERN LIGHTS
1996	7	TURPIN RD - GLENN HWY TO DEBARR RD
1996	8	POTTER DR - ARCTIC BLVD TO C ST
1996	9	OLD INTERNATIONAL AIRPORT RD - AIRPORT TO
1996	10	GIRDWOOD RSA
1996	11	DISTRICT 7 LRSA
1996	12	DISTRICT 8 LRSA
1996	13	DISTRICT 14 LRSA
1996	14	DISTRICT 15 ERRRSA
1996	15	100TH AVE - KING ST TO OLD SEWARD HWY
1996	16	BIRCH RD - HUFFMAN RD TO DEARMOUN RD
1996	17	SOUTHPORT BLVD - WASHINGTON ST TO KLATT RD
1996	18	SPENARD RD - I ST TO HILLCREST DR
1996	19	92ND AVE - MINNESOTA DR TO ARCTIC BLVD
1996	21	DIMOND BLVD - JOOPHUR ST TO SAND LAKE RD

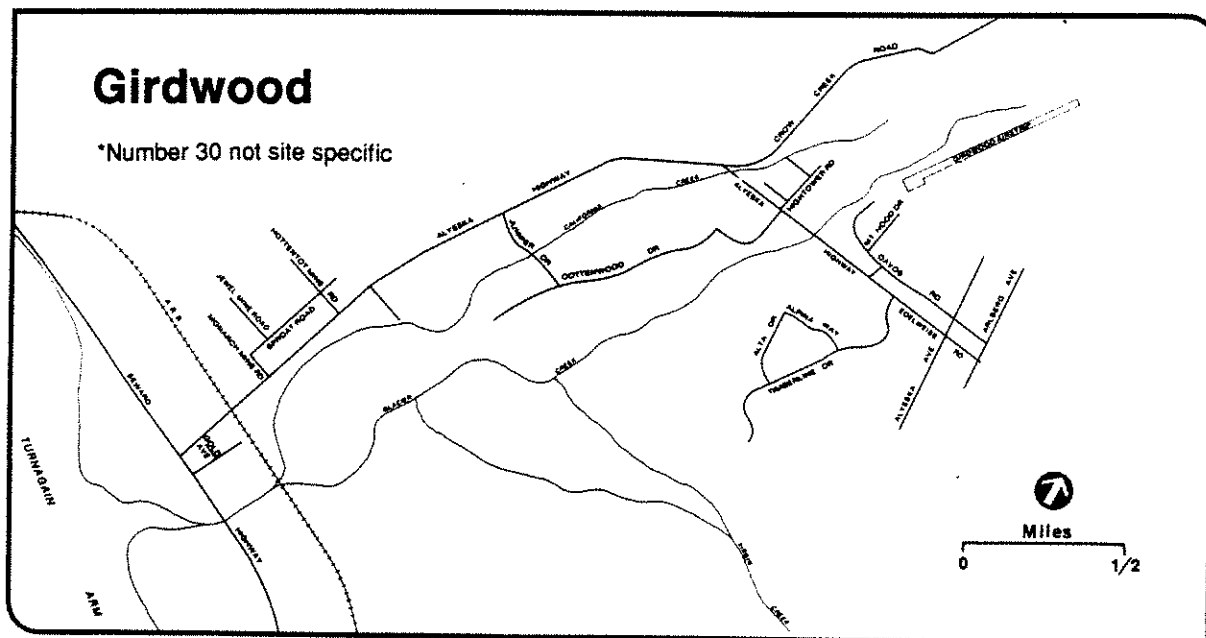
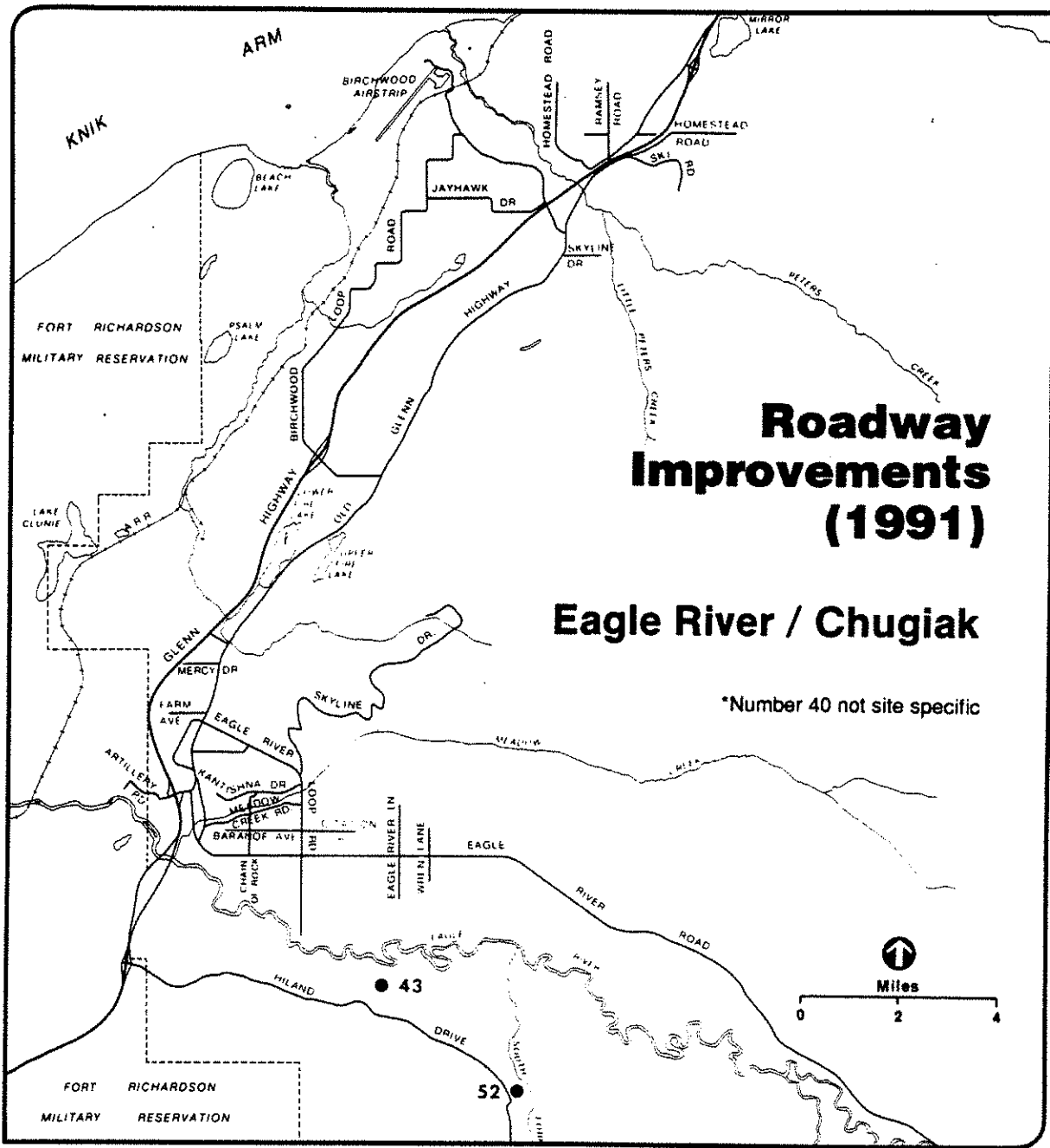
MUNICIPALITY OF ANCHORAGE REPORT  
1991 - 1996 CAPITAL IMPROVEMENT PROGRAM  
PUBLIC WORKS  
ROADWAY IMPROVEMENTS MAP LIST

YEAR	MAP ID #	TITLE
1996	22	KINCAID RD - JOOPHUR ST TO LUCY ST
1996	23	KINCAID RD - LUCY ST TO SAND LAKE RD
1996	24	PINE ST - DEBARR RD TO 20TH AVE
1996	25	POSTMARK DR - NORTHERN LIGHTS BLVD TO

END OF REPORT

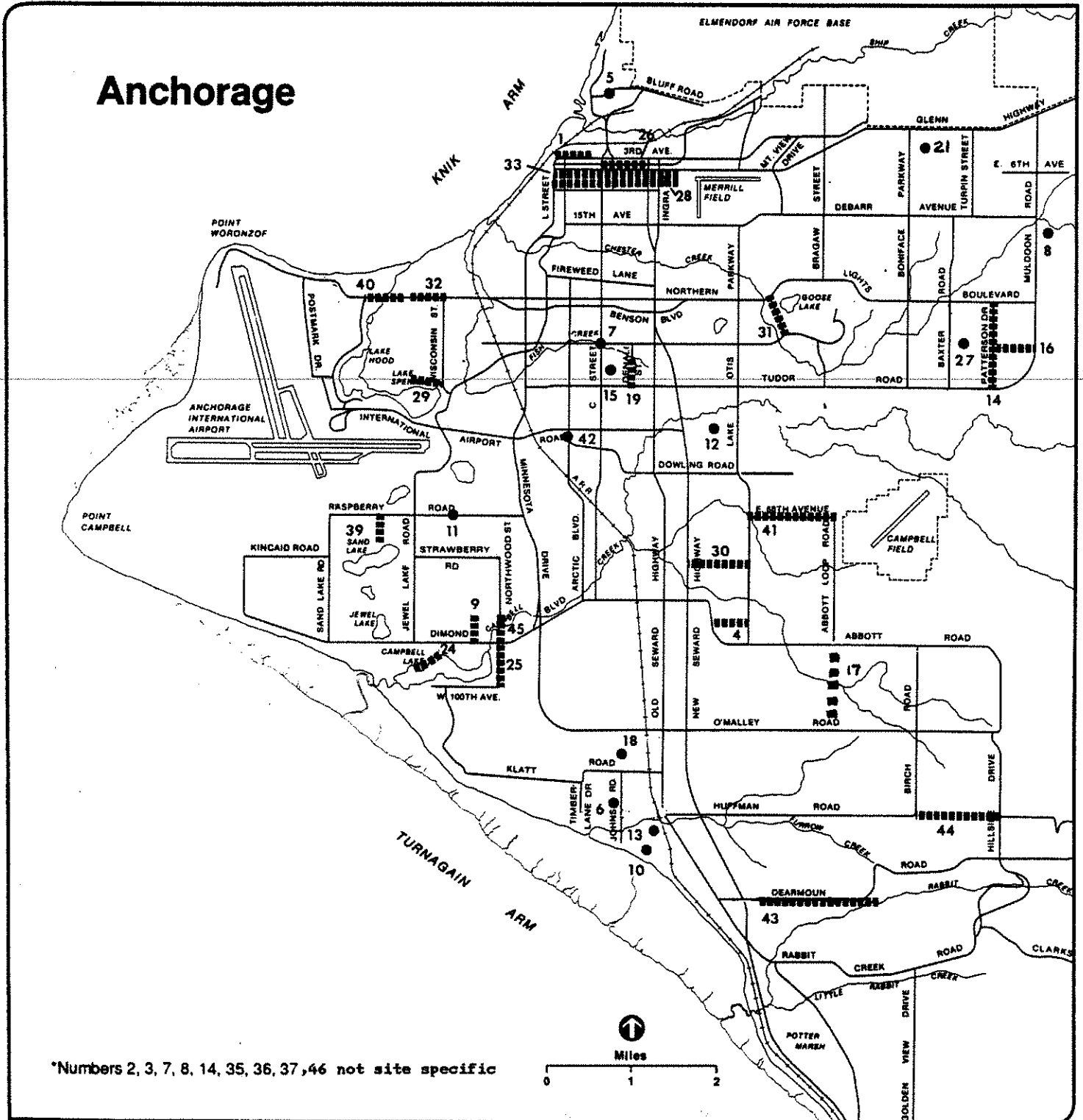
# Roadway Improvements (1991)



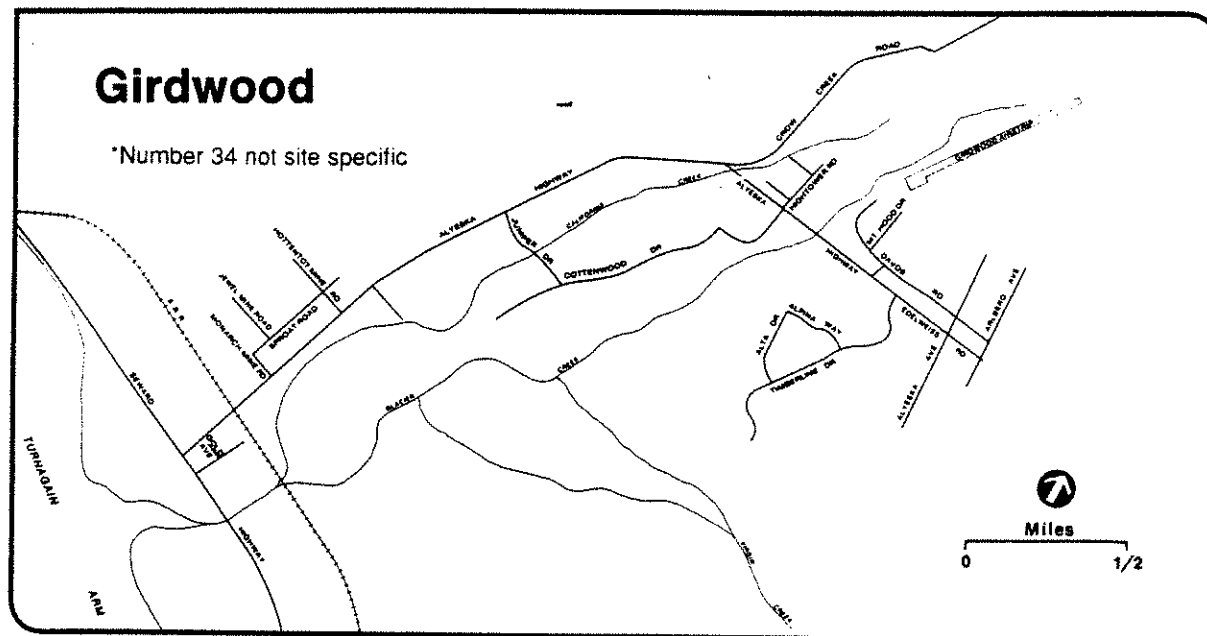
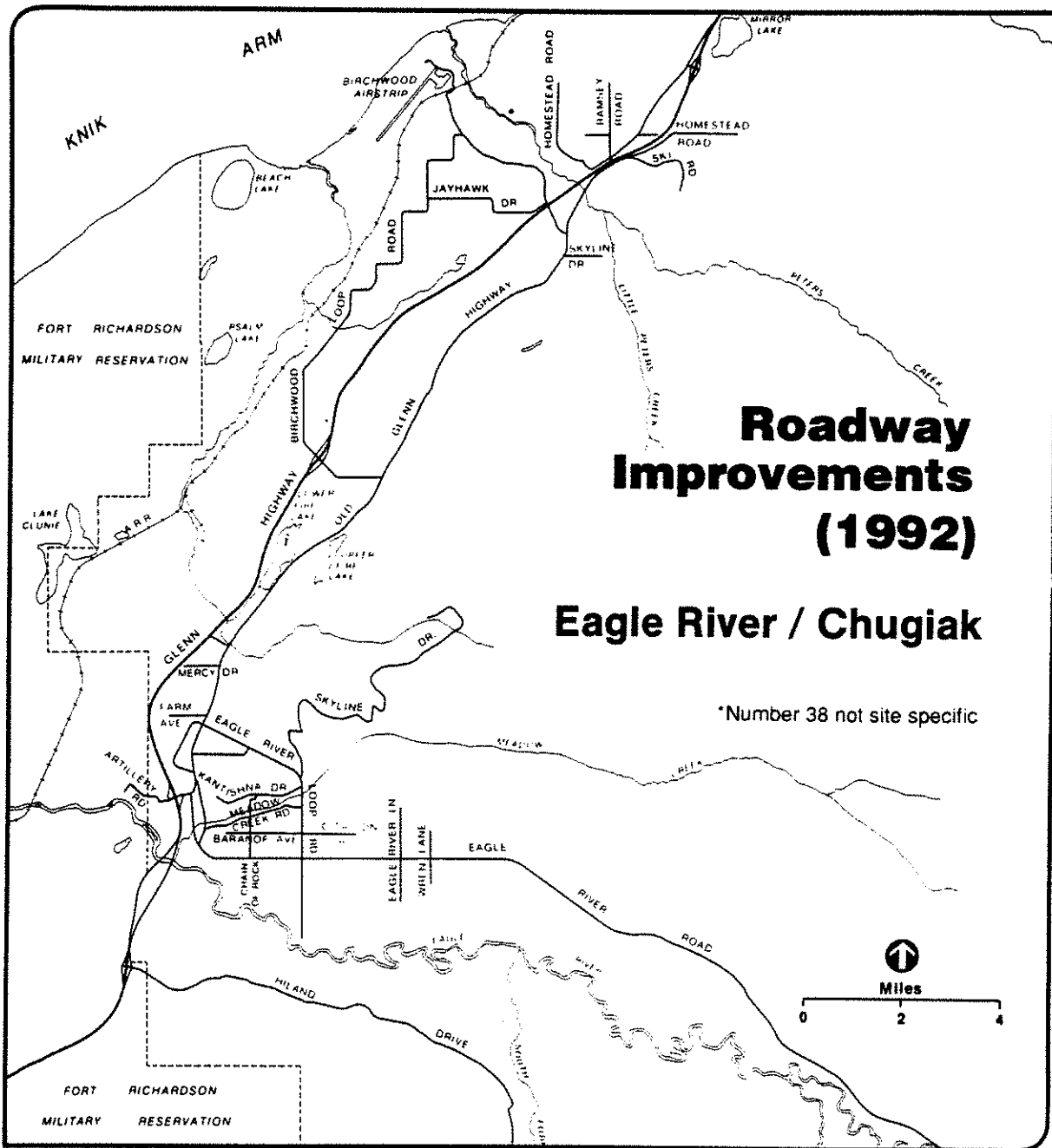


# Roadway Improvements (1992)

## Anchorage

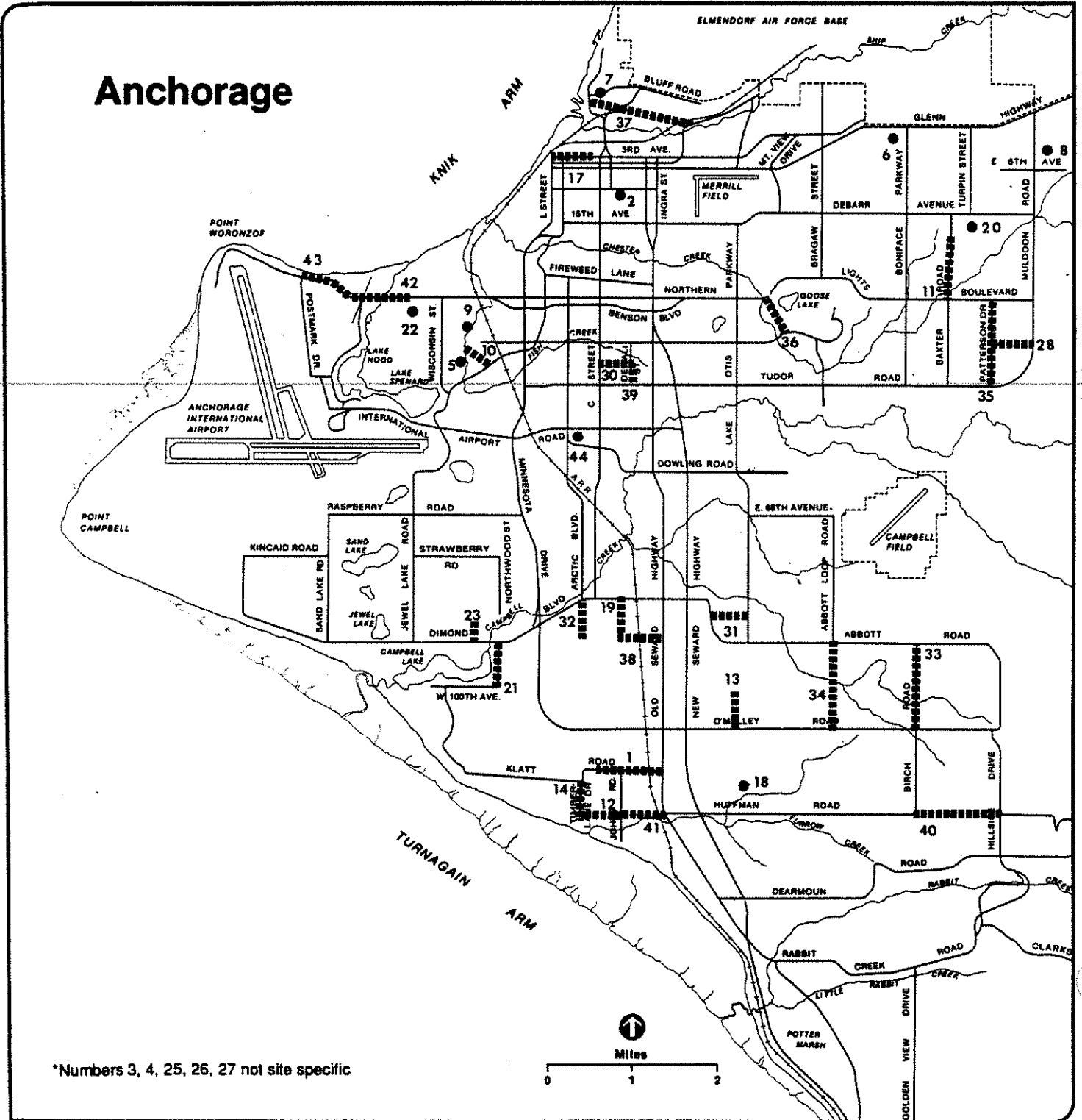


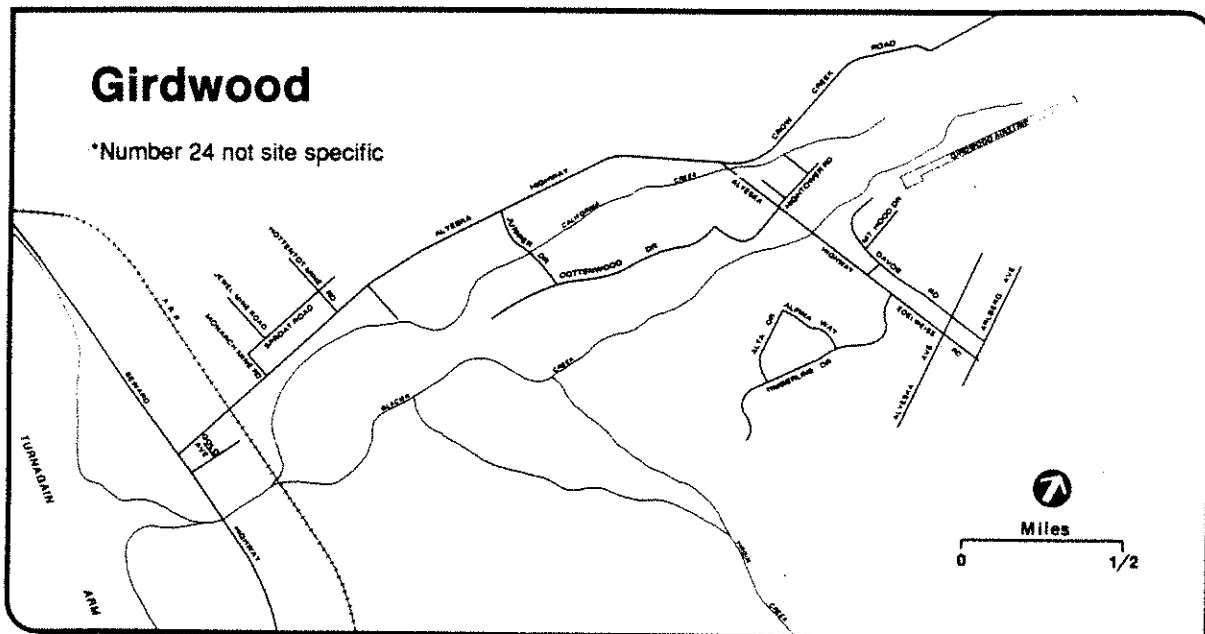
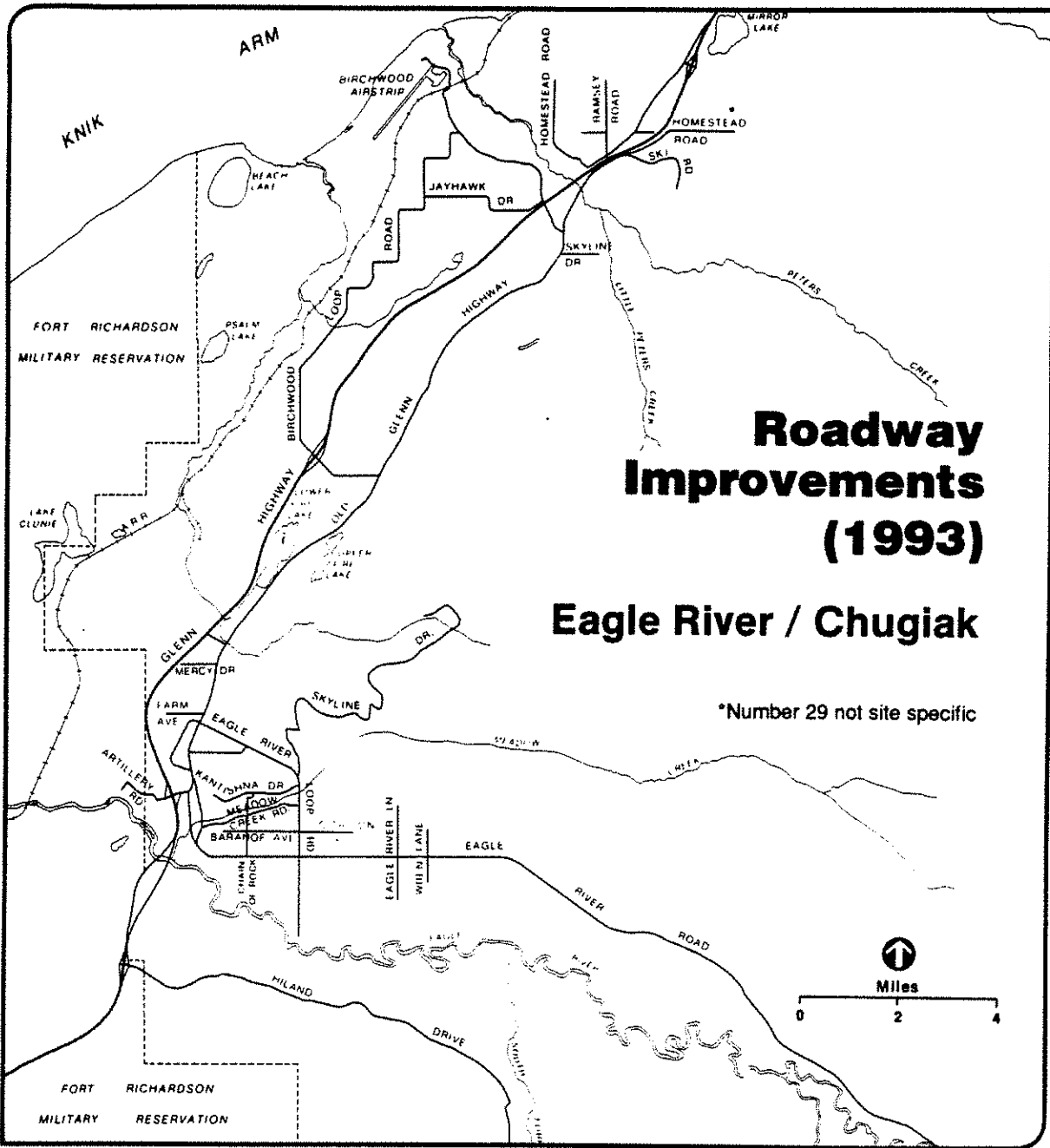
\*Numbers 2, 3, 7, 8, 14, 35, 36, 37, 46 not site specific



# Roadway Improvements (1993)

## Anchorage

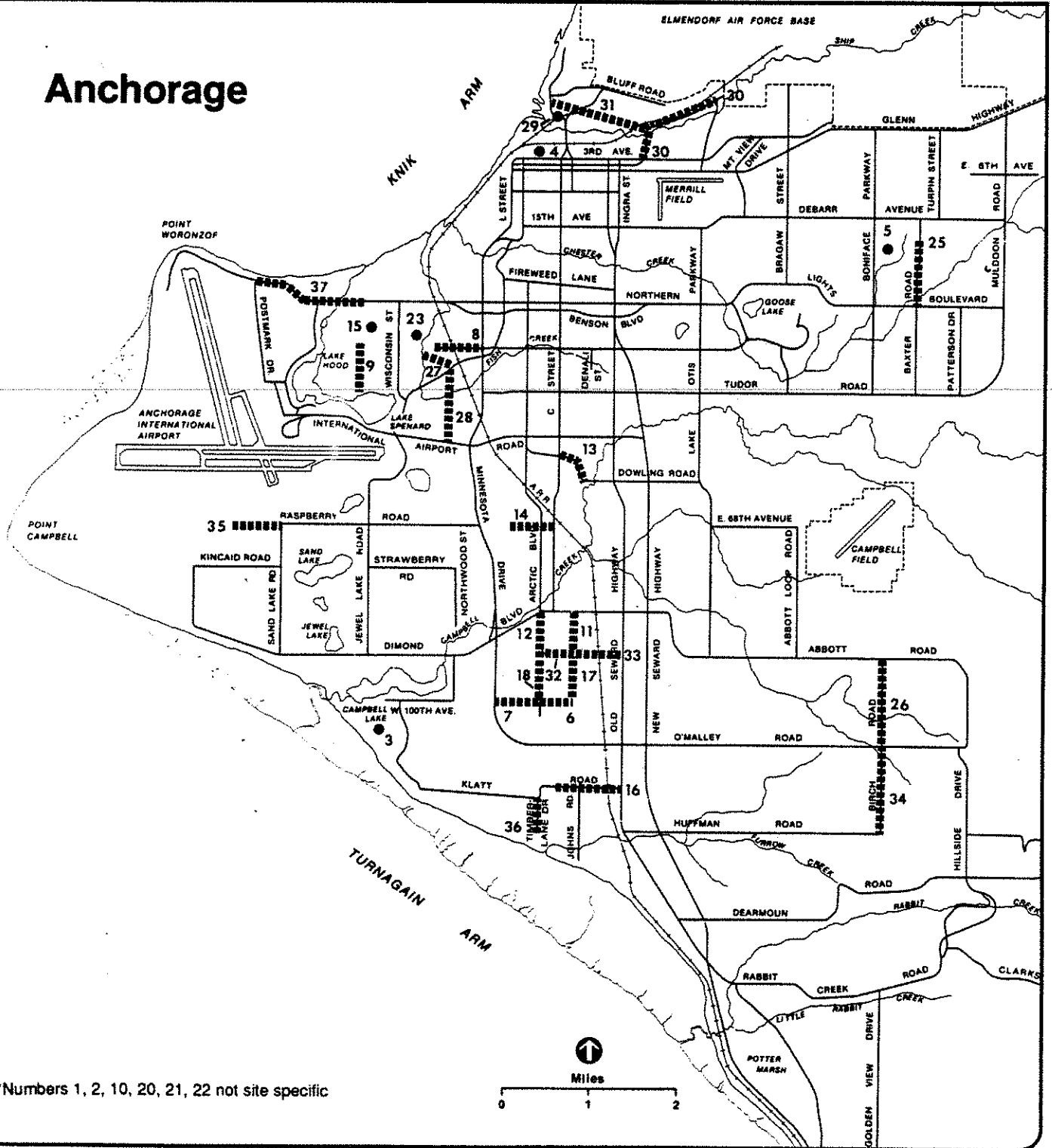




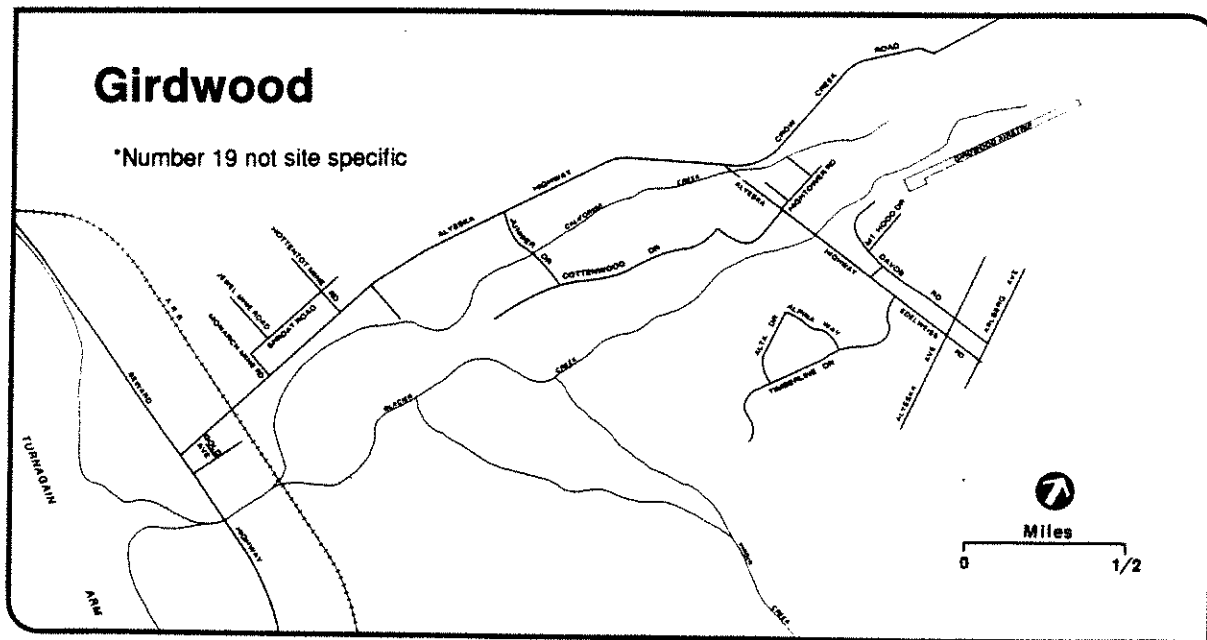
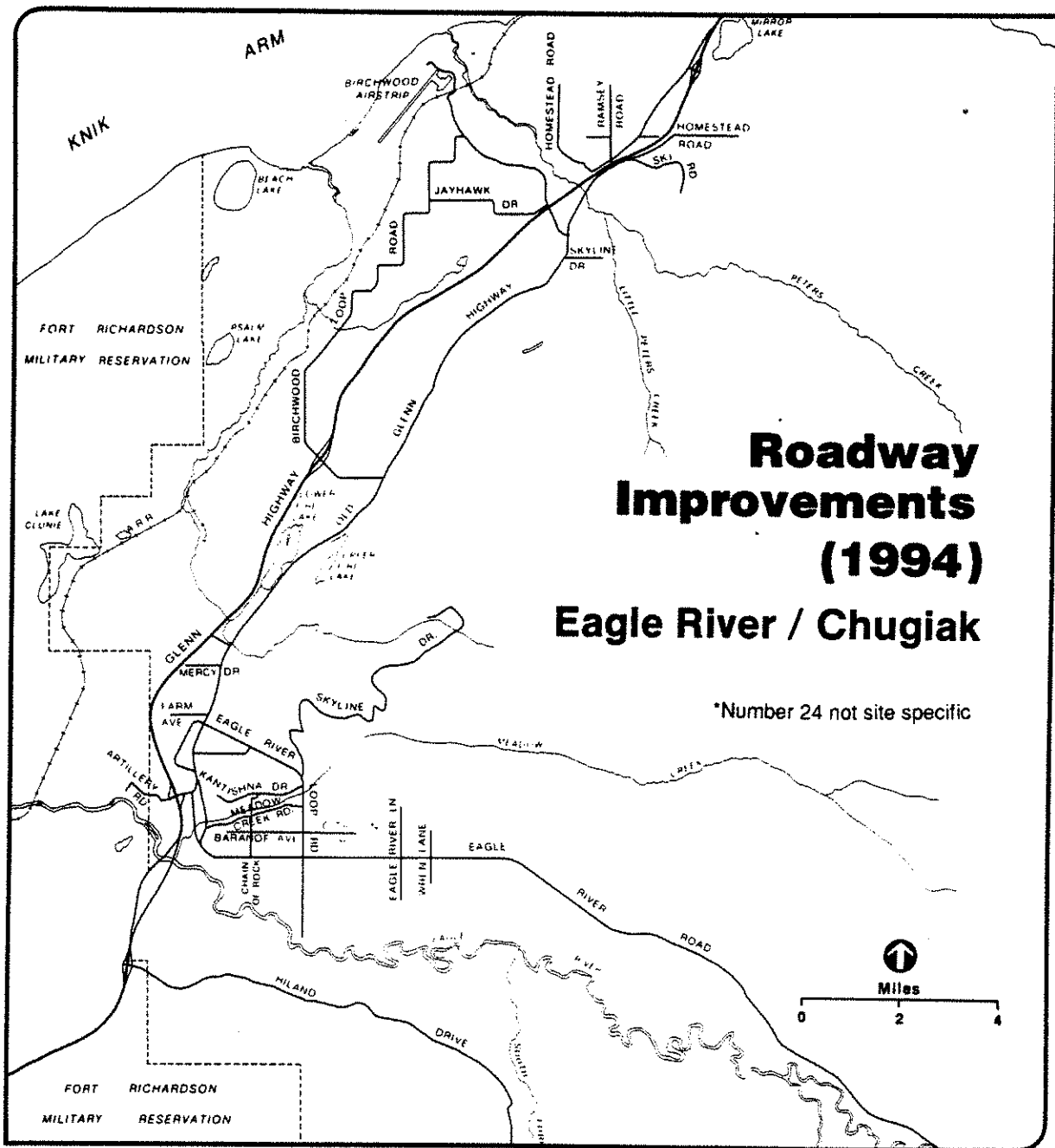


# Roadway Improvements (1994)

## Anchorage

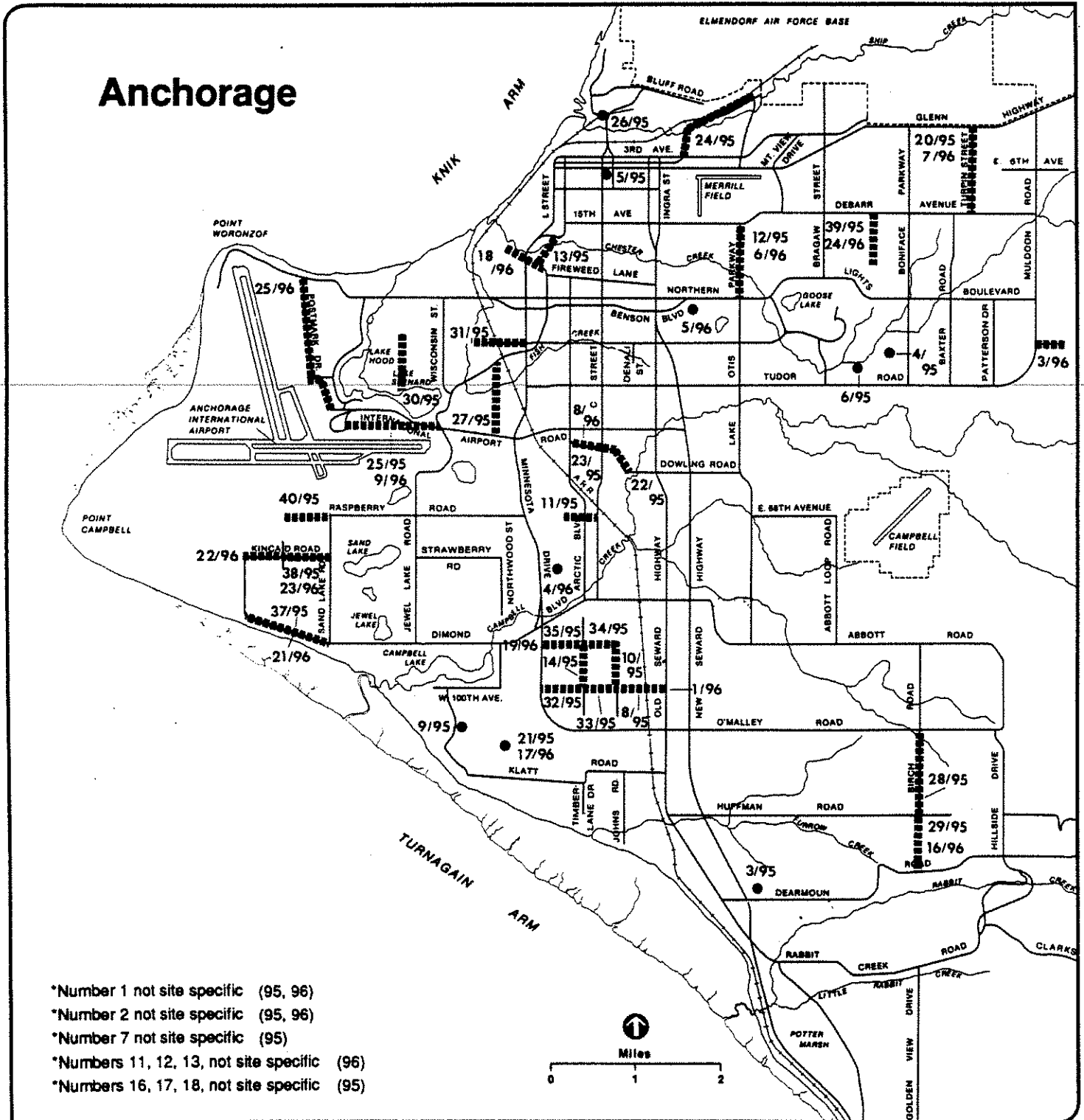


\*Numbers 1, 2, 10, 20, 21, 22 not site specific



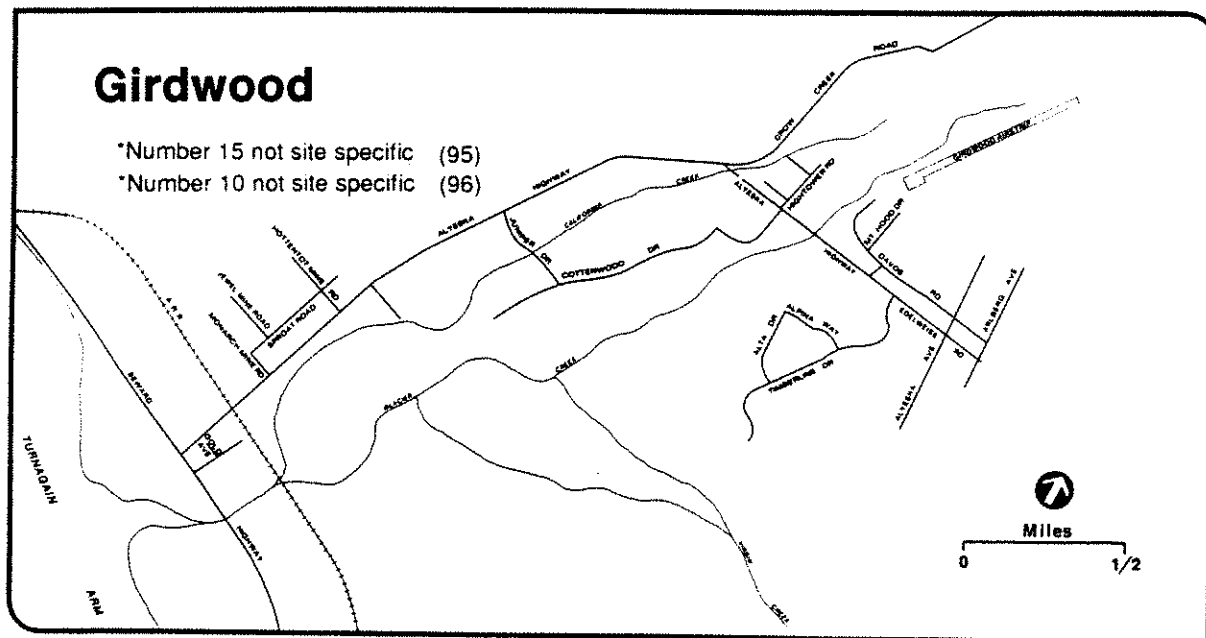
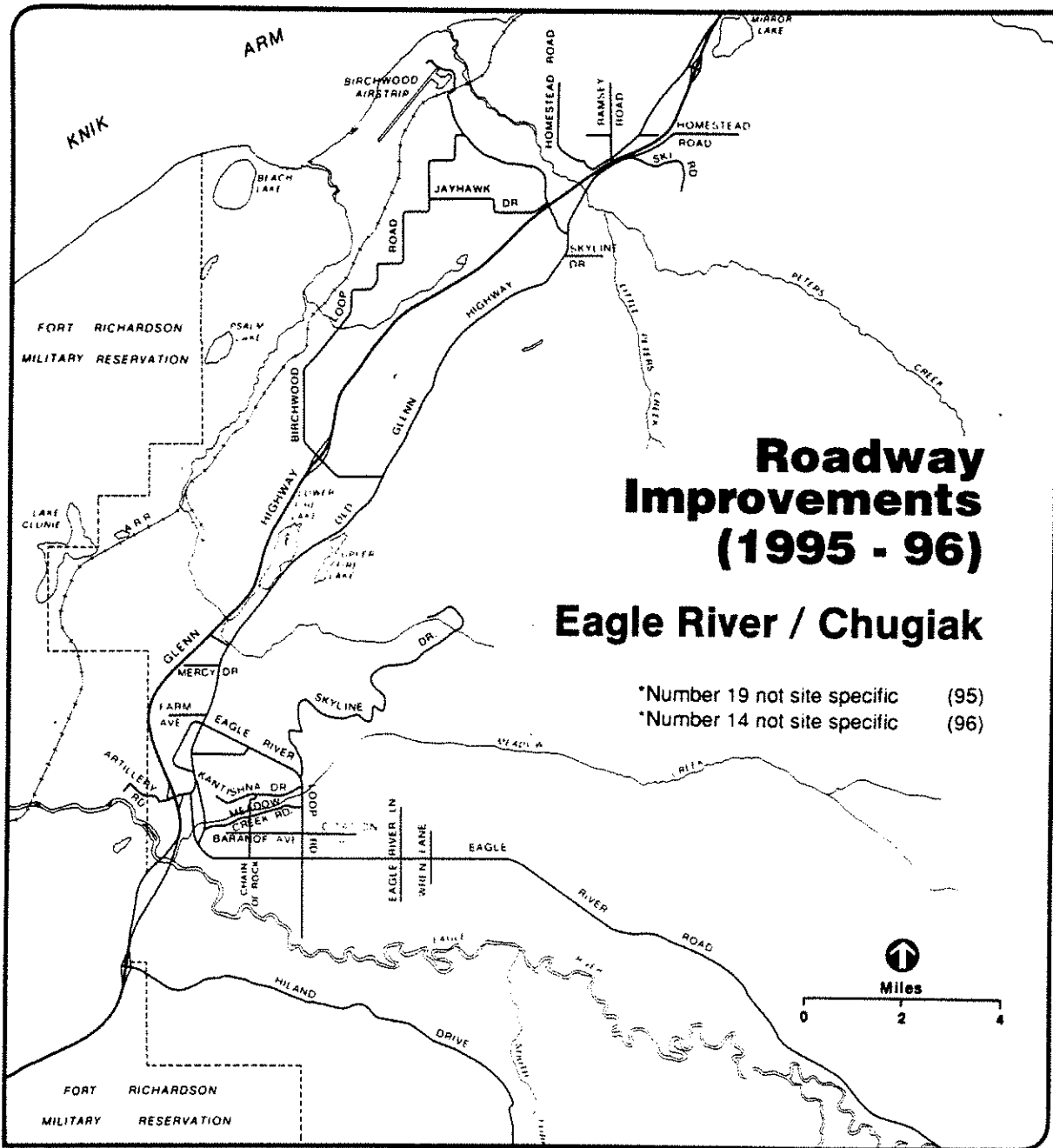
# Roadway Improvements (1995 - 96)

## Anchorage



- \*Number 1 not site specific (95, 96)
- \*Number 2 not site specific (95, 96)
- \*Number 7 not site specific (95)
- \*Numbers 11, 12, 13, not site specific (96)
- \*Numbers 16, 17, 18, not site specific (95)





**MUNICIPALITY OF ANCHORAGE**  
**1991 - 1996 CAPITAL IMPROVEMENT PROGRAM**

Department Public Works	Program Safety Improvements					
PROJECT TITLE AND DESCRIPTION	(000's) S-State B-Bond A-Assmt D-D.O.T. F-Federal O-Other H-Heritage Land Bank					
	1991	1992	1993	1994	1995	1996
ARCTIC BLVD AT DOWLING RD Construct street channelization. Design and construction 91.	B= 30					
ANCHORAGE SIGNAL SYSTEM UPGRADE Reconstruct and upgrade area traffic system. Construction 91-96.	B= 450	B= 450	B= 500	B= 500	B= 500	B= 500
2ND AVE - E ST TO 1ST AVE Construct street channelization. Design and construction 91-92.	B= 300					
FIREWEED LN AT DENALI ST Install traffic signal. Design and construction 91.	B= 80					
JUNIPER ST - KLATT RD TO KLATT ELEMENTARY SCHOOL ENTRANCE Construct pedestrian walkway. Design and construction 91.	B= 30					
				1991 - 1996		

**MUNICIPALITY OF ANCHORAGE**  
**1991 - 1996 CAPITAL IMPROVEMENT PROGRAM**

Department Public Works	Program Safety Improvements					
PROJECT TITLE AND DESCRIPTION	(000's) S-State B-Bond A-Assmt D-D.O.T. F-Federal O-Other H-Heritage Land Bank					
	1991	1992	1993	1994	1995	1996
<p>TRANSIT IMPROVEMENTS Construct street channelization to improve transit circulation. Design and construction 91-92.</p>	S= 100					
<p>LAKE OTIS PKWY - TRADEWIND DR TO RABBIT CREEK ELEMENTARY SCHOOL Construct pedestrian walkway. Design and construction 91-92.</p>	S= 50					
<p>ROVENNA ST - 72ND AVE TO 76TH AVE Construct pedestrian walkway. Design and construction 91-92.</p>	S= 100					
<p>EAGLE RIVER AREA UPGRADE Upgrade traffic signal system. Design and construction 91-92.</p>	S= 200					
<p>MEADOW CREEK DR - CHAIN OF ROCK ST TO OLD EAGLE RIVER ROAD Construct pedestrian walkway. Design and construction 91-92.</p>	S= 220					
				<b>1991 - 1996</b>		

**MUNICIPALITY OF ANCHORAGE**  
**1991 - 1996 CAPITAL IMPROVEMENT PROGRAM**

Department Public Works	Program Safety Improvements					
PROJECT TITLE AND DESCRIPTION	(000's) S-State B-Bond A-Assmt D-D.O.T. F-Federal O-Other H-Heritage Land Bank					
	1991	1992	1993	1994	1995	1996
NORTHERN LIGHTS BLVD. SAFETY LIGHTS Install signal warning light. Design and construction 91-92.	S= 13					
STORMY PLACE AND DIMOND BLVD Construct pedestrian walkway. Design and construction 91-92.	S= 20					
MINNESOTA DR AT NORTHERN LIGHTS BLVD Channelization. Design and construction 92.		B= 400				
HUFFMAN RD AT BRANDON ST Signalization. Design and construction 92.		B= 550				
32ND AVE AND MCKENZIE DR Pedestrian walkway. Design and construction 92.		B= 50				
AIRPORT HEIGHTS DR AND GLENN HWY Channelization. Design 92.		B= 150				
						<b>1991 - 1996</b>

**MUNICIPALITY OF ANCHORAGE**  
**1991 - 1996 CAPITAL IMPROVEMENT PROGRAM**

Department Public Works	Program Safety Improvements					
PROJECT TITLE AND DESCRIPTION	(000's) S-State B-Bond A-Assmt D-D.O.T. F-Federal O-Other H-Heritage Land Bank					
	1991	1992	1993	1994	1995	1996
<p>WILLIAMS ST - 36TH AVE SOUTH TO ALLEY Pedestrian walkway. Design and construction 92.</p> <p>BRAGAW ST AT PROVIDENCE DR Channelization. Design and construction 92.</p> <p>SMALDON ST - 69TH AVE TO ALLEY PEDESTRIAN WALKWAY Design and construction 92.</p> <p>EAGLE RIVER AREA UPGRADE Upgrade traffic signal system. Design and construction 92-93.</p> <p>TUDOR RD AT TUDOR CENTER DR Traffic signal. Design and construction 92-93.</p> <p>BRAGAW ST - O'MALLEY RD TO HUFFMAN RD Construct pedestrian walkway. Design and construction 92-93.</p>		<p>B= 35</p> <p>B= 200</p> <p>B= 50</p> <p>S= 200</p> <p>S= 400</p> <p>S= 450</p>				
				<b>1991 - 1996</b>		



**MUNICIPALITY OF ANCHORAGE**  
**1991 - 1996 CAPITAL IMPROVEMENT PROGRAM**

Department Public Works	Program Safety Improvements					
PROJECT TITLE AND DESCRIPTION	(000's) S-State B-Bond A-Assmt D-D.O.T. F-Federal O-Other H-Heritage Land Bank					
	1991	1992	1993	1994	1995	1996
<p>SOUTH ANCHORAGE SIGNAL SYSTEM CONNECTION Upgrade of the traffic signal system. Construction 93.</p> <p>16TH AVE - LAKE OTIS PKWY TO SUNRISE DR Handicap ramps for wheel chairs on the 16th Avenue intersections from Lake Otis Parkway to Sunrise Drive. Design and construction 93</p> <p>13TH AVE AND INGRA ST Signalization. Design and construction 93.</p> <p>CRANBERRY ST - RASPBERRY RD TO 71ST AVE Construct pedestrian walkway illumination. Design and construction 93.</p> <p>DEBARR RD AT BRAGAW ST Channelization. Design and construction 93.</p> <p>DEBARR RD AT MULDOON RD Channelization. Design and construction 93.</p> <p>MCKENZIE DR - CHALLENGER CIR TO 32ND AVE Walkway. Design and construction 93.</p>			<p>B= 150</p> <p>B= 50</p> <p>B= 300</p> <p>B= 100</p> <p>B= 750</p> <p>B= 300</p> <p>B= 20</p>			
				<b>1991 - 1996</b>		

**MUNICIPALITY OF ANCHORAGE**  
**1991 - 1996 CAPITAL IMPROVEMENT PROGRAM**

Department Public Works	Program Safety Improvements					
PROJECT TITLE AND DESCRIPTION	(000's) S-State B-Bond A-Assmt D-D.O.T. F-Federal O-Other H-Heritage Land Bank					
	1991	1992	1993	1994	1995	1996
100TH AVE AT VICTOR RD Design and construct traffic signal. Design and construction 93.			S= 300			
BRAGAW ST AT NORTHERN LIGHTS BLVD Channelization. Design and construction 93-94.			S= 300			
ABBOTT RD AT ABBOTT LOOP RD Signalization. Design and construction 93-94.			S= 150			
ARCTIC BLVD AT RASPBERRY RD Signalization. Design and construction 93-94.			S= 300			
LAKE GEORGE DR AT AUGUSTINE DR Pedestrian walkway. Design and construction 93-94.			S= 200			
LAKE OTIS PKWY AT 84TH AVE Signalization. Design and construction 93-94.			S= 200			
				<b>1991 - 1996</b>		

**MUNICIPALITY OF ANCHORAGE**  
**1991 - 1996 CAPITAL IMPROVEMENT PROGRAM**

Department Public Works	Program Safety Improvements					
PROJECT TITLE AND DESCRIPTION	(000's) S-State B-Bond A-Assmt D-D.O.T. F-Federal O-Other H-Heritage Land Bank					
	1991	1992	1993	1994	1995	1996
SPENARD RD AT NORTHWOOD DR Signalization. Design and construction 94-95.				B= 200		
TUDOR RD - BRAGAW ST TO TUDOR CENTER DR Channelization. Design and construction 94.				B= 200		
13TH AVE AT A ST Signalization. Design and construction 94.				B= 300		
NUNAKA DR - BEAVER ST TO NUNAKA PARK Pedestrian walkway. Design and construction 94.				B= 60		
STRAWBERRY RD AT JEWELL LAKE RD Signalization. Design and construction 94- 95.				B= 250		
15TH AVE AT NORENE - 16TH AVE TO SUNRISE DR Stairways. Design and construction 94.				B= 100		
DOLINA CIR - 16TH AVE TO REKA DR Pedestrian walkway. Design and construction 94.				B= 20		
				<b>1991 - 1996</b>		

**MUNICIPALITY OF ANCHORAGE**  
**1991 - 1996 CAPITAL IMPROVEMENT PROGRAM**

Department Public Works	Program Safety Improvements					
PROJECT TITLE AND DESCRIPTION	(000's) S-State B-Bond A-Assmt D-D.O.T. F-Federal O-Other H-Heritage Land Bank					
	1991	1992	1993	1994	1995	1996
<p>SUNFLOWER DR - 30TH AVE TO NORTHERN LIGHTS BLVD                      Pedestrian walkway. Design and construction 94.</p>				B= 60		
<p>TUDOR ELEMENTARY SCHOOL TO NEW SEWARD HWY FRONTAGE RD                      Design and construct walkway. Design and construction 94.</p>				B= 80		
<p>ARCTIC BLVD AT FIREWEED LN                      Channelization. Design and construction 94-95.</p>				S= 1,500		
<p>CHRISTENSEN DR - 3RD AVE TO 2ND AVE                      Pedestrian walkway. Design and construction 95.</p>					B= 100	
<p>COLLEGEGATE SUBDIVISION AREA                      Illumination. Design and construction 95.</p>					B= 200	
<p>INTERNATIONAL AIRPORT RD AT ARCTIC BLVD                      Channelization. Design and construction 95.</p>					B= 400	
				<b>1991 - 1996</b>		

**MUNICIPALITY OF ANCHORAGE**  
**1991 - 1996 CAPITAL IMPROVEMENT PROGRAM**

Department Public Works	Program Safety Improvements					
PROJECT TITLE AND DESCRIPTION	(000's) S-State B-Bond A-Assmt D-D.O.T. F-Federal O-Other H-Heritage Land Bank					
	1991	1992	1993	1994	1995	1996
SPENARD RD AT BENSON BLVD Channelization. Design and construction 95.					B= 600	
STRAWBERRY RD AT ARCTIC BLVD Signalization. Design and construction 95.					B= 300	
BENSON BLVD AT LOIS DR Signalization. Design and construction 95.					B= 400	
SPENARD RD AT 36TH AVE Channelization. Design and construction 95-96.					S= 500	
LAKE OTIS SCHOOL CROSSING AT 16TH AVE Construct pedestrian walkway for school crossing. Design and construction 96-97.						B= 1,500
20TH AVE - LAKE OTIS PKWY TO SUNRISE DR Construct pedestrian walkway. Design and construction 96-97.						S= 60
				<b>1991 - 1996</b>		

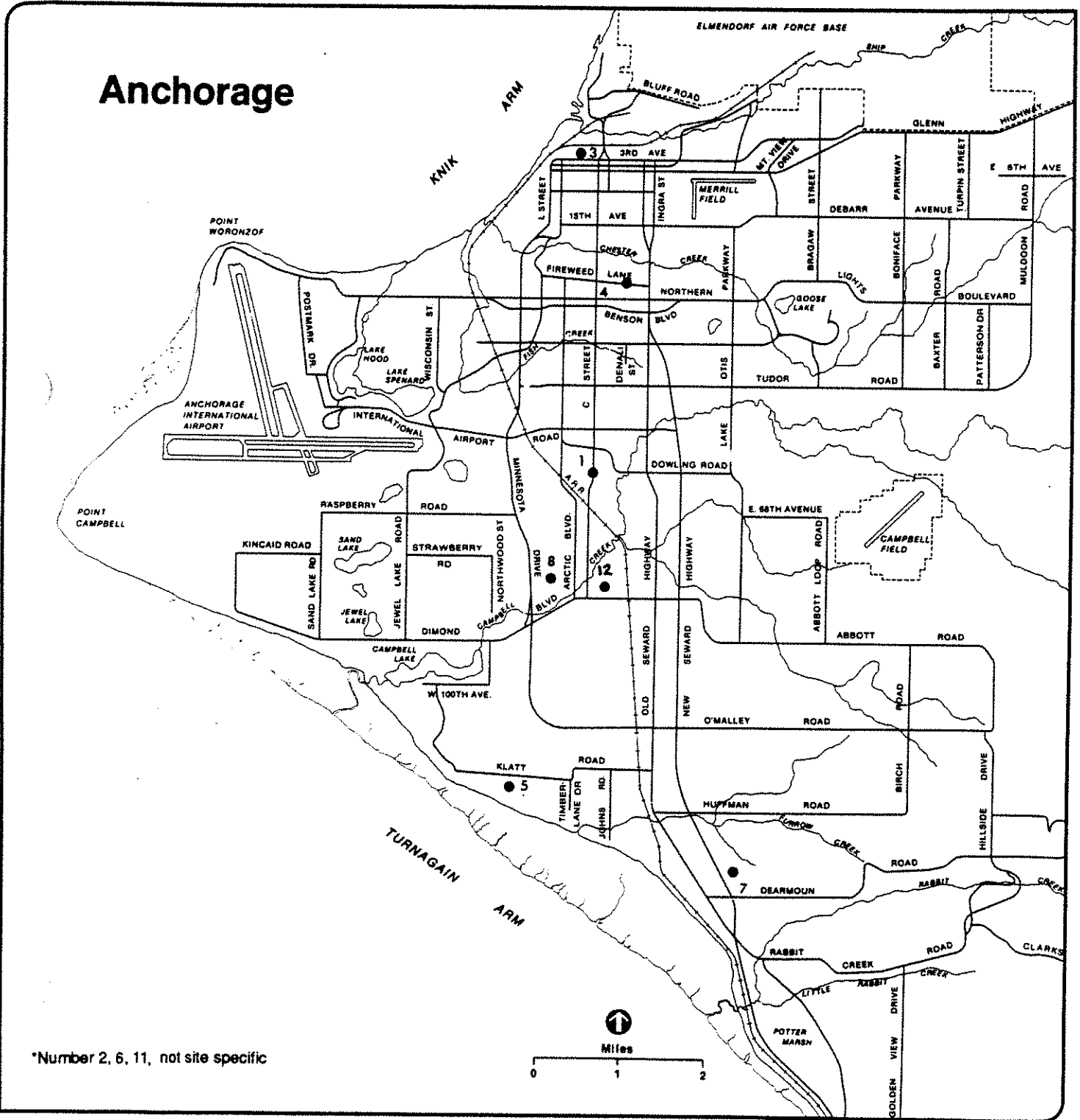
**MUNICIPALITY OF ANCHORAGE**  
**1991 - 1996 CAPITAL IMPROVEMENT PROGRAM**

Department Public Works	Program Safety Improvements					
PROJECT TITLE AND DESCRIPTION	(000's) S-State B-Bond A-Assmt D-D.O.T. F-Federal O-Other H-Heritage Land Bank					
	1991	1992	1993	1994	1995	1996
Sub-Total(s)	S= 703 B= 890	S= 1,050 B= 1,885	S= 1,450 B= 2,170	S= 1,500 B= 1,770	S= 500 B= 2,500	S= 60 B= 2,000
Program Total	1,593	2,935	3,620	3,270	3,000	2,060
				<b>1991 - 1996</b>		

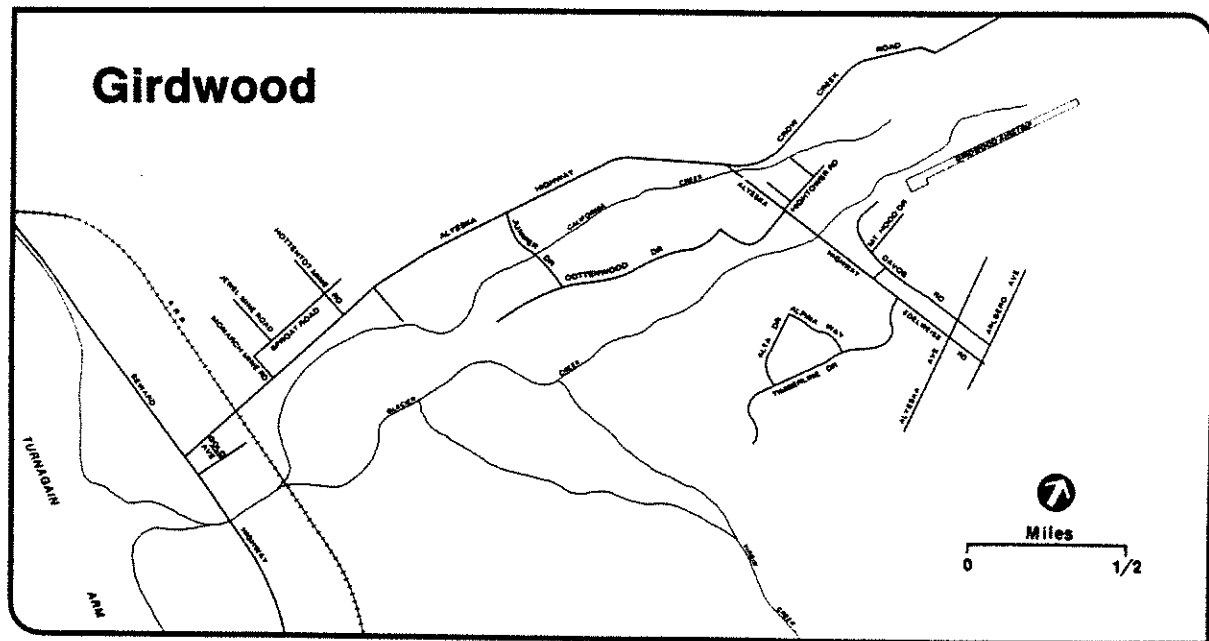
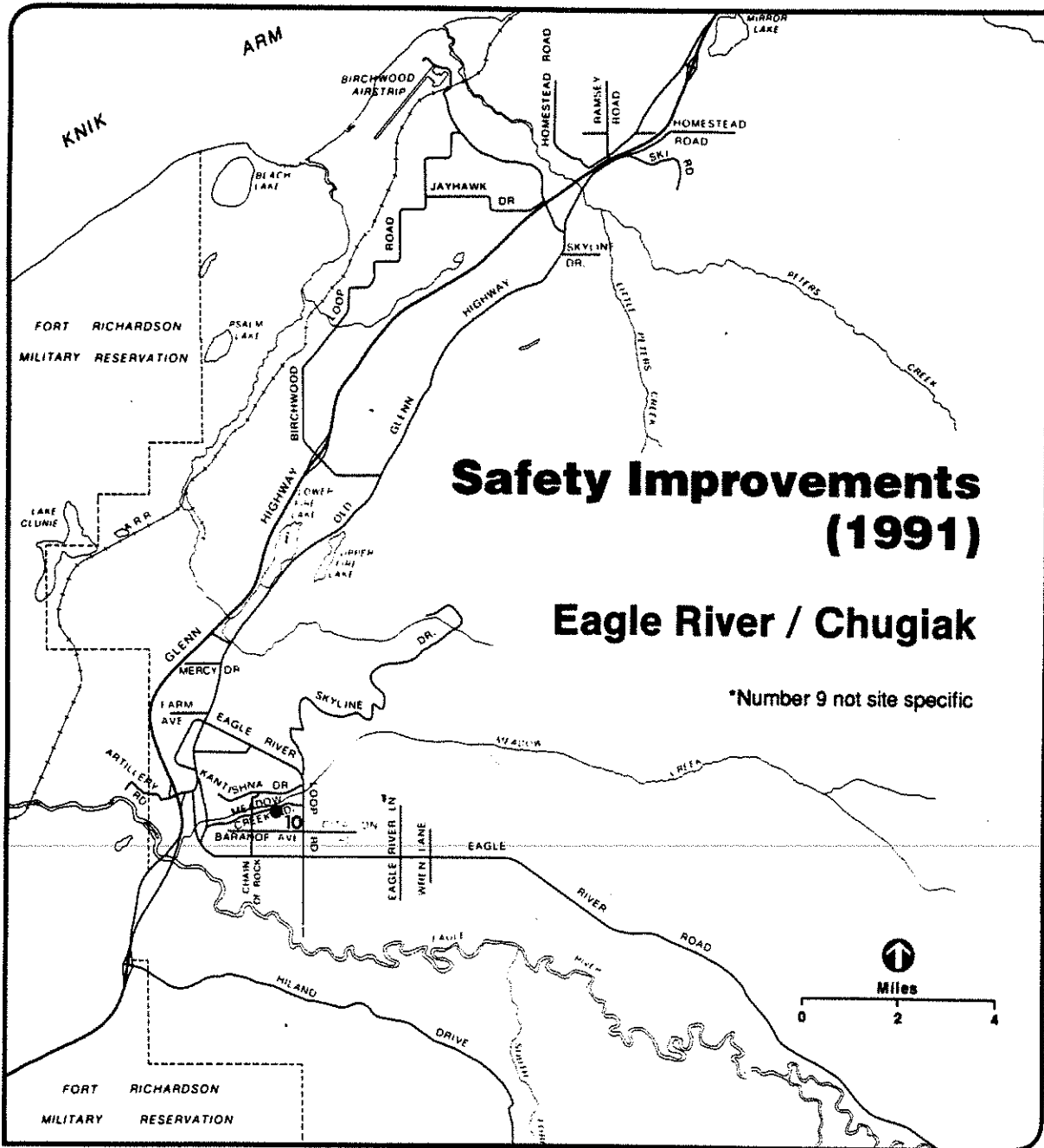
MUNICIPALITY OF ANCHORAGE REPORT  
 1991 - 1996 CAPITAL IMPROVEMENT PROGRAM  
 PUBLIC WORKS  
 SAFETY IMPROVEMENTS MAP LIST

YEAR	MAP ID #	TITLE
1991	1	ARCTIC BLVD AT DOWLING RD
1991	2	ANCHORAGE SIGNAL SYSTEM UPGRADE
1991	3	2ND AVE - E ST TO 1ST AVE
1991	4	FIREWEED LN AT DENALI ST
1991	5	JUNIPER ST - KLATT RD TO KLATT ELEMENTARY
1991	6	TRANSIT IMPROVEMENTS
1991	7	LAKE OTIS PKWY - TRADEWIND DR TO RABBIT
1991	8	ROVENNA ST - 72ND AVE TO 76TH AVE
1991	9	EAGLE RIVER AREA UPGRADE
1991	10	MEADOW CREEK DR - CHAIN OF ROCK ST TO OLD
1991	11	NORTHERN LIGHTS BLVD. SAFETY LIGHTS
1991	12	STORMY PLACE AND DIMOND BLVD
---		
12		
1992	1	ANCHORAGE SIGNAL SYSTEM UPGRADE
1992	2	MINNESOTA DR AT NORTHERN LIGHTS BLVD
1992	3	HUFFMAN RD AT BRANDON ST
1992	4	32ND AVE AND MCKENZIE DR
1992	5	AIRPORT HEIGHTS DR AND GLENN HWY
1992	6	WILLIAMS ST - 36TH AVE SOUTH TO ALLEY
1992	7	BRAGAW ST AT PROVIDENCE DR
1992	8	SMALDON ST - 69TH AVE TO ALLEY PEDESTRIAN
1992	9	EAGLE RIVER AREA UPGRADE
1992	10	TUDOR RD AT TUDOR CENTER DR
1992	11	BRAGAW ST - O'MALLEY RD TO HUFFMAN RD
---		
11		
1993	1	SOUTH ANCHORAGE SIGNAL SYSTEM CONNECTION
1993	2	ANCHORAGE SIGNAL SYSTEM UPGRADE
1993	3	16TH AVE - LAKE OTIS PKWY TO SUNRISE DR
1993	4	13TH AVE AND INGRA ST
1993	5	CRANBERRY ST - RASPBERRY RD TO 71ST AVE
1993	6	DEBARR RD AT BRAGAW ST
1993	7	DEBARR RD AT MULDOON RD
1993	8	MCKENZIE DR - CHALLENGER CIR TO 32ND AVE
1993	9	100TH AVE AT VICTOR RD
1993	10	BRAGAW ST AT NORTHERN LIGHTS BLVD
1993	11	ABBOTT RD AT ABBOTT LOOP RD
1993	12	ARCTIC BLVD AT RASPBERRY RD
1993	13	LAKE GEORGE DR AT AUGUSTINE DR
1993	14	LAKE OTIS PKWY AT 84TH AVE
---		
14		
1994	1	SPENARD RD AT NORTHWOOD DR
1994	2	ANCHORAGE SIGNAL SYSTEM UPGRADE
1994	3	TUDOR RD - BRAGAW ST TO TUDOR CENTER DR
1994	4	13TH AVE AT A ST

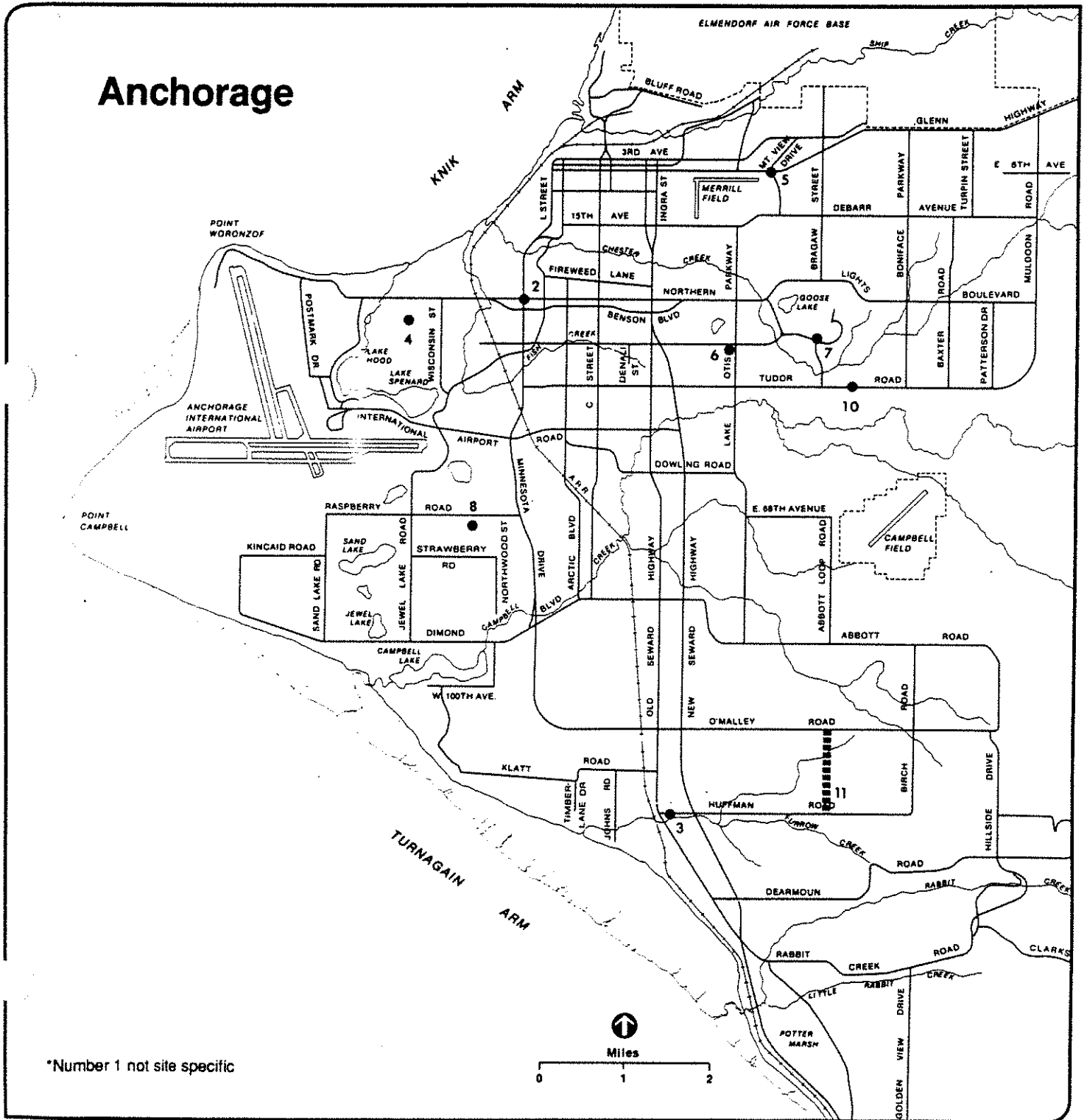
# Safety Improvements (1991)



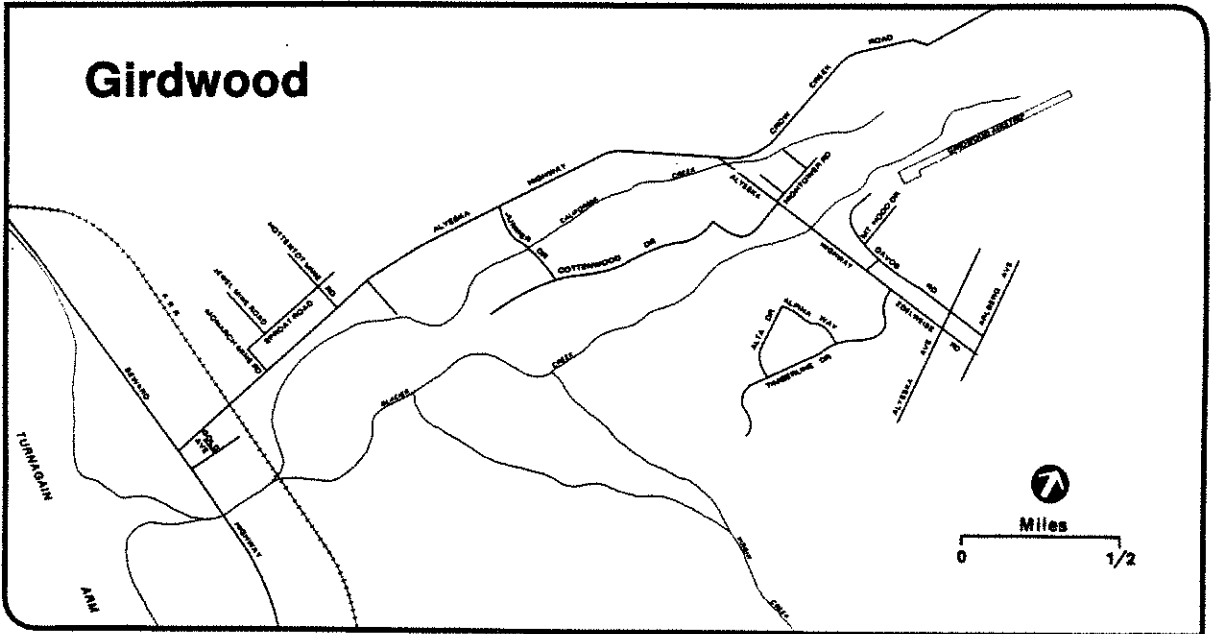
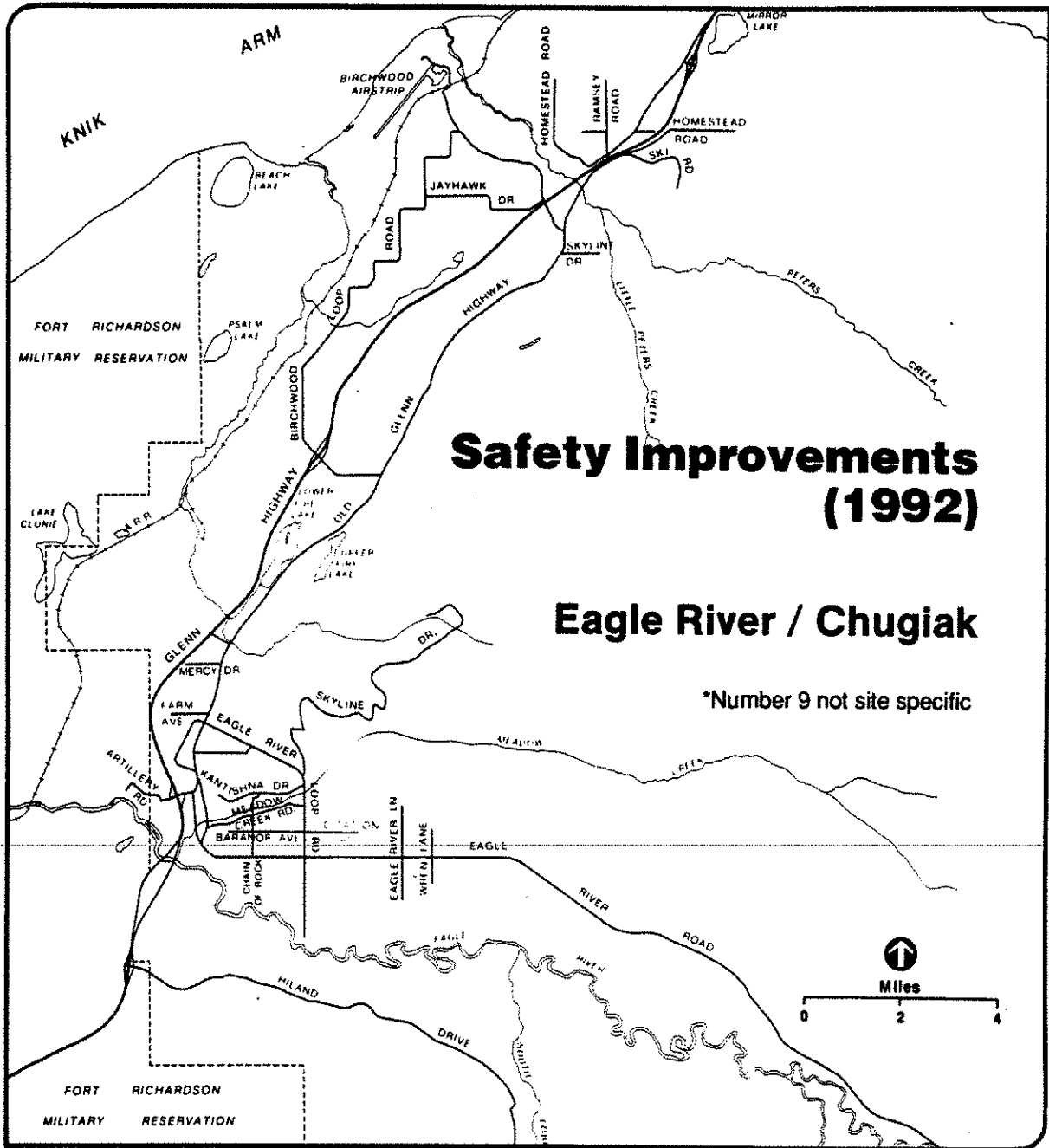




# Safety Improvements (1992)

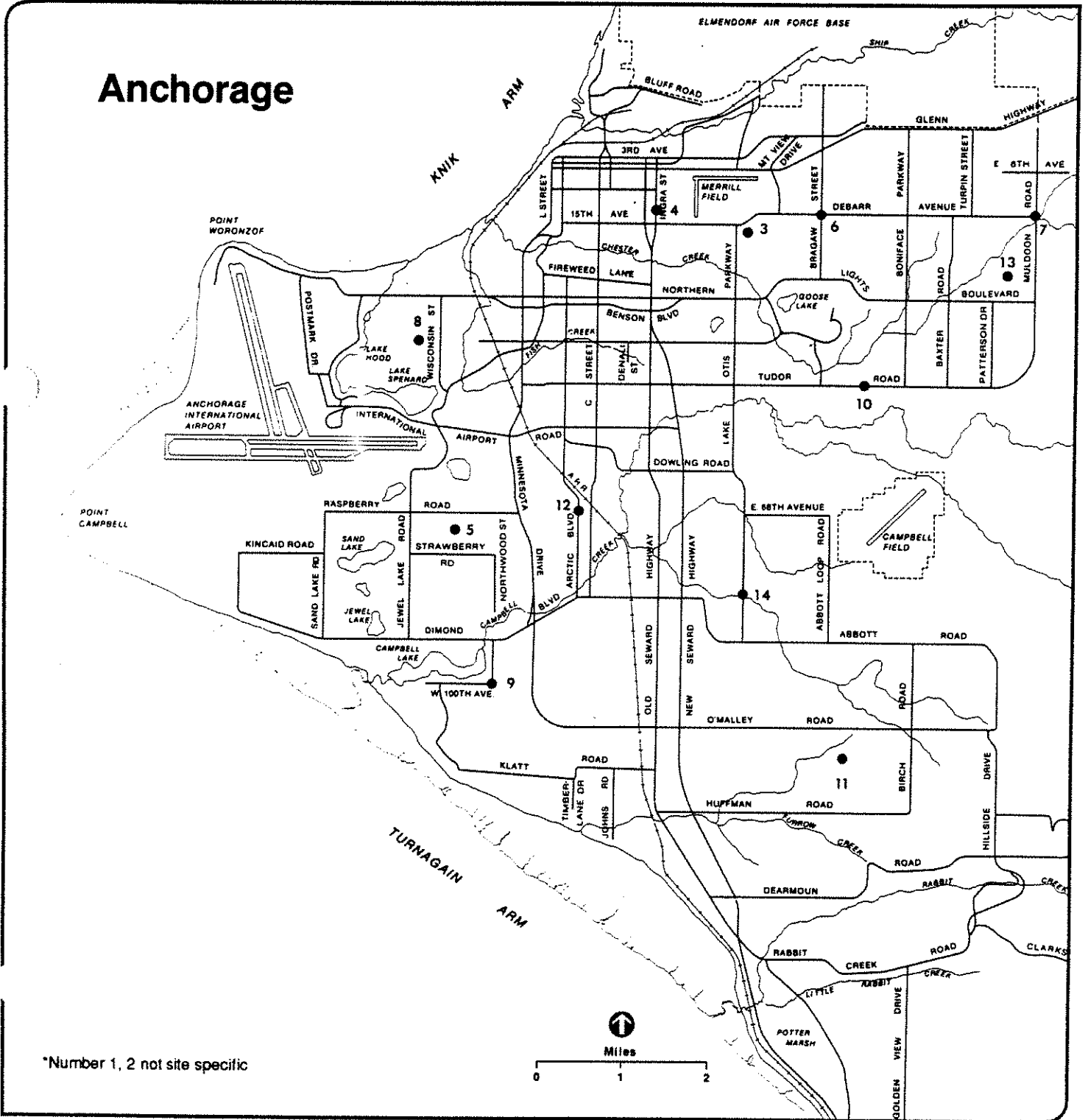


\*Number 1 not site specific



# Safety Improvements (1993)

## Anchorage



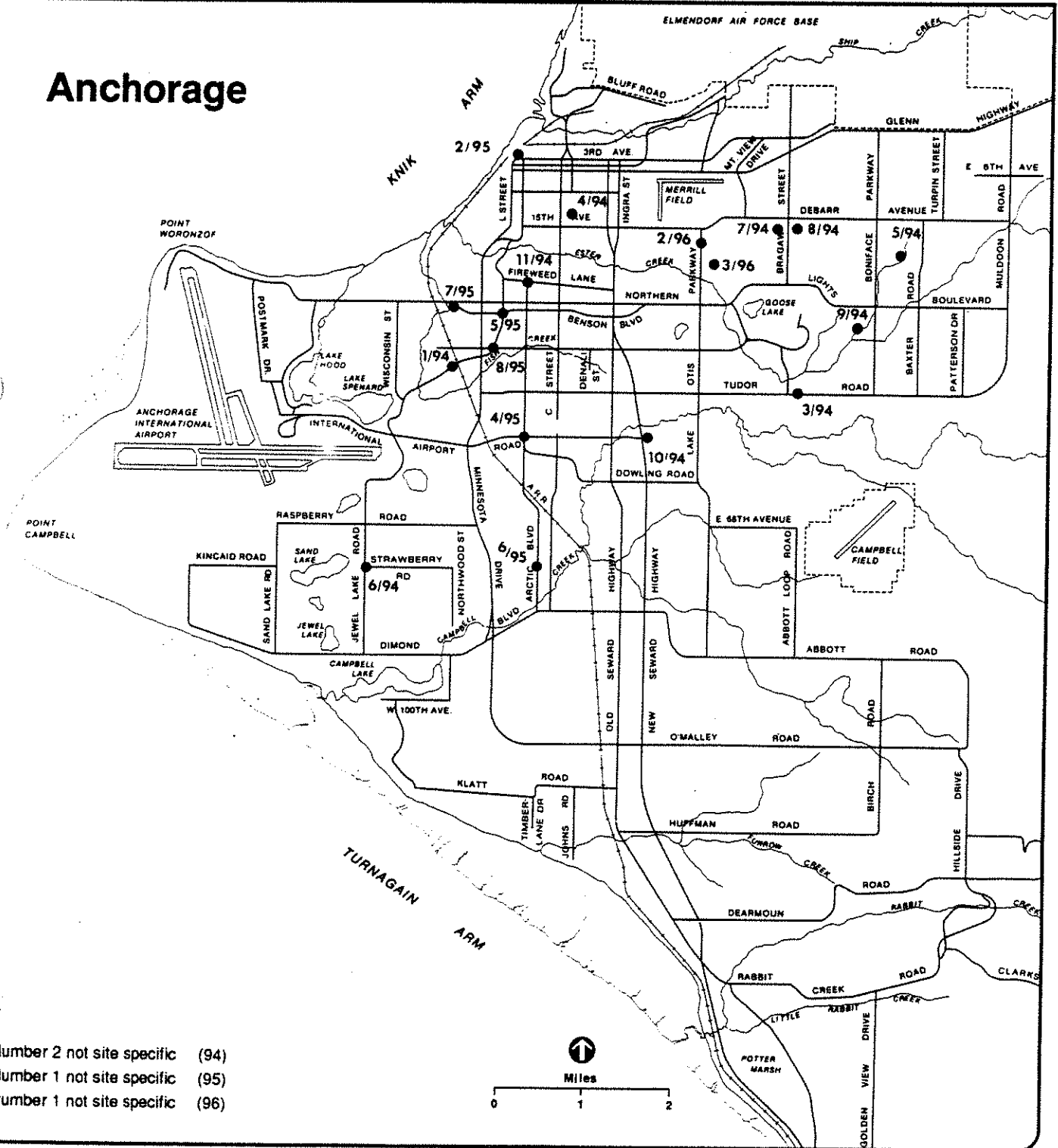
\*Number 1, 2 not site specific



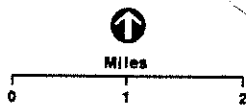


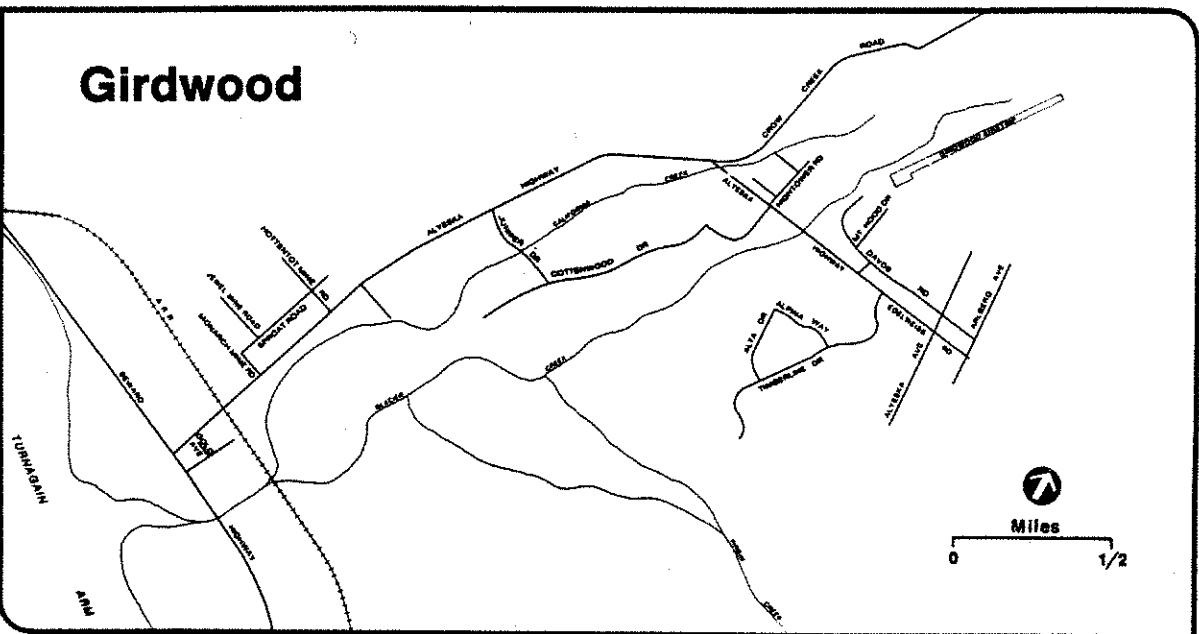
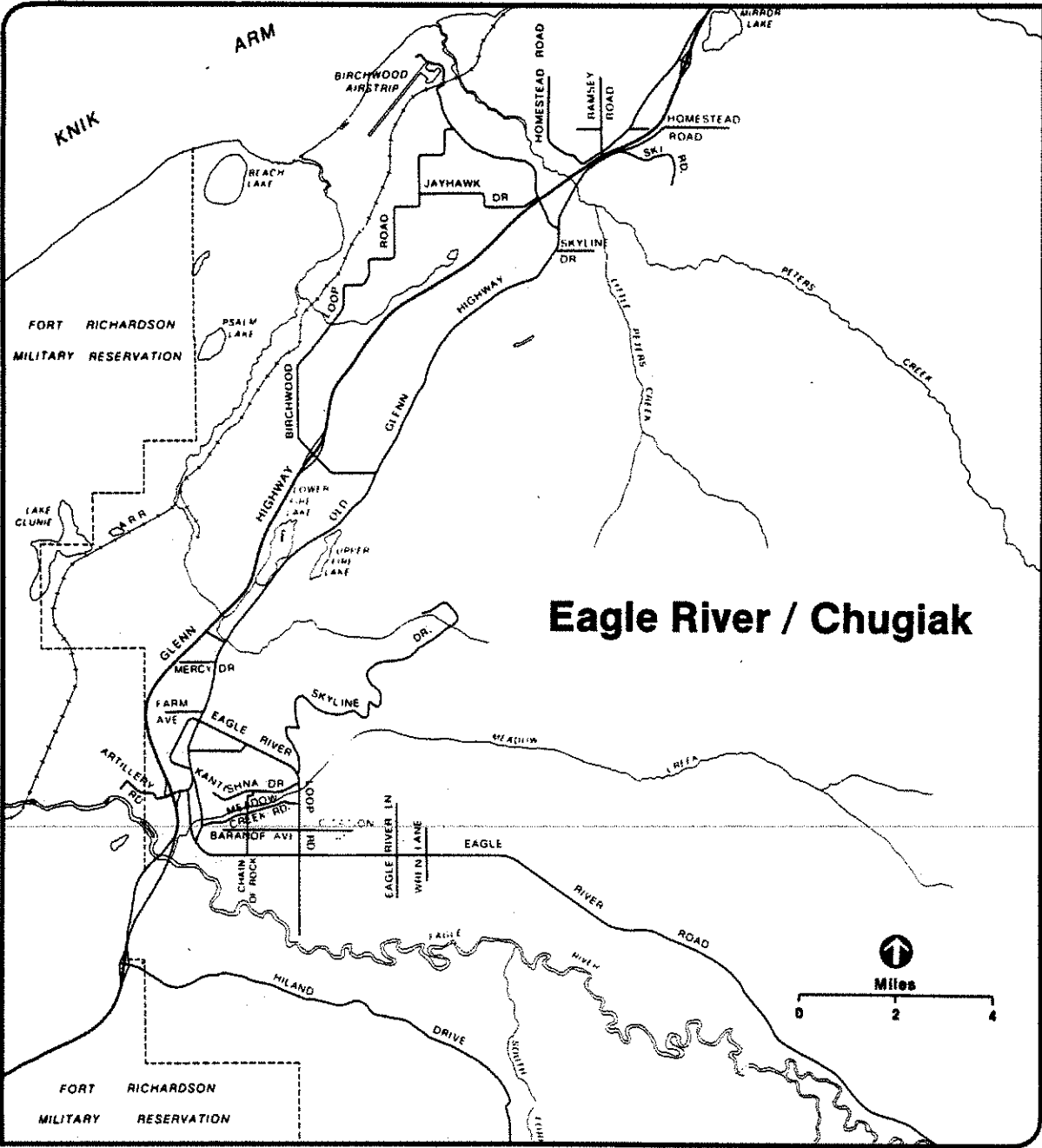
# Safety Improvements (1994 - 96)

## Anchorage



\*Number 2 not site specific (94)  
 \*Number 1 not site specific (95)  
 \*Number 1 not site specific (96)





**MUNICIPALITY OF ANCHORAGE**  
**1991 - 1996 CAPITAL IMPROVEMENT PROGRAM**

Department Public Works	Program Drainage - Collection					
PROJECT TITLE AND DESCRIPTION	(000's) S-State B-Bond A-Assmt D-D.O.T. F-Federal O-Other H-Heritage Land Bank					
	1991	1992	1993	1994	1995	1996
FISH CREEK - MCRAE RD TO SPENARD RD Remove stream obstructions and restore hydraulic capacity. Design and construction 91-92.	S= 300 B= 200					
SAND LAKE DRAINAGE Construct storm drain extensions. Design and construction 91-92.	S= 200 B= 200					
97TH AVE (PHASE III) ROVENNA ST TO ARCTIC BLVD. Construct storm trunk. Design and construction 91-92.	B= 550					
PLEASANT VALLEY AND KOBUK AREA (PHASE II) Construct storm trunk. Design funded. Construction 91.	B= 500					
88TH AVE AND HARTZELL RD AREA Construct storm trunk. Design complete. Construction 91-92.	S= 350 B= 850					
				<b>1991 - 1996</b>		



**MUNICIPALITY OF ANCHORAGE**  
**1991 - 1996 CAPITAL IMPROVEMENT PROGRAM**

Department Public Works	Program Drainage - Collection					
PROJECT TITLE AND DESCRIPTION	(000's) S-State B-Bond A-Assmt D-D.O.T. F-Federal O-Other H-Heritage Land Bank					
	1991	1992	1993	1994	1995	1996
<p>HOOD CREEK FLOOD CONTROL Construct storm trunk improvements. Phase I design and construction 91-92. Phase II design and construction 92-93.</p>	S= 300 B= 200	B= 400				
<p>CHESTER CREEK AT MERRILL FIELD Analyze infiltration of landfill leachate into drainage system and repairs and rehabilitation of storm trunk. Preliminary engineering, design, and Phase I construction 91. Phase II construction 92-93. Phase III construction 93-94.</p>	B= 200	S= 1,000	S= 1,000			
<p>LITTLE CAMPBELL CREEK - SOUTH FORK AT 84TH AVE Remove stream obstructions and restore hydraulic capacity. Design and construction 91-92.</p>	B= 170					
<p>MINERVA WAY AREA Construct storm drain and reconstruct local street. Design and construction 91-92.</p>	B= 450					
				<b>1991 - 1996</b>		

**MUNICIPALITY OF ANCHORAGE**  
**1991 - 1996 CAPITAL IMPROVEMENT PROGRAM**

Department Public Works	Program Drainage - Collection					
PROJECT TITLE AND DESCRIPTION	(000's) S-State B-Bond A-Assmt D-D.O.T. F-Federal O-Other H-Heritage Lend Bank					
	1991	1992	1993	1994	1995	1996
18TH AVE - COLUMBINE ST TO NORENE ST Construct storm drain and reconstruct local street. Design and construction 91-92.	B= 350					
M ST - 15TH AVE TO NORTH END Construct storm drain. Design and construction 91-92.	B= 220					
HILLSIDE DRAINAGE STUDY (PHASE II) Utilizing data collected in Phase I of the study, complete analysis, and prepare final report. Study 91-92.	S= 300					
HOOD CREEK BYPASS Construct storm drain bypass system. Design and construction 91-92.	S= 600					
HEAT TAPE UPGRADES Reconstruct and upgrade existing heat tape systems. Design and construction 91-97.	S= 200	S= 200	S= 200	S= 200	S= 200	S= 200
				<b>1991 - 1996</b>		

**MUNICIPALITY OF ANCHORAGE**  
**1991 - 1996 CAPITAL IMPROVEMENT PROGRAM**

Department Public Works	Program Drainage - Collection					
PROJECT TITLE AND DESCRIPTION	(000's) S-State B-Bond A-Assmt D-D.O.T. F-Federal O-Other H-Heritage Land Bank					
	1991	1992	1993	1994	1995	1996
FISH CREEK - NORTHWOOD DR TO 36TH AVE Remove stream obstructions and restore hydraulic capacity. Phase I Design and construction 91-92. Phase II Design and construction 92-93.	S= 600	B= 400				
WESLEYAN AND MILLS DR AREA Construct storm drain. Design and construction 91-92	S= 800					
19TH AVE - COLUMBINE ST TO NORENE ST Construct storm drain and reconstruct local street. Design and construction 91-92.	S= 400					
LOWER HILLSIDE AREA Construct storm drainage facilities. Design and construction each year 91-97.	S= 2,000	S= 2,000	S= 1,000	S= 1,000	S= 1,000	S= 1,000
97TH AVE (PHASE IV) - ARCTIC BLVD TO KING ST Design and construct storm trunk. Design and construction 92.		B= 600				
				<b>1991 - 1996</b>		

**MUNICIPALITY OF ANCHORAGE**  
**1991 - 1996 CAPITAL IMPROVEMENT PROGRAM**

Department Public Works	Program Drainage - Collection					
PROJECT TITLE AND DESCRIPTION	(000's) S-State B-Bond A-Assmt D-D.O.T. F-Federal O-Other H-Heritage Land Bank					
	1991	1992	1993	1994	1995	1996
LAKE OTIS INDUSTRIAL CENTER AREA (PHASE I) Construct storm trunk. Phase I design and construction 92-93. Phase II design and construction 93-94.		B= 500	B= 500	B= 600		
12TH AVE - WEST END TO TURPIN Construct storm drain. Design and construction 92.		B= 180				
CHESTER CREEK - LAGOON TO ARCTIC BLVD Creek channel improvements. Design and construction 92-93.		B= 150				
LITTLE CAMPBELL CREEK - NORTH FORK AT OLD SEWARD HIGHWAY Replace culvert. Design and construction 92.		B= 135				
RIO GRANDE - LAKE OTIS PKWY TO HACIENDA DR Design and construct storm drain. Design and construction 92.		B= 250				
72ND AVE - BAILEY DR TO SAND LAKE RD Design and construct storm drain. Design and construction 92.		B= 450				
				<b>1991 - 1996</b>		

**MUNICIPALITY OF ANCHORAGE**  
**1991 - 1996 CAPITAL IMPROVEMENT PROGRAM**

Department Public Works	Program Drainage - Collection					
PROJECT TITLE AND DESCRIPTION	(000's) S-State B-Bond A-Assmt D-D.O.T. F-Federal O-Other H-Heritage Land Bank					
	1991	1992	1993	1994	1995	1996
CREEKSIDE PARK ADD 1 AREA Design and construct a thaw system for existing storm drains. Design and construction 92.		B= 200				
FURROW CREEK - MOUTH TO OLD SEWARD HIGHWAY Creek channel improvements. Design and construction 92-93.		B= 150				
LITTLE CAMPBELL CREEK - SOUTH FORK AREA Creek channel improvements. Design and construction 92-93.		B= 200				
88TH AVE - WINCHESTER ST TO SOUTH CIRCLE DR Storm trunk. Design and construction 92-93.		S= 1,100				
WESTCHESTER LAGOON Rehabilitation of portions of Westchester Lagoon. Design and construction Phase I 92-93. Phase II 93-94.		S= 200	S= 1,000			
O'BRIEN ST - 64TH AVE TO 68TH AVE Storm drain. Design and construction 93.			B= 660			
				1991 - 1996		

**MUNICIPALITY OF ANCHORAGE**  
**1991 - 1996 CAPITAL IMPROVEMENT PROGRAM**

Department Public Works	Program Drainage - Collection					
PROJECT TITLE AND DESCRIPTION	(000's) S-State B-Bond A-Assmt D-D.O.T. F-Federal O-Other H-Heritage Land Bank					
	1991	1992	1993	1994	1995	1996
97TH AVE (PHASE V) - KING ST TO ALASKA RAIL-ROAD Construct storm trunk. Design and construction 93.			B= 600			
FURROW CREEK AT CLIPPERSHIP CIR. Culvert. Design and construction 93.			B= 100			
FURROW CREEK AT JOHN'S RD Culvert. Design and construction 93.			B= 100			
GAMBELL ST - 112TH AVE TO KLATT RD Storm drain. Design and construction 93.			B= 200			
O'MALLEY RD - NEW SEWARD HWY TO CANGE ST Storm trunk. Design and construction Phase I 93-94. Phase II 94-95.			B= 600	B= 500		
97TH AVE (PHASE VI) - ALASKA RAILROAD TO INDEPENDENCE PARK Storm trunk. Design and construction 94.				B= 600		
HARVEST CIRCLE AREA Storm drain. Design and construction 94.				B= 100		
				<b>1991 - 1996</b>		

**MUNICIPALITY OF ANCHORAGE**  
**1991 - 1996 CAPITAL IMPROVEMENT PROGRAM**

Department Public Works	Program Drainage - Collection					
PROJECT TITLE AND DESCRIPTION	(000's) S-State B-Bond A-Assmt D-D.O.T. F-Federal O-Other H-Heritage Land Bank					
	1991	1992	1993	1994	1995	1996
LITTLE CAMPBELL CREEK - NORTH FORK AT 68TH AVE Construct culvert. Design and construction 94.				B= 150		
TIKISHLA ST AREA Storm drain. Design and construction 94.				B= 190		
ROSEMARY ST - 20TH AVE TO CHESTER CREEK Storm drain. Design and construction 94.				B= 400		
OCEANVIEW DR - ALASKA RAILROAD TO GULF CIR AREA Storm drain. Design and construction 94-95.				S= 450		
SILVER FOX LN - BRANDON DR TO OLD SEWARD HWY Storm drain. Design and construction 94-95.				S= 500		
LITTLE CAMPBELL CREEK AT 66TH AVE Channel improvements. Design and construction 94-95.				S= 300		
				<b>1991 - 1996</b>		

**MUNICIPALITY OF ANCHORAGE**  
**1991 - 1996 CAPITAL IMPROVEMENT PROGRAM**

Department Public Works	Program Drainage - Collection					
PROJECT TITLE AND DESCRIPTION	(000's) S-State B-Bond A-Assmt D-D.O.T. F-Federal O-Other H-Heritage Land Bank					
	1991	1992	1993	1994	1995	1996
80TH AVE, SPRUCE ST, 84TH AVE - LAKE OTIS PKWY TO ABBOTT LOOP RD Storm trunk. Design and construction 94-95.				S= 1,500		
CAMPBELL CREEK AREA Bank stabilization and channel improvements. Design and construction 94-95.				S= 100		
SKYWAY PARK ESTATES SUBDIVISION AREA Storm drain. Design and construction 94-95.				S= 450		
WESTGATE PARK SUBDIVISION AREA Storm drain. Design and construction 94-95.				S= 400		
LITTLE CAMPBELL CREEK - NORTH FORK AT NEW SEWARD HIGHWAY Culvert replacement. Design and construction 95-96.					B= 500	
LITTLE CAMPBELL CREEK - MIDDLE FORK AT 68TH AVE Culvert replacement. Design and construction 95-96.					B= 800	
				<b>1991 - 1996</b>		



**MUNICIPALITY OF ANCHORAGE**  
**1991 - 1996 CAPITAL IMPROVEMENT PROGRAM**

Department Public Works	Program Drainage - Collection					
PROJECT TITLE AND DESCRIPTION	(000's) S-State B-Bond A-Assmt D-D.O.T. F-Federal O-Other H-Heritage Land Bank					
	1991	1992	1993	1994	1995	1996
LITTLE CAMPBELL CREEK - NATHAN DR TO CAMPBELL CREEK Construct storm drain. Design and construction 95-96.					B= 150	
42ND AVE - EAST OF OLD SEWARD HWY Storm drain. Design and construction 95.					B= 100	
C ST - 91ST AVE TO 97TH AVE Construct storm drain. Design and construction 95.					B= 350	
KIMBERLIE CT AREA Construct storm drain. Design and construction 95.					B= 200	
SUNRISE DR AND 20TH AVE AREA Storm Drain. Design and construction 95.					B= 200	
LITTLE CAMPBELL CREEK - NORTH FORK AT 68TH AVE Bank stabilization and habitat improvements. Design and construction 95-96.					S= 740	
					<b>1991 - 1996</b>	

**MUNICIPALITY OF ANCHORAGE**  
**1991 - 1996 CAPITAL IMPROVEMENT PROGRAM**

Department Public Works	Program Drainage - Collection					
PROJECT TITLE AND DESCRIPTION	(000's) S-State B-Bond A-Assmt D-D.O.T. F-Federal O-Other H-Heritage Land Bank					
	1991	1992	1993	1994	1995	1996
3RD AVE - GAMBELL ST TO SHIP CREEK Storm drain. Design and construction 96.						B= 400
VALLEY ST AREA Construct storm drain. Design and construction 96-97.						B= 900
COLLINS WAY AREA (PHASE II) Construct storm drain. Design and construction 96.						B= 500
30TH AVE - SUNFLOWER ST TO ROSE ST Storm drain. Design and construction 96.						B= 200
SOUTH ANCHORAGE AREA Construct storm drains. Design and construction 96-97						B= 1,500
KLUANE AVE AT CHESTER CREEK Construct storm drain. Design and construction 96.						B= 150
				<b>1991 - 1996</b>		

**MUNICIPALITY OF ANCHORAGE**  
**1991 - 1996 CAPITAL IMPROVEMENT PROGRAM**

Department Public Works	Program Drainage - Collection					
PROJECT TITLE AND DESCRIPTION	(000's) S-State B-Bond A-Assmt D-D.O.T. F-Federal O-Other H-Heritage Land Bank					
	1991	1992	1993	1994	1995	1996
WHITEHALL ST - RASPBERRY RD TO CARAVELLE DR Construct storm drain. Design and construction 96-97.						B= 250
CROSSROADS BUSINESS PARK AREA Storm drain extension. Design and construction 96-97.						S= 250
32ND AVE - EAST OF DENALI ST Storm drain extension. Design and construction 96-97.						S= 100
OPAL CIR AND RUBY DR Construct storm drain. Design and construction 96-97.						S= 150
-----						
Sub-Total(s)	S= 6,050 B= 3,890	S= 4,500 B= 3,615	S= 3,200 B= 2,760	S= 4,900 B= 2,540	S= 1,940 B= 2,300	S= 1,700 B= 3,900
Program Total	9,940	8,115	5,960	7,440	4,240	5,600
				1991 - 1996		

MUNICIPALITY OF ANCHORAGE REPORT  
 1991 - 1996 CAPITAL IMPROVEMENT PROGRAM  
 PUBLIC WORKS  
 DRAINAGE COLLECTION MAP LIST

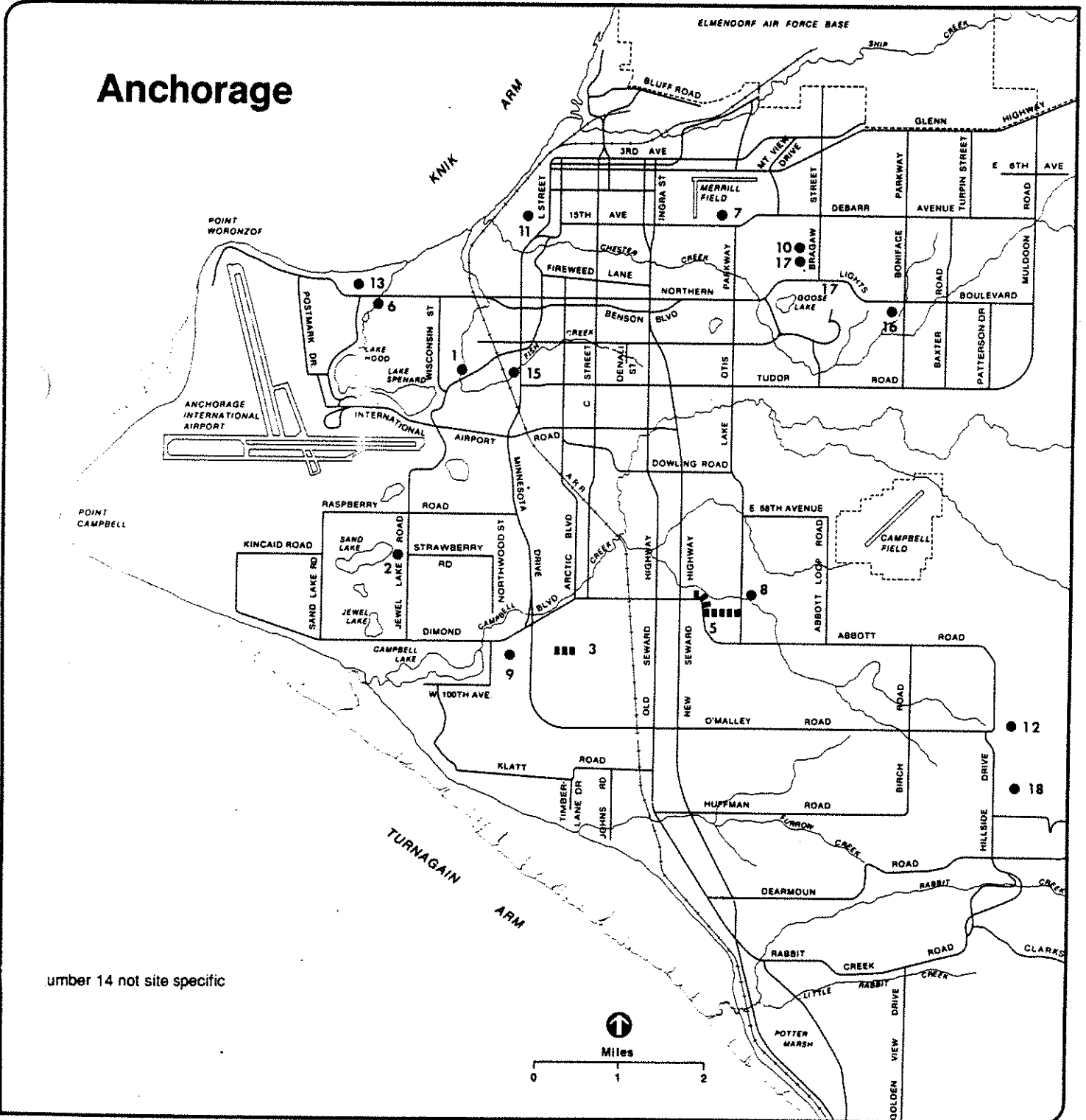
YEAR	MAP ID #	TITLE
1991	1	FISH CREEK - MCRAE RD TO SPENARD RD
1991	2	SAND LAKE DRAINAGE
1991	3	97TH AVE (PHASE III) ROVENNA ST TO ARCTIC
1991	4	PLEASANT VALLEY AND KOBUK AREA (PHASE II)
1991	5	88TH AVE AND HARTZELL RD AREA
1991	6	HOOD CREEK FLOOD CONTROL
1991	7	CHESTER CREEK AT MERRILL FIELD
1991	8	LITTLE CAMPBELL CREEK - SOUTH FORK AT 84TH
1991	9	MINERVA WAY AREA
1991	10	18TH AVE - COLUMBINE ST TO NORENE ST
1991	11	M ST - 15TH AVE TO NORTH END
1991	12	HILLSIDE DRAINAGE STUDY (PHASE II)
1991	13	HOOD CREEK BYPASS
1991	14	HEAT TAPE UPGRADES
1991	15	FISH CREEK - NORTHWOOD DR TO 36TH AVE
1991	16	WESLEYAN AND MILLS DR AREA
1991	17	19TH AVE - COLUMBINE ST TO NORENE ST
1991	18	LOWER HILLSIDE AREA
---		
18		
1992	1	97TH AVE (PHASE IV) - ARCTIC BLVD TO KING ST
1992	2	HOOD CREEK FLOOD CONTROL
1992	3	LAKE OTIS INDUSTRIAL CENTER AREA (PHASE I)
1992	4	12TH AVE - WEST END TO TURPIN
1992	5	CHESTER CREEK - LAGOON TO ARCTIC BLVD
1992	6	FISH CREEK - NORTHWOOD DR TO 36TH AVE
1992	7	LITTLE CAMPBELL CREEK - NORTH FORK AT OLD
1992	8	RIO GRANDE - LAKE OTIS PKWY TO HACIENDA DR
1992	9	72ND AVE - BAILEY DR TO SAND LAKE RD
1992	10	CREEKSIDE PARK ADD 1 AREA
1992	11	FURROW CREEK - MOUTH TO OLD SEWARD HIGHWAY
1992	12	LITTLE CAMPBELL CREEK - SOUTH FORK AREA
1992	13	HEAT TAPE UPGRADES
1992	14	88TH AVE - WINCHESTER ST TO SOUTH CIRCLE DR
1992	15	LOWER HILLSIDE AREA
1992	16	WESTCHESTER LAGOON
1992	17	CHESTER CREEK AT MERRILL FIELD
---		
17		
1993	1	O'BRIEN ST - 64TH AVE TO 68TH AVE
1993	2	97TH AVE (PHASE V) - KING ST TO ALASKA RAIL-
1993	3	LAKE OTIS INDUSTRIAL CENTER AREA (PHASE I)
1993	4	FURROW CREEK AT CLIPPERSHIP CIR.
1993	5	FURROW CREEK AT JOHN'S RD
1993	6	GAMBELL ST - 112TH AVE TO KLATT RD
1993	7	O'MALLEY RD - NEW SEWARD HWY TO CANGE ST
1993	8	WESTCHESTER LAGOON
1993	9	HEAT TAPE UPGRADES

MUNICIPALITY OF ANCHORAGE REPORT  
 1991 - 1996 CAPITAL IMPROVEMENT PROGRAM  
 PUBLIC WORKS  
 DRAINAGE COLLECTION MAP LIST

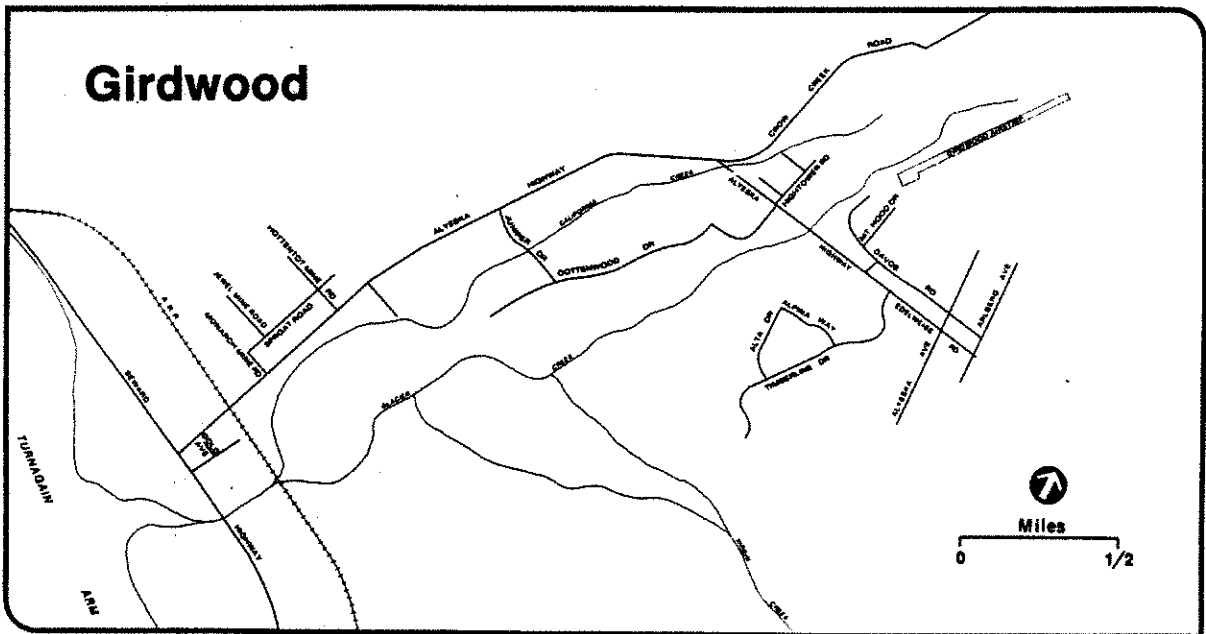
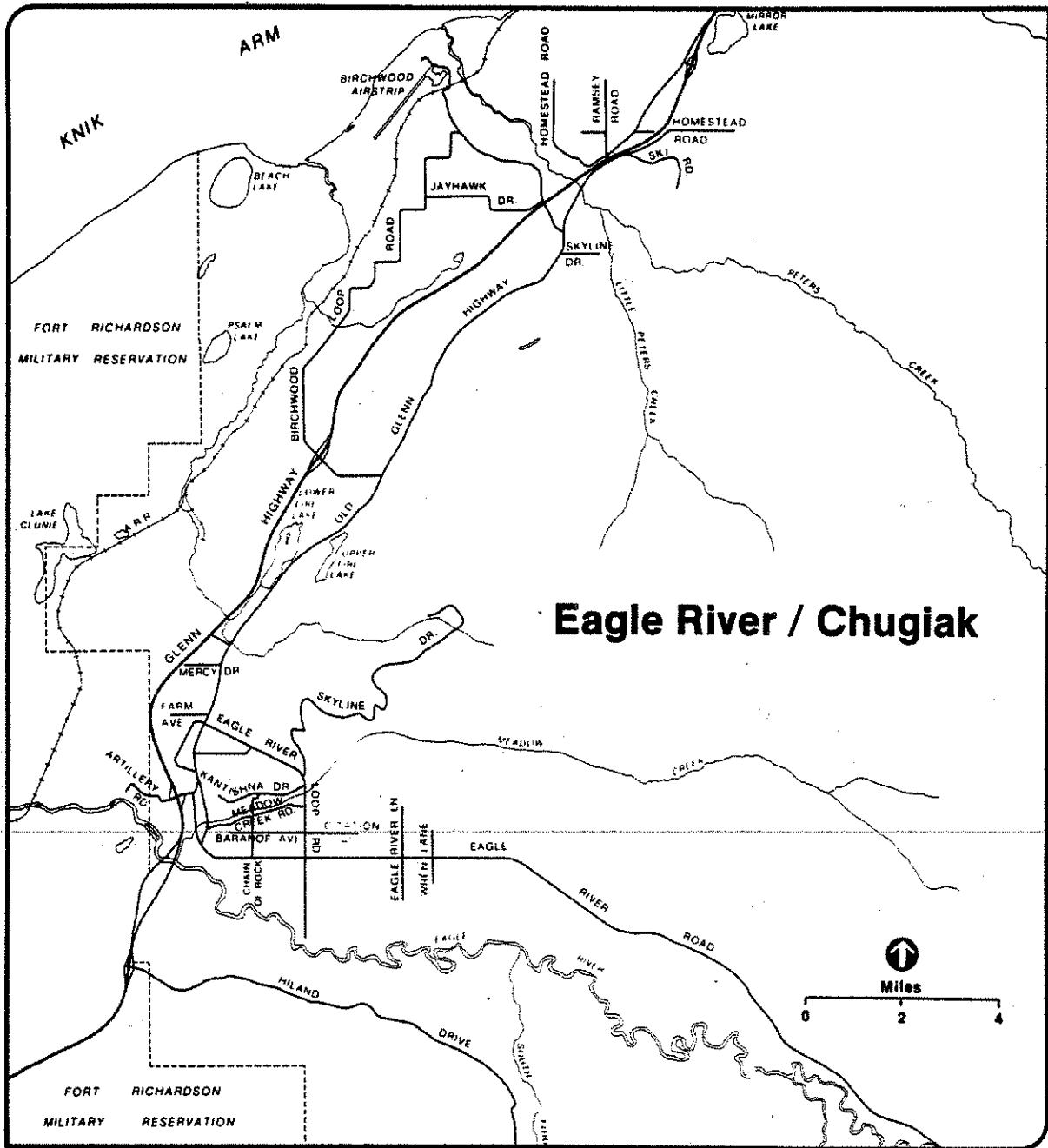
YEAR	MAP ID #	TITLE
1993	10	LOWER HILLSIDE AREA
1993	11	CHESTER CREEK AT MERRILL FIELD
---		
11		
1994	1	97TH AVE (PHASE VI) - ALASKA RAILROAD TO
1994	2	HARVEST CIRCLE AREA
1994	3	LAKE OTIS INDUSTRIAL CENTER AREA (PHASE I)
1994	4	LITTLE CAMPBELL CREEK - NORTH FORK AT 68TH
1994	5	TIKISHLA ST AREA
1994	6	O'MALLEY RD - NEW SEWARD HWY TO CANGE ST
1994	7	ROSEMARY ST - 20TH AVE TO CHESTER CREEK
1994	8	HEAT TAPE UPGRADES
1994	9	OCEANVIEW DR - ALASKA RAILROAD TO GULF CIR
1994	10	SILVER FOX LN - BRANDON DR TO OLD SEWARD HWY
1994	11	LITTLE CAMPBELL CREEK AT 66TH AVE
1994	12	80TH AVE, SPRUCE ST, 84TH AVE - LAKE OTIS
1994	13	CAMPBELL CREEK AREA
1994	14	LOWER HILLSIDE AREA
1994	15	SKYWAY PARK ESTATES SUBDIVISION AREA
1994	16	WESTGATE PARK SUBDIVISION AREA
---		
16		
-----		
1995	1	LITTLE CAMPBELL CREEK - NORTH FORK AT NEW
1995	2	LITTLE CAMPBELL CREEK - MIDDLE FORK AT 68TH
1995	3	LITTLE CAMPBELL CREEK - NATHAN DR TO
1995	4	42ND AVE - EAST OF OLD SEWARD HWY
1995	5	C ST - 91ST AVE TO 97TH AVE
1995	6	KIMBERLIE CT AREA
1995	7	SUNRISE DR AND 20TH AVE AREA
1995	8	HEAT TAPE UPGRADES
1995	9	LITTLE CAMPBELL CREEK - NORTH FORK AT
1995	10	LOWER HILLSIDE AREA
---		
10		
1996	1	3RD AVE - GAMBELL ST TO SHIP CREEK
1996	2	VALLEY ST AREA
1996	3	COLLINS WAY AREA (PHASE II)
1996	4	30TH AVE - SUNFLOWER ST TO ROSE ST
1996	5	SOUTH ANCHORAGE AREA
1996	6	KLUANE AVE AT CHESTER CREEK
1996	7	WHITEHALL ST - RASPBERRY RD TO CARAVELLE DR
1996	8	CROSSROADS BUSINESS PARK AREA
1996	9	HEAT TAPE UPGRADES
1996	10	32ND AVE - EAST OF DENALI ST
1996	11	OPAL CIR AND RUBY DR
1996	12	LOWER HILLSIDE AREA
---		
12		

# Drainage Collection (1991)

## Anchorage

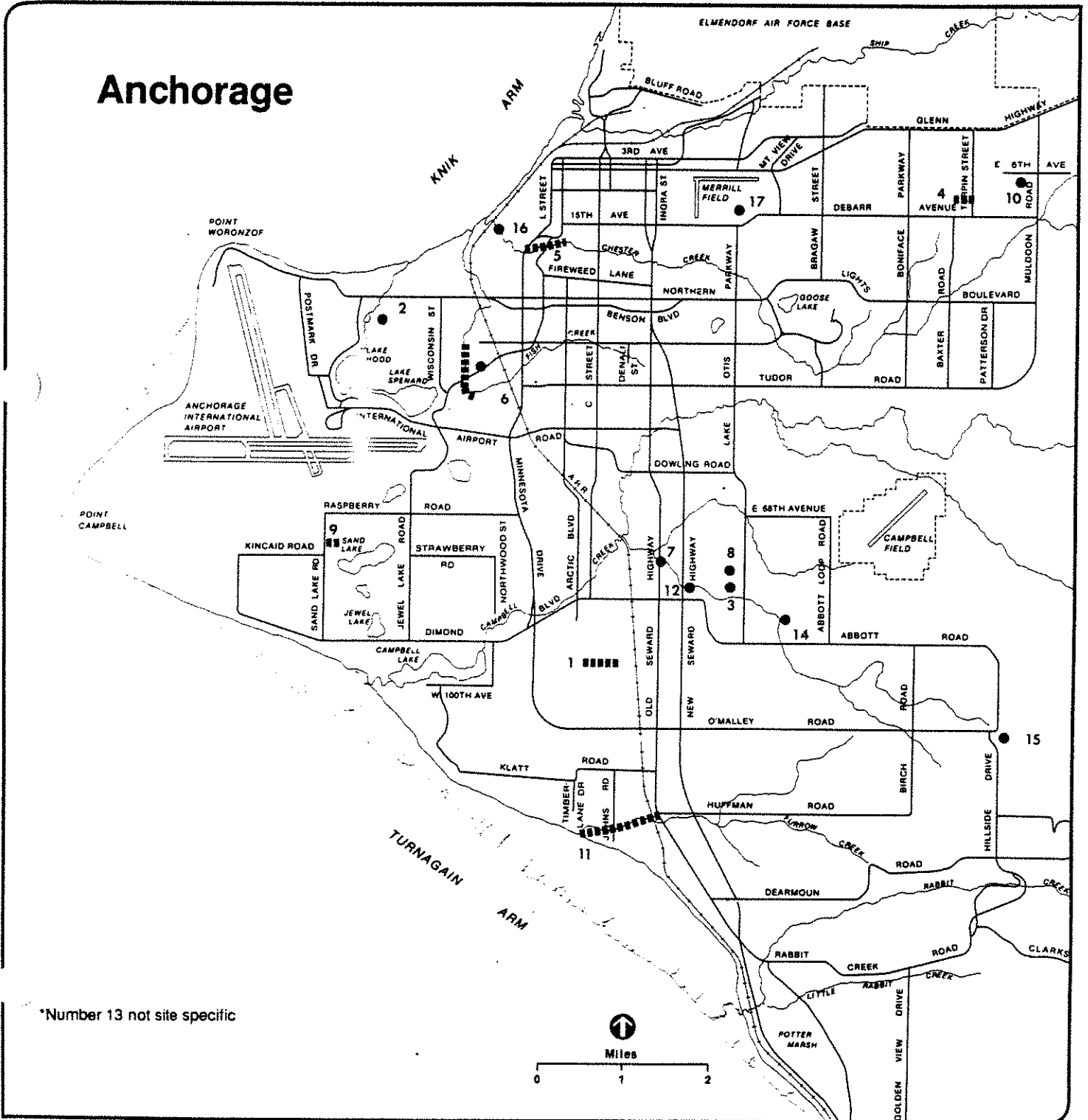


Number 14 not site specific

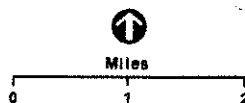


# Drainage Collection (1992)

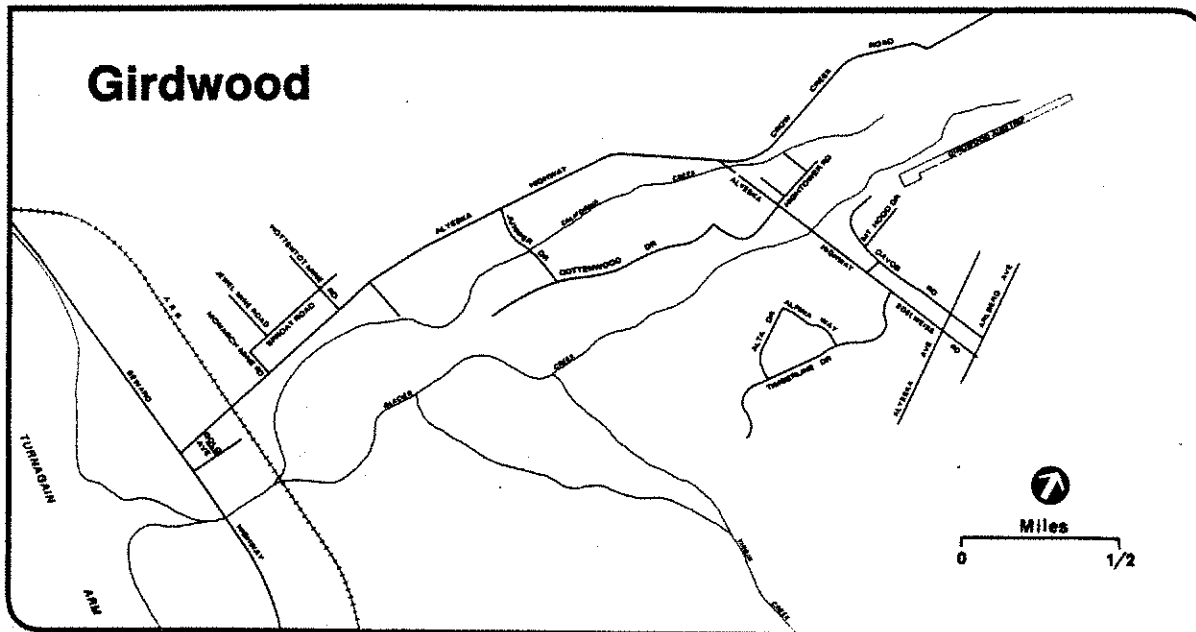
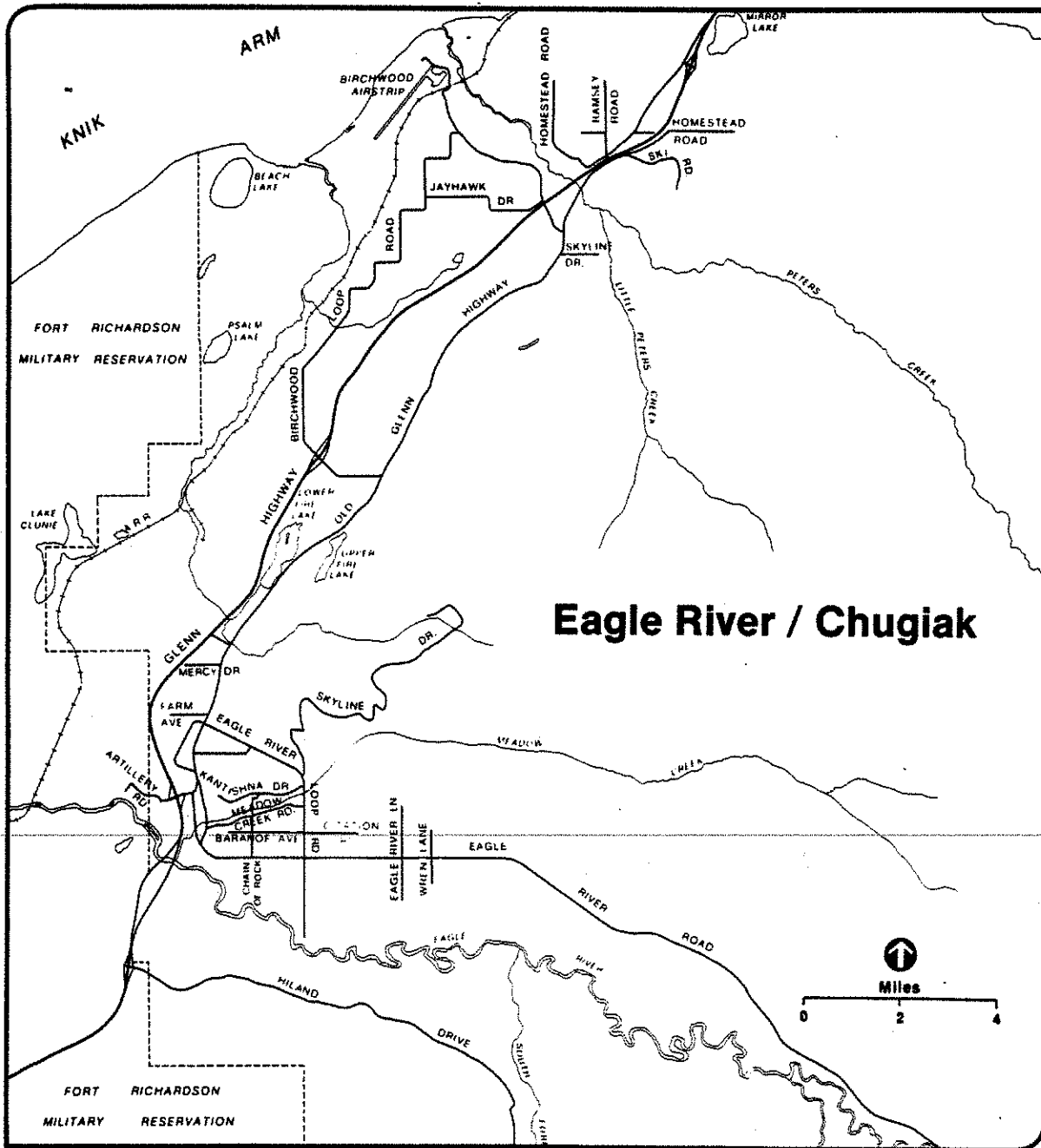
## Anchorage



\*Number 13 not site specific

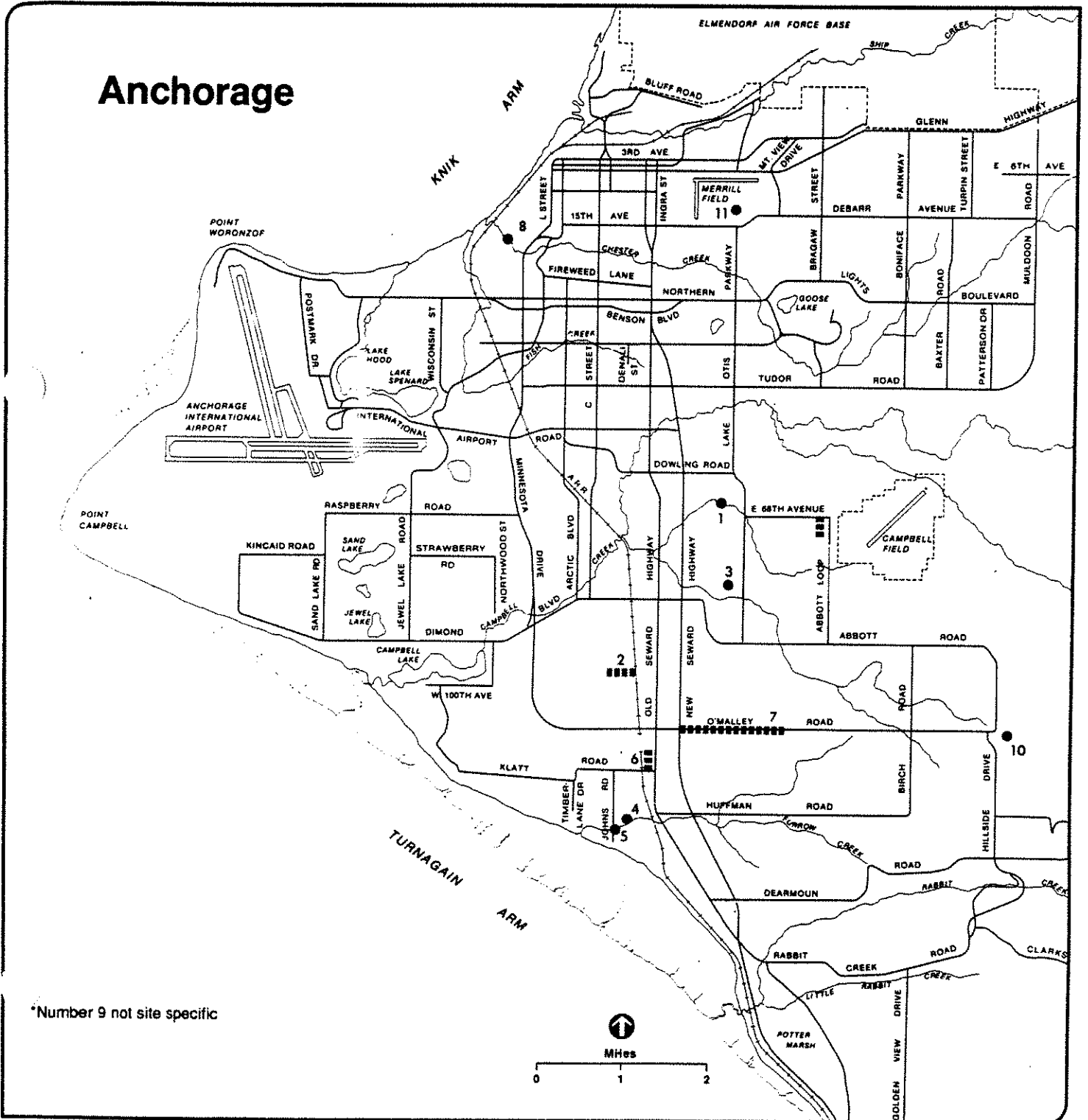




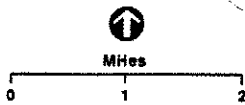


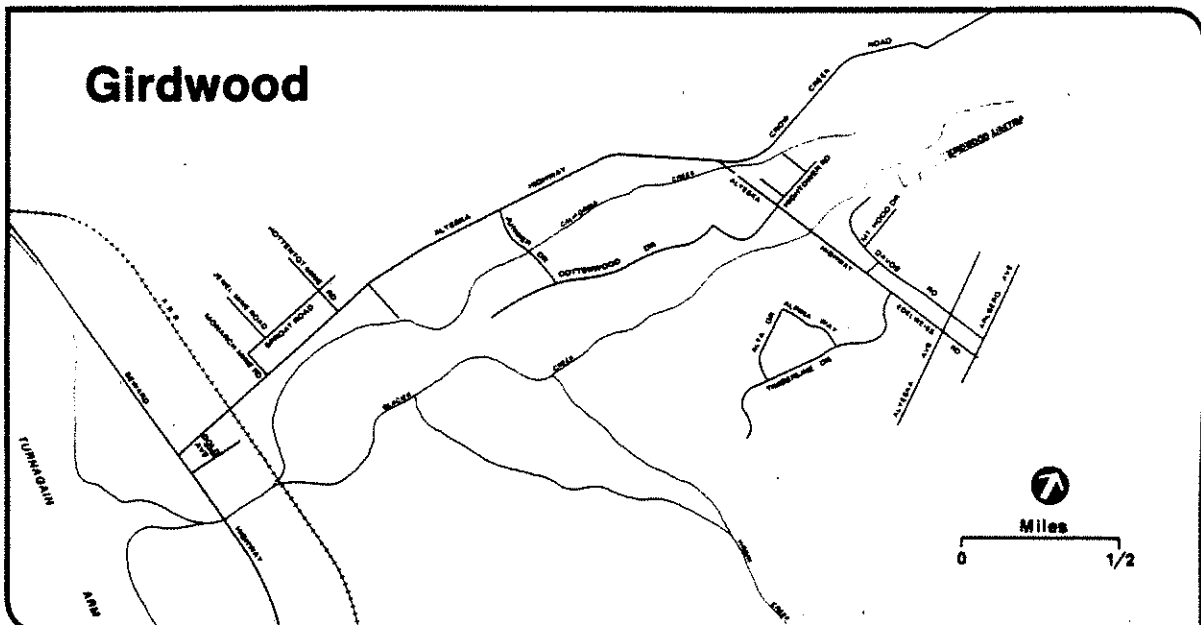
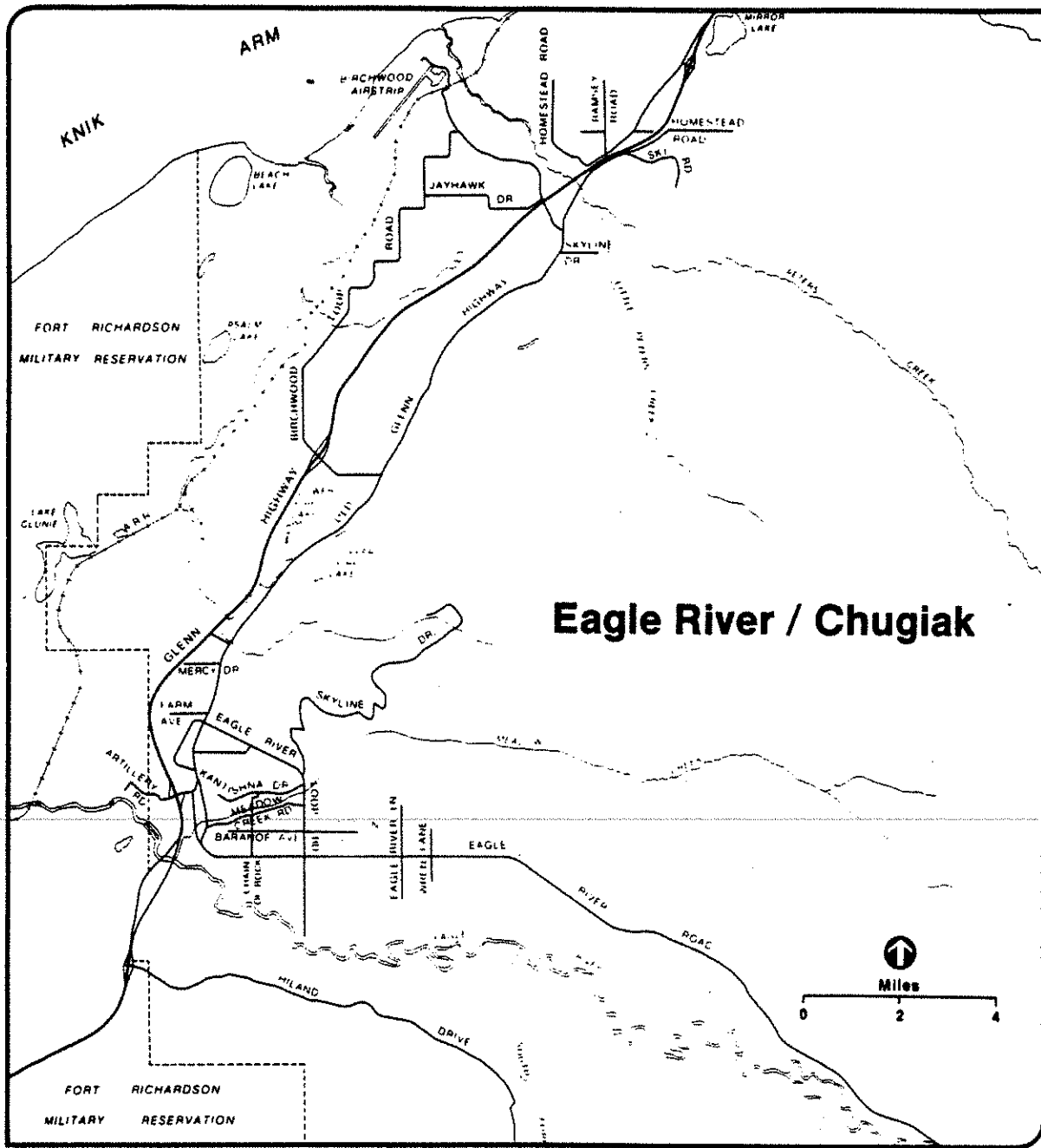
# Drainage Collection (1993)

## Anchorage



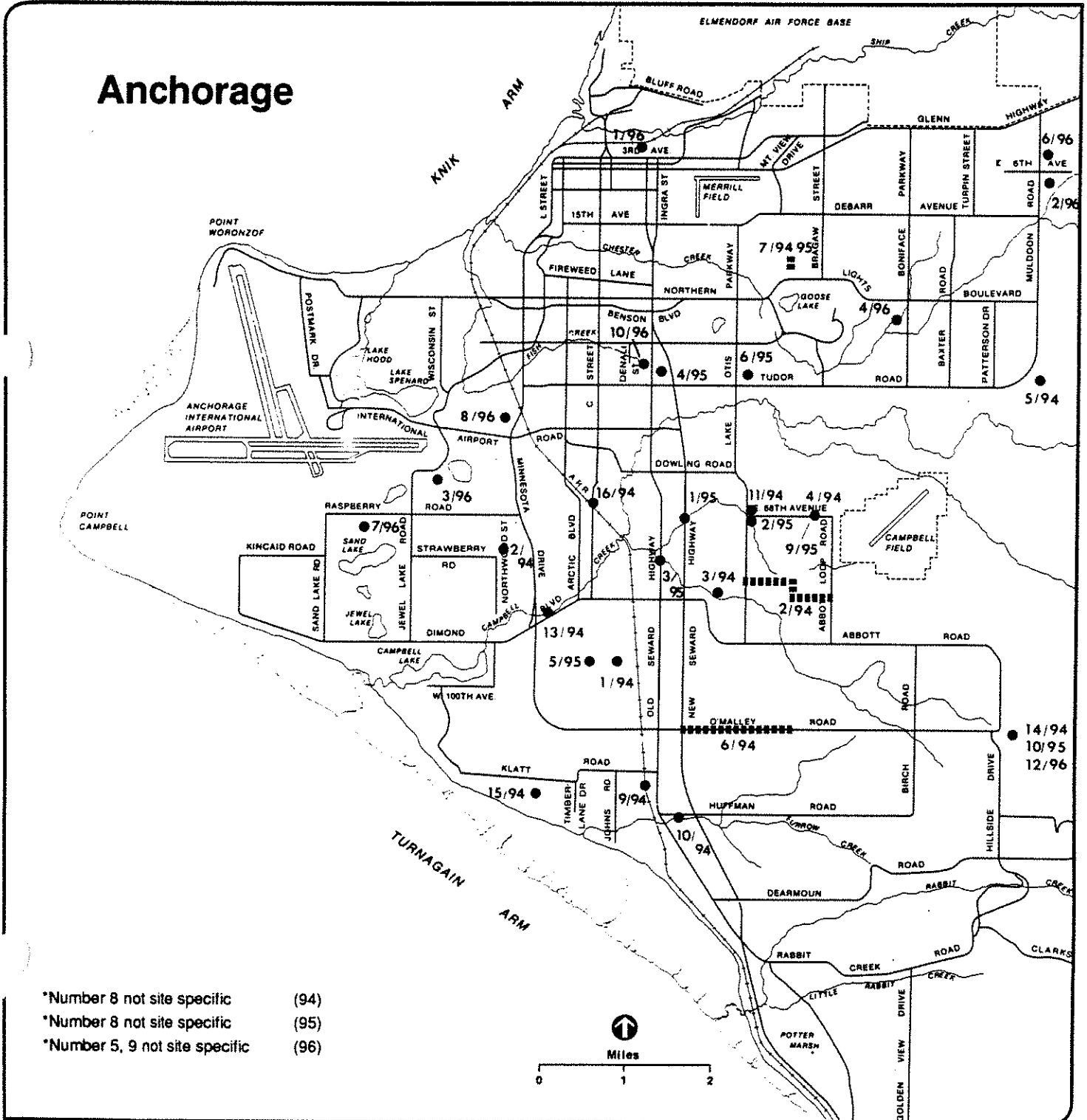
\*Number 9 not site specific



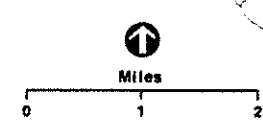


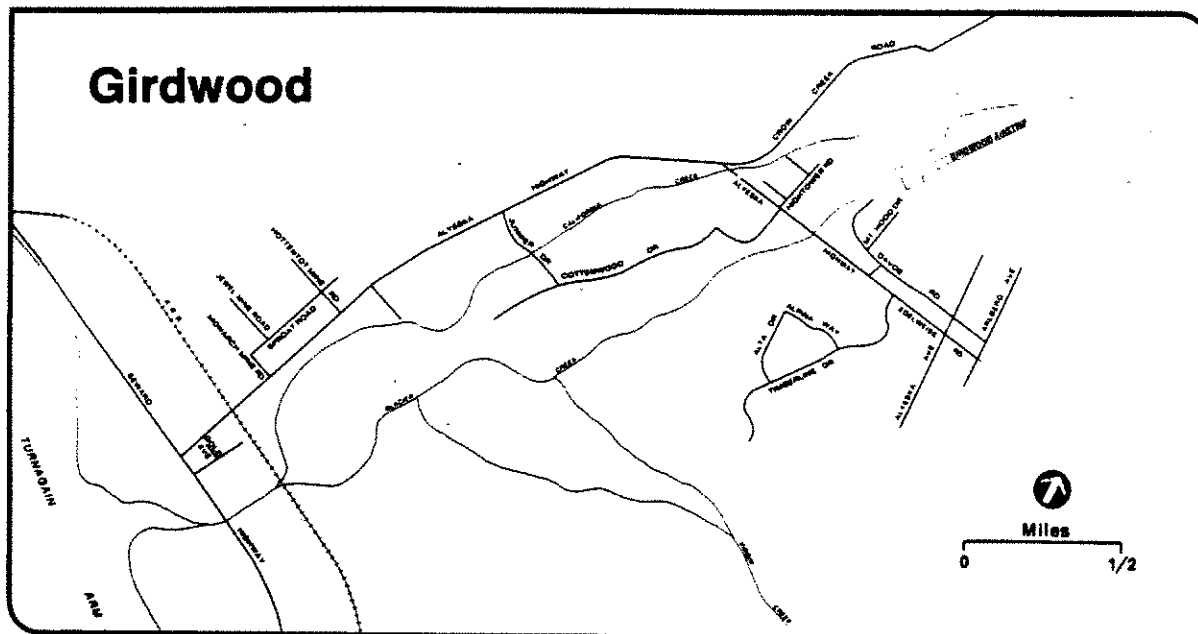
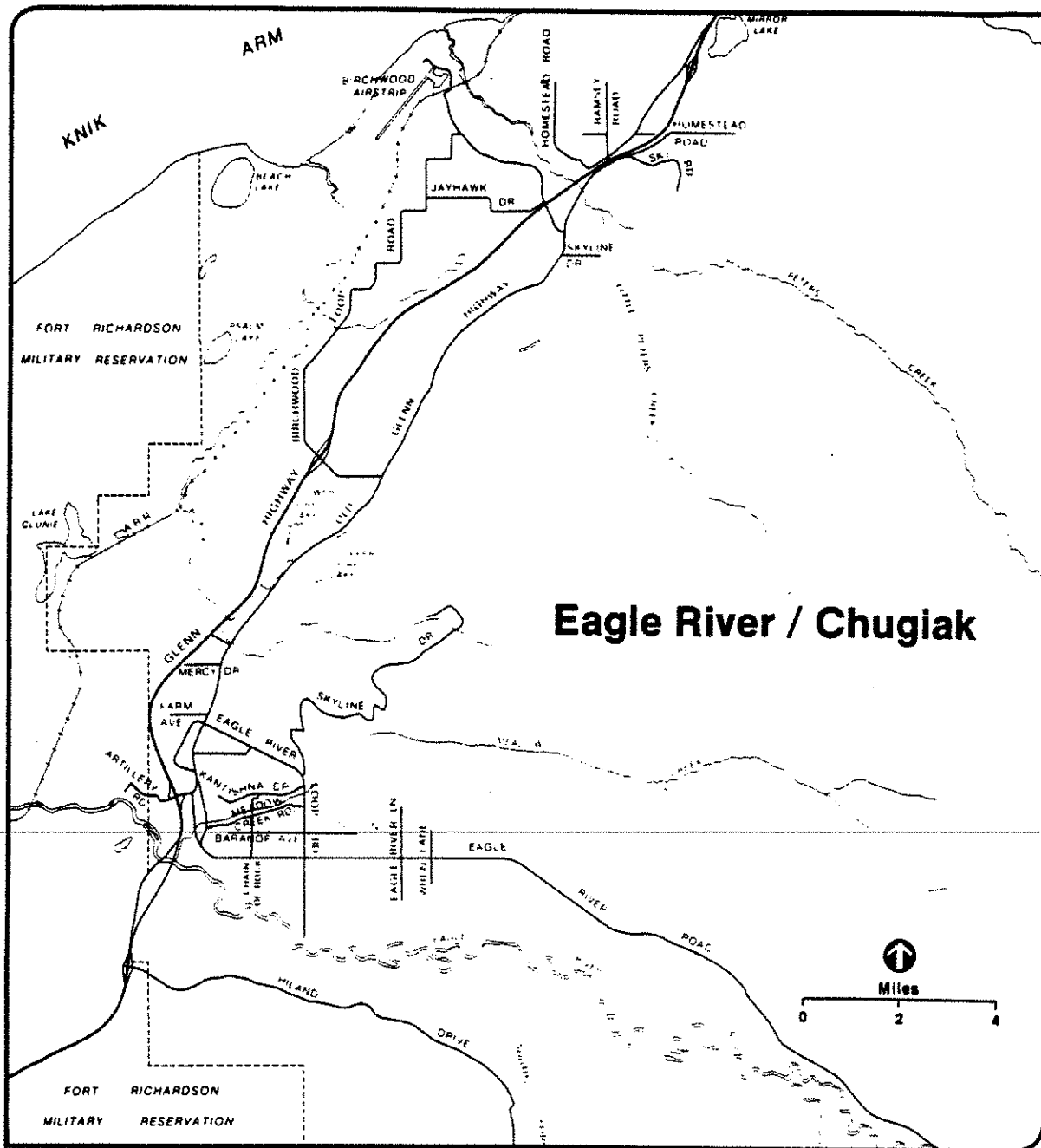
# Drainage Collection (1994 - 96)

## Anchorage



\*Number 8 not site specific (94)  
 \*Number 8 not site specific (95)  
 \*Number 5, 9 not site specific (96)





**MUNICIPALITY OF ANCHORAGE**  
**1991 - 1996 CAPITAL IMPROVEMENT PROGRAM**

Department Public Works	Program Drainage - Treatment					
PROJECT TITLE AND DESCRIPTION	(000's) S-State B-Bond A-Assmt D-D.O.T. F-Federal O-Other H-Heritage Land Bank					
	1991	1992	1993	1994	1995	1996
BAXTER BOG AT TOLHURST CT Construct oil and grease and lift station. Design and construction 91-92.	B= 250					
97TH AVE AND C ST AREA Construct sedimentation basin. Design 91. Construction 92-93.	B= 200	S= 600				
SAND LAKE AT CARAVELLE DR Construct oil and grease separator. Design and construction 91-92.	B= 150					
OTIS LAKE AT STANFORD DR Construct oil and grease separator. Design and construction 91-92.	S= 150					
PLEASANT VALLEY AND KOBUK AREA Construct sedimentation basin. Design complete. Construction 91-92.	S= 640					
HILAND RD AREA Construct oil and grease separator. Design and construction 91-92.	S= 400					
				<b>1991 - 1996</b>		

**MUNICIPALITY OF ANCHORAGE**  
**1991 - 1996 CAPITAL IMPROVEMENT PROGRAM**

Department Public Works	Program Drainage - Treatment					
PROJECT TITLE AND DESCRIPTION	(000's) S-State B-Bond A-Assmt D-D.O.T. F-Federal G-Other H-Heritage Land Bank					
	1991	1992	1993	1994	1995	1996
NEW SEWARD HWY FRONTAGE ROAD AND DIMOND BLVD AREA Construct sedimentation basin. Design and construction 91-92.	S= 1,700					
BAXTER BOG AT LUNAR DR Construct oil and grease separator. Design and construction 91-92.	S= 150					
SHIP CREEK AT E ST Construct oil and grease separator. Design and construction 91-92.	S= 150					
ESSEX SQUARE AREA Construct sedimentation basin. Design and construction 91-92.	S= 1,000					
FISH CREEK AT MINNESOTA DR Construct oil and grease separator. Design funded. Construction 91-92.	S= 150					
SHIP CREEK AT C ST Construct oil and grease separator. Design and construction 91-92.	S= 300					
				1991 - 1996		

**MUNICIPALITY OF ANCHORAGE**  
**1991 - 1996 CAPITAL IMPROVEMENT PROGRAM**

Department Public Works	Program Drainage - Treatment					
PROJECT TITLE AND DESCRIPTION	(000's) S-State B-Bond A-Assmt D-D.O.T. F-Federal O-Other H-Heritage Land Bank					
	1991	1992	1993	1994	1995	1996
BAYSHORE LAKE Construct oil and grease separator. Design and construction 91-92.	S= 200					
CHESTER CREEK AT ARCTIC BLVD - SOUTH SIDE Oil and grease separator. Design and construction 92-93.		B= 150				
CHESTER CREEK AT EAGLE ST Oil and grease separator. Design and construction 92-93.		B= 150				
SHIP CREEK AT TRADE CENTER Oil and grease separator. Design and construction 92-93.		S= 150				
100TH AVE AND C ST AREA Snow disposal site. Design and construction 92-93.		S= 250				
SHIP CREEK - MOUTH TO MILITARY BOUNDARY Provide technical and permitting assistance to property owners to identify and mitigate pollution problems. 92-93.		S= 100				
				<b>1991 - 1996</b>		



**MUNICIPALITY OF ANCHORAGE**  
**1991 - 1996 CAPITAL IMPROVEMENT PROGRAM**

Department Public Works	Program Drainage - Treatment					
PROJECT TITLE AND DESCRIPTION	(000's) S-State B-Bond A-Assmt D-D.O.T. F-Federal O-Other H-Heritage Land Bank					
	1991	1992	1993	1994	1995	1996
SHIP CREEK AT POST RD Oil and grease separator. Design and construction 92-93.		S= 150				
HILLSTRAND POND Sedimentation basin. Design and construction 92-93.		S= 250				
OIL AND GREASE SEPARATOR UPGRADES Upgrade older facilities. Design and construction 92-97.		B= 650	B= 650	B= 850	B= 700	B= 840
COMMERCIAL DR AND VIKING DR AREA Snow disposal site. Design and construction 92-93.		S= 250				
EAST DIMOND AREA Sedimentation basin. Design, right-of-way and utility relocates 92. Construction 93-94.		S= 700	S= 700			
SAND LAKE AT SPORTSMAN DR Oil and grease separator. Design and construction 93.			B= 150			
				<b>1991 - 1996</b>		

**MUNICIPALITY OF ANCHORAGE**  
**1991 - 1996 CAPITAL IMPROVEMENT PROGRAM**

Department Public Works	Program Drainage - Treatment					
PROJECT TITLE AND DESCRIPTION	(000's) S-State B-Bond A-Assmt D-D.O.T. F-Federal O-Other H-Heritage Land Bank					
	1991	1992	1993	1994	1995	1996
FISH CREEK AT WILLOW ST Oil and grease separator. Design and construction 93.			B= 200			
SHIP CREEK WEST OF C ST Oil and grease separator. Design and construction 93.			B= 300			
CHESTER CREEK AT C ST - SOUTH SIDE Oil and grease separator. Design and construction 93.			B= 150			
CHESTER CREEK AT A STREET Construct oil and grease separator. Design and construction 93.			B= 150			
CHESTER CREEK AT BUNKER ST Oil and grease separator. Design and construction 93.			B= 150			
FISH CREEK AT IOWA DR Oil and grease separator. Design and construction 93-94.			B= 150			
				<b>1991 - 1996</b>		

**MUNICIPALITY OF ANCHORAGE**  
**1991 - 1996 CAPITAL IMPROVEMENT PROGRAM**

Department Public Works	Program Drainage - Treatment					
PROJECT TITLE AND DESCRIPTION	(000's) S-State B-Bond A-Assmt D-D.O.T. F-Federal O-Other H-Heritage Land Bank					
	1991	1992	1993	1994	1995	1996
BAXTER BOG AT TAYSHEE CIR Oil and grease separator. Design and construction 93.			B= 150			
FISH CREEK AT 34TH AVE AND TURNAGAIN BLVD AREA Oil and grease separator. Design and construction 93.			B= 150			
CAMPBELL CREEK AT C STREET Sedimentation basin. Design and construction 93-94.			S= 1,000			
CAMPBELL CREEK AT C ST Sedimentation basin. Construction 94-95.				B= 1,000		
CAMPBELL CREEK AT MINNESOTA DR Sedimentation basin. Design and construction 94-95.				B= 590		
CHESTER CREEK AT MINNESOTA DR Oil and grease separator. Design and construction 94.				B= 150		
				<b>1991 - 1996</b>		

**MUNICIPALITY OF ANCHORAGE**  
**1991 - 1996 CAPITAL IMPROVEMENT PROGRAM**

Department Public Works	Program Drainage - Treatment					
PROJECT TITLE AND DESCRIPTION	(000's) S-State B-Bond A-Assmt D-D.O.T. F-Federal O-Other H-Heritage Land Bank					
	1991	1992	1993	1994	1995	1996
<p>ROSALIND LOOP AREA Oil and grease separator. Design and construction 94-95.</p> <p>SIMONEAN SUBDIVISION AREA Sedimentation basin. Design 94-95. Construction 95-96.</p> <p>OLD SEWARD HWY AT 74TH AVE #1 AREA Sedimentation basin. Design 94-95. Construction 95-96.</p> <p>80TH AVE AND GREENWOOD ST AREA Sedimentation basin. Design right-of-way acquisition and utility relocating. Design, R/W &amp; utility 94-95. Construction 95-96.</p> <p>72ND AVE AND NEW SEWARD HWY AREA Sedimentation basin. Design and construction 95-96.</p>				B= 150		
				B= 200	S= 800	
				B= 200	S= 1,000	
				S= 1,100	B= 680	
					B= 1,500	
				<b>1991 - 1996</b>		

**MUNICIPALITY OF ANCHORAGE**  
**1991 - 1996 CAPITAL IMPROVEMENT PROGRAM**

Department Public Works	Program Drainage - Treatment					
PROJECT TITLE AND DESCRIPTION	(000's) S-State B-Bond A-Assmt D-D.O.T. F-Federal O-Other H-Heritage Land Bank					
	1991	1992	1993	1994	1995	1996
NADINE ST AND 80TH AREA Sedimentation basin. Design and construction 95-96.					B= 580	
80TH AVE AND GREENWOOD ST AREA Sedimentation basin. Construction 95-96.					S= 700	
ABBOTT LOOP RD AND LORE RD AREA Sedimentation basin. Design 95-96. Construction 96-97.					S= 500	S= 2,500
BUGLE CT AND RASPBERRY RD Sedimentation basin. Design 95-96. Construction 96-97.					S= 600	S= 900
DRIFTWOOD ST AT 70TH AVE AREA Construct sedimentation basin. Design and construction 95-96.					S= 1,400	
TRAVIS LN AND SNOW VIEW DR AREA Sedimentation basin. Design and construction 95-96.					S= 1,500	
				<b>1991 - 1996</b>		

**MUNICIPALITY OF ANCHORAGE**  
**1991 - 1996 CAPITAL IMPROVEMENT PROGRAM**

Department Public Works	Program Drainage - Treatment					
PROJECT TITLE AND DESCRIPTION	(000's) S-State B-Bond A-Assmt D-D.O.T. F-Federal O-Other H-Heritage Land Bank					
	1991	1992	1993	1994	1995	1996
ABBOTT RD AND SPRUCE ST AREA Construct sedimentation basin. Construction 96-97.						B= 1,000
72ND AVE AND LAKE OTIS PKWY AREA Design sedimentation basin. Design 96-97.						B= 400
80TH AVE AND SPRUCE ST AREA Design sedimentation basin. Design 96-97.						B= 400
ABBOTT LOOP RD AND 101ST AVE AREA Construct sedimentation basin. Design and construction 96-97.						B= 900
CHESTER CREEK AT ARCTIC BLVD - NORTH SIDE Construct oil and grease separator. Design and construction 96-97.						B= 200
GREENWOOD ST AREA Construct sedimentation basin. Construction 96-97.						B= 1,000
				1991 - 1996		

**MUNICIPALITY OF ANCHORAGE**  
**1991 - 1996 CAPITAL IMPROVEMENT PROGRAM**

Department Public Works	Program Drainage - Treatment					
PROJECT TITLE AND DESCRIPTION	(000's) S-State B-Bond A-Assmt D-D.O.T. F-Federal O-Other H-Heritage Land Bank					
	1991	1992	1993	1994	1995	1996
<p>OLD SEWARD HWY AT 74TH AVE AREA #2 Construct sedimentation basin. Construction 96-97.</p> <p>80TH AVE AND WINCHESTER ST AREA Construct sedimentation basin. Design and construction 96-97.</p> <p>RIDGECREST AND RENDON SUBDIVISION AREA Construct sedimentation basin. Design and construction 96-97.</p>						<p>B= 900</p> <p>S= 2,400</p> <p>S= 1,360</p>
				1991 - 1996		

**MUNICIPALITY OF ANCHORAGE**  
**1991 - 1996 CAPITAL IMPROVEMENT PROGRAM**

Department	Program					
Public Works	Drainage - Treatment					
PROJECT TITLE AND DESCRIPTION	(000's) S-State B-Bond A-Assmt D-D.O.T. F-Federal O-Other H-Heritage Land Bank					
	1991	1992	1993	1994	1995	1996
Sub-Total(s)	S= 4,840 B= 600	S= 2,450 B= 950	S= 1,700 B= 2,200	S= 1,100 B= 3,140	S= 6,500 B= 3,460	S= 7,160 B= 5,640
Program Total	5,440	3,400	3,900	4,240	9,960	12,800
*****	*****	*****	*****	*****	*****	*****
Sub-Total(s)	S= 91,930 B= 11,020	S= 48,075 B= 12,820	S= 57,475 B= 11,800	S= 51,600 B= 10,950	S= 56,210 B= 11,760	S= 51,020 B= 13,540
Total for Public Works	102,950	60,895	69,275	62,550	67,970	64,560
				<b>1991 - 1996</b>		



MUNICIPALITY OF ANCHORAGE REPORT  
 1991 - 1996 CAPITAL IMPROVEMENT PROGRAM  
 PUBLIC WORKS  
 DRAINAGE TREATMENT MAP LIST

YEAR	MAP ID #	TITLE
1991	1	BAXTER BOG AT TOLHURST CT
1991	2	97TH AVE AND C ST AREA
1991	3	SAND LAKE AT CARAVELLE DR
1991	4	OTIS LAKE AT STANFORD DR
1991	5	PLEASANT VALLEY AND KOBUK AREA
1991	6	HILAND RD AREA
1991	7	NEW SEWARD HWY FRONTAGE ROAD AND DIMOND BLVD
1991	8	BAXTER BOG AT LUNAR DR
1991	9	SHIP CREEK AT E ST
1991	10	ESSEX SQUARE AREA
1991	11	FISH CREEK AT MINNESOTA DR
1991	12	SHIP CREEK AT C ST
1991	13	BAYSHORE LAKE
---		
1992		
1992	1	CHESTER CREEK AT ARCTIC BLVD - SOUTH SIDE
1992	2	CHESTER CREEK AT EAGLE ST
1992	3	97TH AVE AND C ST AREA
1992	4	SHIP CREEK AT TRADE CENTER
1992	5	100TH AVE AND C ST AREA
1992	6	SHIP CREEK - MOUTH TO MILITARY BOUNDARY
1992	7	SHIP CREEK AT POST RD
1992	8	HILLSTRAND POND
1992	9	OIL AND GREASE SEPARATOR UPGRADES
1992	10	COMMERCIAL DR AND VIKING DR AREA
1992	11	EAST DIMOND AREA
---		
1993		
1993	1	SAND LAKE AT SPORTSMAN DR
1993	2	FISH CREEK AT WILLOW ST
1993	3	SHIP CREEK WEST OF C ST
1993	4	CHESTER CREEK AT C ST - SOUTH SIDE
1993	5	CHESTER CREEK AT A STREET
1993	6	CHESTER CREEK AT BUNKER ST
1993	7	FISH CREEK AT IOWA DR
1993	8	BAXTER BOG AT TAYSHEE CIR
1993	9	FISH CREEK AT 34TH AVE AND TURNAGAIN BLVD
1993	10	OIL AND GREASE SEPARATOR UPGRADES
1993	11	CAMPBELL CREEK AT C STREET
1993	12	EAST DIMOND AREA
---		
1994		
1994	1	OIL AND GREASE SEPARATOR UPGRADES
1994	2	CAMPBELL CREEK AT C ST
1994	3	CAMPBELL CREEK AT MINNESOTA DR
1994	4	CHESTER CREEK AT MINNESOTA DR
1994	5	ROSALIND LOOP AREA

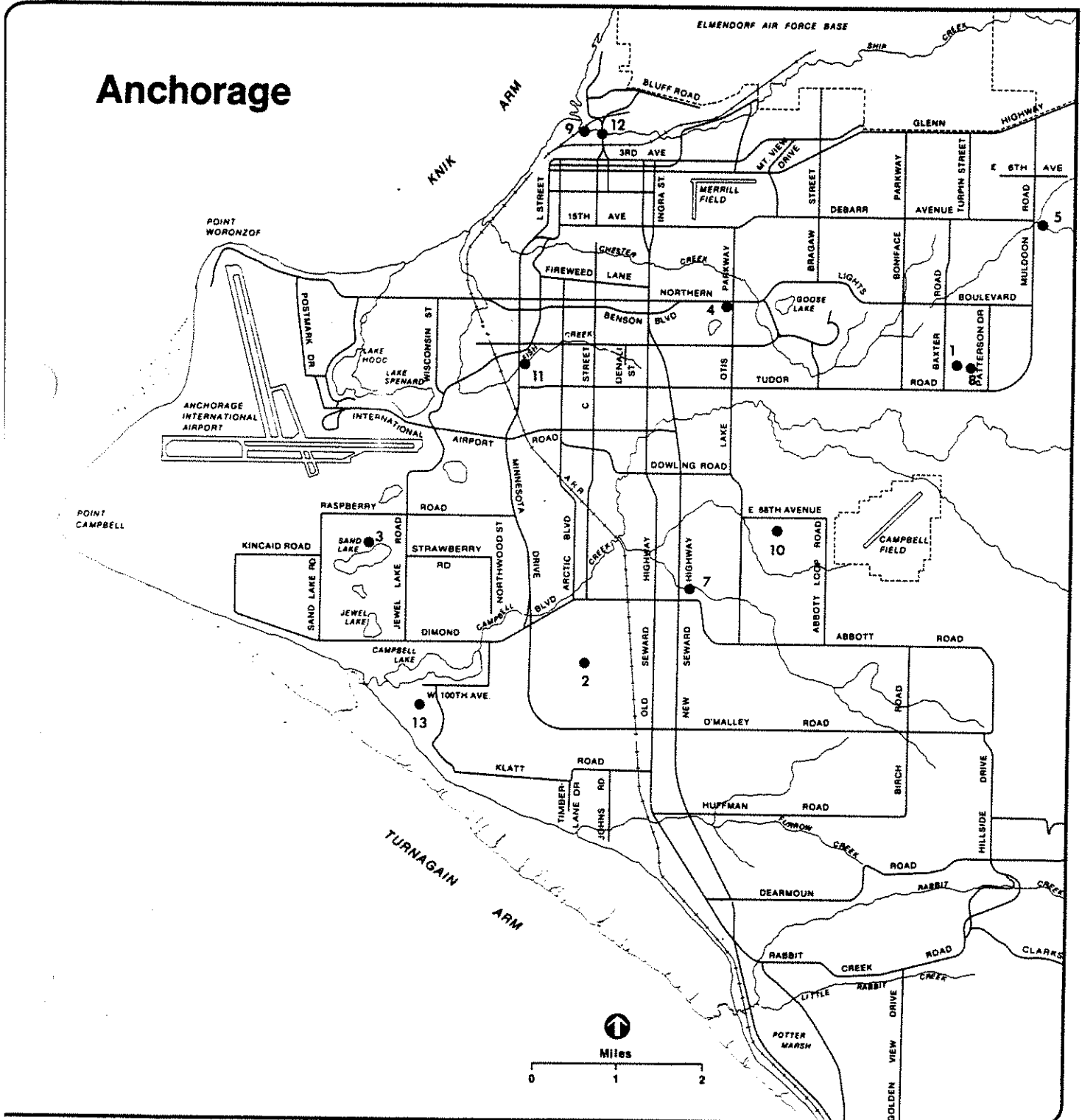
MUNICIPALITY OF ANCHORAGE REPORT  
 1991 - 1996 CAPITAL IMPROVEMENT PROGRAM  
 PUBLIC WORKS  
 DRAINAGE TREATMENT MAP LIST

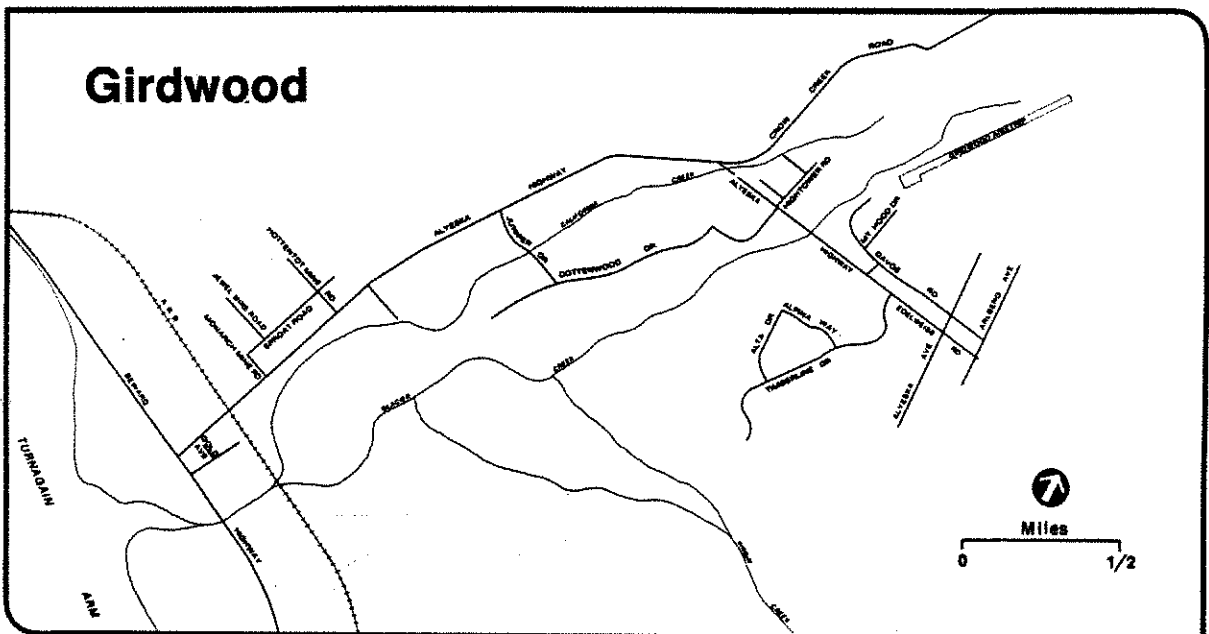
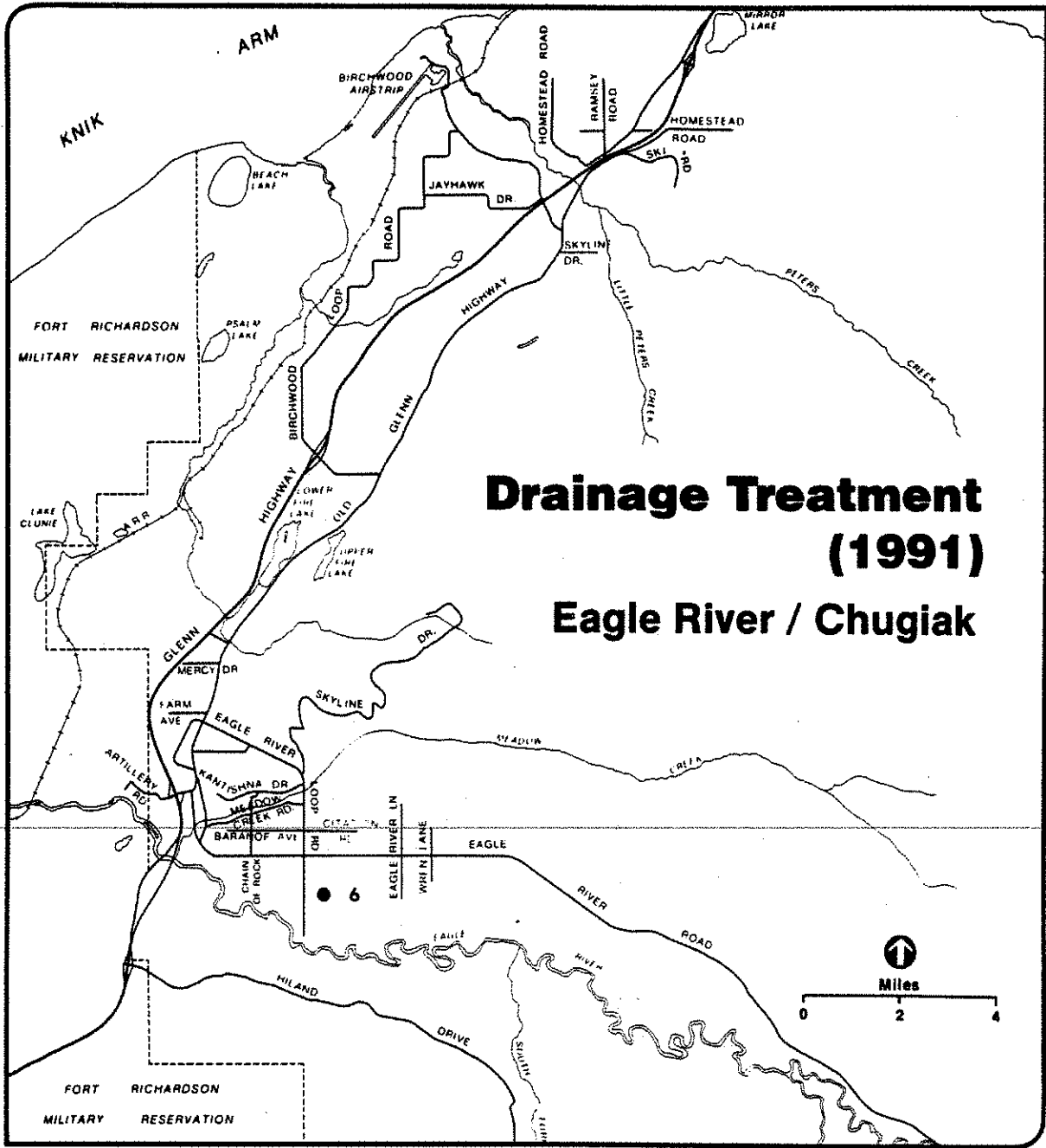
YEAR	MAP ID #	TITLE
1994	6	SIMONEAN SUBDIVISION AREA
1994	7	OLD SEWARD HWY AT 74TH AVE #1 AREA
1994	8	80TH AVE AND GREENWOOD ST AREA
---		
8		
1995	1	OIL AND GREASE SEPARATOR UPGRADES
1995	2	72ND AVE AND NEW SEWARD HWY AREA
1995	3	80TH AVE AND GREENWOOD ST AREA
1995	4	NADINE ST AND 80TH AREA
1995	5	80TH AVE AND GREENWOOD ST AREA
1995	6	ABBOTT LOOP RD AND LORE RD AREA
1995	7	BUGLE CT AND RASPBERRY RD
1995	8	DRIFTWOOD ST AT 70TH AVE AREA
1995	9	OLD SEWARD HWY AT 74TH AVE #1 AREA
1995	10	SIMONEAN SUBDIVISION AREA
1995	11	TRAVIS LN AND SNOW VIEW DR AREA
---		
11		
1996	1	OIL AND GREASE SEPARATOR UPGRADES
1996	2	ABBOTT RD AND SPRUCE ST AREA
1996	3	72ND AVE AND LAKE OTIS PKWY AREA
1996	4	80TH AVE AND SPRUCE ST AREA
1996	5	ABBOTT LOOP RD AND 101ST AVE AREA
1996	6	CHESTER CREEK AT ARCTIC BLVD - NORTH SIDE
1996	7	GREENWOOD ST AREA
1996	8	OLD SEWARD HWY AT 74TH AVE AREA #2
1996	9	80TH AVE AND WINCHESTER ST AREA
1996	10	ABBOTT LOOP RD AND LORE RD AREA
1996	11	BUGLE CT AND RASPBERRY RD
1996	12	RIDGECREST DR AND RENOON DR AREA
---		
12		

END OF REPORT

# Drainage Treatment (1991)

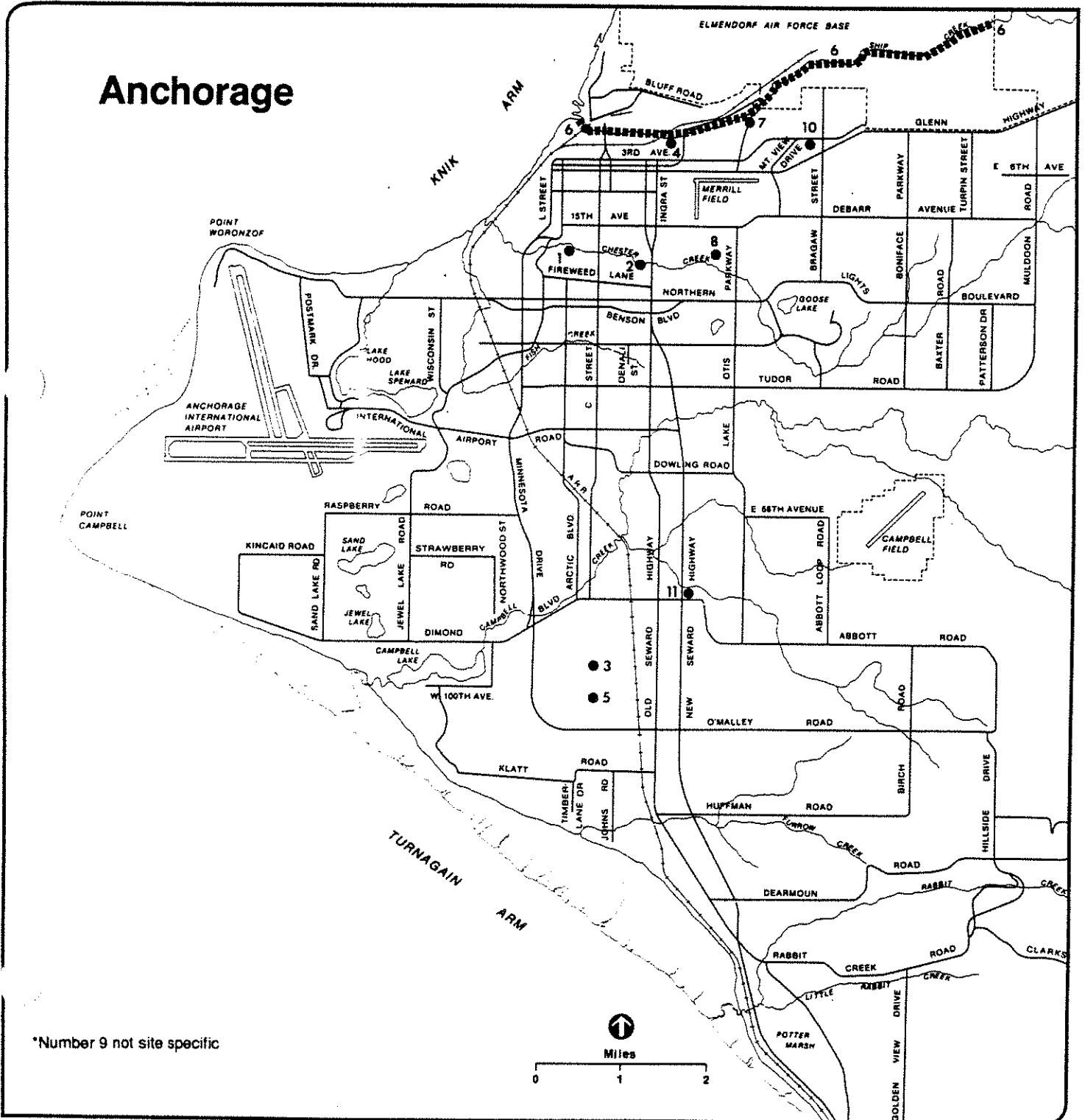
## Anchorage



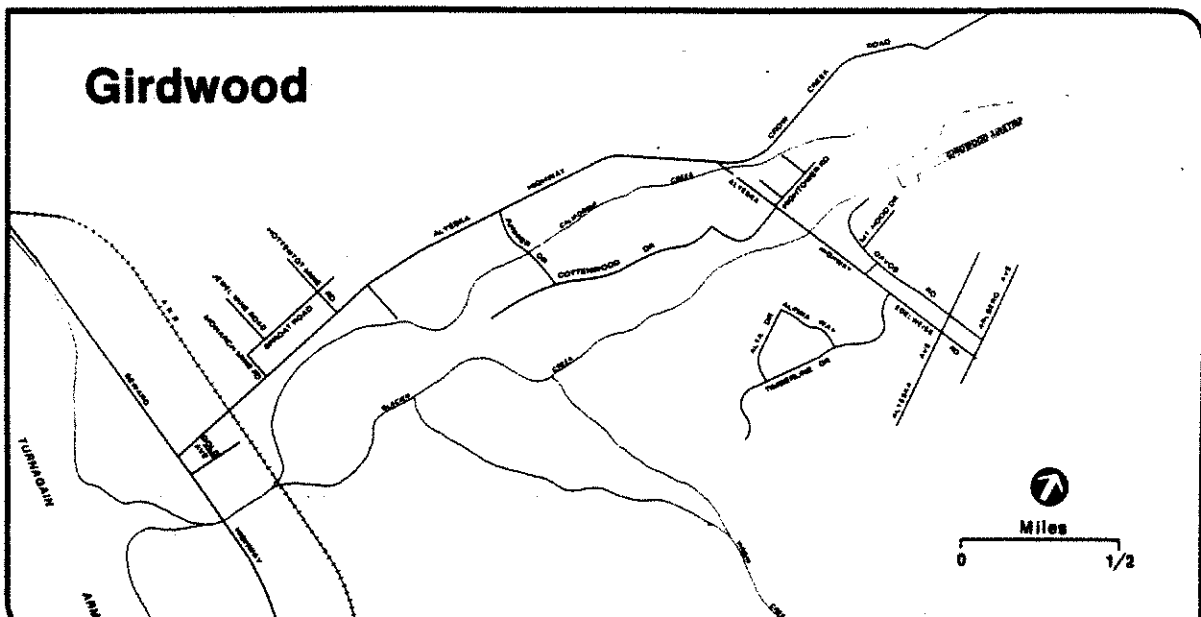
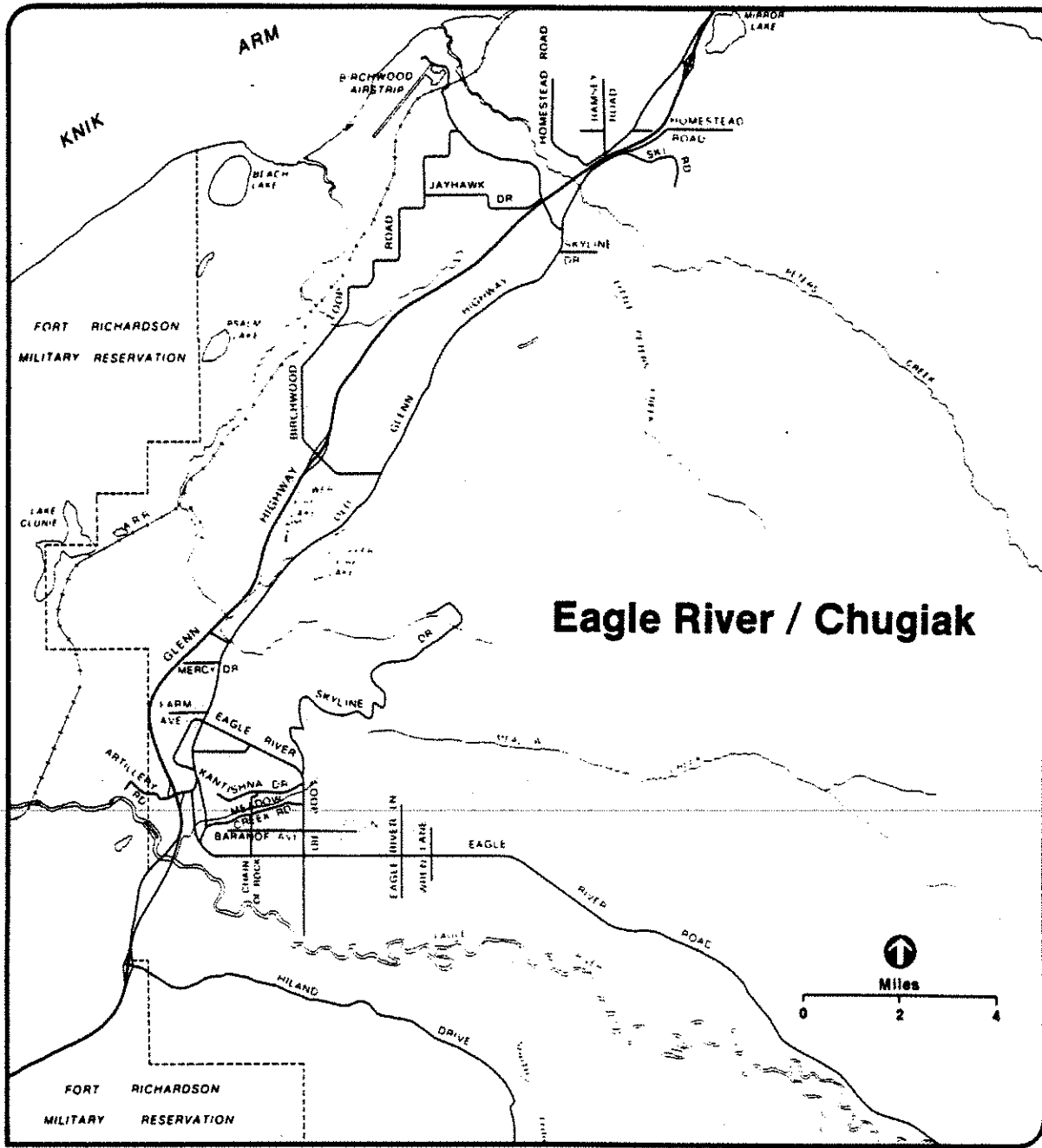


# Drainage Treatment (1992)

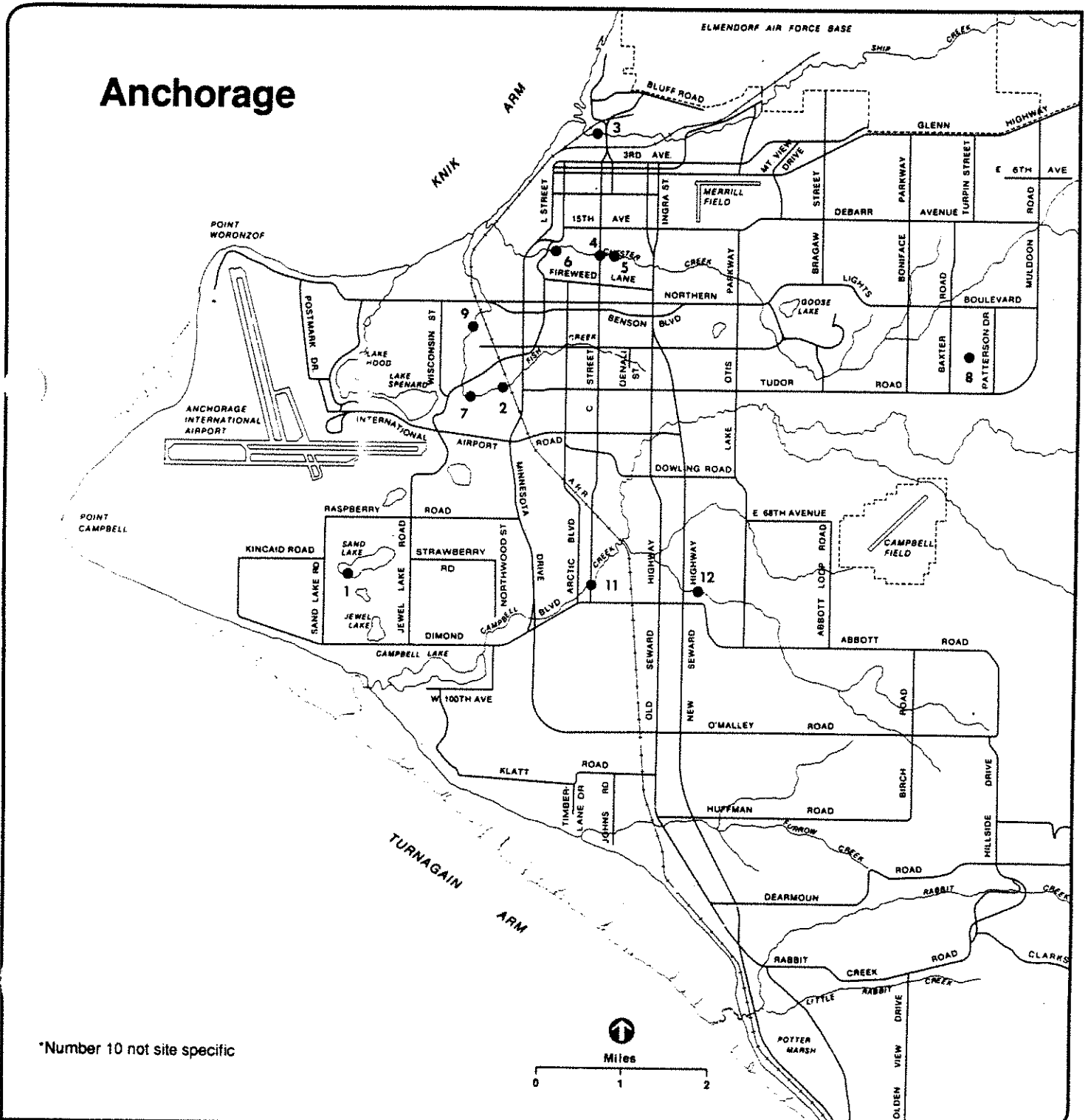
## Anchorage

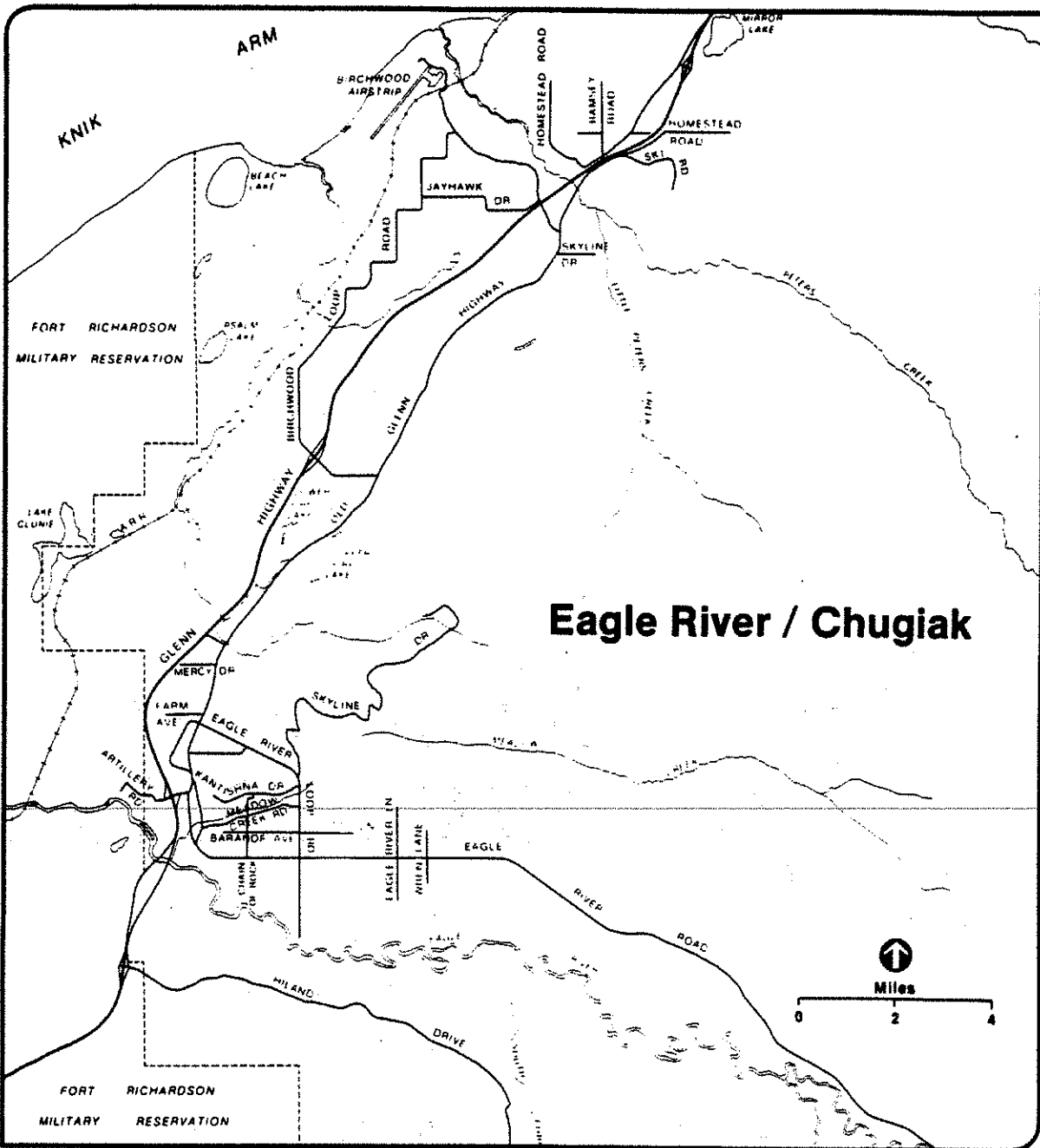


\*Number 9 not site specific

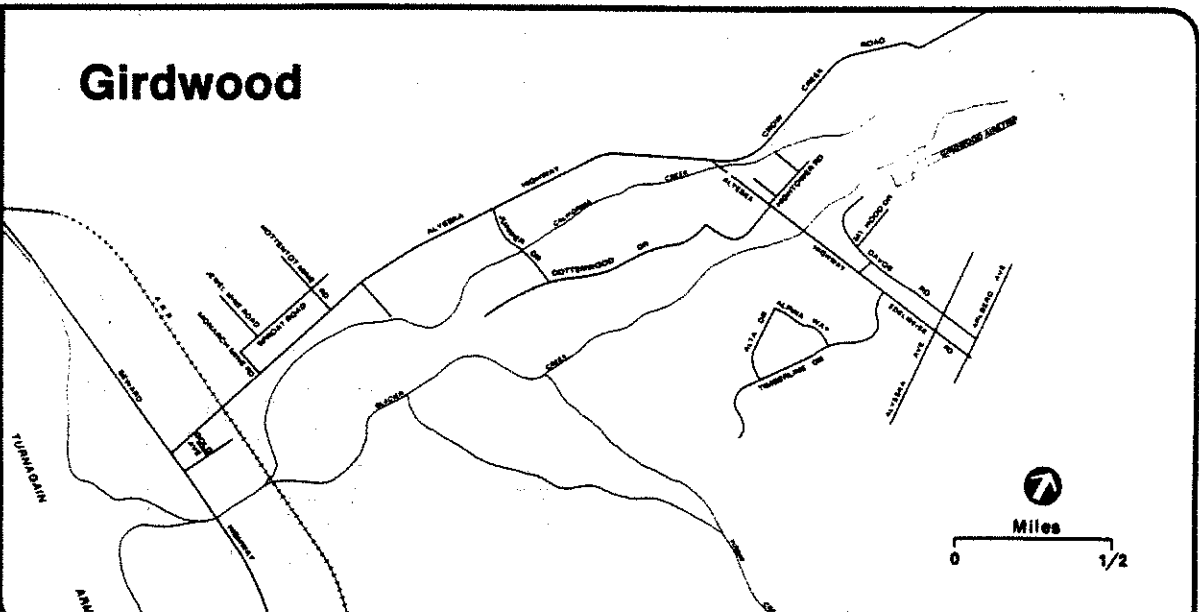


# Drainage Treatment (1993)





## Eagle River / Chugiak



## Girdwood



# Drainage Treatment (1994 - 96)

