

MUNICIPALITY OF ANCHORAGE
NEIGHBORHOOD/COMMUNITY IMPROVEMENTS CAPITAL PROGRAM
Department: Parks and Recreation

Department Goal:

The goal of the Parks and Recreation Department for the 1988-1993 Capital Improvement Program is to provide a wide range of recreational opportunities to all segments of the community. A balance between parkland acquisition and park and trail development will be maintained. Use will be made of publicly owned space, marginal lands and geological hazard areas for park purposes. Special efforts will be made to upgrade present park areas, complete current park projects, and develop facilities in those areas where parkland deficiencies require additional parks and recreational areas. Input was obtained from individual citizens, neighborhood associations, public meetings, Community Council correspondence, Parks and Recreation Commission, and staff.

Land Acquisition:

This program will secure new greenbelts and will fill out existing greenbelts emphasizing water quality improvement and public access. It will secure an average of three new neighborhood parks each year. Acquisition will be funded through the Heritage Land Bank.

Major neighborhood park projects for 1988 will be acquisition in the Midtown, South Anchorage, and Government Hill areas.

Parks and Trails Development

This program provides for completion of existing projects currently under design or construction throughout the community plus major new programs at Storck, Sisterhood and Northwood Parks, Campbell and Chester Creek Greenbelts, Ruth Arcand Park, and other parks.

There is to be considerable effort to repair and rehabilitate some of the present trail system, and to light additional miles of ski and bike trails.

MUNICIPALITY OF ANCHORAGE
NEIGHBORHOOD/COMMUNITY IMPROVEMENTS CAPITAL PROGRAM
Department: Parks and Recreation

Many links between major trails will be completed to allow for a good bicycle riding and running program. Some ski and bike trails will be maintained for summer and winter running trails.

The programs will allow for development of more playfields for soccer and field sports, as well as neighborhood facilities.

Eagle River/Chugiak Parks and Recreation:

The 1988-1993 Capital Improvement Program for Eagle River/Chugiak includes acquisition and development of land for greenbelts and neighborhood parks and development of the Schroeder Airstrip, Loretta French and Sunny Slopes Parks.

Projects were reviewed by the Eagle River/Chugiak Parks and Recreation Service Area Board of Supervisors.

Girdwood Parks and Recreation:

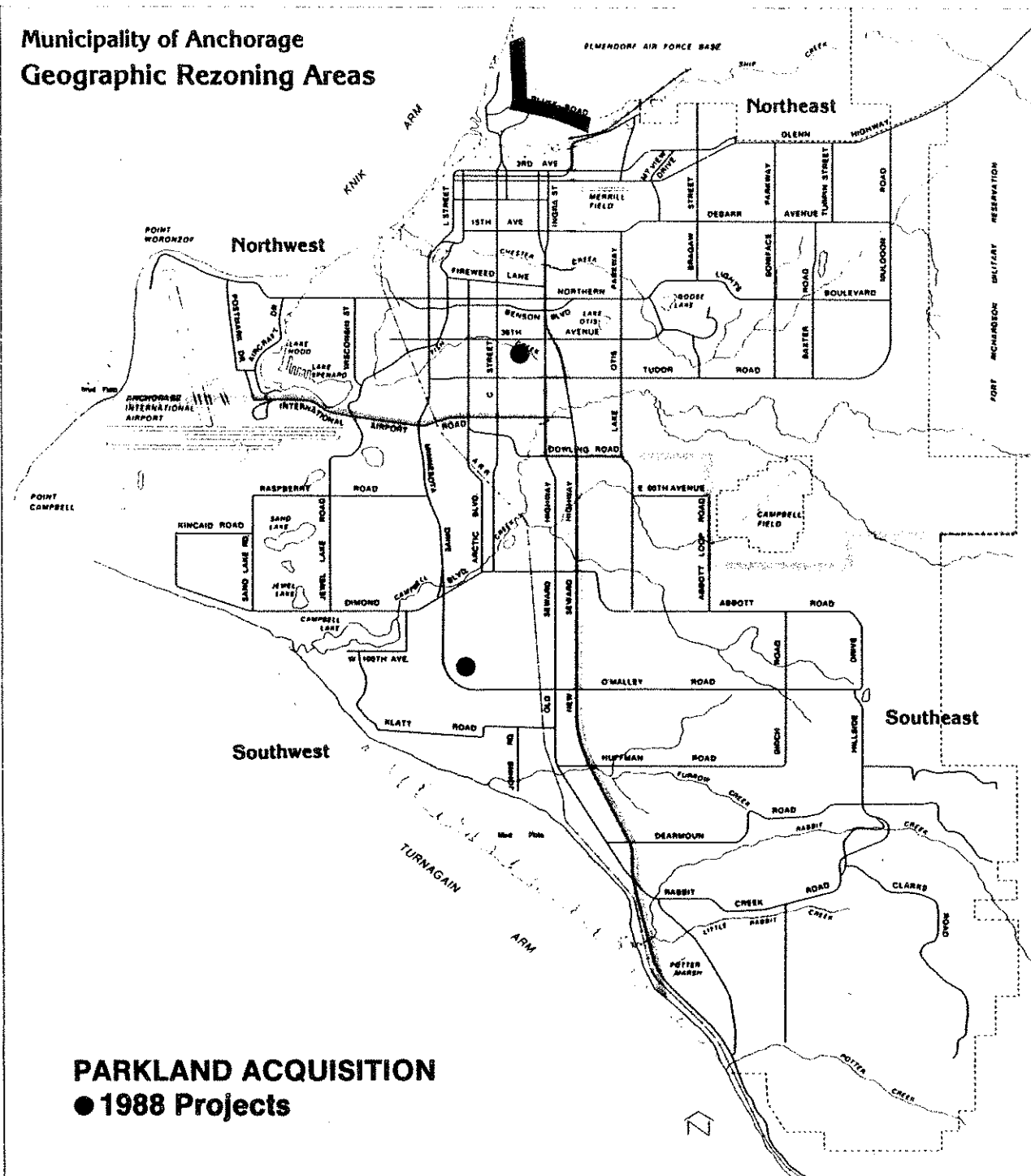
The 1988-1993 Capital Improvement Program for Girdwood Parks and Recreation fills community needs for extension of the bike trail and improvements to the town square area.

The Capital Improvement Program was approved by the Girdwood Board of Supervisors.

MUNICIPALITY OF ANCHORAGE
1988 CAPITAL IMPROVEMENT BUDGET

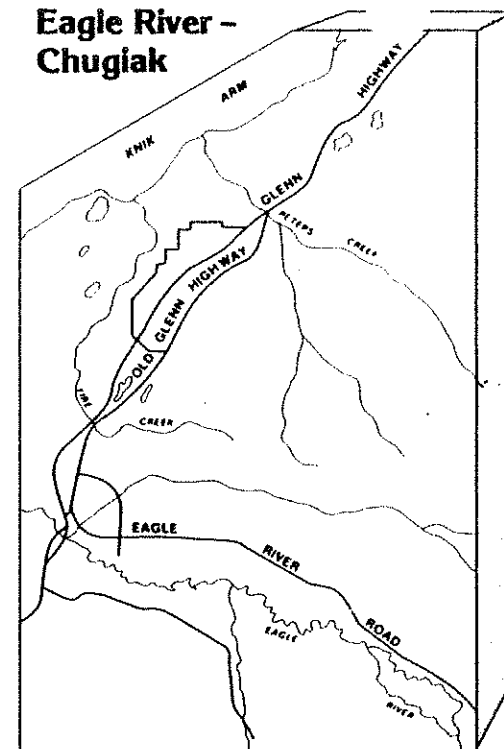
Department	Project Category				Fund Code
Parks and Recreation	Parkland Acquisition				0461
PROJECT TITLE AND DESCRIPTION	1988 PROJECT COST <small>S-State O-Other F-Federal B-Bonds</small>	COSTS IN THOUSANDS OF DOLLARS			
		ESTIMATED START DATE	ESTIMATED COMPLETION DATE	O&M COST	COMMUNITY COUNCIL
				DEBT SERVICE	
Midtown Park - Acquire land in the midtown area for a community park. (Heritage Land Bank)	0-2,080	6/88	12/89	2.6 0.0	Multiple Councils
Government Hill Greenbelt - Acquire land along the Government Hill Bluff. (Heritage Land Bank)	0-0	7/88	12/89	2.6 0.0	Government Hill
Minnesota South Area Community Park - Receive management transfer of Heritage Land Bank Parcel 36 in the vicinity of the Minnesota and O'Malley Road extensions.	0-0	3/88	3/89	2.6 0.0	Bayshore/Klatt
TOTALS	S-0 F-0	0-2,080 B-0		7.8 0.0	1988

Municipality of Anchorage Geographic Rezoning Areas

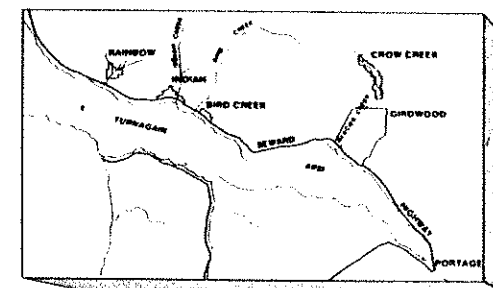


PARKLAND ACQUISITION
● 1988 Projects

Eagle River - Chugiak



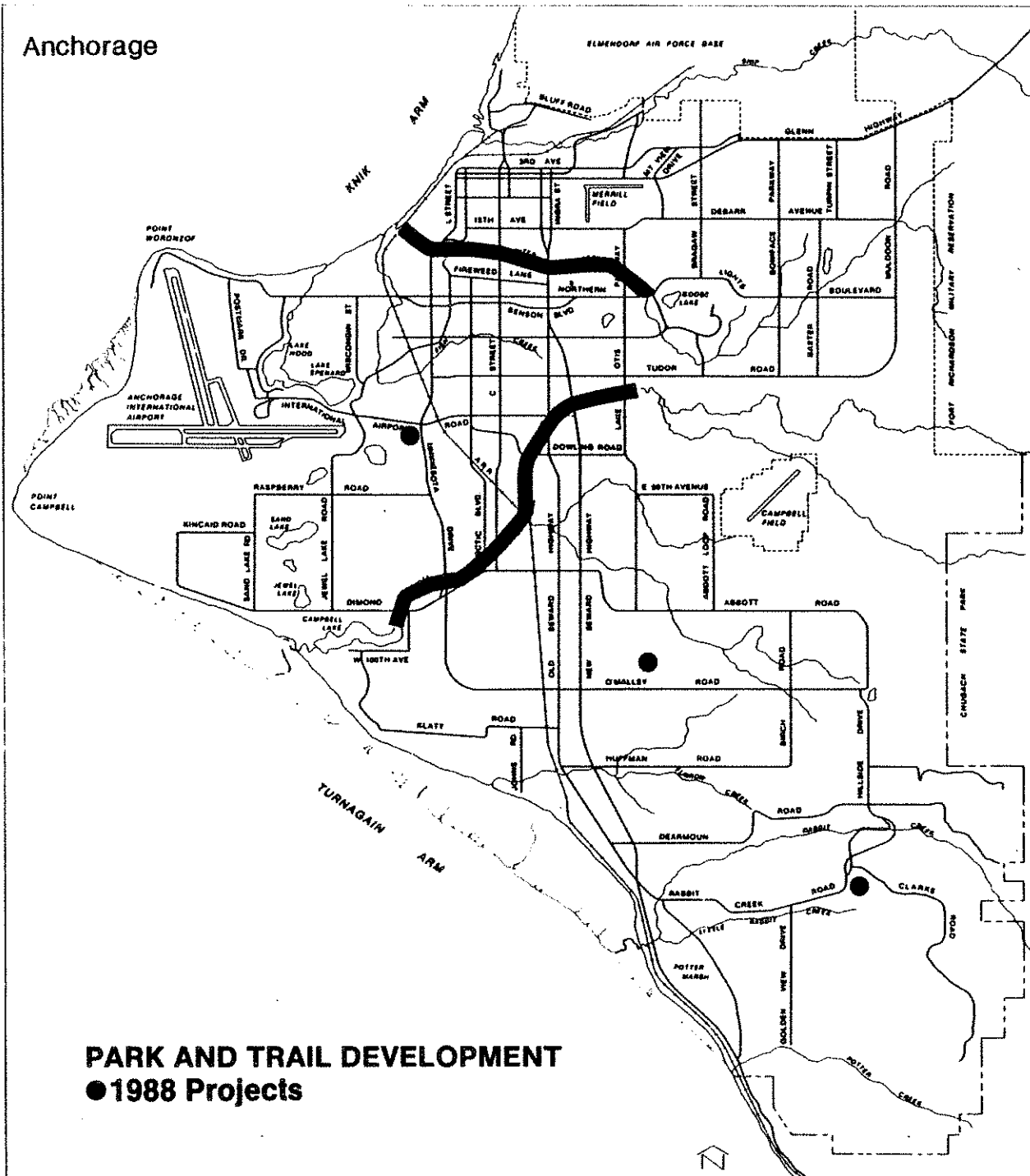
Turnagain Arm



MUNICIPALITY OF ANCHORAGE
1988 CAPITAL IMPROVEMENT BUDGET

Department	Project Category				Fund Code
Parks and Recreation	Park and Trail Development				0461
PROJECT TITLE AND DESCRIPTION	1988 PROJECT COST <small>S-State D-Other F-Federal B-Bonds</small>	COSTS IN THOUSANDS OF DOLLARS			
		ESTIMATED START DATE	ESTIMATED COMPLETION DATE	O&M COST	COMMUNITY COUNCIL
				DEBT SERVICE	
Areawide Park and Trail Rehabilitation - Upgrade existing facilities at Russian Jack Springs, Papago, Fairbanks and other parks and facilities to improve handicapped access, reduce maintenance costs, improve safety and security, improve parking areas, provide irrigation to sports and play fields, and lighting selective trails.	S-200	8/88	9/89	0.0 0.0	Areawide (All)
Emergency Repair of Chester and Campbell Creek Trails - Reconstruct areas of trail deteriorated by old age, reduce hazardous curves and grades, and repair drainage problems.	B-500	6/88	8/89	0.0 50.9	Areawide (All)
Ruth Arcand Park - Develop playfields, trails, parking and park development.	S-350	8/88	8/89	10.0 0.0	Hillside East
Storck Park - Expand parking and construct trails, landscaping, tennis courts, and children's play areas to complete final phase of park development.	S-200	9/88	10/89	8.8 0.0	Hillside East
Javier de la Vega Park Development - Construct parking lot and landscaping.	S-450	8/88	6/89	6.0 0.0	Sand Lake
TOTALS	S-1,200 F-0	O-0 B-500		24.8 50.9	1988

Anchorage



**PLUS ADDITIONAL
AREAWIDE PROJECTS**

**PARK AND TRAIL DEVELOPMENT
● 1988 Projects**

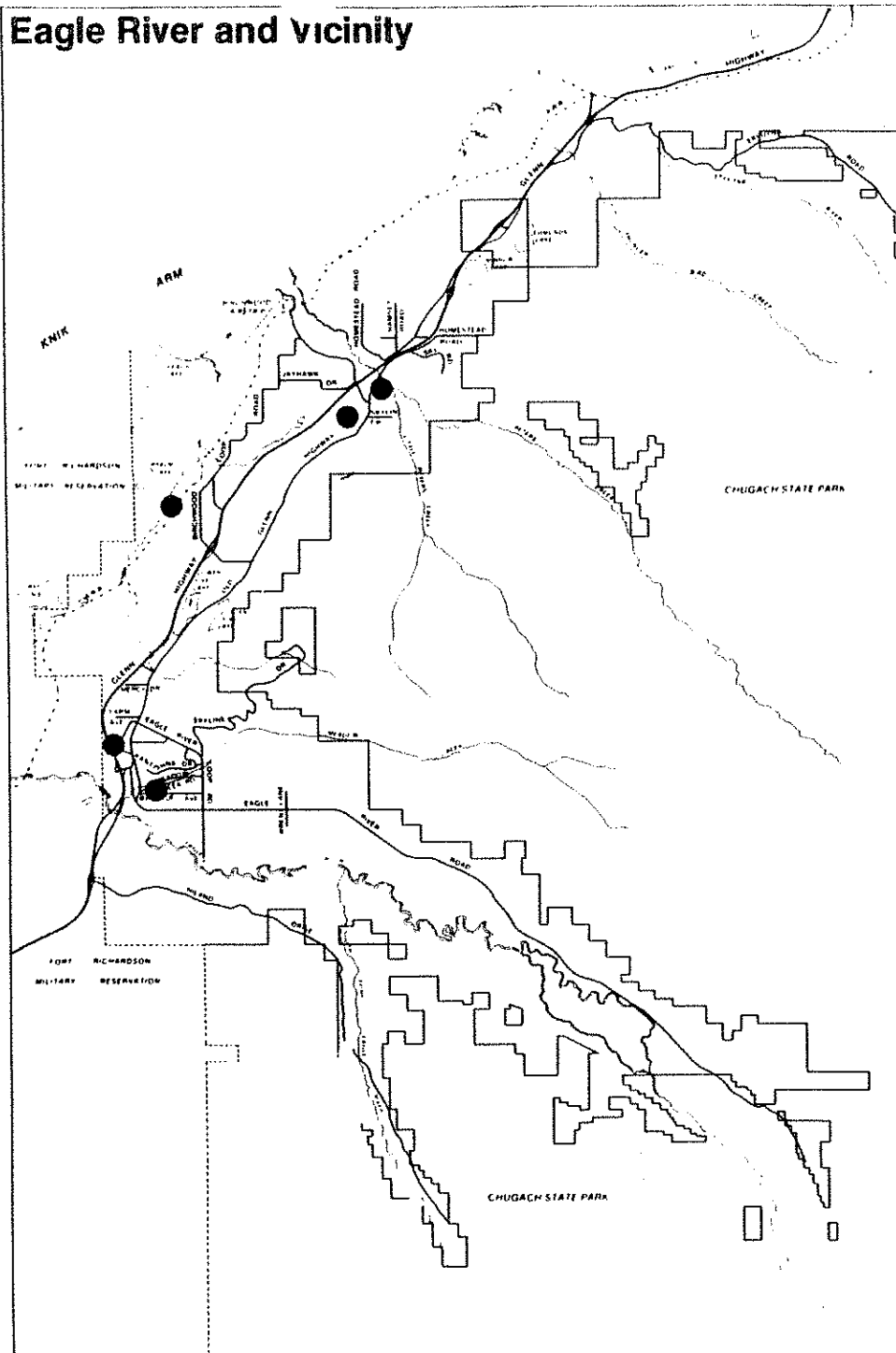
MUNICIPALITY OF ANCHORAGE
1988 CAPITAL IMPROVEMENT BUDGET

Department	Project Category				Fund Code
Parks and Recreation	Areawide Park and Trail Rehabilitation				0401
PROJECT TITLE AND DESCRIPTION	1988 PROJECT COST <small>S-State O-Other F-Federal B-Bonds</small>	COSTS IN THOUSANDS OF DOLLARS			
		ESTIMATED START DATE	ESTIMATED COMPLETION DATE	O&M COST	COMMUNITY COUNCIL
				DEBT SERVICE	
Areawide Rehabilitation - Major repairs, equipment purchase and project closeout in the municipal park and trail system. Capital grant interest funds will be used to improve safety and security, reduce operation and maintenance costs and make other improvements as needed in the 175 parks and 127 miles of recreation trails in the Parks and Recreation Service Areas of Anchorage, Girdwood and Eagle River/Chugiak.	O-450	1/88	12/88	0.0 0.0	Areawide (All)
TOTALS	S-0 O-450 F-0 B-0			0.0 0.0	1988

MUNICIPALITY OF ANCHORAGE
1988 CAPITAL IMPROVEMENT BUDGET

Department	Project Category				Fund Code
Parks and Recreation	Eagle River/Chugiak Parks and Rec.				0462
PROJECT TITLE AND DESCRIPTION	1988 PROJECT COST S-State O-Other F-Federal B-Bonds	COSTS IN THOUSANDS OF DOLLARS			
		ESTIMATED START DATE	ESTIMATED COMPLETION DATE	O&M COST	COMMUNITY COUNCIL
				DEBT SERVICE	
Sunny Slopes Acquisition and Development - Acquisition, planning and development of Sunny Slopes park property for use as a neighborhood park. (Fund Balance - \$50,000 and Heritage Land Bank - \$50,000)	O-100	1/88	12/88	2.5 0.0	Eagle River
Peters Creek Community Park - Complete planning and initiate development of access, parking, and facilities.	S-150	7/88	10/90	1.5 0.0	Chugiak
Loretta French Park - Planning and Development.	S-450	7/88	10/89	2.5 0.0	Multiple Councils
Beach Lake Park - Light approximately 2km of ski trail.	S-150	7/88	12/89	6.5 0.0	Multiple Councils
Schroeder Airstrip Park - Planning and initiation of first phase of development of Schroeder Airstrip as a neighborhood park. (Fund Balance)	O-40	4/88	10/88	1.5 0.0	Eagle River
TOTALS	S-750 F-0	O-140 B-0		14.5 0.0	1988

Eagle River and Vicinity



**EAGLE RIVER/CHUGIAK
PARKS AND RECREATION
● 1988 Projects**

MUNICIPALITY OF ANCHORAGE
1988 CAPITAL IMPROVEMENT BUDGET

Department	Project Category				Fund Code
Parks and Recreation	Girdwood Parks and Recreation				0406
PROJECT TITLE AND DESCRIPTION	1988 PROJECT COST <small>S-State O-Other F-Federal B-Bonds</small>	COSTS IN THOUSANDS OF DOLLARS			
		ESTIMATED START DATE	ESTIMATED COMPLETION DATE	O&M COST	COMMUNITY COUNCIL
				DEBT SERVICE	
Girdwood - Design and develop improvements to existing park per priorities established by the Girdwood Board of Supervisors.	S-250	8/88	12/90	0.2 0.0	Turnagain Arm
TOTALS	S-250 F-0	O-0 B-0		0.2 0.0	1988

MUNICIPALITY OF ANCHORAGE

1988 - 1993 CAPITAL IMPROVEMENT PROGRAM

Department	Project Category					Fund Code
Parks and Recreation	Parkland Acquisition					0461
PROJECT TITLE AND DESCRIPTION	COSTS IN THOUSANDS OF DOLLARS					S-State O-Other F-Federal B-Bonds
	1988	1989	1990	1991	1992	1993
Midtown Park - Acquire land in the midtown area for a community park. (Heritage Land Bank)	0-2,080					
Government Hill Greenbelt - Acquire land along the Government Hill Bluff. (Heritage Land Bank)	0-0					
Minnesota South Area Community Park - Receive management transfer of Heritage Land Bank Parcel 36 in the vicinity of the Minnesota and O'Malley Road extensions.	0-0					
West Taku/Campbell Area Park Improvement District - Acquire land via Park Improvement District for a neighborhood park in the West Taku/Campbell area. (Heritage Land Bank)		0-400				
Lake Otis at Dowling Neighborhood Park - Acquire parkland for playfield activities. (Heritage Land Bank)		0-525				
Susitna School Area Neighborhood Park - Acquire parkland near Susitna Elementary School. (Heritage Land Bank)			0-364			
Klatt Area Neighborhood Park - Acquire parkland for playfield activities east of Klatt Bog. (Heritage Land Bank)			0-468			
TOTALS				1988 - 1993		

MUNICIPALITY OF ANCHORAGE
1988 - 1993 CAPITAL IMPROVEMENT PROGRAM

Department	Project Category					Fund Code
Parks and Recreation	Parkland Acquisition					0461
PROJECT TITLE AND DESCRIPTION	COSTS IN THOUSANDS OF DOLLARS					S-State O-Other F-Federal B-Bonds
	1988	1989	1990	1991	1992	1993
Seward Highway Corridor (South Anchorage) Neighborhood Park - Acquire parkland for playfield and court areas east of the Seward Highway in vicinity of high density housing. (Heritage Land Bank)			0-400			
Huffman at Seward Park/Greenbelt - Acquire parkland for playfield activities near the Seward Highway, greenbelt along Furrow Creek and wetlands to the northeast of Huffman/ Seward. (Heritage Land Bank)			0-312			
Rohaley Property (Rabbit Creek) - Trade land in Section 36 for a portion of the Rohaley property, following Section 36 patenting and master planning. (Heritage Land Bank)			0-6			
Aspen Ridge - Reserve and transfer 3 acres of Heritage Land Bank Parcel 10 for a minipark.			0-0			
Rabbit Creek - Receive management transfer of park related portions of Heritage Land Bank Parcels 42 and 43, pending patent of northern parcel and master planning of entire Section 36.			0-0			
Winderness Park Extension - Acquire land via Park Improvement District for additional parkland adjacent to Winderness Park near Geneva Woods. (Heritage Land Bank)				0-420		
TOTALS				1988 - 1993		

MUNICIPALITY OF ANCHORAGE

1988 - 1993 CAPITAL IMPROVEMENT PROGRAM

Department	Project Category					Fund Code
Parks and Recreation	Parkland Acquisition					0461
PROJECT TITLE AND DESCRIPTION	COSTS IN THOUSANDS OF DOLLARS					S-State O-Other F-Federal B-Bonds
	1988	1989	1990	1991	1992	1993
Neighborhood Park at 72nd & Spruce - Acquire land for neighborhood activities. (Heritage Land Bank)				0-250		
William B. Lyons Park Extension - Acquire additional land adjacent to existing park-land for a neighborhood park and future expansion of recreation center. (Heritage Land Bank)				0-200		
Oceanview Area Park Improvement District - Acquire land via Park Improvement District for a neighborhood park in the North Ocean-view area. (Heritage Land Bank)				0-420		
Goldenview Park - Receive management transfer of the neighborhood park portion of Heritage Land Bank Parcel 44 following school site selection and parcel master plan.				0-0		
Bayshore/Campbell Lake Area Park - Acquire land via Park Improvement District for a neighborhood park in Bayshore/Campbell Lake area along Coastal Trail. (Heritage Land Bank)				0-315		
Cope Street Park Extension - Acquire land via Park Improvement District for extension to Cope Street Park. (Heritage Land Bank)					0-525	
TOTALS				1988 - 1993		

MUNICIPALITY OF ANCHORAGE
1988 - 1993 CAPITAL IMPROVEMENT PROGRAM

Department	Project Category				Fund Code	
Parks and Recreation	Parkland Acquisition				0461	
PROJECT TITLE AND DESCRIPTION	COSTS IN THOUSANDS OF DOLLARS				S-State F-Federal	O-Other B-Bonds
	1988	1989	1990	1991	1992	1993
Margaret E. Sullivan Park Extension - Acquire up to three lots adjacent to the Coastal Trail for wetland protection and trail access. (Heritage Land Bank)					0-200	
Sand Lake Acquisition - Acquire approximately 5-7 acres in the Sand Lake area for lake access and park connections. (Heritage Land Bank)					0-500	
Halligan Area Neighborhood Park - Acquire parkland in the Halligan area east of Muldoon Road. (Heritage Land Bank)						0-624
Jones Lake Area Park - Acquire land via Park Improvement District for a neighborhood park in the Jones Lake area west of Turnagain. (Heritage Land Bank)						0-525
Glenn Highway Park - Receive management transfer of Heritage Land Bank Parcel 16 north of Glenn Highway for park site.						0-0
TOTALS	S-0 F-0	0-8,534 B-0			1988 - 1993	

Municipality of Anchorage
Geographic Rezoning Areas

Northwest
Northeast
Southwest
Southeast

PARKLAND ACQUISITION
● 1989 - 1993 Projects

Eagle River - Chugiak

The map displays the following geographical features:

- KINIK ARM**: Located at the top left.
- GLENN HIGHWAY**: A road running diagonally from the top right towards the center.
- OLD GLENN HIGHWAY**: A road branching off from Glenn Highway, running parallel to it but further west.
- PETERS CREEK**: A creek flowing into the Old Glenn Highway area.
- GREEN CREEK**: A creek located south of Peters Creek.
- EAGLE RIVER**: A river flowing from the bottom left towards the bottom right.
- EAGLE ROAD**: A road branching off from the Eagle River, heading south-east.
- Fairbanks**: Labeled as a nearby city in the upper right corner.
- Inset Map**: A small map in the bottom right corner showing the entire state of Alaska, with a box indicating the location of the main map area in the central part of the state.

MUNICIPALITY OF ANCHORAGE
1988 - 1993 CAPITAL IMPROVEMENT PROGRAM

Department	Project Category					Fund Code
Parks and Recreation	Park and Trail Development					0461
PROJECT TITLE AND DESCRIPTION	COSTS IN THOUSANDS OF DOLLARS					S-State O-Other F-Federal B-Bonds
	1988	1989	1990	1991	1992	1993
Areawide Park and Trail Rehabilitation - Upgrade existing facilities at Russian Jack Springs, Papago, Fairbanks and other parks and facilities to improve handicapped access, reduce maintenance costs, improve safety and security, improve parking areas, provide irrigation to sports and play fields, and lighting selective trails.	S-200					
Emergency Repair of Chester and Campbell Creek Trails - Reconstruct areas of trail deteriorated by old age, reduce hazardous curves and grades, and repair drainage problems.	B-500					
Ruth Arcand Park - Develop playfields, trails, parking and park development.	S-350					
Storck Park - Expand parking and construct trails, landscaping, tennis courts, and children's play areas to complete final phase of park development.	S-200					
Javier de la Vega Park Development - Construct parking lot and landscaping.	S-450					
Campbell Creek, UAA Drive & Other Trail Construction - Reconstruct, improve and add new sections of trail to complete trail linkages.		B-750				
TOTALS				1988 - 1993		

MUNICIPALITY OF ANCHORAGE
1988 - 1993 CAPITAL IMPROVEMENT PROGRAM

Department	Project Category					Fund Code	
Parks and Recreation	Park and Trail Development					0461	
PROJECT TITLE AND DESCRIPTION	COSTS IN THOUSANDS OF DOLLARS					S-State F-Federal	O-Other B-Bonds
	1988	1989	1990	1991	1992	1993	
Areawide Park & Trail Rehabilitation - Upgrade existing facilities at Sand, DeLong and Little Campbell Lakes, Duldida, Kanchee, Goose Lake and other parks.		S-250					
Valley of the Moon Park - Remove curbside parking and construct off-street parking for 40 cars.		S-150					
Lore Road Park Redevelopment - Reconstruct soccer field and add children's play area, irrigation and landscaping.		S-130					
Maintenance Shop Improvements - Construct new and rehabilitate existing maintenance facilities.		S-600					
Davis Park - Topsoil and seed existing graded playfield areas. Install irrigation and trail connection to Davis Highway.		S-370					
Baxter Bog Park - Complete final phase of development in accordance with existing plan.		S-350					
Areawide Park and Trail Rehabilitation - Upgrade existing facilities at Nunaka Valley, Lyn Ary, Balto Seppala, Jewel Lake and other parks.			S-350				
Town Square Park - Complete final design and construction.			B-1,000				
TOTALS				1988 - 1993			

MUNICIPALITY OF ANCHORAGE

1988 - 1993 CAPITAL IMPROVEMENT PROGRAM

Department	Project Category					Fund Code
Parks and Recreation	Park and Trail Development					0461
PROJECT TITLE AND DESCRIPTION	COSTS IN THOUSANDS OF DOLLARS					S-State F-Federal O-Other B-Bonds
	1988	1989	1990	1991	1992	1993
South Anchorage Sports Complex - Design and construct sports fields, related facilities, landscaping, access and parking.			S-1,500			
Areawide Park and Trail Rehabilitation - Upgrade existing facilities to improve handicapped access, reduce maintenance costs, improve safety and security, improve parking areas, provide irrigation to sports and play fields, and lighting selective trails.				B-150		
Russian Jack Springs Park - Connect camper park to city sewer, make parking area improvements, resurface tennis courts and repair fencing.				B-400		
Far North Bicentennial Park - Develop parking, trailheads, trails, improve security, and other site improvements.				S-850		
Coastal Trail - Design next phase.				B-200		
Linden Park - Develop play lot, landscaping and parking.				S-150		
Tudor Road Pedestrian Overpass - Connect Far North Bicentennial Park with University-Goose Lake Complex and Chester Creek Greenbelt.				S-500		
TOTALS				1988 - 1993		

MUNICIPALITY OF ANCHORAGE
1988 - 1993 CAPITAL IMPROVEMENT PROGRAM

Department	Project Category				Fund Code	
Parks and Recreation	Park and Trail Development				0461	
PROJECT TITLE AND DESCRIPTION	COSTS IN THOUSANDS OF DOLLARS				S-State F-Federal	O-Other B-Bonds
	1988	1989	1990	1991	1992	1993
Campbell Creek Greenbelt Trail - Complete construction of missing sections of trail between Lake Otis Boulevard and Dowling Road.					B-800	
Sand Lake Connections - Design and construct trails between Jewel, Sand and Sundi Lakes and connections to adjacent residential neighborhoods.					S-300	
University Lake - Grade, seed and develop remaining steep shoreline, replace bridges, provide public access and parking, develop trails, landscape and barricade areas where vehicles are excluded.					S-545	
Mulcahy Tennis Courts - Relocate existing Mulcahy Park Tennis Courts to another area to separate from ice rinks and satisfy requirement of Land and Water Conservation Fund conversion of use agreement.					S-400	
Kincaid Park - Redesign Raspberry Road entrance, install control gate and visitor contact facilities, landscape and pave entrance area.					B-175	
Birch Road Equestrian Trail - Reduce steep grades and resurface trail.					S-45	
TOTALS				1988 - 1993		

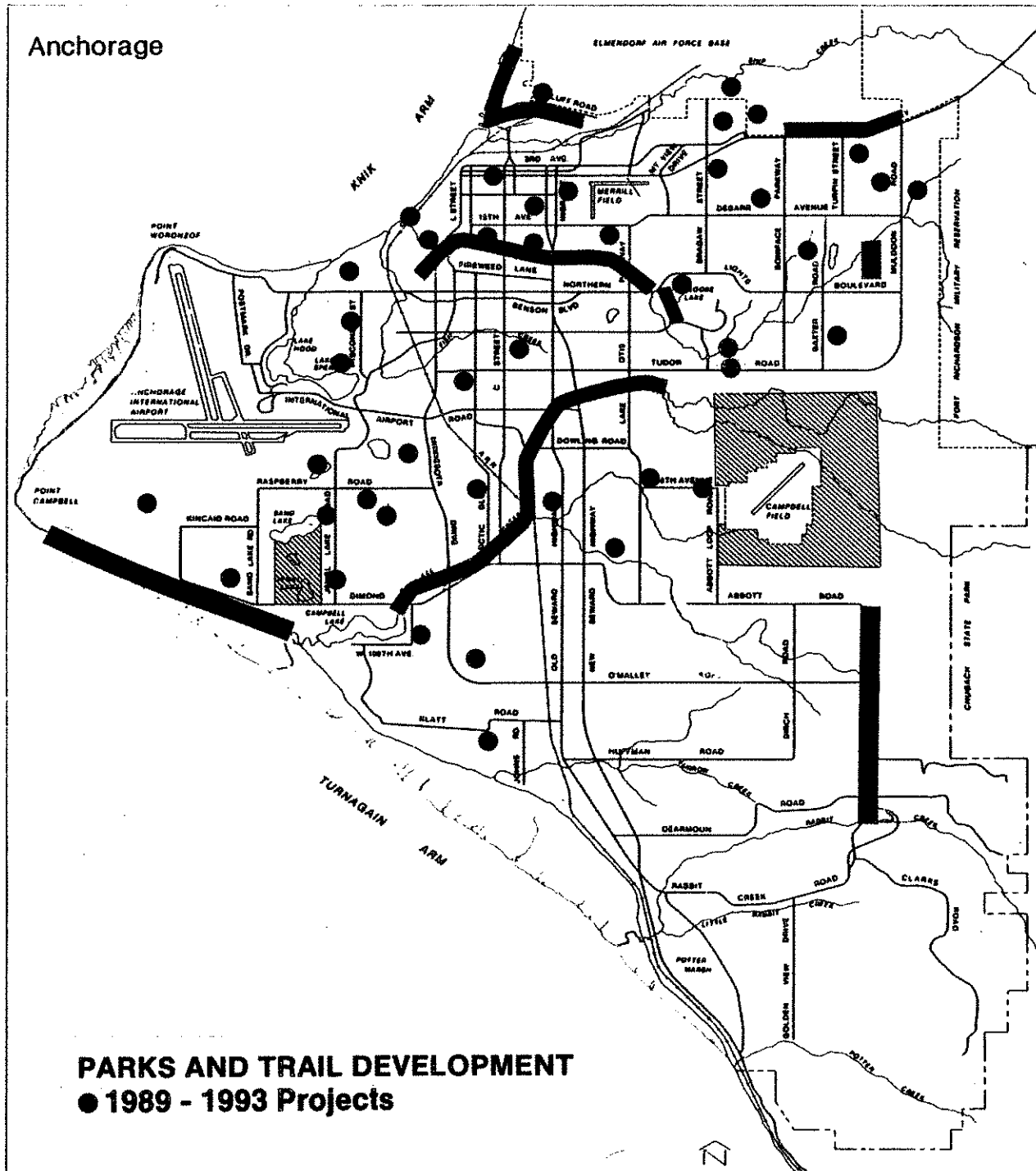
MUNICIPALITY OF ANCHORAGE
1988 - 1993 CAPITAL IMPROVEMENT PROGRAM

Department	Project Category					Fund Code
Parks and Recreation	Park and Trail Development					0461
PROJECT TITLE AND DESCRIPTION	COSTS IN THOUSANDS OF DOLLARS					S-State O-Other F-Federal B-Bonds
	1988	1989	1990	1991	1992	1993
Tikishla Park Phase II - Reconstruct ice rink and ballfields, improve access for maintenance, participants and spectators, add lighting and landscaping and complete trail linkages to park.					S-210	
Stonegate Park - Construct children's play facilities, improve tennis courts, construct pathways and landscaping.					B-125	
Coastal Trail - Construct next phase.					B-1,900	
Bootlegger Cove Log Cabin Park - Restore log cabin for public use and develop park facilities.						S-150
Glenn Highway Trail - Design and construct approximately one mile of bicycle trail along north side of Glenn Highway between Muldoon Road and Boniface Parkway.						S-400
68th Avenue Neighborhood Park - Develop a small neighborhood park on 68th Avenue east of the New Seward Highway.						B-125
Turpin Park - Develop playfield and tot lot.						S-100
Timberlane Park - Develop playfield and tot lot.						B-280
Gladys Wood Park - Construct two tennis courts, parking, trails and playground.						S-275
TOTALS				1988 - 1993		

MUNICIPALITY OF ANCHORAGE
1988 - 1993 CAPITAL IMPROVEMENT PROGRAM

Department	Project Category					Fund Code
Parks and Recreation	Park and Trail Development					0461
PROJECT TITLE AND DESCRIPTION	COSTS IN THOUSANDS OF DOLLARS					S-State O-Other F-Federal B-Bonds
	1988	1989	1990	1991	1992	1993
Karluk Street Park - Design and construct pathways, playground facilities and landscaping.						S-100
Valley Street Park - Provide access, trails, and waterfront improvements.						S-85
Jewel Lake Park - Pave parking area, replace dock, develop trails and facilities.						B-345
Spenard Beach Park - Replace existing restroom and dock and provide other improvements.						S-150
Taku Park - Construct tennis courts and playfield.						S-300
South Patterson Street Park - Design and construct drainage improvements, pathway, tot lot and landscaping.						S-190
Government Hill Bluff Park - Develop trails and viewpoints.						S-250
TOTALS	S-9,900 F-0	O-0 B-6,750			1988 - 1993	

Anchorage



**PLUS ADDITIONAL
AREAWIDE PROJECTS**

**PARKS AND TRAIL DEVELOPMENT
● 1989 - 1993 Projects**

MUNICIPALITY OF ANCHORAGE

1988 - 1993 CAPITAL IMPROVEMENT PROGRAM

Department	Project Category					Fund Code
Parks and Recreation	Areawide Park and Trail Rehabilitation					0401
PROJECT TITLE AND DESCRIPTION	COSTS IN THOUSANDS OF DOLLARS					S-State F-Federal
	1988	1989	1990	1991	1992	O-Other B-Bonds
Areawide Rehabilitation - Major repairs, equipment purchase and project closeout in the municipal park and trail system. Capital grant interest funds will be used to improve safety and security, reduce operation and maintenance costs and make other improvements as needed in the 175 parks and 127 miles of recreation trails in the Parks and Recreation Service Areas of Anchorage, Girdwood and Eagle River/Chugiak.	0-450					
TOTALS	S-0 F-0	O-450 B-0			1988 - 1993	

MUNICIPALITY OF ANCHORAGE

1988 - 1993 CAPITAL IMPROVEMENT PROGRAM

Department	Project Category					Fund Code	
Parks and Recreation	Eagle River/Chugiak Parks and Rec.					0462	
PROJECT TITLE AND DESCRIPTION	COSTS IN THOUSANDS OF DOLLARS					S-State O-Other F-Federal B-Bonds	
	1988	1989	1990	1991	1992	1993	
Sunny Slopes Acquisition and Development - Acquisition, planning and development of Sunny Slopes park property for use as a neighborhood park. (Heritage Land Bank - \$50,000 in 1988; Fund Balance \$50,000 in 1988 and \$50,000 in 1989)	O-100	O-50					
Peters Creek Community Park - Complete planning and initiate development of access, parking, and facilities.	S-150			S-300			
Loretta French Park - Planning and Development.	S-450				S-500		
Beach Lake Park - Light approximately 2km of ski trail.	S-150		S-150				
Schroeder Airstrip Park - Planning and initiation of first phase of development of Schroeder Airstrip as a neighborhood park. (Fund Balance)	O-40						
Schroeder Airstrip Park - Development as a neighborhood park. (Fund Balance)		O-50					
Neighborhood Parks Acquisition - Eagle River. (Heritage Land Bank)					O-600	O-600	
TOTALS	S-1,700 F-0	O-1,440 B-0			1988 - 1993		

Eagle River and Vicinity

This map illustrates the Eagle River area and its surroundings. Key features include:

- Water Bodies:** Eagle River, Kenai Arm, and Chugach State Park.
- Infrastructure:** Highway, Airport Road, Homestead Road, and various local roads.
- Landmarks:** Fort Richardson Military Reservation, Chugach State Park, and several islands.
- Projects:** Indicated by solid black circles, these include a project near the Kenai Arm, a project near the Airport Road/Homestead Road intersection, and a project near the Eagle River mouth.
- Other Labels:** Jathara, Homestead, and various smaller locations.

PLUS ADDITIONAL SERVICE AREA PROJECTS

0 2 Miles

EAGLE RIVER/CHUGIAK PARKS AND RECREATION ● 1989 - 1993 Projects

MUNICIPALITY OF ANCHORAGE

1988 - 1993 CAPITAL IMPROVEMENT PROGRAM

Department	Project Category					Fund Code
Parks and Recreation	Girdwood Parks and Recreation					0406
PROJECT TITLE AND DESCRIPTION	COSTS IN THOUSANDS OF DOLLARS					S-State O-Other F-Federal B-Bonds
	1988	1989	1990	1991	1992	1993
Girdwood - Design and develop improvements to existing park per priorities established by the Girdwood Board of Supervisors.	S-250					
Girdwood Trail Development - Design and develop new trails for bicycle, pedestrian, cross country ski and other uses and improve existing trails per priorities established by the Girdwood Board of Supervisors.		S-150				
Girdwood Neighborhood Parks Development - Design and development of existing parkland as determined by the Girdwood Board of Supervisors.				S-200		
TOTALS	S-600 F-0	O-0 B-0			1988 - 1993	

Turnagain Arm

GIRDWOOD PARKS AND RECREATION
● 1989 - 1993 Projects

