

MUNICIPALITY OF ANCHORAGE

1988 - 1993 CAPITAL IMPROVEMENT PROGRAM

Department	Project Category					Fund Code
Public Works	Accelerated Roads Program					0441
PROJECT TITLE AND DESCRIPTION	COSTS IN THOUSANDS OF DOLLARS					S-State F-Federal B-Bonds
	1988	1989	1990	1991	1992	1993
Lake Otis Boulevard - Phase II - 68th Avenue to Abbott Road - Upgrade to major arterial standards including a bike/pedestrian facility and storm drain out-fall treatment for storm drains. Right-of-way and construction funds.	S-17,900					
Klatt Road Extension - "C" Street to Southport Parkway - Upgrade to 2-lane minor arterial. Route selected runs north of existing right-of-way, east of Klatt School along existing right-of-way west of Klatt Road. Construction and balance of right-of-way funds.	S-3,400					
Spenard Road - McRae Road to International Airport Road - Upgrade to minor arterial standards. Right-of-way and construction funds. Includes bike/pedestrian improvements.	S-21,520					
Spenard Road Right-of-Way Improvements - Program is for improvement along Spenard Road to include sidewalks, bike trails, handicapped access, traffic signal upgrade, and landscape improvements. Program will be coordinated with Anchorage Neighborhood Housing and debt service will be partially assessable.	B-2,000					
Dimond Boulevard - New Seward Highway to 88th Avenue - Upgrade to major arterial standards. Design, right-of-way and construction funds.	S-8,000					
TOTALS				1988 - 1993		

MUNICIPALITY OF ANCHORAGE
1988 - 1993 CAPITAL IMPROVEMENT PROGRAM

Department	Project Category					Fund Code
Public Works	Accelerated Roads Program					0441
PROJECT TITLE AND DESCRIPTION	COSTS IN THOUSANDS OF DOLLARS					S-State O-Other F-Federal B-Bonds
	1988	1989	1990	1991	1992	1993
36th Avenue - Arctic Boulevard to Spenard Road - Upgrade to minor arterial standards including a bike/pedestrian facility. Right-of-way and construction funds.	S-6,800					
Arctic Boulevard - Raspberry Road to Dimond Boulevard - Construct to minor arterial standards including a bike/pedestrian facility. Right-of-way and construction funds.	S-6,400					
West Northern Lights Boulevard - Phase II- Wisconsin to Aero - Upgrade to minor arterial standards including bike/pedestrian improvements.	S-13,900					
TOTALS	S-77,920 F-0	O-0 B-2,000			1988 - 1993	

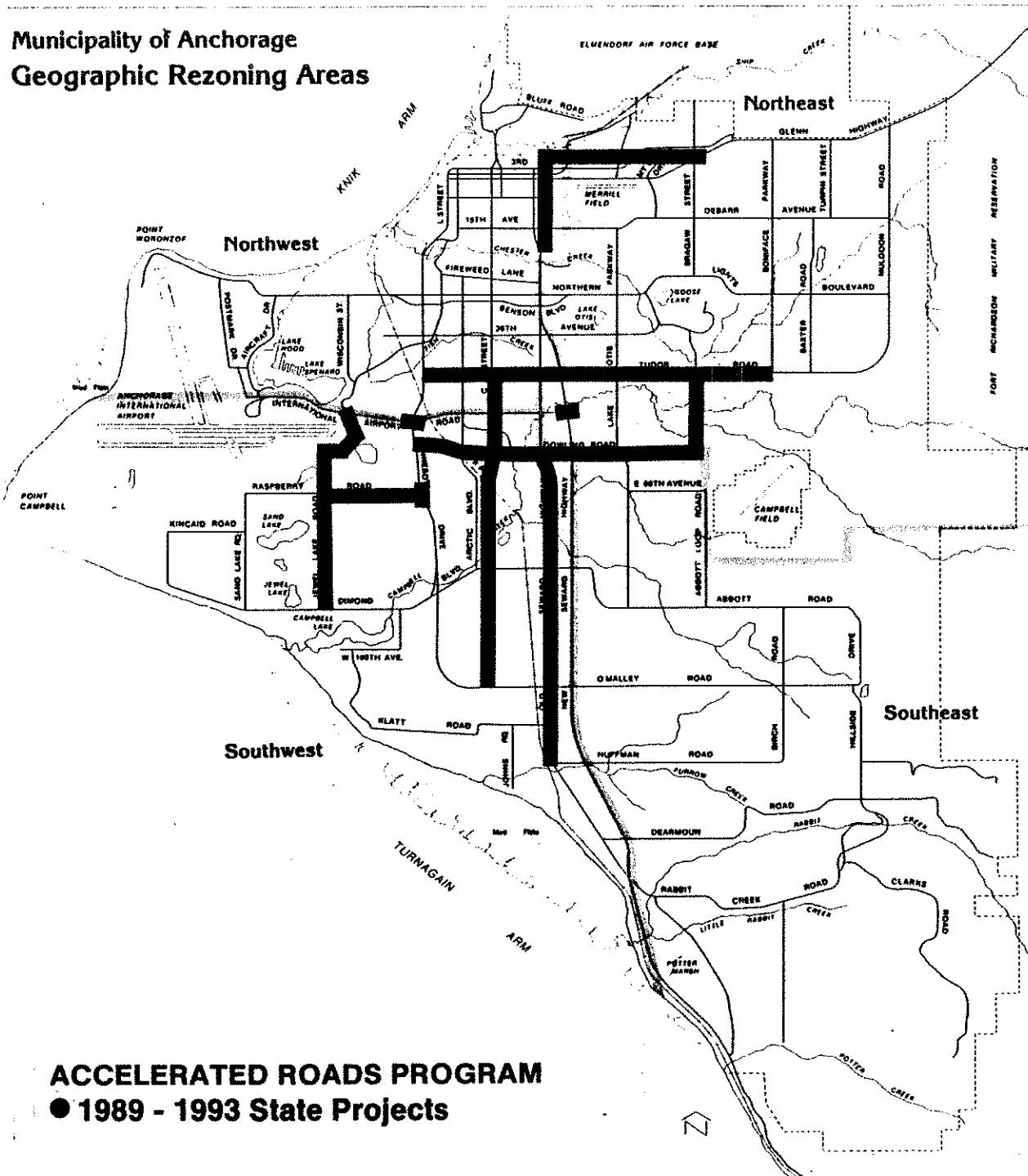
MUNICIPALITY OF ANCHORAGE
1988 - 1993 CAPITAL IMPROVEMENT PROGRAM

Department	Project Category					Fund Code
Public Works	Accelerated Roads Program					N/A
PROJECT TITLE AND DESCRIPTION	COSTS IN THOUSANDS OF DOLLARS					S-State O-Other F-Federal B-Bonds
	1988	1989	1990	1991	1992	1993
State of Alaska Projects - Federal Grant Funded	For Informational Purposes Only					
Boniface Parkway - DeBarr Road to Tudor Road	F-19,500					
Dimond Boulevard - New Seward Highway to 88th Avenue	F-300					
Dowling Road - Lake Otis Parkway to Minnesota Drive	F-400		F-250		F-300	
Eagle River Bridge - Eagle River Loop Road to Hiland Drive	F-11,600	F-26,000	F-15,900			
Minnesota Drive - Illumination from International Airport Road to Alaska Railroad and Channelization at "C" Street	F-1,800					
Raspberry Road - Jewel Lake Road to Minnesota Drive	F-12,700	F-13,540				
Seward Highway Corridor - 3rd Avenue to Tudor Road	F-300					
Tudor Road - Boniface Parkway to Minnesota Drive	F-430				F-200	
International Airport Drive/Minnesota Drive Interchange		F-11,000				
Raspberry Road/Minnesota Drive Interchange		F-7,000				
TOTALS				1988 - 1993		

MUNICIPALITY OF ANCHORAGE
1988 - 1993 CAPITAL IMPROVEMENT PROGRAM

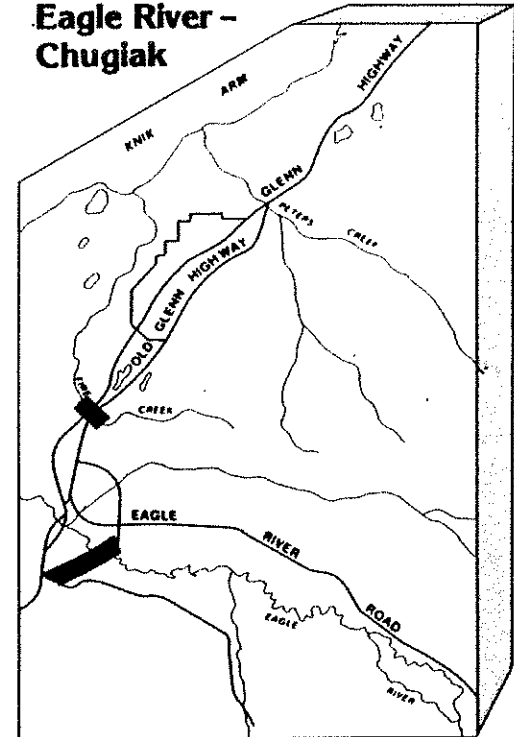
Department	Project Category					Fund Code
Public Works	Accelerated Roads Program					N/A
PROJECT TITLE AND DESCRIPTION	COSTS IN THOUSANDS OF DOLLARS					S-State O-Other F-Federal B-Bonds
	1988	1989	1990	1991	1992	1993
State of Alaska Projects - Federal Grant Funded	For Informational Purposes Only					
Bragaw Extension - Tudor Road to Lake Otis Parkway			F-300			
"C" Street - Tudor Road to Minnesota Drive (Phase I)			F-220			
Northside Corridor			F-300			
Old Seward Highway - Dowling Road to Huffman Road			F-12,000	F-10,500	F-17,500	
Jewel Lake Road - Dimond Boulevard to International Airport Road					F-200	
Glen Highway - North Eagle River Interchange					F-11,000	
International Airport Road - New Seward Highway Grade Separation					F-200	
There figures are not included in Municipal budget totals shown throughout this book.						
TOTALS	S-0 F-173,440	O-0 B-0			1988 - 1993	

Municipality of Anchorage Geographic Rezoning Areas

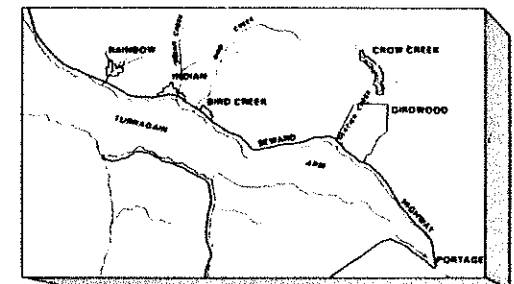


ACCELERATED ROADS PROGRAM
● 1989 - 1993 State Projects

Eagle River - Chugiak



Turnagain Arm



MUNICIPALITY OF ANCHORAGE

1988 - 1993 CAPITAL IMPROVEMENT PROGRAM

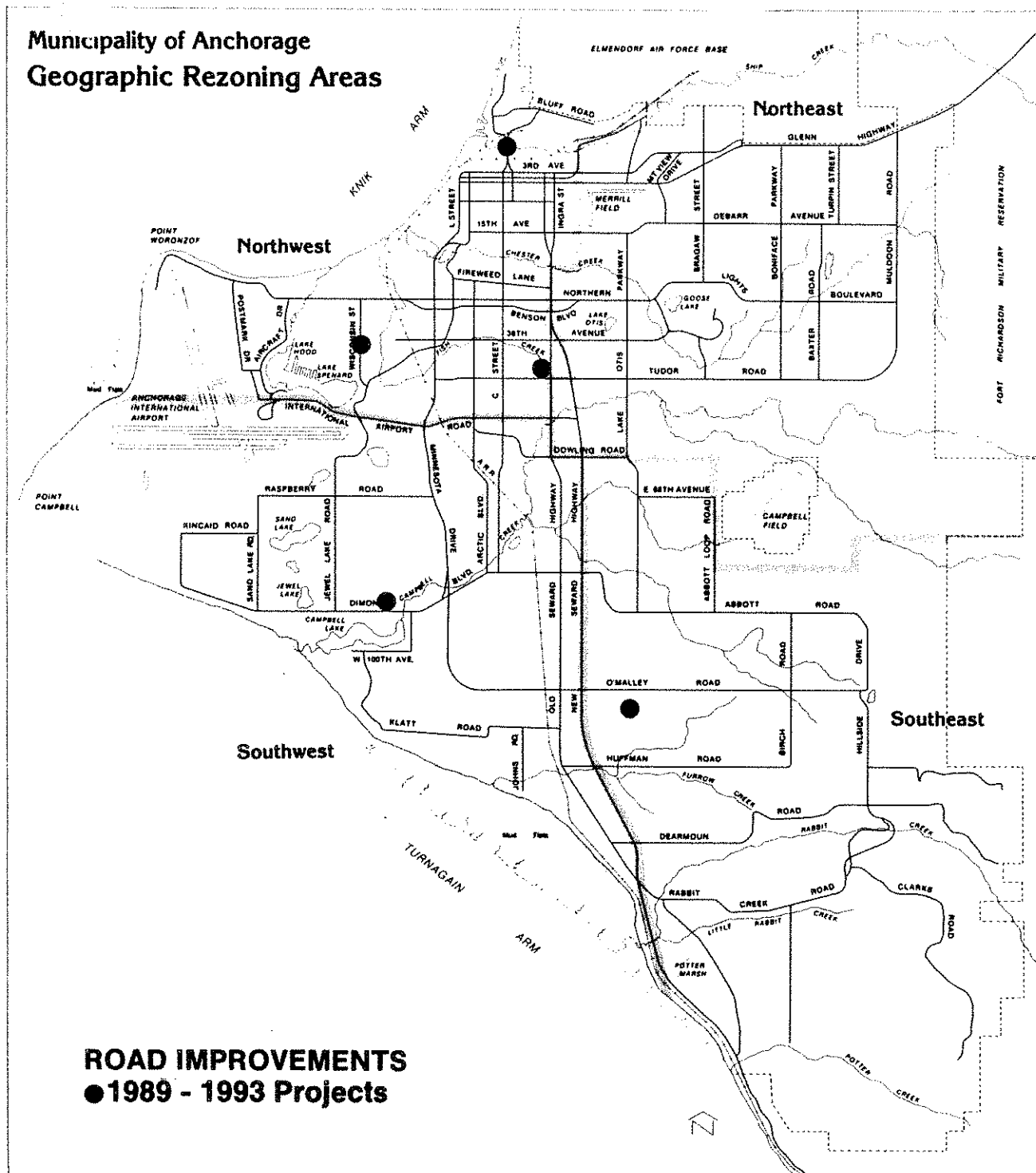
Department	Project Category					Fund Code
Public Works	Road Improvements					0441
PROJECT TITLE AND DESCRIPTION	COSTS IN THOUSANDS OF DOLLARS					S-State F-Federal B-Bonds
	1988	1989	1990	1991	1992	1993
Street Improvements - Design and Construct road improvement district improvements, overlay existing pavement and reimburse developers for the construction of collectors and arterials as designated by the Official Streets and Highway Plan.	B-1,000	B-1,000	B-2,000	B-1,470	B-2,000	B-1,500
ARDSA Road and Street Improvement Districts - Provides funds for Special Assessment Districts. Pays 50% of project costs with remainder repaid by benefiting property owners through special assessments.	B-1,000 S-1,000	B-1,500 S-1,500	B-1,400 S-1,400	B-1,400 S-1,400	B-1,200 S-1,200	B-1,200 S-1,200
"C" Street Bridge - Ship Creek Crossing - Upgrade existing bridge to accommodate industrial collector road and provide safety and pedestrian improvements. Design and right-of-way funds - 1988. Construction funds - 1989.	S-1,150	B-1,000 S-1,018				
Eagle River/Chugick/Birchwood Road Improvements - This project will implement the Six Year Plan for this area.	S-1,000	S-1,500	S-1,300	S-1,200	S-1,200	S-1,500
Limited Road Service Area Improvements - (50/50) - Provides funds for Special Assessment Districts in Limited Road Service Areas and Glen Alps. Pays project costs with 50% repaid by benefiting property owners through special assessments or other matching funds.	S-1,000	S-1,300	S-1,300	S-1,200	S-1,100	S-1,300
TOTALS				1988 - 1993		

MUNICIPALITY OF ANCHORAGE

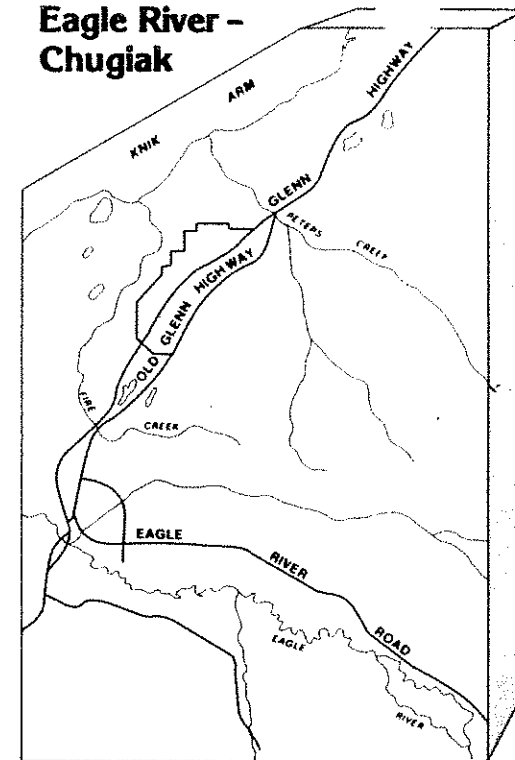
1988 - 1993 CAPITAL IMPROVEMENT PROGRAM

Department	Project Category					Fund Code
Public Works	Road Improvements					0401
PROJECT TITLE AND DESCRIPTION	COSTS IN THOUSANDS OF DOLLARS					S-State F-Federal
	1988	1989	1990	1991	1992	D-Other B-Bonds
Turnagain Arm/Girdwood Improvements - This project will construct needed road improvements in this area.	S-300	S-300	S-300	S-300	S-300	S-300
Eagle River Bridge, Hiland Road Connection Project - Widen the 8-foot pedestrian pathway to 12-foot as part of the Eagle River Bridge construction project to increase safety.	S-427					
Arlene Street - 88th Avenue to Dimond Boulevard - Construct to collector standards including a bike/pedestrian facility. Design, Right-of-Way and Construction funds.			B-800 S-1,020			
Lake Otis Parkway - O'Malley to Klatt Road - Construct to minor arterial standards including a bike/pedestrian facility. Design and Right-of-Way funds only - 1991. Partial Construction funds - 1992.				B-524 S-1,246	B-1,200 S-890	
Wisconsin Street, Northern Lights Boulevard to 43rd Court - Upgrade to collector standards. Design and right-of-way funds only.						B-1,942
Denali Street, 40th Avenue to Tudor Road - Construct to minor arterial standards. Design and right-of-way funds only.						S-565
TOTALS	S-30,716 F-0	O-0 B-22,136			1988 - 1993	

Municipality of Anchorage Geographic Rezoning Areas

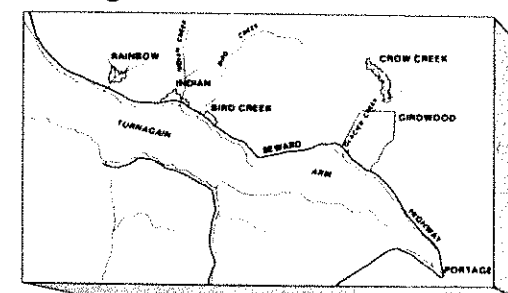


Eagle River - Chugiak



**PLUS ADDITIONAL
AREAWIDE PROJECTS**

Turnagain Arm



MUNICIPALITY OF ANCHORAGE

1988 - 1993 CAPITAL IMPROVEMENT PROGRAM

Department	Project Category					Fund Code
Public Works	Drainage Improvements					0441
PROJECT TITLE AND DESCRIPTION	COSTS IN THOUSANDS OF DOLLARS					S-State O-Other F-Federal B-Bonds
	1988	1989	1990	1991	1992	1993
Hillside Drainage Study Phase I - Provide drainage plan for Anchorage Hillside area. Plan to include eliminating conflicts with septic systems.	S-200					
Miscellaneous Storm Drainage - Design and construct miscellaneous improvements and reimburse for oversizing of storm systems by others.	B-1,500	B-1,500	B-1,120	B-1,000	B-1,180	B-1,500
88th Avenue/Hartzell Storm Drain Phase I - Provides for design of storm drain outfall treatment for storm drains constructed under the East Dimond Extension and the Lake Otis Parkway improvement projects.	B-200					
88th Avenue/Hartzell Storm Drain Phase II - Construction funds only.		S-1,700				
64th Avenue/Dowling Road Storm Drain - Extend trunk to serve area north of Dowling Road and west of Lake Otis Boulevard.	B-250 S-1,440					
Hillside Drainage Study Phase II -		S-200				
Pleasant Valley/Kobuk Storm Phase I - Provides system for East Muldoon area including Pleasant Valley, Kobuk Subdivision, and West Foothills Subdivision.		B-705 S-1,170				
TOTALS				1988 - 1993		

MUNICIPALITY OF ANCHORAGE
1988 - 1993 CAPITAL IMPROVEMENT PROGRAM

Department	Project Category					Fund Code
Public Works	Drainage Improvements					0441
PROJECT TITLE AND DESCRIPTION	COSTS IN THOUSANDS OF DOLLARS					S-State F-Federal
	1988	1989	1990	1991	1992	D-Other B-Bonds
Pleasant Valley/Kobuk Storm Phase II - Water Quality Improvements - Projects include such elements as habitat enhancement, revegetation, and hydrologic--water quality control measures as necessary to restore healthy riparian systems, and construction of sedimentation basins, and oil and grease separators for entrapment of stream particulates. Storm Drain B11 - Serves area east of Lake Otis Parkway and North of 64th Avenue. Storm Drain BE1 Phase I - Serve 88th Avenue area between Winchester Street and South Circle. Design and partial Right-of-Way. Storm Drain BE1 Phase II - Partial Right-of-Way and Construction Storm Drain DA1 - Extend storm trunk to serve the 97th Avenue area between Rovenna Street and the Railroad. Right-of-Way and Construction. Wesleyan/Mills/Glacier Storm - Provide storm drainage to Wesleyan/Northern Lights Boulevard area.		S-300	S-1,115 S-300 S-642 S-472 B-1,669 S-741	S-420 B-721 B-400	S-710	S-950
TOTALS				1988 - 1993		

MUNICIPALITY OF ANCHORAGE

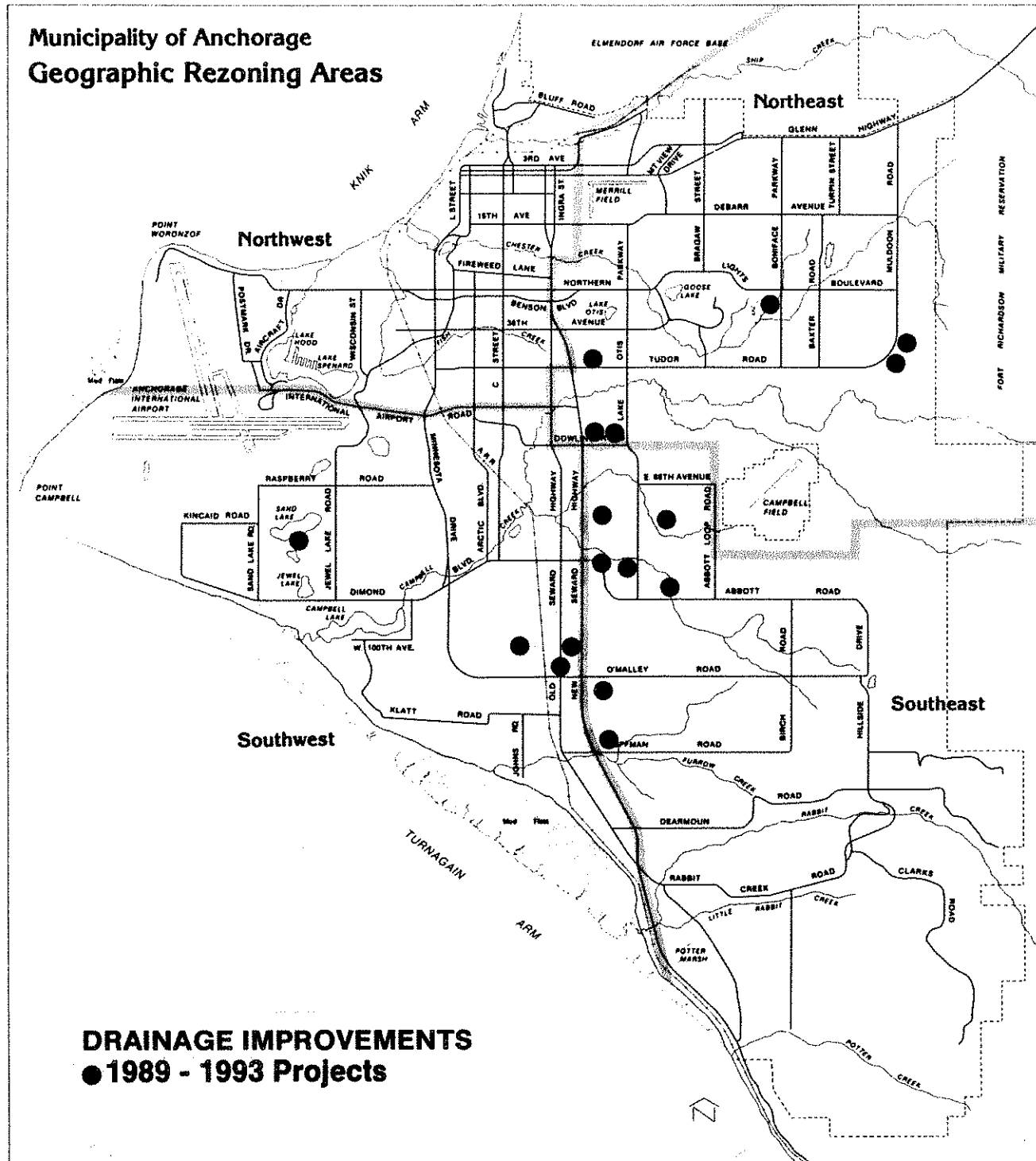
1988 - 1993 CAPITAL IMPROVEMENT PROGRAM

Department	Project Category					Fund Code
Public Works	Drainage Improvements					0441
PROJECT TITLE AND DESCRIPTION	COSTS IN THOUSANDS OF DOLLARS					S-State F-Federal D-Other B-Bonds
	1988	1989	1990	1991	1992	1993
Storm Drain DB 1 Phase I - Serve 100th Avenue area between the railroad and Independence Park. Design, Right-of-Way and Preliminary work.				S-664		
Storm Drain DB 1 Phase II- Construction only.					B-1,520	
Chugach Foothills Storm - Resolve glaciating along Resurrection Drive.				S-190		
Storm Drain CF1, CF2 & CF3 - Serve area south of O'Malley Road between the New Seward Highway and Cange Street.				S-1,960		
Storm Drain BE1 Phase III - Serve 88th Avenue area between Winchester Street and South Circle. Partial right-of-way and construction.					S-1,000	
Storm Drain BF3 - Serve area between Little Campbell Creek and Abbott Road, and between Hartzell road and the New Seward Highway.					S-210	
Storm Drain DB2 - Serve area between 100th Avenue and O'Malley Road, and between the railroad and the New Seward Highway.					S-920	
Storm Drain BF1 - Serve area between the New Seward Highway and Lake Otis Parkway and between Little Campbell Creek and Lore Road. Design and Right-of-Way only.						S-1,084
TOTALS				1988 - 1993		

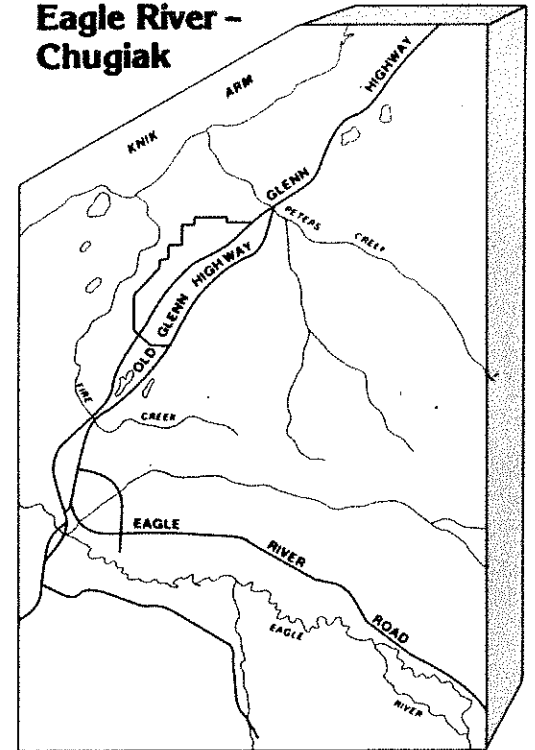
MUNICIPALITY OF ANCHORAGE
1988 - 1993 CAPITAL IMPROVEMENT PROGRAM

Department Public Works	Project Category Drainage Improvements				Fund Code 0441	
PROJECT TITLE AND DESCRIPTION	COSTS IN THOUSANDS OF DOLLARS				S-State O-Other F-Federal B-Bonds	
	1988	1989	1990	1991	1992	1993
MacInnis Street Drainage - Provide storm drainage for MacInnis Street area between Tudor Road and 36th Avenue.						B-1,600
Sand Lake Outfall Control - Provide drainage system and construct weir to control surface elevation of Sand Lake.						B-165 S-885
TOTALS	S-17,273 F-0	O-0 B-15,030	1988 - 1993			

Municipality of Anchorage Geographic Rezoning Areas

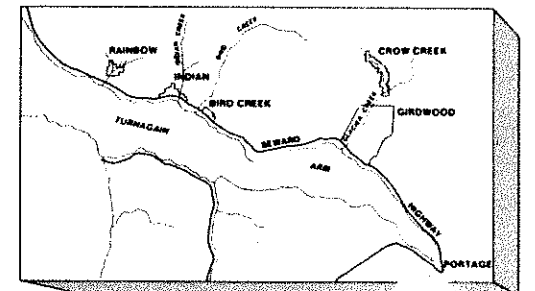


Eagle River - Chugiak



PLUS ADDITIONAL AREAWIDE PROJECTS

Turnagain Arm

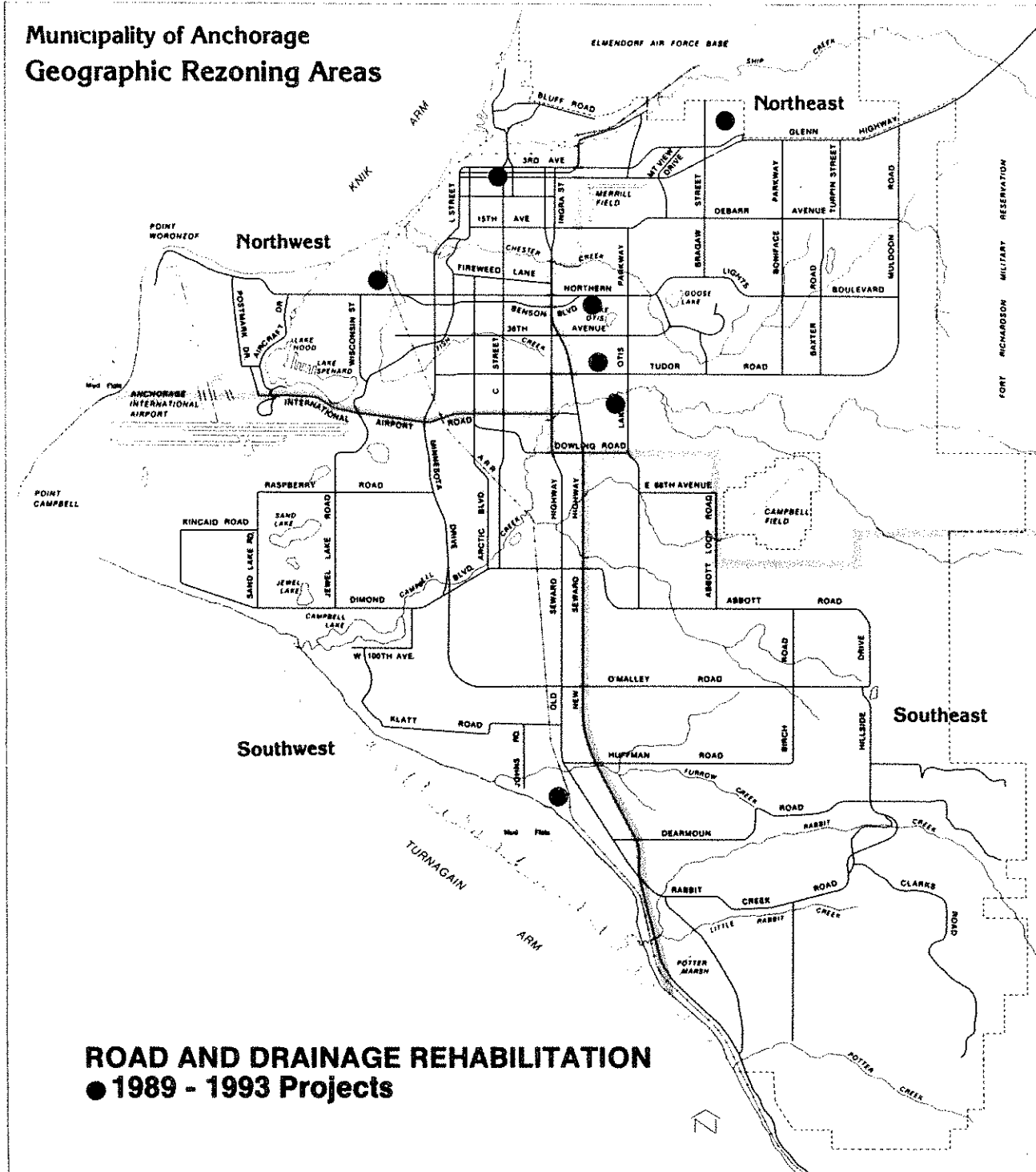


MUNICIPALITY OF ANCHORAGE

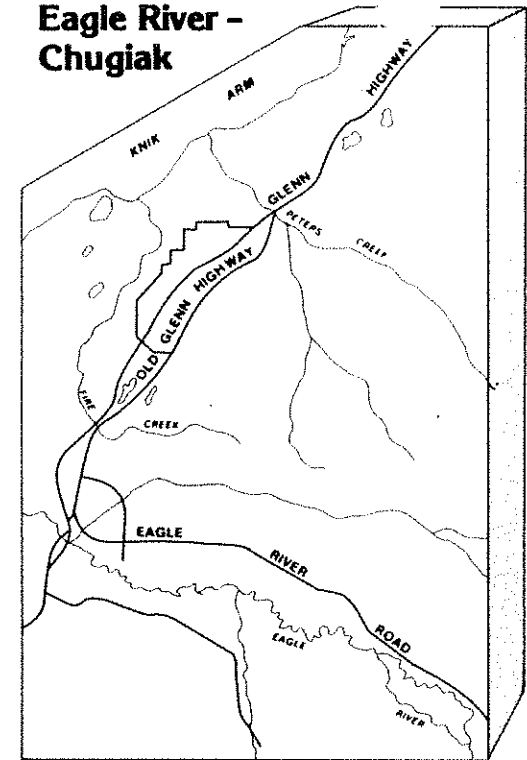
1988 - 1993 CAPITAL IMPROVEMENT PROGRAM

Department	Project Category					Fund Code
Public Works	Roads, Drainage and Facility Rehab.					0441/0401
PROJECT TITLE AND DESCRIPTION	COSTS IN THOUSANDS OF DOLLARS					S-State O-Other F-Federal B-Bonds
	1988	1989	1990	1991	1992	1993
Roads and Drainage Rehabilitation - Project will rehabilitate selected road surfaces, drainage lines and ancillary systems within the Anchorage Roads and Drainage Service Area.	B-2,000 S-500	B-1,425	B-2,101	B-1,705	B-1,980	B-1,800 S-1,000
Areawide Rehabilitation - Major repairs, equipment purchase and project closeout for neighborhood pedestrian, street and drainage systems and municipal facilities. Capital grant interest funds will be used for safety improvements, reduction of operation and maintenance costs and other facility upgrades and improvements in Anchorage, Girdwood and Eagle River/Chugiak.	O-535					
TOTALS	S-1,500 F-0	O-535 B-11,011			1988 - 1993	

Municipality of Anchorage Geographic Rezoning Areas

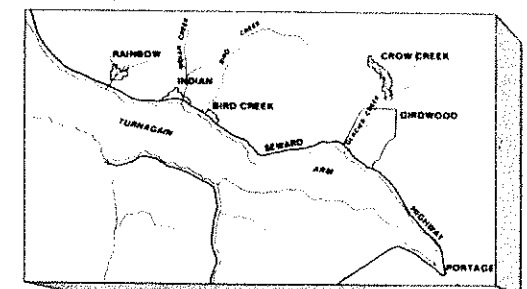


Eagle River - Chugiak



PLUS ADDITIONAL AREAWIDE PROJECTS

Turnagain Arm

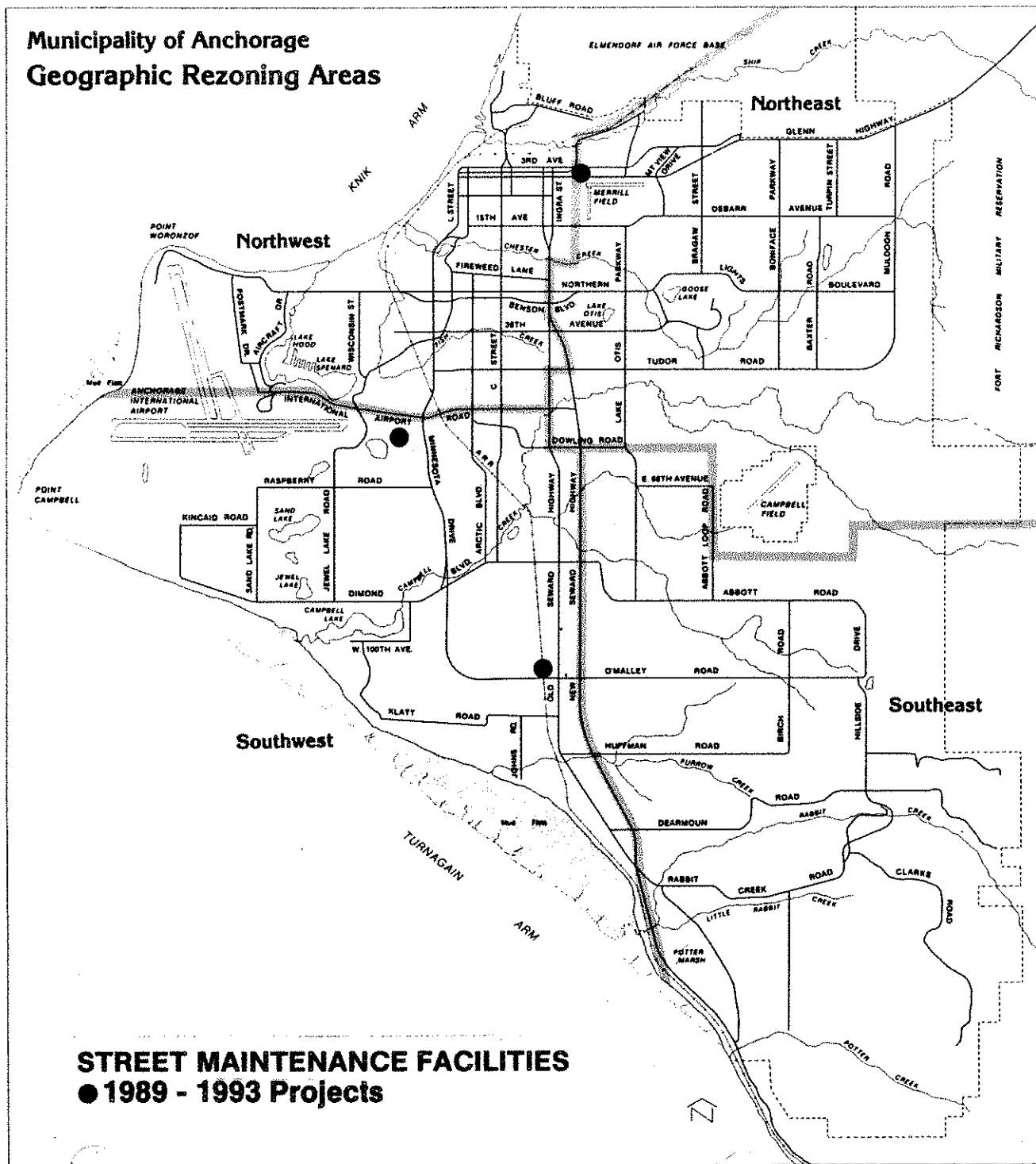


Department	Project Category				Fund Code	
Public Works	Street Maintenance Facilities				0401	
PROJECT TITLE AND DESCRIPTION	COSTS IN THOUSANDS OF DOLLARS				S-State D-Other F-Federal B-Bonds	
	1988	1989	1990	1991	1992	1993
Snow Disposal Site Acquisition and Development - Acquire one 20 acre primary snow disposal site and upgrade and develop two snow disposal sites in 1988. Out-year funding will develop primary snow disposal sites located on municipal lands as referenced in the "Snow Disposal Site Selection Report".		B-1,000	B-1,000	B-500	B-500	B-500
Kloep Maintenance Station Building and Grounds Improvements - Add two equipment bays to allow for the relocation of the Paint and Sign Shop. The existing facility is in violation of OSHA standards. This would permit consolidation of maintenance functions and eliminate the cost of separate facilities. Add two equipment bays to provide a preventive maintenance area at Kloep for routine maintenance where equipment is located, eliminating travel time to and from the Bering Street facility.		B-1,140				
Street Maintenance Building Upgrade - Purchase emergency generator for operating Metro Station in event of power failure due to earthquake or other catastrophe.			B-210			
Street Maintenance Building Upgrade - Replace obsolete heating system at Kloep Station to meet OSHA standards.				B-40		
TOTALS				1988 - 1993		

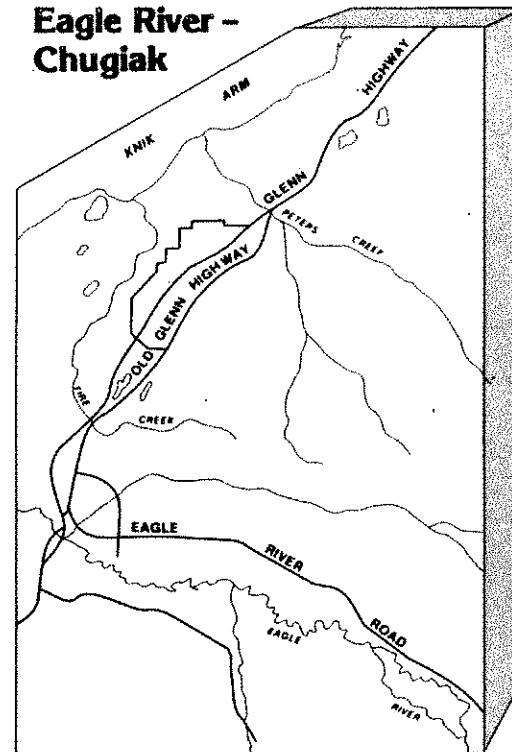
MUNICIPALITY OF ANCHORAGE
1988 - 1993 CAPITAL IMPROVEMENT PROGRAM

Department	Project Category					Fund Code
Public Works	Street Maintenance Facilities					0401
PROJECT TITLE AND DESCRIPTION	COSTS IN THOUSANDS OF DOLLARS					S-State O-Other F-Federal B-Bonds
	1988	1989	1990	1991	1992	1993
Street Maintenance Building Upgrade - Purchase equipment to support expansion of Klatt Maintenance station activities.					B-80	
Street Maintenance Building Upgrade - Purchase emergency generator for operating Kloep Station in event of earthquake or other catastrophe.						B-300
TOTALS	S-0 F-0	O-0 B-5,270			1988 - 1993	

Municipality of Anchorage Geographic Rezoning Areas

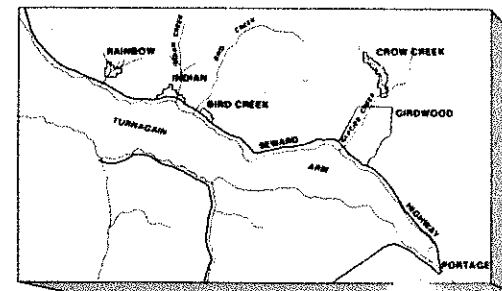


Eagle River - Chugiak



PLUS ADDITIONAL AREAWIDE PROJECTS

Turnagain Arm



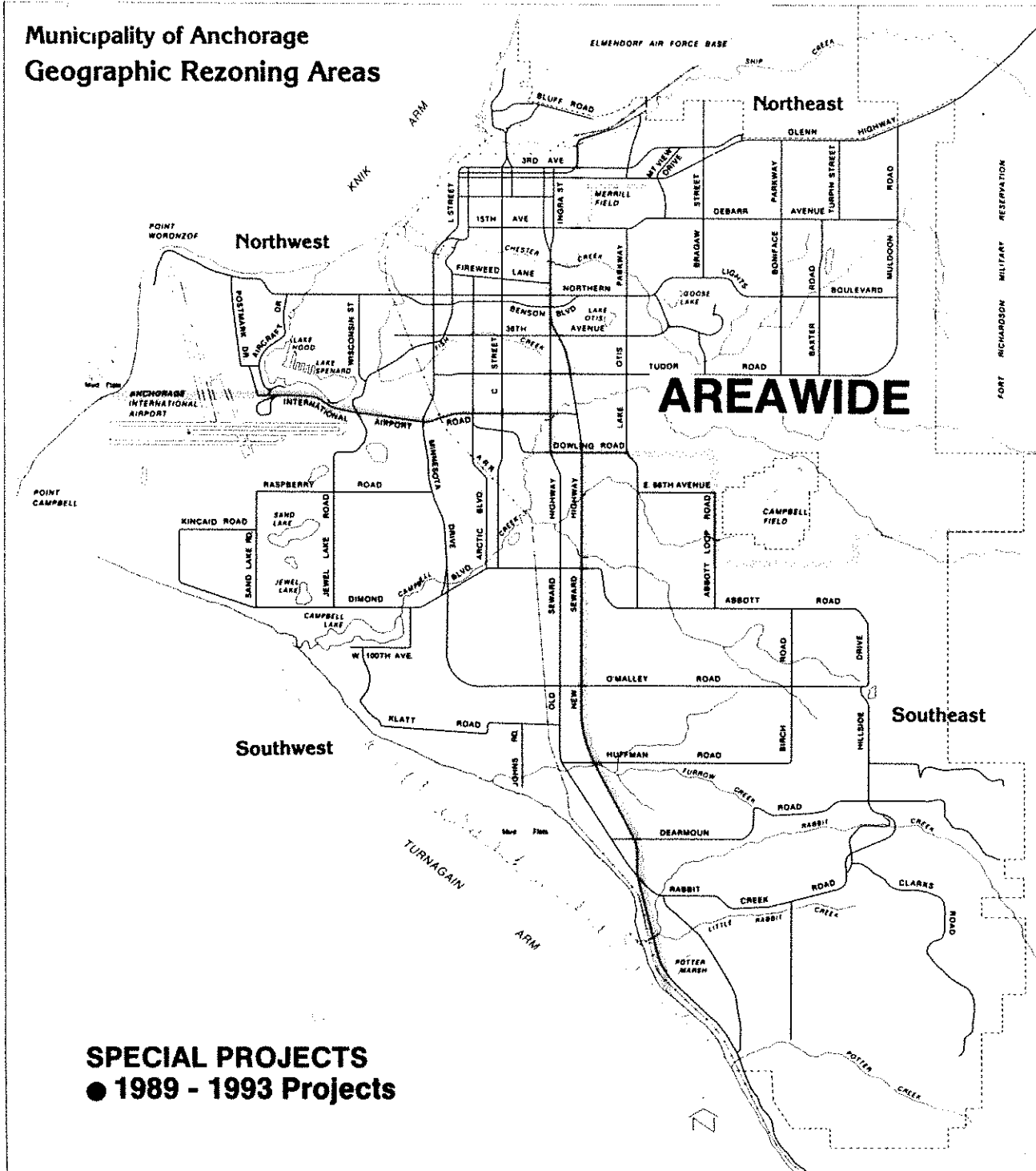
MUNICIPALITY OF ANCHORAGE
1988 - 1993 CAPITAL IMPROVEMENT PROGRAM

Department	Project Category				Fund Code	
Public Works	Heavy Equipment Purchase				0441	
PROJECT TITLE AND DESCRIPTION	COSTS IN THOUSANDS OF DOLLARS				S-State F-Federal	O-Other B-Bonds
	1988	1989	1990	1991	1992	1993
Heavy Equipment Purchase - Purchase replacement and additional heavy equipment.		B-870	B-767	B-870	B-870	B-920
TOTALS	S-0 F-0	O-0 B-4,297	1988 - 1993			

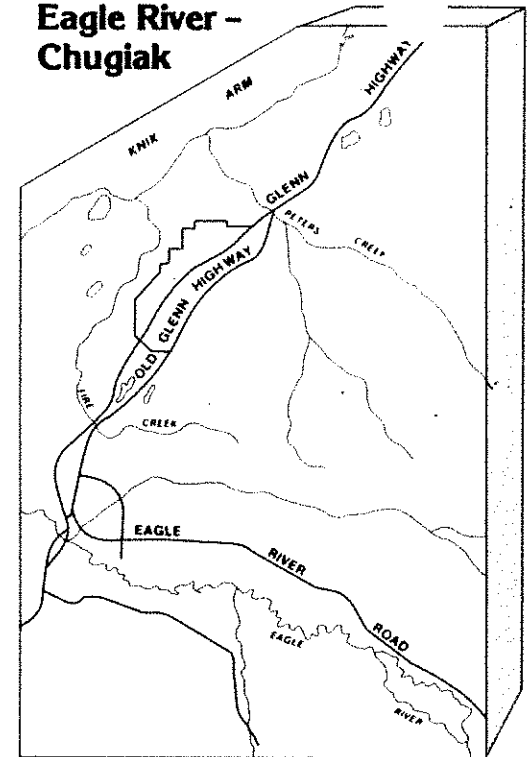
MUNICIPALITY OF ANCHORAGE
1988 - 1993 CAPITAL IMPROVEMENT PROGRAM

Department	Project Category					Fund Code
Public Works	Special Projects					0401
PROJECT TITLE AND DESCRIPTION	COSTS IN THOUSANDS OF DOLLARS					S-State F-Federal O-Other B-Bonds
	1988	1989	1990	1991	1992	1993
Survey Grid Development and Maintenance - The Municipality is responsible for maintaining the survey control grid throughout Anchorage. The Department of Public Works is developing a five year plan for grid development and maintenance. The funding is to be used for completing the five year plan. Survey control is critical to all projects in Anchorage. It is used as the basis for all construction projects, subdividing and land disputes. Completion of the five year plan will provide good control throughout the Municipality and ensure that future growth and development can proceed with a minimum of dispute over land boundaries.		B-50	B-50	B-50	B-50	B-50
Automated Mapping System - This system is undergoing rapid development and expansion. Associated with this growth are numerous requests from users throughout the Municipality for additional services, products and hardware. Support of the system will result in cost savings to every department and help achieve the goal of Municipal wide networking.		B-200	B-200	B-200	B-200	B-200
Funding will be used for, system expansion to other users, development of networking with other systems, expansion of database for new applications, and acquisition of specialty software for specific projects.						
TOTALS	S-0 F-0	O-0 B-1,250			1988 - 1993	

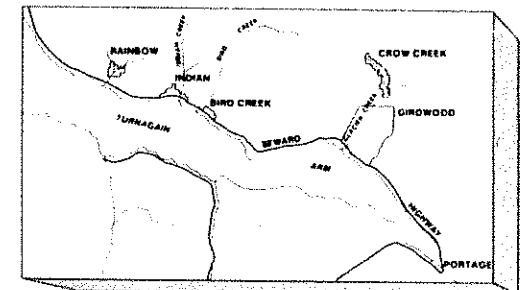
Municipality of Anchorage Geographic Rezoning Areas



Eagle River - Chugiak



Turnagain Arm



MUNICIPALITY OF ANCHORAGE

1988 - 1993 CAPITAL IMPROVEMENT PROGRAM

Department	Project Category					Fund Code	
Public Works	Transportation Safety Improvements					0441	
PROJECT TITLE AND DESCRIPTION	COSTS IN THOUSANDS OF DOLLARS					S-State F-Federal	O-Other B-Bonds
	1988	1989	1990	1991	1992	1993	
<p>Signalization - These projects will construct new traffic signals each year to facilitate traffic flow in Anchorage. Signal locations are based on projected traffic volumes, programmed roadway projects, and public input.</p> <p>The following intersections are scheduled for signalization to be funded in 1988:</p> <p>Northwood and Raspberry Road Strawberry Road and Jewel Lake Road 76th Avenue and C Street Signal System Control Modifications</p> <p>and other critical intersections as priorities are updated.</p> <p>The following intersections are scheduled for signalization to be funded in 1989:</p> <p>Huffman Road and Lake Otis Parkway 100th Avenue and Victor Tudor Road and Patterson</p> <p>and other critical intersections as priorities are updated.</p>	<p>B-500 S-700</p>	<p>B-500 S-500</p>					
TOTALS					1988 - 1993		

MUNICIPALITY OF ANCHORAGE

1988 - 1993 CAPITAL IMPROVEMENT PROGRAM

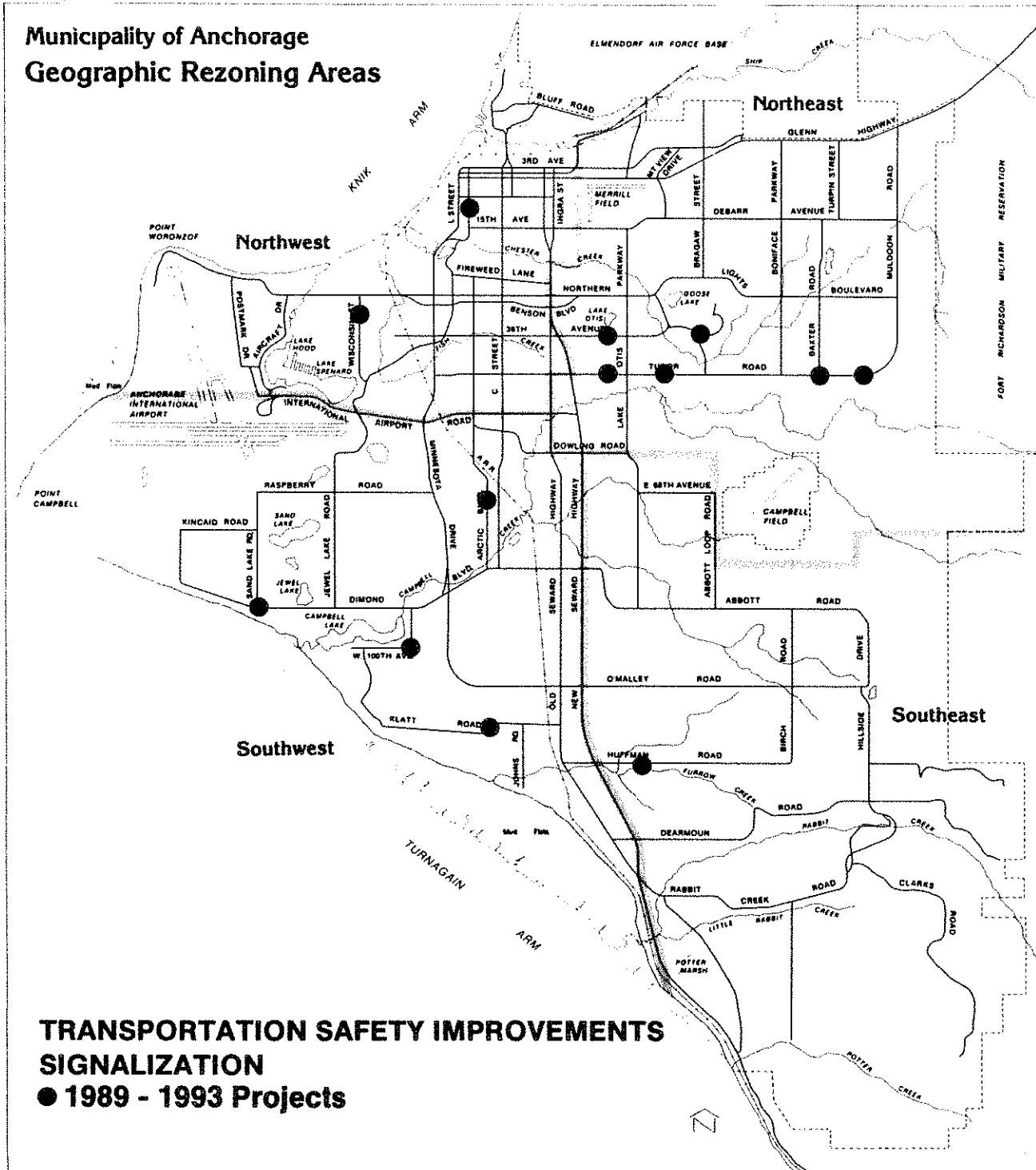
Department	Project Category					Fund Code
Public Works	Transportation Safety Improvements					0441
PROJECT TITLE AND DESCRIPTION	COSTS IN THOUSANDS OF DOLLARS					S-State O-Other F-Federal B-Bonds
	1988	1989	1990	1991	1992	1993
<p>The following intersections are scheduled for signalization to be funded in 1990:</p> <p>Tudor Road and Piper Street Baxter Road and Tudor Road 36th Avenue and McInnes South Birchwood Loop and Old Glenn Highway</p> <p>and other critical intersections as priorities are updated.</p> <p>The following intersections are scheduled for signalization to be funded in 1991:</p> <p>11th Avenue and "I" Street Klatt Road and C Street Bragaw Street and University Drive Tudor Road and McInnes</p> <p>and other critical intesctions as priorities are updated.</p> <p>The following intersections are scheduled for signalization to be funded in 1992:</p> <p>Wisconsin Street and Milky Way Drive Arctic Boulevard and Raspberry Road</p> <p>and other critical intersections as priorities are updated.</p>			B-500 S-500	B-500 S-500	B-500 S-500	
TOTALS				1988 - 1993		

MUNICIPALITY OF ANCHORAGE

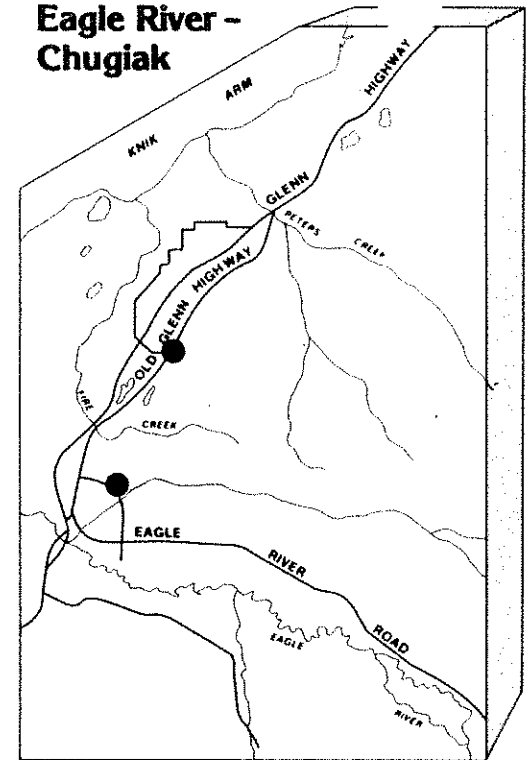
1988 - 1993 CAPITAL IMPROVEMENT PROGRAM

Department	Project Category					Fund Code
Public Works	Transportation Safety Improvements					0441
PROJECT TITLE AND DESCRIPTION	COSTS IN THOUSANDS OF DOLLARS					S-State O-Other F-Federal B-Bonds
	1988	1989	1990	1991	1992	1993
<p>The following intersections are scheduled for signalization to be funded in 1993:</p> <p>Sand Lake and Dimond Eagle River Loop and Skyline</p> <p>and other critical intersections as priorities are updated.</p>						B-500 S-596
TOTALS					1988 - 1993	

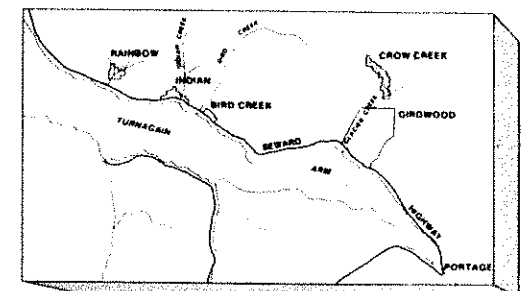
Municipality of Anchorage Geographic Rezoning Areas



Eagle River - Chugiak



Turnagain Arm



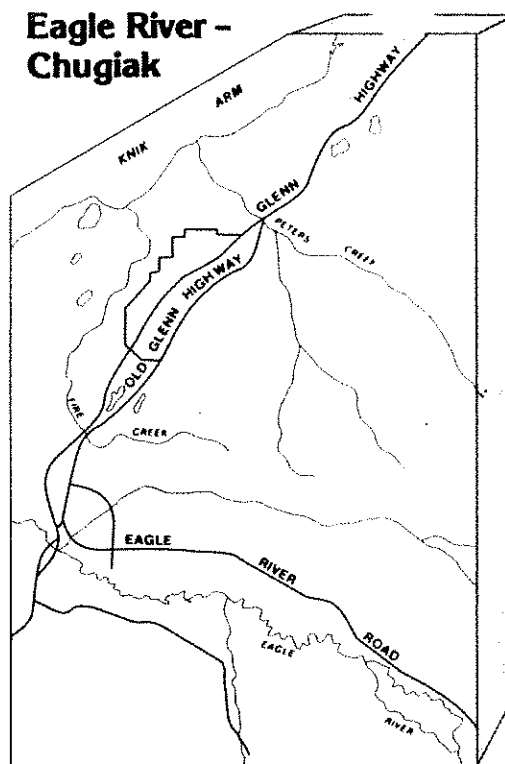
MUNICIPALITY OF ANCHORAGE
1988 - 1993 CAPITAL IMPROVEMENT PROGRAM

Department	Project Category					Fund Code
Public Works	Transportation Safety Improvements					0441
PROJECT TITLE AND DESCRIPTION	COSTS IN THOUSANDS OF DOLLARS					S-State O-Other F-Federal B-Bonds
	1988	1989	1990	1991	1992	1993
Signal System Improvements - These projects will replace obsolete signal system components, communication devices, traffic sensing loops, increase signal timing efficiencies and replace the existing traffic signal computer.	B-500	B-500	B-500	B-500	B-500	B-800 S-450
TOTALS				1988 - 1993		

TRANSPORTATION SAFETY IMPROVEMENTS

SIGNAL SYSTEM IMPROVEMENTS

● 1989 - 1993 Projects



A map of the Seward River and its tributaries. The main river is labeled 'SEWARD RIVER' and 'SEWARD ARM'. Tributaries shown include 'RAINBOW CREEK', 'HICKMAN CREEK', 'CROW CREEK', 'BIRD CREEK', 'TURNAGAIN', 'GARDWOOD', and 'PORTAGE'. The map shows the river flowing from the top left towards the bottom right, with various creeks joining it.

MUNICIPALITY OF ANCHORAGE
1988 - 1993 CAPITAL IMPROVEMENT PROGRAM

Department	Project Category					Fund Code
Public Works	Transportation Safety Improvements					0441
PROJECT TITLE AND DESCRIPTION	COSTS IN THOUSANDS OF DOLLARS					S-State O-Other F-Federal B-Bonds
	1988	1989	1990	1991	1992	1993
<p>Pedestrian Safety Improvements - These projects will install sidewalks, walkways and crosswalks at schools and at high pedestrian use areas. Walkway illumination and flashing school zone lights will be installed where warranted.</p> <p>Locations for pedestrian improvements for Anchorage elementary schools have been coordinated with the local Parent-Teacher Associations and the School District's Hazardous Transportation Committee. Other improvements for pedestrian safety are in conjunction with requests from Neighborhood Community Councils concerned with the increase vehicular volumes contributing to pedestrian accidents along major roadways and at the recommendations of the Municipal Traffic Commission.</p> <p>The following will be funded in 1988:</p> <p>84th Avenue - Lake Otis Parkway to Nadine</p> <p>Walkway Upgrade Cranberry Road Extension/ Strawberry Road to 71st Avenue</p>	B-200 S-400					
TOTALS				1988 - 1993		

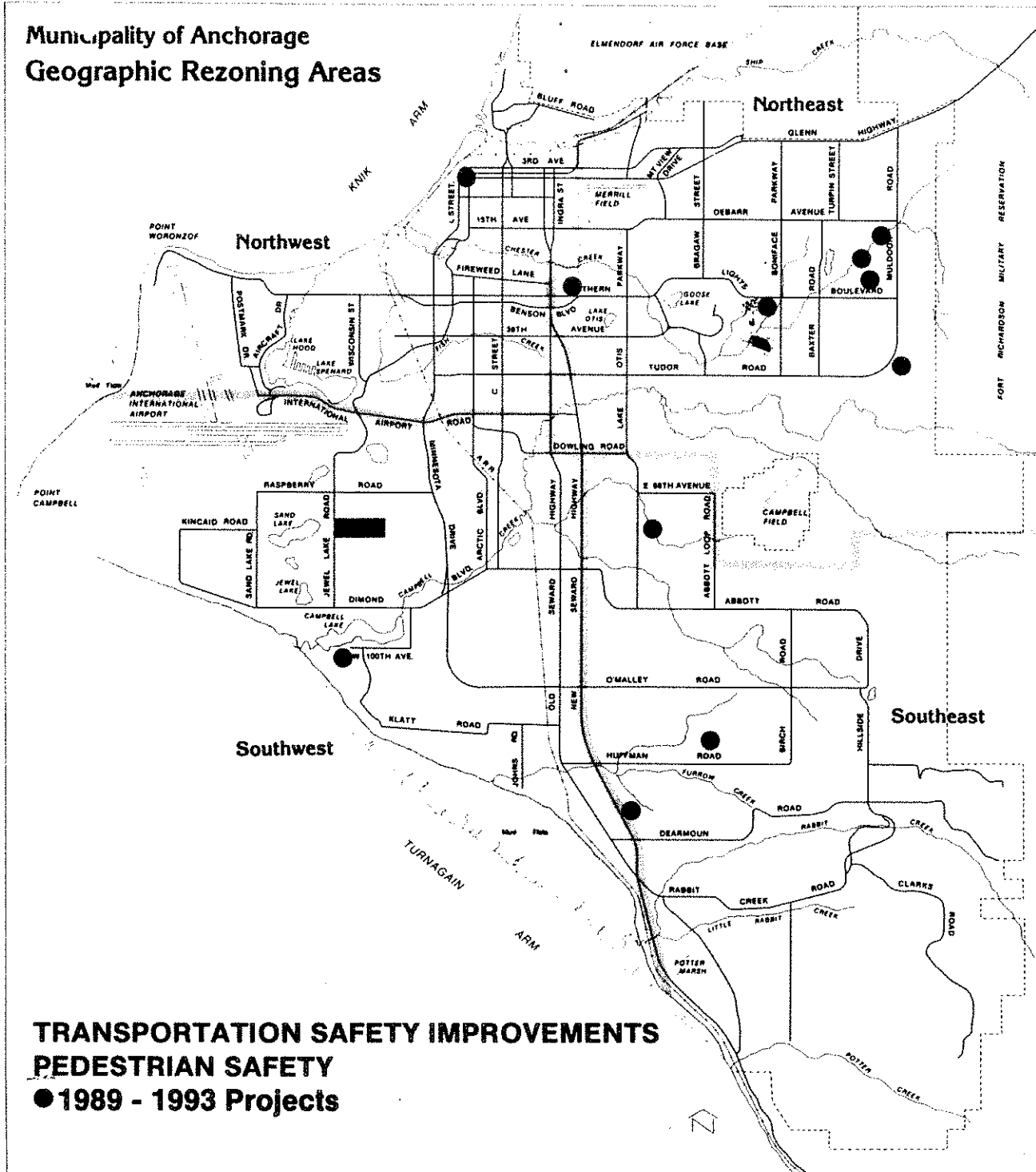
MUNICIPALITY OF ANCHORAGE
1988 - 1993 CAPITAL IMPROVEMENT PROGRAM

Department	Project Category					Fund Code
Public Works	Transportation Safety Improvements					0441
PROJECT TITLE AND DESCRIPTION	COSTS IN THOUSANDS OF DOLLARS					S-State F-Federal
	1988	1989	1990	1991	1992	O-Other B-Bonds
<p>The following walkways will be funded in 1989:</p> <p>72nd Avenue - Lake Otis Parkway to Spruce 100th Avenue - Voyager to Bayshore</p> <p>The following walkways will be funded in 1990:</p> <p>Strawberry Road - Jewel Lake Road to Northwood Drive</p> <p>Checkmate - Tudor Road to Emmanuel Road</p> <p>The following walkways will be funded in 1991:</p> <p>Fireweed Lane - Seward Highway to 27th Avenue Talas West - Wilderness to Bragaw Street 100th Avenue - Bayshore Dr. to Voyager Cr. Sunflower - 30th Avenue to Northern Lights Boulevard</p> <p>The following walkways will be funded in 1992:</p> <p>Mills - Wesleyan to Briarcliff 20th Avenue - Patterson to Muldoon road Pioneer - Muldoon Road to Resurrection Augustine - Northern Lights Boulevard to Chandelar</p>		B-400 S-400	B-400 S-400	B-250 S-400	B-300 S-300	
TOTALS				1988 - 1993		

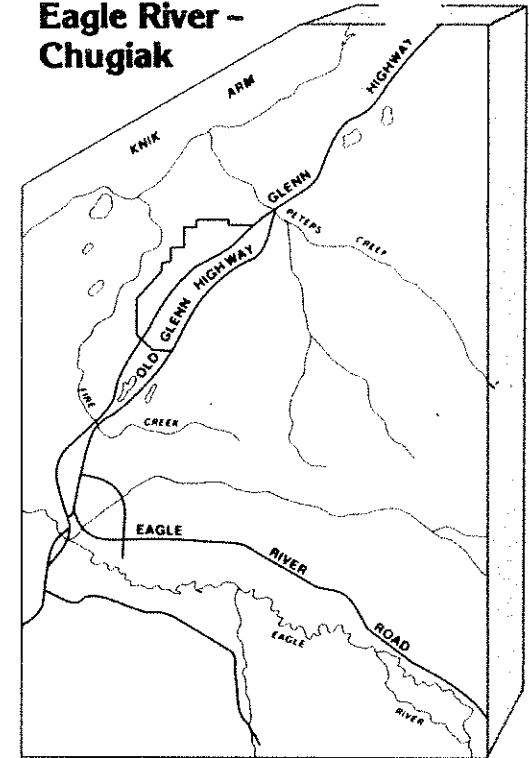
MUNICIPALITY OF ANCHORAGE
1988 - 1993 CAPITAL IMPROVEMENT PROGRAM

Department	Project Category					Fund Code
Public Works	Transportation Safety Improvements					0441
PROJECT TITLE AND DESCRIPTION	COSTS IN THOUSANDS OF DOLLARS					S-State O-Other F-Federal B-Bonds
	1988	1989	1990	1991	1992	1993
The following walkways will be funded in 1993: Tangle Court to Susitna School Lake George - Augustine to Chandelar Frontage Road - Legacy to Rabbit Creek						B-378 S-500
Neighborhood Traffic Improvements - This project funds the improvements requested by the Community Councils during Traffic Engineering neighborhood traffic improvement meetings. Traffic Engineering meets with four Community Councils per year to reduce or eliminate traffic problems in the neighborhoods.	S-236	S-400	S-400	S-200	S-200	S-400
Urban Right-of-Way Improvements - The downtown Urban Improvements Program consists of: (1) repair and replacement of deteriorated street and sidewalk paving; (2) installation of handicapped access curb ramps; (3) replacement of traffic signals and street lights; (4) installation of litter receptacles, sidewalk lights, benches, and public signage where necessary; and (5) tree planting where appropriate. Debt service on these projects will be partially repaid through special assessments.	B-1,500	B-800	B-800			
TOTALS				1988 - 1993		

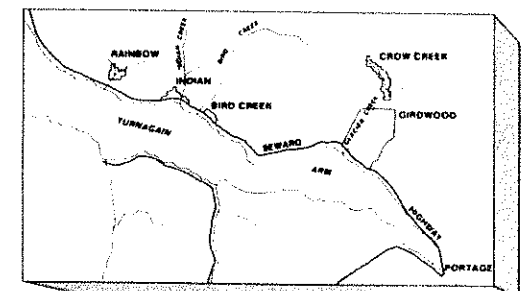
Municipality of Anchorage Geographic Rezoning Areas



Eagle River - Chugiak



Turnagain Arm



MUNICIPALITY OF ANCHORAGE

1988 - 1993 CAPITAL IMPROVEMENT PROGRAM

Department	Project Category					Fund Code
Public Works	Transportation Safety Improvements					0441
PROJECT TITLE AND DESCRIPTION	COSTS IN THOUSANDS OF DOLLARS					S-State O-Other F-Federal B-Bonds
	1988	1989	1990	1991	1992	1993
<p>Channelization - These projects improve the capacity of highly congested intersections and the safety at intersections that have a high accident rate. Improvements are in response to public input, Community Councils' input, traffic delays, traffic accidents, projected and present traffic flow.</p> <p>The following intersections are scheduled for improvement to be funded in 1988:</p> <p>Potter Drive and C Street Old Seward and Dowling</p> <p>and other critical intesections as priorities are updated.</p> <p>The following intersections are scheduled for improvement to be funded in 1989:</p> <p>Boniface Road and Debarr Road "E" Street - 15th to 18th Avenues</p> <p>and other critical intersections as priorities are updated.</p>	<p>B-350 S-848</p>	<p>B-500 S-500</p>				
TOTALS					1988 - 1993	

MUNICIPALITY OF ANCHORAGE

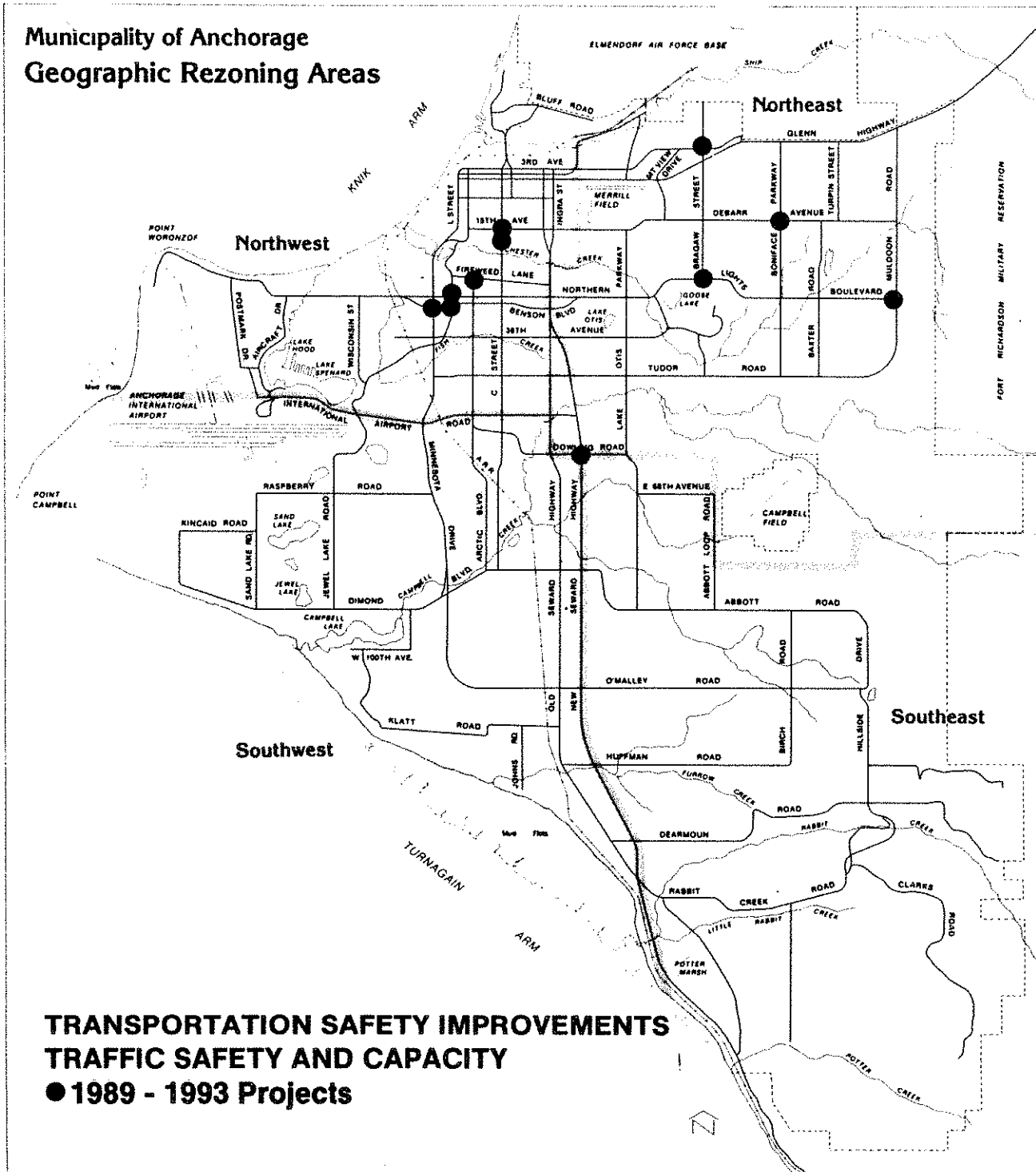
1988 - 1993 CAPITAL IMPROVEMENT PROGRAM

Department	Project Category				Fund Code	
Public Works	Transportation Safety Improvements				0441	
PROJECT TITLE AND DESCRIPTION	COSTS IN THOUSANDS OF DOLLARS				S-State F-Federal	O-Other B-Bonds
	1988	1989	1990	1991	1992	1993
<p>The following intersections are scheduled for improvement to be funded in 1990:</p> <p>Bus turnouts along Tudor Road and Muldoon Road</p> <p>Arctic Boulevard and Fireweed Lane</p> <p>and other critical intersections as priorities are updated</p> <p>The following intersections are scheduled for improvement to be funded in 1991:</p> <p>Spenard Road and Minnesota Drive</p> <p>Spenard Road and Benson Boulevard</p> <p>Bragaw Street and Mountain View Drive</p> <p>and other critical intersections as priorities are updated.</p> <p>The following intersections are scheduled for improvement to be funded in 1992:</p> <p>C Street and 15th Avenue</p> <p>Muldoon Road at Northern Lights Boulevard</p> <p>Bragaw and Northern Lights Boulevard</p> <p>and other critical intersections as priorities are updated.</p>			B-500 S-500	B-500 S-500	B-500 S-450	
TOTALS				1988 - 1993		

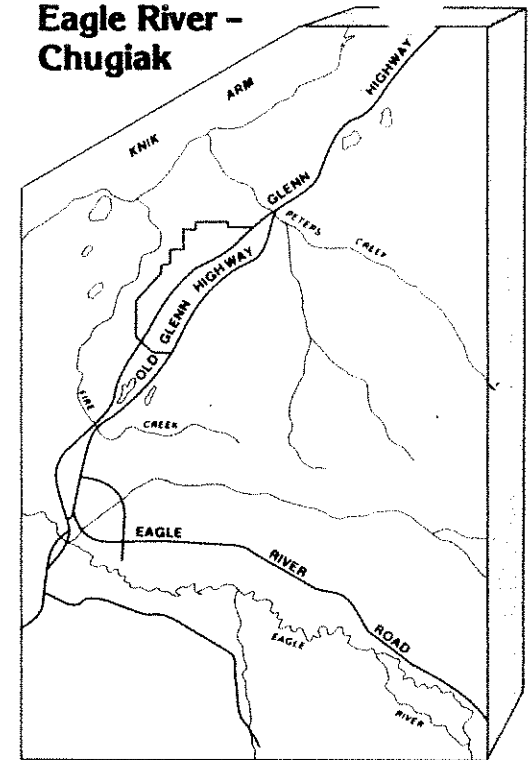
MUNICIPALITY OF ANCHORAGE
1988 - 1993 CAPITAL IMPROVEMENT PROGRAM

Department	Project Category					Fund Code
Public Works	Transportation Safety Improvements					0441
PROJECT TITLE AND DESCRIPTION	COSTS IN THOUSANDS OF DOLLARS					S-State F-Federal
	1988	1989	1990	1991	1992	B-Other B-Bonds
<p>The following intersections are scheduled for improvement to be funded in 1993:</p> <p>Spenard Road and Northern Lights Boulevard Dowling Road and New Seward Highway</p>						B-800 S-450
TOTALS				1988 - 1993		

Municipality of Anchorage Geographic Rezoning Areas

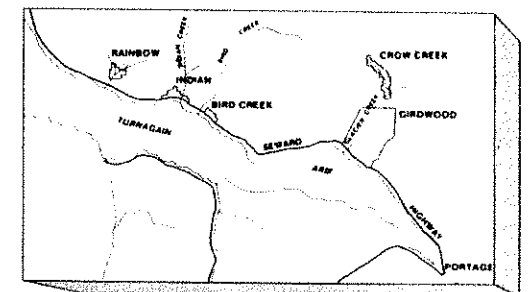


Eagle River - Chugiak



PLUS ADDITIONAL AREAWIDE PROJECTS

Turnagain Arm



MUNICIPALITY OF ANCHORAGE
1988 - 1993 CAPITAL IMPROVEMENT PROGRAM

Department	Project Category					Fund Code
Public Works	Transportation Safety Improvements					0441
PROJECT TITLE AND DESCRIPTION	COSTS IN THOUSANDS OF DOLLARS					S-State F-Federal O-Other B-Bonds
	1988	1989	1990	1991	1992	1993
<p>Roadway Illumination - This project will upgrade lighting along the arterial and collector street system. In addition, some existing street lighting which now consists of mercury vapor street lights, will be changed to high-pressure sodium. The existing lighting has been antiquated by recent developments in the lighting industry and energy consumption can be significantly reduced.</p> <p>The following arterial and collector streets to be illuminated and/or existing illumination improved in 1988:</p> <p>Fireweed Lane from Arctic Boulevard to New Seward Highway 5th Avenue from Gambell Street to Cordova Street</p> <p>and other critical roadways as priorities are updated.</p> <p>The following arterial and collector streets to be illuminated and/or existing illumination improved in 1989:</p> <p>10th Avenue - "A" Street to "P" Street</p> <p>and other critical roadways as priorities are updated.</p>	S-300					
		S-200				
TOTALS				1988 - 1993		

MUNICIPALITY OF ANCHORAGE

1988 - 1993 CAPITAL IMPROVEMENT PROGRAM

Department	Project Category				Fund Code	
Public Works	Transportation Safety Improvements				0441	
PROJECT TITLE AND DESCRIPTION	COSTS IN THOUSANDS OF DOLLARS				S-State F-Federal	O-Other B-Bonds
	1988	1989	1990	1991	1992	1993
<p>The following arterial and collector streets to be illuminated and/or existing illumination improved in 1990:</p> <p>68th Avenue - Lake Otis Parkway to Abbott Loop Road Abbott Loop Road - 68th Avenue to Abbott Road</p> <p>and other critical roadways as priorities are updated.</p> <p>The following arterial and collector streets to be illuminated and/or existing illumination improved in 1991:</p> <p>17th Avenue - "E" Street to Arctic Boulevard Arctic boulevard - 17th Street to Fireweed Dowling Road - Lake Otis Parkway to "C" St.</p> <p>and other critical roadways as priorities are updated.</p> <p>The following arterial and collector streets to be illuminated and/or existing illumination improved in 1992:</p> <p>Strawberry Road - Jewel Lake to Northwood Abbott Road - Lake Otis Boulevard to Abbott Loop</p> <p>and other critical roadways as priorities are updated.</p>			S-200			
				S-200		
					S-200	
TOTALS				1988 - 1993		

[illegible]

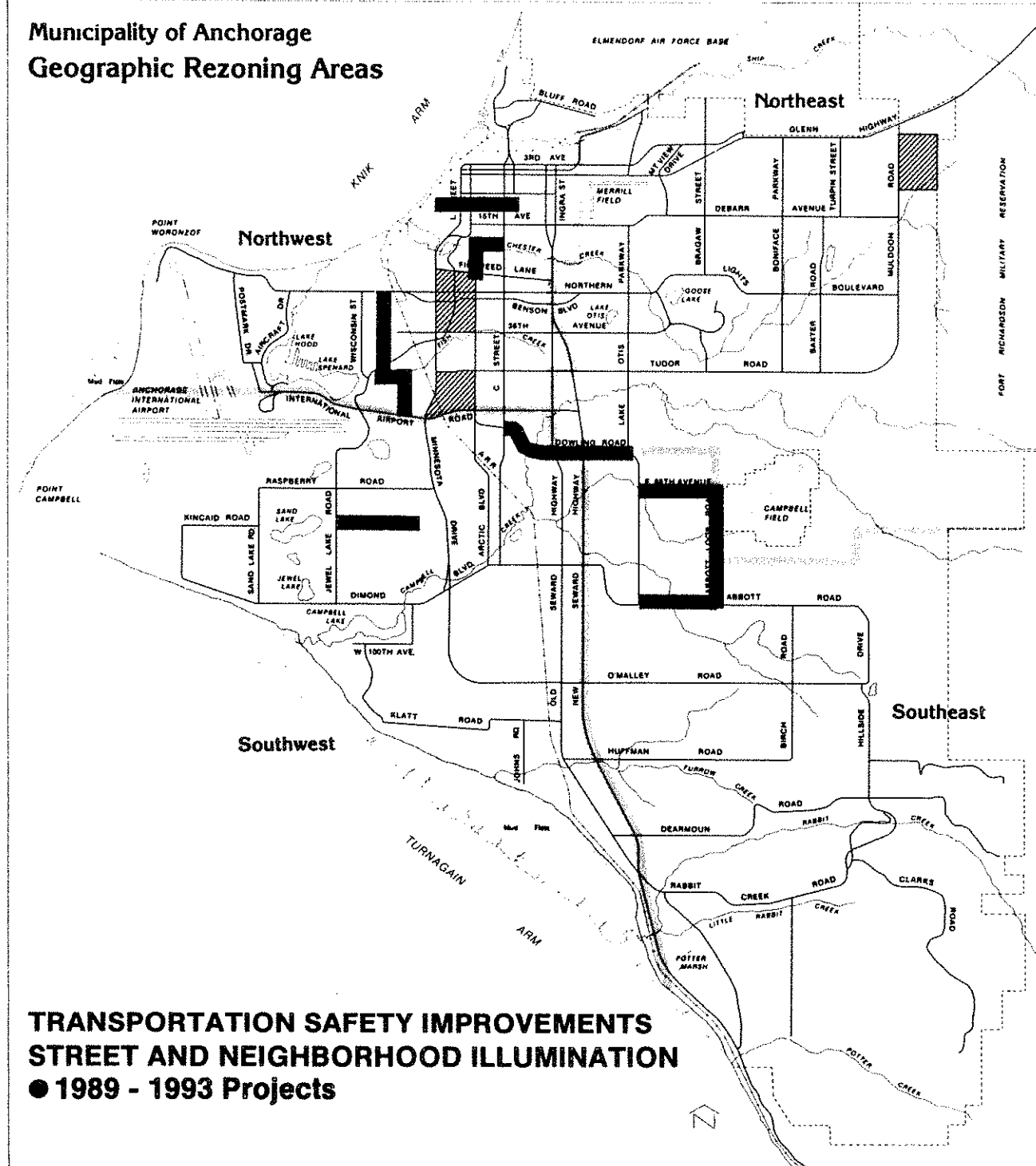
MUNICIPALITY OF ANCHORAGE
1988 - 1993 CAPITAL IMPROVEMENT PROGRAM

Department	Project Category					Fund Code
Public Works	Transportation Safety Improvements					0441
PROJECT TITLE AND DESCRIPTION	COSTS IN THOUSANDS OF DOLLARS					S-State F-Federal O-Other B-Bonds
	1988	1989	1990	1991	1992	1993
<p>Neighborhood Illumination - These projects will provide street lighting in residential areas where street lighting is deficient, along existing pedestrian path/bike trails, on school walkways, and at school and transit bus stops.</p> <p>Traffic Engineering receives over 300 request for new street lights from citizens each year. Neighborhood lighting deters crime and increases traffic and pedestrian safety along residential streets.</p> <p>Neighborhood areas scheduled to be illuminated and existing illumination improved in 1988:</p> <p>The area bounded by LaTouche Street, Maplewood, Banister and Northern Lights.</p> <p>and other critical areas as priorities are updated.</p> <p>Neighborhood areas scheduled to be illuminated and existing illumination improved in 1989:</p> <p>The area bounded by 6th avenue and Boundary Street from Muldoon Road to Chugach Mountains.</p> <p>and other critical areas as priorities are updated.</p>	S-200					
		S-400				
TOTALS				1988 - 1993		

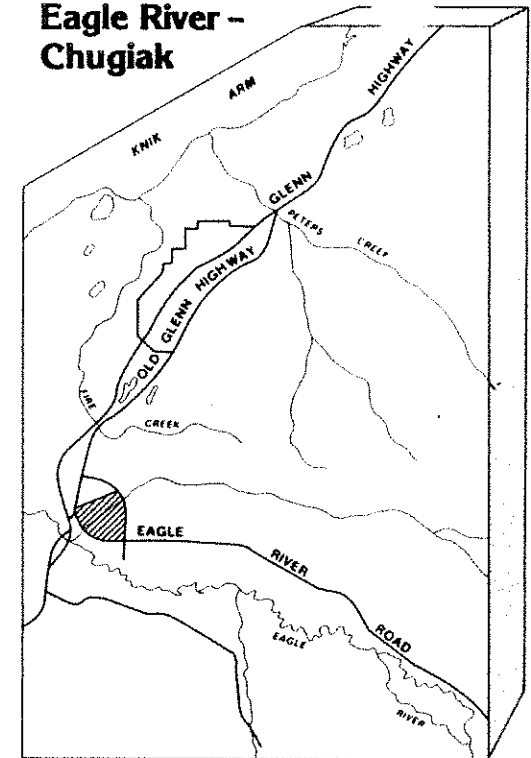
MUNICIPALITY OF ANCHORAGE
1988 - 1993 CAPITAL IMPROVEMENT PROGRAM

Department	Project Category					Fund Code
Public Works	Transportation Safety Improvements					0441
PROJECT TITLE AND DESCRIPTION	COSTS IN THOUSANDS OF DOLLARS					S-State O-Other F-Federal B-Bonds
	1988	1989	1990	1991	1992	1993
<p>Neighborhood areas scheduled to be illuminated and existing illumination improved in 1990:</p> <p>The area bounded by Eagle River Road and Meadow Creek Road from Eagle River Loop Road and Eagle River Urban</p> <p>Neighborhood areas scheduled to be illuminated and existing illumination improved in 1991:</p> <p>The area bounded by Arctic Boulevard and Minnesota Drive from West 36th Avenue and West 20th Avenue.</p> <p>and other critical areas as priorities are updated.</p> <p>Neighborhood areas scheduled to be illuminated and existing illumination improved in 1992:</p> <p>The area bounded by Arctic Boulevard and Northwood Drive from Dowling Road to Tudor Road.</p> <p>and other critical areas as priorities are updated.</p>			S-200	S-200	S-200	
TOTALS	S-13,730 F-0	O-0 B-15,568	1988 - 1993			

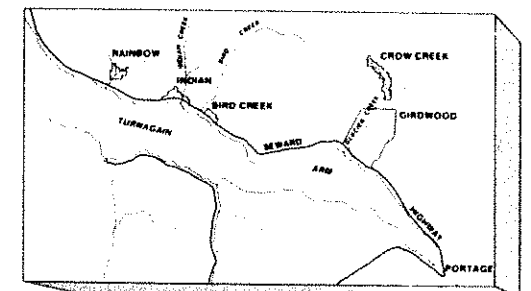
Municipality of Anchorage Geographic Rezoning Areas



Eagle River - Chugiak



Turnagain Arm



MUNICIPALITY OF ANCHORAGE

1988 - 1993 CAPITAL IMPROVEMENT PROGRAM

6-44

Department	Project Category					Fund Code
Public Works	Areawide Communication					0441
PROJECT TITLE AND DESCRIPTION	COSTS IN THOUSANDS OF DOLLARS					S-State O-Other F-Federal B-Bonds
	1988	1989	1990	1991	1992	1993
<p>Areawide Communications Network - These projects upgrade Municipal systems for communication services and implement recommendations detailed in the Areawide Communications Study. The existing system was planned for full capacity in 1993, but is presently full. Phased improvements are as follows:</p> <p>1989 Purchase:</p> <ol style="list-style-type: none"> 1. Microwave Radio Equipment to serve Eagle River and Girdwood. 2. Site improvements to accommodate above equipment. 3. Areawide Trunked Radio enhancements and mobile radios for one Public Works Division. 4. Contract for installation of above equipment and site improvements. 		B-562				
TOTALS				1988 - 1993		

MUNICIPALITY OF ANCHORAGE
1988 - 1993 CAPITAL IMPROVEMENT PROGRAM

Department	Project Category					Fund Code
Public Works	Areawide Communication					0441
PROJECT TITLE AND DESCRIPTION	COSTS IN THOUSANDS OF DOLLARS					S-State O-Other F-Federal B-Bonds
	1988	1989	1990	1991	1992	1993
1990 Purchase:			B-562			
1. Site development for one additional radio site, i.e., Land, Building, Tower, Micro-wave Radio equipment to serve South Anchorage.						
2. Areawide Trunked Radio enhancements and mobile radios for one Public Works Division.						
3. Contract for installation of above equipment and construction.						
1991 Purchase:				B-522		
1. Central Areawide Paging Terminal equipment.						
2. Areawide Trunked Radio enhancements and mobile radios for one additional Department in General Government.						
3. Additional test equipment for Radio Communications Shop.						
4. Contracts for design and installation of above system and equipment.						
TOTALS				1988 - 1993		

MUNICIPALITY OF ANCHORAGE
1988 - 1993 CAPITAL IMPROVEMENT PROGRAM

Department	Project Category					Fund Code
Public Works	Areawide Communication					0441
PROJECT TITLE AND DESCRIPTION	COSTS IN THOUSANDS OF DOLLARS					S-State F-Federal O-Other B-Bonds
	1988	1989	1990	1991	1992	1993
1990 Purchase:			B-531			
1. Site development for one additional radio site, i.e., Land, Building, Tower, Microwave Radio equipment to serve South Anchorage.						
2. Areawide Trunked Radio enhancements and mobile radios for one Public Works Division.						
3. Contract for installation of above equipment and construction.						
1991 Purchase:				B-522		
1. Central Areawide Paging Terminal equipment.						
2. Areawide Trunked Radio enhancements and mobile radios for one additional Department in General Government.						
3. Additional test equipment for Radio Communications Shop.						
4. Contracts for design and installation of above system and equipment.						
TOTALS				1988 - 1993		

MUNICIPALITY OF ANCHORAGE
1988 - 1993 CAPITAL IMPROVEMENT PROGRAM

Department	Project Category				Fund Code	
Public Works	Areawide Communication				0441	
PROJECT TITLE AND DESCRIPTION	COSTS IN THOUSANDS OF DOLLARS				S-State O-Other F-Federal B-Bonds	
	1988	1989	1990	1991	1992	1993
1992 Purchase:					B-510	
1. Emergency Communications Van and ancillary equipment.						
2. Areawide Trunked Radio enhancements and mobile radios for one additional Department.						
3. Areawide Paging System enhancements and pager units for one additional Department.						
4. Contracts for design and installation of above systems and equipment.						
1993 Purchase:						B-508
1. Areawide Trunked Radio enhancements and mobile radios for one additional Department.						
2. Areawide Paging System enhancements and pager units for one additional Department.						
3. Test equipment for MOA Radio Communications Shop.						
4. Contracts for installation of above equipment.						
TOTALS	S-0 F-0	O-0 B-2,633			1988 - 1993	