


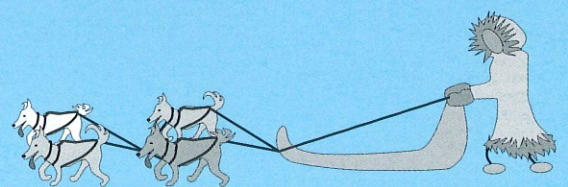


Areawide Trails Plan



April, 1997



Department of Community Planning and Development
Municipality of Anchorage

Areawide Trails Plan

April 1997

Prepared by:

Municipality of Anchorage
Department of Community Planning and Development

With support from the
Department of Cultural and Recreational Services
And
Department of Public Works

Funding for the *Areawide Trail Plan* was provided by Federal Highway Administration's Planning Funds coordinated through the Anchorage Metropolitan Area Transportation Study (AMATS)

ACKNOWLEDGEMENTS

Municipality of Anchorage

Rick Mystrom, Mayor
Larry D. Crawford, Municipal Manager

Municipal Assembly

Pat Abney	Charles Wolhforth
Cheryl Clementson	Ted Carlson
Joe Murdy	Faye Von Gemmingon
Bob Bell	Kevin Meyer
Dan Kendall	George Wuerch
Mark Begich	

Planning and Zoning Commission

Daphne Brown	Tim Spernak
Don Karabelnikoff	Marvin N. Swink
Esther J. Cox	Williams Reeves
Robert Stiles	Tony DeLucia
Richard Birkinshaw	

Parks and Recreation Commission

Harold Snow, Jr.	Mary Kemppe
Johnny Gibbons	Jim Renkert
Susan Murto	Cynthia George
John Tower	Cheryl Bowers
Richard Miller	Parry Grover
William Neher	

**Eagle River/Chugiak Parks and Recreation
Division Board of Supervisors**

Dave Young	Scott Bailey
Ruth Wood	J.D. Jones
Judith Fetherolf	Don Poulton

Girdwood Board of Supervisors

George McCoy	Keith Tryck
Bill Schwartz	Dave Wilson
Mary Jo Thill	

Trail Focus Group

Panthea Redwood	Fred Dyson
Bob Kniefel	Dave Gardner
Dwayne Adams	Jody Karcz
Pat Abney	Rusty Kendall
Ron Blake	Dave Mumford
Jim Cantor	Jim Von Bose
Rose Chillcoat	

Trail Users Review Group

Jim Cantor	Mary Cary
Ron Crenshaw	Linda Cyra-Korsgaard
Dave Gardner	Joe Gauna
Larry Holmes	Bob Kniefel
Al Meiners	Don Poulton
Panthea Redwood	Robert Stiles
Lance Wilber	Chris Tower-Zafren
Dwayne Adams	

Department of Community Planning and Development

Dr. Sheila A. Selkregg, Director
Caren L. Mathis, Manager, Physical Planning
Tom Nelson, Supervisor, Land Use Planning
Panthea Redwood, Senior Planner
Lance Wilber, Manager, Transportatiaon Planning

Department of Cultural and Recreational Services

Connie Jones, Director
Dave Gardner, Manager, Design and Development
Dick Kerbow, Manager, Eagle River/Chugiak

Report Preparation & Design

Land Design North, Inc., draft *Areawide Trails Plan*.
HDR Engineering, draft trail maps.
Geo/North, Inc., draft trails maps.
Municipal Department of Technical and Research Services, final trail maps and cover design.
Wy'east Color, pre-press film work final *Areawide Trails Plan* Maps.
The Pikes Peak Lithographing Co., printing final *Areawide Trails Plan* Maps.
Municipal Management Information Systems Department, Reprographics Division,
final text printing *Areawide Trails Plan*.
Professional Color Graphics, covers and binding, *Areawide Trails Plan*.

TABLE OF CONTENTS

EXECUTIVE SUMMARY

CHAPTER 1 -- INTRODUCTION 1

I.	PURPOSE AND SCOPE OF PLAN	2
II.	STUDY AREA	5
III.	PUBLIC SURVEY	7
IV.	GOALS, OBJECTIVES, POLICIES AND PROCEDURES	8
V.	PLANNING CRITERIA	12

CHAPTER 2 -- ANCHORAGE BOWL TRAILS 13

I.	PEDESTRIAN AND RELATED FACILITIES	13
II.	BICYCLE USERS	15
III.	RUNNING/JOGGING/FITNESS USERS	17
IV.	INTERPRETIVE TRAILS	18
V.	SNOWMOBILE AND OTHER MOTORIZED USERS	20
VI.	CROSS-COUNTRY SKI TRAILS	22
VII.	EQUESTRIAN TRAILS	29
VIII.	SLED DOG MUSHING TRAILS	31
IX.	SKIJORING TRAILS	32
X.	NATURAL TRAILS	34
XI.	WATER TRAILS	34

CHAPTER 3 -- CHUGIAK-EAGLE RIVER TRAILS 37

I.	PEDESTRIAN AND RELATED FACILITIES	37
II.	BICYCLE USERS	38
III.	RUNNING/JOGGING/PHYSICAL FITNESS USERS	40
IV.	INTERPRETIVE TRAIL USERS	41
V.	SNOWMOBILE AND OTHER MOTORIZED USERS	41
VI.	CROSS-COUNTRY SKI USERS	43
VII.	EQUESTRIAN USER	45
VIII.	SLED DOG MUSHING TRAIL USERS	46
IX.	SKIJORING TRAILS	49
X.	NATURAL TRAILS	50
XI.	WATER TRAILS	51

CHAPTER 4 -- TURNGAIN ARM TRAILS 53

I.	PEDESTRIAN AND RELATED USERS	53
II.	BICYCLE USERS	55
III.	RUNNING/JOGGING/PHYSICAL FITNESS USERS	56
IV.	INTERPRETIVE TRAILS	56

V.	SNOWMOBILE AND OTHER MOTORIZED USERS	57
VI.	CROSS-COUNTRY SKI USERS	57
VII.	EQUESTRIAN USERS	58
VIII.	SLED DOG MUSHING TRAIL USERS	59
IX.	SKIJORING USERS	59
X.	NATURAL TRAILS	60
XI.	WATER TRAILS	60
 CHAPTER 5 -- REGIONAL TRAILS		61
<hr/>		
I.	IDITAROD TRAIL	61
II.	COASTAL TRAIL	64
III.	MULTI-USE TRAIL FROM MAT-SU TO KENAI	66
 CHAPTER 6 -- AREAWIDE TRAIL ISSUES		67
<hr/>		
I.	GENERAL TRAIL ISSUES	67
II.	PEDESTRIAN ISSUES	70
III.	BICYCLE ISSUES	72
IV.	RUNNING/JOGGING/FITNESS ISSUES	74
V.	INTERPRETIVE TRAIL ISSUES	75
VI.	SNOWMOBILE AND OTHER MOTORIZED USERS ISSUES	75
VII.	CROSS-COUNTRY SKI TRAIL ISSUES	76
VIII.	EQUESTRIAN ISSUES	77
IX.	SLED DOG MUSHING TRAIL ISSUES	77
X.	SKIJORING ISSUES	78
XI.	NATURAL TRAIL ISSUES	78
XII.	WATER TRAIL ISSUES	79
 CHAPTER 7 -- DESIGN OF TRAILS		81
<hr/>		
I.	DESIGN STANDARDS	81
II.	DESIGN FOR MAINTENANCE	87
III.	DESIGN FOR SPECIFIC KINDS OF TRAILS	87
IV.	REGULATORY AUTHORITY	90
 CHAPTER 8 -- MAINTENANCE		93
<hr/>		
I.	REQUIRED MAINTENANCE	93
II.	TRAIL MAINTENANCE RESPONSIBILITY	94
III.	MAINTENANCE EQUIPMENT	96
IV.	USE OF VOLUNTEERS	96
V.	RECOMMENDATIONS	97

CHAPTER 9 -- FINANCIAL PLAN	99
I. METHODS OF ACQUISITION	99
II. SOURCES OF FUNDS	100
CHAPTER 10 -- IMPLEMENTATION	107
I. TRAIL RIGHTS-OF-WAY	107
II. ANCHORAGE METROPOLITAN AREA TRANSPORTATION STUDY (AMATS)	110
III. ENFORCEMENT	111
IV. TRAIL IMPLEMENTATION RESPONSIBILITY	112
V. OTHER REQUIRED STUDIES	114
VI. PLAN REVISION PROCESS	115
VII. PRIORITY PROJECTS FOR FUNDING	115
CHAPTER 11 -- TRAIL MAPS (in back of Plan)	119

TABLE OF TABLES

TABLE 1.1 PARTICIPATION IN TRAIL USE BY HOUSEHOLD	8
TABLE 2.1 EXISTING MAINTAINED AND LIGHTED CROSS-COUNTRY SKI TRAILS IN THE ANCHORAGE BOWL	23
TABLE 6.1 COMPATIBILITY OF TRAIL USES	69
TABLE 7.1 TYPICAL DESIGN RADII GUIDELINES	81
TABLE 7.2 COMPATIBILITY OF SURFACE TYPE TO SUMMER TRAIL USE	87
TABLE 10.1 TOP 50 TRAIL PROJECTS	116

TABLE OF FIGURES

FIG. 1.1 OTHER TRAIL TYPES	4
FIG. 1.2 STUDY AREA - MUNICIPALITY OF ANCHORAGE	6
FIG. 2.1 1993-1997 TRANSIT DEVELOPMENT PLAN, TRANSIT FOCUS AREA	14
FIG. 2.2 POINT CAMPBELL/KINCAID PARK CROSS-COUNTRY SKI TRAILS	24
FIG. 2.3 FAR NORTH BICENTENNIAL PARK AND HILLSIDE PARK CROSS-COUNTRY SKI TRAILS	25
FIG. 2.4 BARTLETT HIGH SCHOOL CROSS-COUNTRY SKI TRAILS	26
FIG. 2.5 CENTENNIAL PARK CROSS COUNTRY SKI TEAM	27
FIG. 2.6 RUSIAN JACK SPRINGS PARK SKI TRAILS	28
FIG. 2.7 RUTH ARCAND PARK EQUESTRIAN TRAILS	30
FIG. 2.8 CONNERS LAKE SKIJORING TRAILS	33
FIG. 3.1 BEACH LAKE PARK AND VICINITY CROSS-COUNTRY SKI TRAILS	44
FIG. 3.2 BEACH LAKE PARK AND VICINITY SLED DOG TRAILS	47

FIG. 3.3	EDMONDS LAKE SKIJORING TRAILS	49
FIG. 5.1	IDITAROD NATIONAL HISTORIC TRAIL	62
FIG. 7.1	STANDARDS FOR PAVED TRAILS ALONG ROADS WITH CURB AND GUTTER	82
FIG. 7.2	STANDARDS FOR PAVED TRAILS ALONG ROADS WITHOUT CURB AND GUTTER	82
FIG. 7.3	STANDARDS FOR UNPAVED TRAILS ALONG ROADWAYS WITH CURB AND GUTTER	83
FIG. 7.4	STANDARDS FOR UNPAVED TRAILS ALONG ROADWAY WITH- OUT CURB AND GUTTER	83
FIG. 7.5	STANDARDS FOR BICYCLE ROUTES	88
FIG. 7.6	SNOWMOBILE TRAILS - PROFILE VIEW	89
FIG. 7.7	SNOWMOBILE TRAILS - CROSS SECTION	90

APPENDICIES

<u>APPENDIX 1 -- PUBLIC PARTICIPATION PROCESS</u>	<u>121</u>
<u>APPENDIX 2 -- PUBLIC INFORMATION SURVEY FORM</u>	<u>125</u>
<u>APPENDIX 3 -- CRITERIA FOR PLANNING TRAILS</u>	<u>129</u>
<u>APPENDIX 4 -- GIRWOOD VALLEY TRAILS</u>	<u>141</u>